

MS

0

1

5

6

3

(4-683.)

Mineral Survey No. 1563.....

Lot No.

Gila.....

Land District.

FIELD NOTES

OF THE SURVEY OF THE MINING CLAIM OF

L.C. Shattuck.....

Of Eisbee Cochise County, Arizona Territory.....

KNOWN AS THE

Junction - - - - - Comet - - - - - Pay Day Lodes.....

Warren..... Mining District,

Cochise County..... County, Arizona Territory.....

Section ~~Approximately~~ Township 23 S....., Range 24 E. (unsurveyed)

Surveyed under instructions dated JULY 9th 1901....., 1

by Geo. O. Clark.....

U. S. Deputy Mineral Surveyor

Junction, October 21st 1897

Comet, January 1st 1894

Claim located Pay Day, December 29th 1896....., 1

Survey commenced JULY 13th 1901....., 1

Survey completed JULY 15th 1901....., 1

6-100

Claimants Address; - Eisbee Cochise County Arizona Territory.

PRELIMINARY OATHS OF ASSISTANTS IN SURVEY OF MINING CLAIM.

WE, C. J. Watson and Thos J. Dawner, do solemnly swear that we will well and faithfully execute the duties of chain carriers; that we will level the chain upon even and uneven ground and plumb the tally-pins, either by sticking or dropping the same; that we will report the true distance to all notable objects, and the true length of all lines that we assist in measuring, to the best of our skill and ability, and in accordance with instructions given us, in the survey of the Mining Claim of L.C. Shattuck

Of Eisae Cochise County Arizona Territory, known as the Comet Junction Pay Day situate in Warren mining district, Cochise County, Arizona Territory, approximately in Section, Township No. 23 S., Range No. 24 E (unsurveyed).

C. J. Watson, Chainman.
Thos J. Dawner, Chainman.

Subscribed and sworn to by the above-named persons before me this 10th day of July 1901, 18

J. M. McConnell
Notary Public in and for the County of Cochise, Territory of Arizona.
My Commission expires Jan. 9 1904

I, _____, do solemnly swear that I will well and truly perform the duties of axeman, in the establishment of corners and other duties, according to instructions given me and to the best of my skill and ability, in the survey of the Mining Claim of _____

known as the _____, more fully described in the preceding affidavit.

_____, Axeman.

Subscribed and sworn to by the said _____ before me this _____ day of _____, 18

I, _____, do solemnly swear that I will well and truly perform the duties of flagman, in the establishment of corners and other duties, according to instructions given me and to the best of my skill and ability, in the survey of the Mining Claim of _____

known as the _____, more fully described in the preceding affidavit.

_____, Flagman.

Subscribed and sworn to by the said _____ before me this _____ day of _____, 18

Feet.

No. 1563

Beginning at cor. No. 1, the N.W. cor. identical with a cor. of the Home Lode, unsurveyed,

A pine post 4 ft. long, 4 ins. sq. set 1 ft. in the ground in a mound of stones & scribed 1-1563 J.L. whence Original location bears N $4^{\circ}59'1E$ 301.70 ft. & a rock in place level with surface, 2 ft. sq. chiseled \times 1-1563BR bears N $24^{\circ}13'1E$ 23.80 ft. & U.S.M.M. No. 4 bears N $58^{\circ}49'1W$ 4951.00 ft

Thence N $49^{\circ}08'1E$

300.00 To cor. No. 2, identical with location for N end center, A pine post 4 ft. long, 4 ins. sq. set 1 ft. in the ground in a mound of stones & scribed 2-1563 J.L. whence A rock in place 1.1 \times 2.3 \times 2.8 ft. chiseled \times 2-1563 B.R. bears S $43^{\circ}12'1E$ 67.50 ft.

Thence S $70^{\circ}36'1E$

300.00 To cor. No. 3, the N.E. cor. identical with location. A pine post 4 ft. long, 4 ins. sq. set 1 ft. in the ground in a mound of stones & scribed 3-1563 J.L. whence A rock in place 0.9 \times 1 \times 3.1 ft. chiseled \times 3-1563 B.R. S $13^{\circ}21'1W$ 97.80 ft.

Thence S $12^{\circ}30'1W$

401.00 To E side center, a mound of stones, identical with locat.

655.00 Same bearing to cor. No. 4, the S.E. cor. identical with location & with cor. No. 6. Pay Day Lode of this survey & with the N.W. cor. of the Guard Lode, unsurveyed, and with a corner of the unsurveyed Home Mining Claim. A pine post 4 ft. long, 4 ins. sq. set 1 ft. in the ground in a mound of stones & scribed 4-1563 J.L. whence A rock in place 1.9 \times 3.3 \times 3.8 ft. chiseled \times 4-1563 B.R. bears S $22^{\circ}54'1E$ 167.30 ft.

Thence S $49^{\circ}08'1W$

300.00 To S end center, identical with location & with N end center Pay Day Lode of this survey.

A pine post 4 ft. long, 4 ins. sq. set 1 ft. in the ground in a mound of stones & scribed 1563 J.L.

600.00 Same bearing to cor. No. 5, the S.W. cor. identical with location & with corners No. 1 Pay Day & No. 4 Comet, claims of this group.

A pine post 4 ft. long, 4 ins. sq. set 1 ft. in the ground in a mound of stones & scribed 5-1563 J.L. whence A flat rock in place 0.4 \times 1.3 \times 2.8 ft. chiseled \times 3. 1563 B.R. bears S $36^{\circ}52'1E$ 97.80 ft.

Feet.

(2)

(J.L.)

Thence N 5°15'30"E
 276.00 To cor.No.3, Comet Lode of this survey.
 501.30 To West side center, a mound of stones, identical with
 location
 939.70 Same bearing to cor No.1, the place of beginning.

LEDGE

The presumable course of the mineral bearing ledge on
 this claim, as nearly as can be determined from present
 development, is N 5°15'30"E 939.70 ft. from the S end center
 of location.

Feet.

No. 1563

Beginning at cor.No.1,the N.W.cor.identical with location & with corners No.4 Comet & No.5 Junction, Claims of this survey.

A pine post 4 ft.long,4 ins.sq.set 1 ft.in the ground in a mound of stones & scribed 1-1563 P.L. whence

A flat rock in place 0.4 x 1.3 x 2.6 ft.chiseled x 1-1563 B.R.bears S 36°52'E 97.60 ft.and U.S.M.M.No.4 bears N 49°51'W 5428.00 feet.

Thence S 23°40'E

159.00 To cor.No.2,identical with corners No.2 Oklahoma Lode No.1398 & with No.5 comet Lode of this survey.

A pine post & scribed 2-1563 P.L.

Thence S 16°44'E

8.43 To cor No.2 Sorrel Horse Lode number 1476.

600.00 Same bearing ,whence original location for W side center bears S 73°56'W 43.00 feet.

988.20 Same bearing to cor.No.3,the S.W.cor.identical with location & with cor.No.3 Sorrel Horse Lode No.1476 & with N end center New Era Lode,unsurveyed.whence
A rock in place 1 x 1.8 x 1.2 ft.chiseled x 3-1563 B.R. bears N 21°59'E 69.00 feet.

X A pine post 4 ft. long,4 ins.sq.set 1 ft.in the ground in a mound of stones & scribed 3-1563 P.L.

Thence N 49°08'E

300.00 To S end center,identical with location & with the N.E & N.W.corners respectively of the unsurveyed New Era & High Card Lode Claims.

A pine post 4 ft.long,4 ins.sq.set 1 ft.in the ground in a mound of stones & scribed 1563 P.L.

600.00 Same bearing to cor.No.4,the S.E.cor,identical with location & with the N end center High Card Lode,unsurveyed & with the S.W.cor.of the unsurveyed Regular Lode.
A pine post 4 ft.long,4 ins.sq.set 1 ft.in the ground in a mound of stones & scribed 4-1563 P.L. whence
A limestone outcrop 2½ ft.high,3 ft.thick,chiseled on apex x-4-1563 B.R. bears S 67°49'W 201.50 ft.

Thence N 16°16'W

311.20 To cor.No.5,identical with W end center unsurveyed Regular Lode.

A pine post 4 ft.long,4 ins.sq.set 1 ft.in the ground in a mound of stones & scribed 5-1563 P.L. whence

A

Feet.

(2)

(P.L.)

A rock in place 0.9 × 2 × 2½ ft. chiseled × 5-1563 B.R. bears S 63°10'E 239.00 ft. No other bearing Monuments available.

Thence N 19°10'W

300.00 To E side center, identical with location & with the N.W. & S.W. corners respectively of the unsurveyed Regular & Guard Lode Claims.

A pine post 4 ft. long, 4 ins. sq. set 1 ft in the ground in a mound of stones & scribed 1563 P.L.

833.35 Same bearing to cor. No. 6, the N.E. cor. identical with cor. No. 4, Junction Lode of this survey & with the N.W. cor. of the Guard Lode, unsurveyed, & with a corner of the unsurveyed Home Mining Location.

A pine post & Ø, scribed 6-1563 P.L. whence Original location bears N 49°01'E 115.50 ft.

Thence S 49°08'W

300.00 To N end center, identical with location & with S end center Junction Lode of this group.

A pine post & Ø, scribed 1563 P.L.

600.00 Same bearing to cor. No. 1, the place of beginning.

LEDGE

The presumable course of the mineral bearing ledge on this claim, as nearly as can be determined from present development, is S 19°22'E 1140.00 from the N end center of location.

COMET LODE

Feet.

No. 1563

Beginning at cor.No.1,the N.W.cor. identical with locat. and with cor.No.4,Waddell Lode No.1562 & with a cor.of the unsurveyed Primrose Lode,

A pine post 4 ft.long,4 ins.sq.set 1 ft. in the ground in a mound of stones & scribed 1-1563 C.L.whence

A rock in place level with surface 2.6 x 4.5 ft.chiseled x-1-1563 B.R bears N 86°43'W 123.90 ft.& U.S.M.M.No.4 bears N 54°17'W 4291.00 feet.

Thence N 87°48'E

300.00 To N end center,identical with location & with S end center Waddell Lode No.1562,

A pine post 4 ft.long,4 ins.sq.set 1 ft.in the ground in a mound of stones & scribed 1563 C.L.

600.00 Same bearing to cor.No.2 the N.E.cor.identical with locaton & with corners

No.3 Last Rose of Summer Lode,No 1561

No.3 Waddell Lode No.1562

And with a cor.of the unsurveyed Home Lode.

A pine post 4 ft.long,4 ins.sq.set 1 ft.in the ground in a mound of stones & scribed 2-1563 C.L. whence

A pointed rock in place 2.5 ft.high,2 x 2.5 ft.base chiseled x-2-1563 B.R bears S 39°59'E 171.56 feet.

Thence S 7°01'E

591.50 To E side center,identical with location,

A mound of stones.

748.40 Same bearing to cor.No.3,on line 5- 1 Junction Lode of this survey,

A pine post 4 ft.long,4 ins.sq.set 1 ft.in the ground in a mound of stones & scribed 3-1563 C.L. whence

A rock in place 2 x 2.4 x 3.1 ft.chiseled x-3-1563 B.R. bears N 86°23'W 296.70 ft.

Thence S 5°15'30"W

276.00 To cor.No.4,identical with corners

No.5 Junction Lode)
) Claims of this survey.
No.1 Pay Day Lode)

A pine post 4 ft.long,4 ins.sq.set 1 ft.in the ground in a mound of stones & scribed 4-1563 C.L. whence

A flat rock in place 0.4 ft.high,1.3 x 2.6 ft.chiseled x 4-1563 B.R.bears S 36°52'E 97.60 ft.

Thence S 28°40'E

159.00 To cor.No.5,identical with location & with cor.No.2

Pay Day Lode of this survey & with the N.E. cor. of the

Feet.

(2)

Oklahoma Lode No.1398.

A pine post 6 x 8 ins.Set in the ground in a mound of stones & scribed 5-1563 C.L.post is 4 ft.high, whence
A flat rock in place 3 ins.high,2 ft sq.chiseled x 5
1563 B.R.bears S 64°28'E 37.67 ft.

Thence S 87°48'W

300.00 To S end center,identical with location & with N end center Oklahoma Lode No,1398.

A pine post 4 ft.long,4 ins.sq.set in the ground in a mound of stones & scribed 1563 C.L.

600.00 Same bearing to cor.No.6,the S.W.cor,identical with location & with the N.W.cor Oklahoma Lode No.1398 & with the S.E.cor of the unsurveyed Primrose Lode.

A pine post 4 ft.long,4 ins.sq.set in the ground in a mound of stones & scribed 6-1563 C.L. whence

the S.E cor.Oregon Lode No.1398 bears S 87°48'W 15.00 ft. Survey No.of Oregon Lode is 1398.

And a flat rock in place 1.75 x 3.00 ft.bears N 19°01'E 100.00 feet.This cor.is also identical with the N.E. corner of the Oakland Lode No.1398.

Thence N 7°01'W

601.60 To W side center,a mound of stones,identical with locat.

1166.00 Same bearing to cor.No.1,the place of beginning.

LEDGE

The presumable course of the mineral bearing ledge on this claim,as nearly as can be determined from present development,is N 7°01'W 1166.00 feet from the S end center of location.

Improvements

Value

I certify that the value of the labor & improvements on this claim,placed thereon by the claimant or his grantors is not less than Five Hundred Dollars & that said improvements consist of-

From cor.No.1

No.1	Discovery Shaft 4 x 6 x 10 ft bears S 41°47'E 520. ft.	\$ 100.00
No.2	Shaft 4 x 6 x 10 ft.bears S 38°24'E 624.00 ft.	100.00
No.3	" 4 x 6 x 10 ft. " S 37°05'E 855.00 ft.	100.00
No.4	" 4 x 6 x 10 ft. " S 25°15'E 515.00 ft.	100.00
No.5	" 4 x 6 x 10 ft. " S 48°11'E 695.00 ft.	80.00
No.6	" 4 x 6 x 10 ft. " S 55°25'E 690.00 ft.	80.00

Total improvements Comet Lode

\$ 560.00

Improvements (cont.)

Value

Pay Day Lode

From cor.No.2

No.1	Discovery Shaft 4x6x10 ft.bears S 57°40'E 395.00 ft.	\$ 100.00
No.2	Shaft 4 x 6 x 10 ft.bears S 74°50'E 445.00 ft.	100.00
No.3	" 4 x 6 x 10 ft. " S 70°38'E 549.00 ft.	100.00
No.4	" 4 x 6 x 10 ft. " S 44°04'E 438.00 ft.	100.00
No.5	" 4 x 6 x 10 ft. " S 33°26'E 340.00 ft.	100.00
No.6	" 4 x 6 x 10 ft. " S 21°30'E 446.00 ft.	100.00
Total Improvements Pay Day Lode		\$ 600.00

Junction Lode

No.1	Discovery Shaft 4x6x27 ft.bears from cor.No4 N 44°30'W 270.00 feet.	324.00
No.2	Open Cut 10 x 15 x 20 ft. " " " No.3S 74°10'W 23.00 feet.	180.00
Total Improvements Junction Lode		\$ 504.00

Total Improvements of Group

\$1664.00

AREAS

Comet Lode Claim

Stat.	Bear.	Dist.	Lat.	Dep.	D.M.D.
1 - 2	N 87°48'E	600.00 +	23.03 +	599.55 +	599.55 + 13807.64
2 - 3	N 7°01'E	748.40 -	742.85 -	91.42 +	1290.52 - 958662.78
3 - 4	S 5°15'30"W	276.00 -	274.84 -	25.26 +	1356.68 - 372869.93
4 - 5	S 28°40'E	159.00 -	139.51 +	76.27 +	1407.69 - 196386.83
5 - 6	S 87°48'W	600.00 -	23.03 -	599.55 +	884.41 - 20367.96
6 - 1	N 7°01'W	1166.00 +	1157.20 -	142.43 +	142.43 + <u>64820.00</u>
					1469659.86

Junction Lode

1 - 2	N 49°08'E	300.00 +	196.30 =	226.87 +	226.87 + 44534.58
3 - 3	S 70°38'E	300.00 -	99.65 +	282.60 +	736.34 - 73376.28
3 - 4	S 12°30'W	655.00 -	639.47 -	141.80 +	877.14 - 560904.72
4 - 5	S 49°08'W	600.00 -	392.60 -	453.74 +	281.80 - 110556.16
5 - 1	N 5°15'30"E	939.70 +	935.42 +	86.07 +	86.07 + <u>80511.60</u>

780814.18

Pay Day Lode

check

1 - 2	S 28°40'E	159.00 -	139.51 +	76.27 +	76.27 - 10640.43
2 - 3	S 16°44'E	988.20 -	946.35 +	284.52 +	437.03 - 413611.73
3 - 4	N 49°08'E	600.00 +	392.60 +	453.74 +	1175.32 + 461430.63
4 - 5	N 16°16'W	311.20 +	298.76 -	87.17 +	1541.89 + 460655.06
5 - 6	N 19°10'W	833.35 +	787.10 -	273.62 +	1181.10 + 929643.81
6 - 1	S 49°08'W	600.00 -	392.60 -	453.74 +	453.74 - <u>178138.32</u>

1249339.02

AREAS(cont.)

Total & net area Comet Lode	16.87 ^{15.78} Acres	10
" " " " Junction Lode	3.92 ^{7.11} "	
" " " " Pay Day Lode	<u>14.34</u> "	
Total & net area of Group =	40.13 Acres <u>37.23</u>	

LOCATION

This group of claims is located about one mile S.E of Bisbee, in the Warren Mining District, Cochise County, Arizona Territory, on unsurveyed lands, approximately in Township No. 23 South, Range No. 24 East, Gila & Salt River Base & Meridian.

Adjoining Claims

These Claims are bounded or touched on the North by Home Lode, unsurveyed, Jacob Pirrung, Owner.

Waddell Lode No. 1562. L.C. Shattuck, Owner.

Last Rose of Summer No. 1561, same owner.

On the East by

Home Lode, unsurveyed, Jacob Pirrung, Owner

Guard " " Mathias & Strong, Owners.

Regular " " Same owners.

On the South by

High Card Lode, unsurveyed, Mathias & Strong, Owners.

New Era " " Same owners.

Oklahoma " No. 1398 Thomas Higgins, Owner.

On the West by

Sorrel Horse Lode, No. 1476. Mason & Brophy, Owners.

Oklahoma Lode No. 1398 Thomas Higgins, Owner.

Primrose Lode, unsurveyed, Edward Grenfell, Owner.

INSTRUMENT

The survey was made with a Gurley Light Mountain Transit, the Courses were deflected from the true meridian as determined by direct solar observations, checked by an observation on Polaris. All distances were measured with a 300.00 ft. steel tape.

Magnetic Variation 11°45'E throughout.

Bisbee Arizona

July 16th 1901.

Geo. O. Clark
U.S. Deputy Mineral Survr.

LIST OF NAMES.

A list of the names of the individuals employed by Geo. C. Clark United States Deputy Mineral Surveyor, to assist in running, measuring, and marking the lines corners and boundaries described in the foregoing field notes of the survey of the mining claim of L. C. Shattuck known as the Junction Comet Pay Day and showing the respective capacities in which they acted.

W. H. Watson, Chainman.
Thos. J. Dawson, Chainman.
, Axman.
, Flagman.

FINAL OATHS OF ASSISTANTS.

We, O. J. Watson & Thos. J. Dawson and Geo. C. Clark, United States Deputy Mineral Surveyor, in marking the corners and surveying the boundaries of the mining claim of L. C. Shattuck

known as the Junction Comet Pay Day, represented in the foregoing field notes as having been surveyed by said deputy mineral surveyor and under his direction; and that said survey has been in all respects, to the best of our knowledge and belief, faithfully and correctly executed, and the corner and boundary monuments established according to law and the instructions furnished by the United States Surveyor-General for Arizona

W. H. Watson, Chainman.
Thos. J. Dawson, Chainman.
, Axman.
, Flagman.

Subscribed and sworn to by the above-named persons before me this 15th day of July 1901, 1

J. M. Hornell
Notary Public in and for the County of Cochise, Territory of Arizona.
My Commission expires Jan. 9 1903

(4-686.)

FINAL OATH OF U. S. DEPUTY MINERAL SURVEYOR

I, Geo. C. Clark, U. S. Deputy Mineral Surveyor, do solemnly swear that, in pursuance of instructions received from the United States Surveyor General for Arizona, dated July 9th ~~May 16th~~ 1901, I have, in strict conformity to the laws of the United States, the official regulations and instructions thereunder, and the instructions of said Surveyor General, faithfully and correctly executed the survey of the Mining Claim of L.C. Shattuck, known as the Junction, Comet & Pay Day Lodes, situate in Warren Mining District, Cochise County, Arizona Territory, in ~~Section~~ Approximately Township No. 23 S, Range No. 24 E (unsurveyed) and designated as Survey No. 1563, as represented in the foregoing field notes, which accurately show the boundaries of said mining claim as distinctly marked by monuments on the ground, and described in the attached copy of the location certificate, which was received by me from the Surveyor General with said instructions, and that all the corners of said survey have been established and perpetuated in strict accordance with the law, official regulations and instructions thereunder; and I do further solemnly swear that the foregoing are the true and original field notes of said survey and my report therein, and that the labor expended and improvements made upon said mining claim by claimant or his grantors are as therein fully stated, and that the character, extent, location and itemized value thereof are specified therein with particularity and full detail, and that no portion of said labor or improvements so credited to this claim has been included in the estimate of expenditures upon any other claim.

Geo. C. Clark

U. S. Deputy Mineral Surveyor.

Subscribed and sworn to by the said Geo. C. Clark

U. S. Deputy Mineral Surveyor, before me

this 15th day of July 1901

J. M. Russell

Notary Public in and for the County of Cochise, Territory of Arizona. My Commission expires Jan. 9 1904

Affidavit of Five Hundred Dollars Improvements.

We, C. J. Watson, and Thos. J. Doonan

of lawful age, being first duly sworn according to law, depose and say: That we are acquainted with the Junction, Comet & Day Day mining claim, situate in Warren Mining District, Cochise County, Arizona Territory, for which LC, Shattuck

has made application for survey prior to application for patent under the provisions of the Act of Congress; approved May 10, 1872; and that the labor done and improvements made thereon by the applicant and his grantor exceed Five Hundred Dollars in value, and further, that we are not personally interested in said mine.

X C. J. Watson
X Thos. J. Doonan

TERRITORY OF ARIZONA, }
County of Cochise } ss:

Sworn to and subscribed before me, this 15th day of July, 1901, 190...

J. M. Connell

Notary Public in and for the County of Cochise, Territory of Arizona. My Commission expires Jan. 9 1904

Notice of Mining Location.

Quartz
LODE CLAIM.

To All Whom It May Concern:

This mining claim, the name of which is the "Junction"
Mining Claim, situate on lands belonging to the United States of America, and in which there
are valuable mineral deposits, was entered upon and located for the purpose of exploration and
purchase by Edward Grenfell and L. C. Shattuck

(Locator must insert either "a citizen of the United States," or, "who has declared his intention to become a citizen of the United States.")
the undersigned, on the 21st day of October 1897

The length of this claim is 1200 feet,
and said claim is 1140 feet
in a Northerly direction, and and 60 feet in
a southerly feet in a Southerly direction from
the center of the discovery shaft, at which this notice is posted, lengthwise of the claim, together
with 300 feet in width of the surface grounds, on each
side of the center of said claim. The general course of the lode deposit and premises is from the
East to the West

The claim is situated and located in the Truman Mining District, in
Coconino County, in the Territory of Arizona, about two (2)
in a South Easterly direction from Bisbee in said County
and at the junction of the Morita and Herford wagon roads.

The surface boundaries of the claim are marked upon the ground as follows: Beginning at
a monument of stone

at a point in a Southerly direction about 60 feet from
the discovery shaft (at which this notice is posted), being in the center of the South
end line of said claim; thence Easterly 300 feet to a monument
of stone, being the South East corner of said claim; thence
Northerly 600 feet to a monument of stone at the center of
the East side line of said claim; thence Northerly 600
feet to a monument of stone, being at the South Easterly corner of said
claim; thence Westerly 300 feet to a monument of stone
at the center of the Northerly end of said claim; thence Westerly 300
feet to a monument of stone, being at the South Westerly
corner of said claim; thence Southerly 600 feet to a monument of
stone being at the center of the Westerly side line of said claim;
thence Southerly 600 feet to a monument of stone at
the South Westerly corner of said claim; thence Easterly 300
feet to the place of beginning. Said claim is bound on the South by the Pay Day Mining
claim.

All done under the provisions of Chapter Six, of Title XXXII., of the Revised Statutes of
the United States, and of an Act of the General Assembly of Arizona, entitled "An Act Concern-
ing Mines," approved March 20th, 1895, and amended March 2d, 1899.

Dated and posted on the ground this 21st day of October 1897

Witness to Location: John Keating and Carlo Eburne } Edward Grenfell
Filed and recorded at request of E. C. Williams, Nov. } L. C. Shattuck
8, 1897 at 1 P.M.
Recorded Book 14, Records of Mines, Page
388.

TERRITORY OF ARIZONA,
 County of..... } ss

I,....., County Recorder in and for the County and Territory aforesaid, do hereby certify that the within instrument was filed for record at..... o'clock,..... M., on this..... day of..... 190... and duly recorded in Book No..... of..... Records of..... County, Arizona, at pages.....

WITNESS my hand and official seal the day and year first above written.

.....
 County Recorder.

Notice of Location.

LODE CLAIM.

Dated..... 190.....

Filed and recorded at request of

..... A. D. 190.....

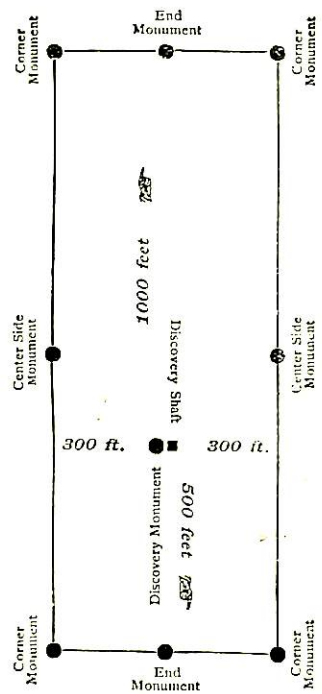
at..... M.

Book.....

Pages.....

County Recorder.

By..... Deputy Recorder.



This diagram is to give locator a general idea of plan of location under the new law. The Discovery Shaft can be in the center of claim or any distance from either end desired. In the diagram it is placed 500 feet from one end and 1000 feet from the other. Commence description of claim at a center end monument, giving its distance and direction from center of Discovery Shaft; thence bound the claim in either direction. In description be careful to state locality of claim with reference to some natural object, or permanent monument, as will identify the claim.

Notice of Mining Location.

Quartz
LODE CLAIM.

To All Whom It May Concern:

This mining claim, the name of which is the Pay Day
Mining Claim, situate on lands belonging to the United States of America, and in which there
are valuable mineral deposits, was entered upon and located for the purpose of exploration and
purchase by L. C. Shattuck, E. Grenfell and John Keating

(Locator must insert either "a citizen of the United States," or, "who has declared his intention to become a citizen of the United States.")

the undersigned, on the 29th day of December 190 1896.

The length of this claim is fifteen hundred (1500) feet,
and said claim is six hundred (600) feet
in a Easterly and Westerly direction, and 50
feet in a Southerly direction from
the center of the discovery shaft, at which this notice is posted, lengthwise of the claim, together
with Three hundred (300) feet in width of the surface grounds, on each
side of the center of said claim. The general course of the lode deposit and premises is from the
North to the South

The claim is situated and located in the Warren Mining District, in
the County of Cochise, in the Territory of Arizona, about 1 1/2 miles
in a South Easterly direction from Pueblo and about Twelve
Hundred (1200) feet from A. & S. E. P. R.

The surface boundaries of the claim are marked upon the ground as follows: Beginning at
an monument of stone
at a point in a Southerly direction 750 feet from
the discovery shaft (at which this notice is posted), being in the center of the South
end line of said claim; thence East 300 feet to a monument
of stone, being the South East corner of said claim; thence
South 750 feet to a monument of stone at the center of
the East side line of said claim; thence South 750
feet to a monument of stone, being at the North East corner of said
claim; thence West 300 feet to a monument of stone
at the center of the North end of said claim; thence West 300
feet to a monument of stone, being at the North West
corner of said claim; thence South 750 feet to a monument of
stone being at the center of the West side line of said claim;
thence South 750 feet to a monument of stone at
the South West corner of said claim; thence East 300
feet to the place of beginning.

All done under the provisions of Chapter Six, of Title XXXII., of the Revised Statutes of
the United States, and of an Act of the General Assembly of Arizona, entitled "An Act Concern-
ing Mines," approved March 20th, 1895, and amended March 2d, 1899.

Dated and posted on the ground this 29th day of December 1896

Filed and recorded in duplicate of St. W. W. W. W.
March 5th A.D. 1897 at 10 P.M.
Recorded Book 14, Record of Mines, Page 189.

L. C. Shattuck
E. Grenfell
John Keating

TERRITORY OF ARIZONA,
 County of..... } ss

I,....., County Recorder in and for the County and Territory aforesaid, do hereby certify that the within instrument was filed for record at..... o'clock,..... M., on this..... day of..... 190..., and duly recorded in Book No..... of..... Records of..... County, Arizona, at pages.....

WITNESS my hand and official seal the day and year first above written.

County Recorder.

Notice of Location.

LODE CLAIM.

.....

Dated..... 190.....

Filed and recorded at request of

..... A. D. 190.....

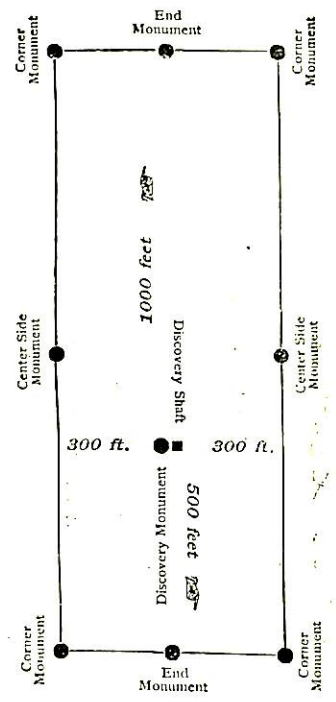
at..... M.

Book.....

Pages.....

County Recorder.

By..... Deputy Recorder.



This diagram is to give locator a general idea of plan of location under the new law. The Discovery Shaft can be in the center of claim or any distance from either end desired. In the diagram it is placed 500 feet from one end and 1000 feet from the other. Commence description of claim at a center end monument, giving its distance and direction from center of Discovery Shaft; thence bound the claim in either direction. In description be careful to state locality of claim with reference to some natural object, or permanent monument, as will identify the claim.

AMENDED

Notice of Mining Location.

LODE CLAIM.

To All Whom It May Concern:

This mining claim, the name of which is the Comet Mining Claim, situate on lands belonging to the United States of America, and in which there are valuable mineral deposits, was entered upon and located for the purpose of exploration and purchase by L. C. Shattuck

the undersigned, on the 19th day of June 1901

The length of this claim is 17400 feet,

and 9 claim 700 feet

in a N. Westerly direction, and 700

feet in a S. Easterly direction from

the center of the discovery shaft, at which this notice is posted, lengthwise of the claim, together with 300 feet in width of the surface grounds, on each

side of the center of said claim. The general course of the lode deposit and premises is from the N. W. to the S. E.

The claim is situated and located in the Warren Mining District, in Cochise County, in the Territory of Arizona, about one mile in a S. Easterly direction from Beaver + 20 ft E of the Oregon Lode no 1398

The surface boundaries of the claim are marked upon the ground as follows: Beginning at Monument of Stone + a 4"x4" post

at a point in a S. Easterly direction 700 feet from

the discovery shaft (at which this notice is posted), being in the center of the South end line of said claim; thence N. Easterly 300 feet to a monument + post, being the S. East corner of said claim; thence N. Westerly 700 feet to a monument of stone at the center of the East side line of said claim; thence same course 1700 feet to a monument + post being at the N. East corner of said claim; thence S. Westerly 300 feet to a monument + post at the center of the North end of said claim; thence same course 600 feet to a monument + post, being at the N. W. corner of said claim; thence S. Easterly 700 feet to a monument of stone being at the center of the West side line of said claim; thence same course 1700 feet to a monument + post at the S. West corner of said claim; thence N. Easterly 300 feet to the place of beginning.

All done under the provisions of Chapter Six, of Title XXXII, of the Revised Statutes of the United States, and of an Act of the General Assembly of Arizona, entitled "An Act Concerning Mines," approved March 20th, 1895, and amended March 2d, 1899.

This is an Amended Location Notice of the Comet Mining Claim, located by L. C. Shattuck and John Keating on the first day of January 1897, and recorded in Book 13 of Records of Mines, at page 34, in the office of the County Recorder of the aforesaid County of Cochise to which reference is hereby made, and this Amended Location Notice is made and posted to correct errors in the description in the said original Location Notice.

Dated and posted on the ground this 19th day of June 1901

L. C. Shattuck

TERRITORY OF ARIZONA,
County of Cochise } ss.

I, Frank Hare

County Recorder in and for the County and

Territory aforesaid, do hereby certify that the within instrument was filed for record at 10 o'clock P. M. on this 19th day of July 1901 and duly recorded in Book No. 15 of Frank Hare Records of Cochise County, Arizona, at pages 325-6

WITNESS my hand and official seal the day and year first above written

Frank Hare
County Recorder

AMENDED
Notice of Location.

LODE CLAIM.

COMET

Dated June 19th 1901

Filed and recorded at request of

L. C. Shattuck

July 1 A. D. 1901

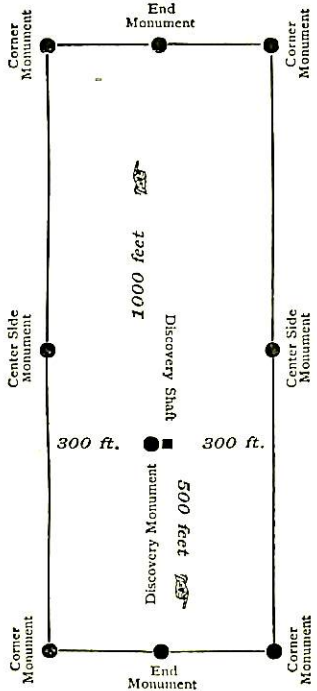
at L P M.

Book 15 Records of mine

Pages 325-326

Frank Hare
County Recorder.

By _____ Deputy Recorder.



This diagram is to give locator a general idea of plan of location under the new law. The Discovery Shaft can be in the center of claim or any distance from either end desired. In the diagram it is placed 500 feet from one end and 1000 feet from the other. Commence description of claim at a center end monument, giving its distance and direction from center of Discovery Shaft; thence bound the claim in either direction. In description be careful to state locality of claim with reference to some natural object, or permanent monument, as will identify the claim.

POOR QUALITY

The following pages are scanned at the best possible quality setting. The original pages are of poor quality and this is the best possible reproduction.

Location Notice.

Notice is hereby given that the undersigned, in compliance with the requirements of the mining Act of Congress, approved May 10th 1872, has this day located and claim 1500 hundred linear feet, along the course of this lead, lode or vein of mineral bearing quartz, and 300 feet in width on each side of the middle of said lead, lode or vein situate in the Warren Mining District, County of Cochise, Arizona, and more particularly described as follows, to-wit: Commencing at this monument of stones, being the center of the South end of claim, and upon which this notice is posted; thence West 300 feet to a monument of stones; thence North 1500 feet to a monument of stones; thence East 300 feet to a monument of stones; being the center of the North 500 end of claim; thence South 1500 feet to a monument of Stones; P
Y X

Amended
This claim is located South of the Slaughter house adobe about 700 feet. The Sonora and San Pedro roads from a junction near the center of the claim; it is bounded on the North by the Waddell, on the South by the Oklahoma & on the West by the Oregon Mining claim & is East of Bisbee about a mile & a half & of the R.R. about 1200 ft. and shall be known as the Comet Mine.

Located January 1st, 1894.

Witness

L. C. Shattuck

Thos. Higgins.

John Keating

Filed and recorded at request of Shattuck and Keating, February 28, A. D. 1894 at 1-7 P. M.

Recorded Book 13, Records of Mines, Page 34.

Territory of ARIZONA)

:ss

County of Cochise)

I, Frank Hare, County Recorder in and for said

County do hereby certify that the Location Notices of the Mining Claims, "Comet," original recorded Book 13, page 54; amended, recorded Book 15, Page 325; "Pay Day" recorded Book 14, page 180; "Junction" recorded Book 14, Page 388; Record of Mines, situated in the Warren Mining District, Cochise County, Arizona Territory; are true and correct copies as the same appear of record in my said office.

Witness my hand and official seal this 1st, day of July A.D. 1901.

Frank Hare
County Recorder.

(4-687.)

Surveyor General's Certificate of Approval of Field Notes and Survey of Mining Claim.

Department of the Interior,

Office of U. S. Surveyor General,

Tucson, Arizona.

Oct. 24. 1901, 18

I, U. S. Surveyor General for Arizona,

do hereby certify that the foregoing and hereto attached Field Notes and Return of the Survey of the Mining Claim of L. C. Shattuck

known as the Junction, Comet & Pay Day lodes, situate in Warren mining district,

Cochise County, Arizona,

in Section approx., Township No. 23 D., Range No. 24 E. (unsurveyed)

designated as Survey No. 1563.

executed by Geo. C. Clark, U. S. Deputy Mineral

Surveyor, July 13-15-1901, 18, under my instructions dated

July 9-1901, 18, have been critically examined and the

necessary corrections and explanations made, and the said Field Notes and Return, and

the Survey they describe, are hereby approved. A true copy of the copy of the location

certificate filed by the applicant for survey is included in the field notes.

Wright H. Price

U. S. Surveyor General for Arizona.

COMET GROUP 1563

Waddell
1562

Ilus of
of Sumner
Rose

Home

Primrose

Dept
1398

JUNCTION

Home

COMET

Guard

Regular

Oak Island
1598


Oklahoma
1398

PAYDAY

SOMERL HORSE
1476

High Guard

New Era



Geo. O. Clark
U. S. Dep. Min. Reud.
Bisbee, Ariz

