

MS

0

1

6

0

5

MINERAL SURVEY NO. 1605

Claims	M & B Desc.	Improvements	Loc. Notices
Contact	3	13	2
Covert	10	12	9
Family	7	12	6
Happy Home	9	12	8
Iron Mountain	8	12	7
Loyalty	4	13	3
Sunny Slope	1	13	1
Thorndenshall	5	12	4
Upeter	6	12	5

(4-683.)

Mineral Survey No. 1305

Lot No.

Gila

Land District.

FIELD NOTES

OF THE SURVEY OF THE MINING CLAIM OF

Peter Johnson

KNOWN AS THE

Sunny Slope-Contact-Loyalty-Phordanahall-Upetar-Family-Iron Mountain

Happy Home and Covant in the Warren Mining District,

Cochise County County, Arizona Territory

Section Approximately, Township No. 23S, Range 10.24 E (unsurveyed) of the Gila and Salt River Base and Meridian

Surveyed under instructions dated October 4th 1901, 1

by Geo. C. Clark

U. S. Deputy Mineral Surveyor.

Claim located February 23th 1901, 1

Survey commenced October 5th 1901, 1

Survey completed October 15th 1901, 1

6-160

Claimants Address:-Bisbee, Cochise County Arizona Territory.

No. 1605

FEET

Beginning with cor. No. 1, the N.E. cor. identical with location and with corners No. 3, & 4 respectively of the Upeter & Family Lodes of this group & with cor. No. 1, Lucky Loss Lode No. 1560,

A pine post 4 ft. long, 4 ins. sq. set 1 ft. in the ground in a mound of stones & scribed 1 - 1605 - S.L.

Whence a pointed rock in place 3 x 2; 4 x 2; 5 ft. chiseled x - 1 - 1605 - B.R. bears N 13° 47' W 73.1 ft. & U.S.M.M. No. 3 bears S 34° 23' E 3270 ft.

Thence S 35° 10' W

500 To E end center, identical with location, and with W end center Family Lode of this survey,

A pine post 4 ft. long, 4 ins. sq. set in a mound of stones and scribed, 1605 - S.L.

600 ft. same bearing to cor. No. 2, the S.E. cor. identical with location & with corners No. 1, 3 & 4 respectively of the Contact, Family & Iron Mountain Lodes of this group

A pine post &c, scribed, 2 - 1605 - S.L.

Thence N 51° 19' W

750 To S side center, a mound of stones, identical with location & with N side center Contact Lode of this group,

1484.3 Same bearing to cor. No. 3, the S.W. cor. identical with location and with cor. No. 4, Contact Lode of this group,

A pine post 4 ft. long, 4 ins. sq. set 1 ft. in the ground & scribed 3 - 1605 - S.L.

Whence a rock in place 1; 3 x 2.3 x 2.1 ft. chiseled x - 3 - 1605 - B.R. bears S 53° 44' W 53.4 ft.

Thence N 35° 10' E

300 to W end center, identical with location,

A pine post 4 ft. long, 4 ins. sq. set in a mound of stone and scribed 1605 - S.L.

600 Same bearing to cor. No. 4, the N.W. cor. identical with location and with cor. No. 4 Lucky Loss Lode No. 1560

A pine post 4 ft. long, 4 ins. sq. set 1 ft. in the ground in a mound of stones & scribed, 4 - 1605 - S.L.

Whence a rock in place 2.3 x 1.1 x 1 ft. chiseled x - 4 - 1605 - B.R. bears S 21° 57' E, 26.7 ft.

Thence S 51° 19' E

734.3 To N side center, identical with location & with S side center, Lucky Loss Lode No. 1560,

A pine post 4 ft. long 4 ins. sq. set 1 ft. in the ground

FEET

in a mound of stones and scribed 1605-S.L.
1484.3 same bearing to cor.No.1, the place of beginning.

————— L E D G E —————

The presumable course of the mineral bearing vein on this claim, as nearly as can be determined from the out-crop and from present developments is from E end center of location N 51°19'W ^{1484.3 ft} 1500 feet.

EFT

Beginning with ^{cor. No. 1} the N. E. cor. identical with location, and with corners No. 2, 3 & 4, respectively of the Sunny Slope, Family, & Iron Mountain claims of this survey,

A pine post 4 ft. long, 4 ins. sq. set 1 ft. in the ground in a mound of stones & scribed, 1 - 1605 - Ct. 4.

Thence a rock in place 1.5x2.1x2.2 ft. chiseled X - 1 - 1605-B.R. bears N 11°30'E 66.7 ft & U.S.M.M. No. 3 bears S 74°19'E 5450.8 ft.

Thence S 55°10'W

500 To E end center, identical with location & with V end center Iron Mountain lode of this survey,

A pine post &c, scribed 1605- Ct. - L.

300 Same bearing to cor. No. 2, the S.E. cor. identical with location, & with corners No. 1, 3 & 4 respectively of the Loyalty, Iron fountain, & Happy Home lodes of this group.

A pine post &c, scribed 2 - 1605 Ct. L.

Thence N 51°10'W

750 To S side center, a mound of stones identical with location & with N side center, Loyalty lode of this survey

1484.3 Same bearing to cor. No. 3, the S.W. cor. identical with location & with cor. No. 4, Loyalty lode of this group.

A pine post 4 ft. long, 4 ins. sq. set 1 ft. in the ground in a mound of stones and scribed, 5 - 1605 - Ct. L.

Thence a flat rock in place .5x 1.8x 1.0 ft, chiseled X - 3 - 1605 -B.R. bears S 69°12'E 20.1 ft.

Thence N 55°10'E

500 To W end center, identical with location ,

A pine post 4 ft. long, 4 ins. sq. set in a mound of stones & scribed, 1605- Ct. L.

600 Same bearing to cor. No. 4, the N.W. cor. identical with location & with cor. No. 3, Sunny Slope lode of this survey,

A pine post &c, scribed 4 - 1605 - Ct. L.

Thence S 51°10'E

754.3 To N side center identical with location & with S side center Sunny slope lode of this group,

1484.3 Same bearing to cor. No. 1, the place of beginning.

-----L E D G E-----

The presumable course of the mineral bearing vein of this claim, as nearly as can be determined from the outcrop and present developments, is from E end center of location N 51°10'W 1484.3 feet.

PEEP

No. 1605

Beginning with cor. No. 1, the N.E. cor. identical with location & with corners No. 2, 3 & 4, respectively of the Contact Iron Mountain & Happy Home Lodes of this group,

A pine post 4 ft. long, 4 ins. sq. set 1 ft. in the ground in a round of stones & scribed, 1 - 1605 - S.E.

Thence a rock in place 1.5x2.5x3.1 ft chiseled x - 1 - 1605 - B.R. bears N 41°29'E 34.6 ft. & I.S.M.M. No. 3, bears S 35°14'30"E 3377 ft.

Thence S 55°10'W

500 To E end center, identical with location & with W end center Happy Home lode of this survey,

A pine post &c, scribed 1605 - S.E.

300 Same bearing to cor. No. 2, the S.E. cor. identical with location & with corners No. 1, 3 & 4 respectively of the *Thordenshall* Happy Home & Covert Lodes of this survey,

A pine post &c, scribed 1605 - S.E.

Thence N 51°10'W

750 To S side center, a round of stones identical with location & with N side center *Thordenshall* lode of this group,

1434.3 Same bearing to cor. No. 3, the S.W. cor. identical with location & with cor. No. 4, *Thordenshall* lode of this survey,

A pine post 4 ft. long, 4 ins. sq. set 1 ft in the ground in a round of stones & scribed, 3 - 1605 - S.E.

Thence a limestone outcrop 2.6 ft high & 3 ft. thick chiseled x - 3 - 1605 B.R. bears N 81°40'E 179.4 ft.

Thence N 55°10'E

300 To W end center identical with location,

A pine post 4 ft. long, 4 ins. sq. set in a round of stones & scribed 1605 - S.E.

300 Same bearing to cor. No. 4, the N.W. cor. identical with location & with cor. No. 5, *Contact* Lode of this group,

A pine post &c, scribed 4 - 1605 - S.E.

Thence S 51°10'E

754.3 To N side center, identical with location, and with S side center *Contact* Lode of this group,

1434.3 Same bearing, to cor. No. 1, the place of beginning.

-----L E D G E-----

The presumable course of the mineral bearing ledgr on this claim, as nearly as can be determined from present development is, from E end center of location, N, 51°10'

W 1434.3 ft.

- Beginning with cor. No. 1, the N.E. cor., identical with location & with cor. No. 2, Loyalty Lode of this survey, A pine post 4 ft. long, 4 ins. sq. set 1 ft. in the ground in a mound of stones & scribed 1 - 1805 - T.L.
- Thence a rock in place 3.3x4.1x5.3 ft. on S side of hill & chiseled, x - 1 - 1805 - B.R. bears N 50°32' 4127.9 ft. & T.S.M.M. No. 3, bears N ^{88°} 40' E 3007 ft.
- Thence S 55°10' W
- 300 To E end center identical with location, and with W end center Covert Lode of this group,
A pine post &c, scribed 1805 - T.L.
- 300 Same bearing to cor. No. 2, the S.E. cor. identical with location & with cor. No. 5, Covert Lode of this group,
A pine post &c, scribed 2 - 1805 - T.L.
- Thence N 45°40' W
- 750 To S side center, a mound of stones, identical with location
1500 Same bearing to cor. No. 3, the S.W. cor. identical with location,
A pine post 4 ft. long, 4 ins. sq. set 1 ft. in the ground in a mound of stones & scribed, 3 - 1805 - T.L.
- Thence a rock in place 2x2.3x3.0 ft. chiseled x - 3 - 1805 - B.R. bears due E, 84.5 ft.
- Thence N 55°10' E
- 155.91 To W end center, identical with location,
A pine post 4 ft. long, 4 ins. sq. set in a mound of stones and scribed 1805 - T.L.
- 455.91 Same bearing to cor. No. 4, the N.W. cor. identical with location & with cor. No. 3, Loyalty Lode of this group.
A pine post &c, scribed 4 - 1805 - T.L.
- Thence S 51°19' E
- 734.3 To N side center, identical with S side center Loyalty Lode of this survey
- 1484.3 Same bearing to cor. No. 1, the place of beginning.

————— L E D G E —————

The presumable course of the mineral bearing ledge on this claim, as nearly as can be determined from present development, is, from the E end center of location N 51°19' W 1484.3 feet.

UPETER LODE

No. 1605

FEET

- Beginning with cor. No. 1, the N.E. cor. identical with location, and with cors. No. 1 & 2 respectively of the Nebraska & scallawag Lodes, survey No. 1559,
A pine post 4 ft. long, 4 ins. sq. set 1 ft. in the ground in a mound of stones & scribed, 1-1605 - U.L.
Thence a rock in place 2.7x4.7 ft, level with the surface chiseled x-1-1605-B.R., bears N 35°11'W, 13.3 ft, & U.S.M.M. No. 3 bears S 63°43'E 1347.5 ft.
- Thence S 35°10'W
- 300 To E end center identical with location,
A pine post 4 ft long, 4 ins. sq. set in a mound of stones and scribed 1605 - U.L.
- 600 Same bearing to cor. No. 2, the S.E. cor. identical with location and with corner No. 1 Family Lode of this group
A pine post &c, scribed 2-1605 -U.L.
- Thence N 37°23'W
- 750 To S side center, a mound of stones, identical with location and with N side center of Family Lode of this group
- 1500 Same bearing to cor. No. 3, the S.W. cor. identical with location and with corners No. 1, Lucky Loss Lode No. 1530, and No. 1 & 4 respectively of the Sunny Slope and family Claims of this survey,
A pine post &c, scribed, 3-1605 -U.L.
- Thence N 35°10'E
- 300 To W end center, identical with location, and with E end center of Lucky Loss Lode No. 1530,
A pine post 4 ft. long, 4 ins. sq. set in a mound of stones and scribed 1605 - U.L.
- 600 Same bearing to cor. No. 4, the N.W. cor. identical with location, and with cors. No. 2 & 1, respectively of the Lucky Loss & Thurdell surveys No. 1530, and with cor. No. 4 Nebraska Lode No. 1559, *a pine post 4 ft. long 4 ins. sq. set 1 ft. in ground in mound of stones, scribed 4-1605 - U.L.*
Thence a rock in place 2x2.5x1.3 ft, chiseled x-4-1605 -B.R. bears N 65°23'W 157.4 ft
- Thence S 37°23'E
- 750 To N side center, identical with location, and with S side center Nebraska lode No. 1559
A pine post 4 ft. long, 4 ins. sq. set 1 ft. in the ground in a mound of stones and scribed 1605 - U.L.
- 1500 Same bearing to cor No. 1 the place of beginning.
- ===== LEDGE =====
- The presumable course of the copper & silver bearing ledge on this claim, as nearly as can be determined from present development, is N 37°23'W, 1500 ft. from the E end center of location

FEET

FAMILY LODE
No. 1605

- Beginning with cor. No. 1, the N.E. cor. identical with location and with cor. No. 2, Upeter Lode of this survey,
A pine post 4ft. long, 4 ins. sq. set 1 ft. in the ground in a mound of stones & scribed, 1 - 1605 - F.L.
Thence a rock in place 3 ft. high 1.9x2.4 ft. chiseled
x - 1 - 1605 - S. 2. bears $139^{\circ}42'W$, 13.5 ft. and U.S.M.M.
No. 3 bears $S 33^{\circ}13'E$ 2053.3ft.
Thence $S 35^{\circ}10'W$
- 300 To E end center, identical with location.
A pine post 4 ft. long, 4 ins. sq. set in a mound of stones and scribed 1605 - F.L.
- 600 Same bearing to cor. No. 2, the S.E. cor. identical with location and with cor. No. 7 Iron Mountain Lode of this group
A pine post &c, scribed 2 - 1605 - F.L.
Thence $N 37^{\circ}23'W$
- 750 To S side center, a mound of stones, identical with location and with N side center of Iron Mountain Lode of this group
- 1500 Same bearing to cor. No. 3, the S.W. cor. identical with location and with corners No. 4-1-2-3, respectively of the Iron Mountain, Contact, & Sunny Slope Lodes of this group
A pine post &c, scribed 3 - 1605 - F.L.
Thence $N 35^{\circ}10'E$
- 300 To W end center, identical with location and with E end center Sunny Slope Lode of this group,
A pine post 4ft. long, 4 ins. sq. set in a mound of stones & scribed 1605 - F.L.
- 600 Same bearing to cor. No. 4, the N.W. cor. identical with location and with corners No. 1 & 3, respectively of the Sunny Slope and Upeter claims of this survey & with cor. No. 1 Lucky Loss Lode No. 1580
A pine post &c, scribed 4 - 1605 - F.L.
Thence $S 37^{\circ}23'E$
- 750 To N side center, identical with location and with S *side* center Upeter Lode of this group,
- 1500 Same bearing to cor. No. 1, the place of beginning.
- LEDGE-----
- The presumable course of the mineral bearing ledge on this claim, as nearly as can be determined from the outcrop and from such development work as has been done is $N 37^{\circ}23'W$, 1500ft. from E end center. of location.

IRON MOUNTAIN LODGE

No. 1805

FEET

- Beginning with cor.No.1,the N.E.cor.identical with location and with cor.No.2 family Lode of this group
 Apine post 4 ft.long,4 ins.sq set 1 ft.in the ground in a mound of stones and scribed 1 - 1805 - I.M.L.
 Whence a pointed rock in place 3.4 ft.high,2.3x2.9 ft at base,chiseled x - 1 - 1805-B.R. bears S 89°27'W 89.27 ft & U.S.M.M. No.3 bears N 84°27'30"E 2398 ft.
- 1
 Thence S 35°10'W
- 300 To E end center,identical with location.
 A pine post 4 ft long,4 ins.sq.set 1 ft.in the ground in a mound of stones & scribed 1805-I.M.L.
- 600 Same bearing to cor.No.2,the S.E.cor.identical with location and with cor. 3o.1,Happy Home Lode of this group,
 A pine post &c,scribed 2 - 1805 - I.M.L.
- Thence N 37°28'W
- 750 To S side center,a mound of stones,identical with location and with N side center Happy Home Lode of this survey
- 1500 Same bearing to cor.No.3,the S.W.cor.identical with location and with corners No.1,2,& 4,respectively,of Loyalty, Contact,& Happy Home Lodes of this group,
 A pine post &c,scribed 3 - 1805 - I.M.L.
- Thence N 35°10'E
- 300 To W end center,identical with location and with E end center Contact lode of this group,
 A pine post 4 ft long,4 ins.sq.set in a mound of stones and scribed 1805-I.M.L.
- 600 Same bearing to cor.No.4,the N.W.cor.identical with location and with corners No.1,2,& 3,respectively of the Contact, Sunny Slope and Family Lodes of this group.
 A pine post &c,scribed 4 - 1805 - I.M.L.
- Thence S 37°23'E
- 750 To N side center,identical with location,and with S side center Family Lode of this survey,
- 1500 Same bearing to Cor.No.1,the place of beginning.

-----LEDGE-----

The presumable course of this mineral bearing ledge on this claim,as determined from the outcrop and from present development,is N 37°28'W, 1500ft.from E end center of location

HAPPY HOME LODE

FEET

No. 1605

- Beginning at cor. No. 1, the N.E. cor. identical with location and with cor. No. 2, Iron Mountain Lode of this group,
A pine post 4 ft. long, 4 ins. sq. set 1 ft. in the ground in a mound of stones and scribed, 1 - 1605 - H.L.
Thence a limestone outcrop on side hill, course N W & S E 3 ft high and 5 ft. thick, chiseled x - 1 - 1605 - B.R.
bears N 34°27'W 200.5 ft. and U.S.M.M. No. 3 bears N 75°12'E 2323 ft.
- Thence S 35°10'W.
- 300 To E end center, identical with location,,
A pine post 4 ft. long, 4 ins. sq. set in a mound of stones and scribed 1605 - H.L.
- 600 Same bearing to cor. No. 2, the S.E. cor. identical with location and with cor. No. 1, Covert Lode of this group,
A pine post &c, scribed 2 - 1605 - H.L.
- Thence N 37°23'W
- 750 To S side center, identical with location, a mound of stones, and identical with N side center Covert Lode of this survey,
- 1500 Same bearing to cor. No. 3, the S.W. cor. identical with location and with corners No. 1, 2, & 4 respectively of the *Thordenshall*, Loyalty & Covert Lodes of this survey,
A pine post &c, scribed 3 - 1605 - H.L.
- Thence N 35°10'E
- 300 To W end center, identical with location, and with E end center Loyalty Lode of this group,
A pine post 4 ft. long, 4 ins. sq. set in a mound of stones and scribed, 1605 - H.L.
- 600 Same bearing to cor. No. 4, the N.W. cor. identical with location and with corners No. 1, 2, & 3, respectively of the Loyalty, Contact, and Iron Mountain Lodes of this group,
A pine post &c, scribed 4 - 1605 - H.L.
- Thence S 37°23'E
- 750 To N side center, identical with location, and with S side center Iron Mountain Lode of this group,
- 1500 Same bearing to cor. No. 1, the place of beginning.

-----EDGE-----

The general course of the mineral bearing vein on this lode, as nearly as can be determined from the outcrop and present development, is from the E end center of location N 37°23'W, 1500 ft.

No. 1605

FEET

10

- Beginning with cor. No. 1, the N. E. cor. identical with location and with No. 2 cor., Happy Home Lode of this group
A pine post 4 ft. long, 4 ins. sq. set 1 ft. in the ground in a mound of stones & scribed 1 - 1605 - C.L.
Thence B. Rock in place 1.1x1.9x1.7 ft. chiseled x - 1 - 1605 - B.R. bears N 27°15'E 132.7 ft. and U.S.M. 4. No. 3 bears N 68°30'E 530.3 ft.
Thence S 55°10'W
- 300 To E end center, identical with location,
A pine post 4 ft. long, 4 ins. sq. set in a mound of stones and scribed 1605 - C.L.
- 300 Same bearing to cor. No. 2, the S. E. cor. identical with location
A pine post 4 ft. long, 4 ins. sq. set 1 ft. in the ground in a mound of stones & scribed 2 - 1605 - C.L.
Thence a flat rock, level with the surface, 2.5x7.3 ft. chiseled, x - 2 - 1605 - B.R. bears due south 28.9 ft.
Thence N 37°23'W
- 750 To S side center, identical with location, marked by a mound of stones,
- 1500 To cor. No. 3, the S. W. cor. identical with location and with cor. No. 2 *Thor Jensen* Lode of this group,
A pine post 4 ft. long, 4 ins. sq. set 1 ft. in the ground in a mound of stones & scribed, 3 - 1605 - C.L.
Thence a rock in place, 1.2x1.7x2.4 ft. chiseled x - 3 - 1605 - B.R. bears S 53°11'W 73.7 ft.
Thence N 55°10'E
- 300 To W end center, identical with location, and with E end center *Thor Jensen* Lode of this survey,
A pine post 4 ft. long, 4 ins. sq. set in a mound of stones & scribed 1605 - C.L.
- 300 Same bearing to cor. No. 4, the N. W. cor. identical with location & with cors, No. 1, 2, & 3 respectively of the *Thor Jensen*, Loyalty & Happy Home Lodes of this group,
A pine post &c, scribed 4 - 1605 - C.L.
Thence S 37°23'E
- 750 To N side center identical with location & with S side center Happy Home Lode of this group,
- 1500 Same bearing to cor. No. 1, the place of beginning.
- LEDGE -----
- The presumable course of the ledge of this claim, as nearly as can be determined from present developments is, from E end center of location, N 37°23'W, 1500 ft.

-----IMPROVEMENTS-----

I certify that the value of the labor & improvements placed on this group by the claimant or his grantors is not less than \$500.00 for each claim thereof and that said improvements consist of,-----

IMPROVEMENTS

VALUE

COVERT LODGE		
No.1	Discovery shaft 4x6x10 ft. bears from E end center N 57°26'W 100.00ft.	\$ 100.00
No.2	Shaft 4x6x10ft. bears from E end center N 8°00'W 200 ft	100.00
No.3	" 4x6x10ft. " " " " " N 13°50'W 385 ft.	100.00
No.4	" 4x6x25ft. " " " " " N 32°15'W 645 ft.	250.00
Total improvements Covert Lodge		\$ 550.00
-----HAPPY HOME LODGE-----		
No.1	Discovery shaft 4x6x10 ft. bears from E end center N 57°26'W 100 ft.	\$ 100.00
No.2	Shaft 4x6x10ft. bears from E end center N 20°45'W 200ft.	100.00
No.3	" 4x6x10ft. " " " " " N 26°50'W 314ft.	100.00
No.4	Tunnel 4x6x50ft. " " " " " N 13°48'W 608ft.	240.00
Course of tunnel N 57°41'W		
Total Improvements Happy Home Lodge		\$ 540.00
-----IRON MOUNTAIN LODGE-----		
No.1	Discovery shaft 4x6x10 ft. bears from E end center N 57°26'W 100 ft	100.00
No.2	Shaft 4x6x45ft. bears from E end center N 25°15'W 420ft.	500.00
Total Improvements Iron Mountain Lodge		\$ 600.00
-----FAMILY LODGE-----		
No.1	Discovery shaft 4x6x10 ft. bears from E end center N 57°26'W 100 ft.	100.00
No.2	Shaft 4x6x10ft. bears from E end center N 14°05'W 485ft.	100.00
No.3	Tunnel 4x6x55ft. " " " " " N 31°40'W 1551ft.	350.00
Course of tunnel S 50°57'W		
Total improvements Family Lodge		\$ 550.00
-----UPETER LODGE-----		
No.1	Discovery Shaft 4x6x10 ft. bears from E end center N 57°26'W 100 ft.	100.00
No.2	Shaft 4x6x10ft. bears from E end center N 55°32'W 920ft	100.00
No.3	" 4x6x10ft. " " " " " N 55°5'W 1063ft.	100.00
No.4	" 4x6x31ft. " " " " " N 55°32'W 821ft.	500.00
Total improvements Upeter Lodge		\$ 600.00
-----THORDENSHALL LODGE-----		
No.1	Discovery shaft 4x6x10 ft. bears from W end center S 51°19'E 100 ft.	100.00
No.2	Shaft 4x6x10 ft. bears from W end center N 77°40'E 545ft.	100.00
A 3/4 interest in tunnel No.6 on Contact Lodge of this survey, which vein lies on the North side and near base of high hill, upon the South side & summit of which the Thordenshall & Loyalty Lodes are situated.		

IMPROVEMENTS (cont.)

THORDENSHALL LODE (cont.)

15
VALUE

13

	Tunnel No.3 has been driven in the direction of these claims & will's course will develop the same by cutting veins or deposits there existing & furnishing a proper & economical method of extraction. A 3/4ths interest in tunnel No.6	<u>\$ 520.00</u>
	Total improvements Thordenshall Lode	\$ 520.00
	-----LOYALTY LODE-----	
No.1	Discovery Shaft 4x6x10ft. bears from W end center S 51°19'E 100 ft.	100.00
No.2	Shaft 4x6x10ft. bears from W end center N 75°13'E 235ft	100.00
No.3	" 4x6x10ft " " " " " S 81°22'E 416ft	100.00
No.4	" 4x6x10ft " " W " " S 11°4'E 302ft.	100.00
	A 1/4th interest in tunnel No.3 Contact Lode which tends to develop this claim & is explained under improvements on Thordenshall Lode	<u>130.00</u>
	Total improvements Loyalty Lode	\$ 530.00
	-----CONTACT LODE-----	
No.1	Discovery shaft 4x6x10ft. bears from W end center S 51°19'E 100 ft.	100.00
No.2	Shaft 4x6x10ft. bears from W end center S 34°13'E 331 ft.	100.00
No.3	" 4x6x10ft. " " " " " S 46°40'E 655ft.	100.00
No.4	" 4x6x18ft. " " " " " S 54°57'E 661ft.	130.00
No.5	" 4x6x10ft. " " E " " N 50°19'W 256ft.	100.00
No.6	Tunnel 4x6x52ft. " " W " " S 41°40'E 365ft. Course of tunnel S 2°45'W.	
	This Tunnel develops the Thordenshall & Loyalty Lodes as just described & its value (\$520.00) has been allotted to them. Namely, A 1/4th interest to the Loyalty Lode & a 3/4th interest to the Thordenshall Lode	
	Total improvements Contact Lode	\$ 580.00
	-----SUNNY SLOPE LODE-----	
No.1	Discovery Shaft 4x6x10ft. bears from E end center N 51°19'W 100 ft.	100.00
No.2	Shaft 4x6x10ft. bears from E end center S 72°25'W 526ft.	100.00
No.3	" 4x6x10ft. " " " " " N 72°11'W 154ft.	100.00
No.4	" 4x6x10ft " " W " " S 82°50'E 221ft.	100.00
No.5	" 4x6x10ft. " " E " " N 51°19'W 601ft.	100.00
	Total improvements Sunny Slope Lode	\$ 500.00
	Total improvements for Group	<u>\$ 5040.00</u>

A R E A S

					ACRES
Total & net area	Upeter	Lode			19.71
" " " "	Family	"			19.71
" " " "	Iron Mountain	Lode			19.71
" " " "	Happy Home	"			19.71
" " " "	Covert	"			19.71
" " " "	Sunny Slope	"			20.41
" " " "	Contact	"			20.41
" " " "	Loyalty	"			20.41
" " " "	Thor ^{sh} shell	"			17.96
Total & net area of Group					177.74

-----ADJOINING CLAIMS-----

These claims are bounded or touched:--

ON THE NORTH:-- ^{Lucky Loss} Thurdell No. 1559

Nebraska & Scallawaq No. 1559.

All owned by applicant herein.

ON THE EAST:--

Name of unsurveyed claims unknown.

Tom Tate, owner.

ON THE SOUTH:--

Vacant Ground.

ON THE WEST:--

Bisbee West Group, unsurveyed.

Bisbee West Copper Min. Co., owners.

-----LOCATION-----

This group of claims is located about 3 miles S.E. of Bisbee in Warren Mining District, Cochise County, Arizona Territory, on unsurveyed lands, approximately in Township No. 23 South Range No. 24 East Gila & Salt River Base & Meridian.

-----INSERTMENT-----

The survey was made with a Gurley Light Mountain Transit. The courses were deflected from the true meridian as determined by direct solar observations, checked by an observation on Polaris.

All distances were measured with a 300 ft. steel tape.

MAGNETIC VARIATION $11^{\circ}45'E$

Geo. C. Clark

U.S. Deputy Mineral Surveyor.

Bisbee, Cochise Co. Arizona.

OCTOBER 15th 1901,

FINAL OATHS FOR SURVEYS.

LIST OF NAMES.

A list of the names of the individuals employed by George C. Clark
 United States Deputy Mineral Surveyor, to assist in running, measuring, and marking the lines
 corners and boundaries described in the foregoing field notes of the survey of the mining claim
 of Peter Johnson known as the Sunny Slope-Contact-Loyalty-Thorsenshall
~~known as the Covert-Happy Home-Iron Mountain-Family and Upetar~~
 and showing the respective capacities in which they acted.

Green C. Bush, Chairman.
John Rubin, Chairman.
 _____, Arman.
 _____, Flagman.

FINAL OATHS OF ASSISTANTS.

We, Green C. Bush
 and John Rubin, do solemnly swear that we assisted
Geo. C. Clark, United States Deputy Mineral Surveyor, in marking the corners and
 surveying the boundaries of the mining claim of Peter Johnson known as the Sunny Slope-
Loyalty-Contact-Thorsenshall-Covert-Happy Home-Iron Mountain-Family and
Upetar Mine Mining Claims, known as the
 _____, represented
 in the foregoing field notes as having been surveyed by said deputy mineral surveyor and under
 his direction; and that said survey has been in all respects, to the best of our knowledge and
 belief, faithfully and correctly executed, and the corner and boundary monuments established
 according to law and the instructions furnished by the United States Surveyor-General for
Arizona Territory.

Green C. Bush, Chairman.
John Rubin, Chairman.
 _____, Arman.
 _____, Flagman.

Subscribed and sworn to by the above-named persons before me
 this 15th day of October 1901, 1

J. M. O'Connell
 Notary Public in and for the County
 of Cochise, Territory of Arizona.
 My Commission expires Jan. 9 1904

(4-686.)

FINAL OATH OF U. S. DEPUTY MINERAL SURVEYOR

I, Geo. C. Clark, U. S. Deputy Mineral Surveyor, do solemnly swear that, in pursuance of instructions received from the United States Surveyor General for Arizona Territory, dated October 4th, 1901, I have, in strict conformity to the laws of the United States, the official regulations and instructions thereunder, and the instructions of said Surveyor General, faithfully and correctly executed the survey of the Mining Claim of Peter Johnson known as the Sunny Slope-Contact-Lowley-Thompson-Holl-Covert-Honey Home-Iron Mountain, known as the Family and Upstar, situate in Warren Mining District, Cochise County, Arizona Territory; Approximately in Section 27, Township No. 25 S., Range No. 24 E. (unsurveyed) T15 S. & R. 24 E. & M. and designated as Survey No. 1305, as represented in the foregoing field notes, which accurately show the boundaries of said mining claim as distinctly marked by monuments on the ground, and described in the attached copy of the location certificate, which was received by me from the Surveyor General with said instructions, and that all the corners of said survey have been established and perpetuated in strict accordance with the law, official regulations and instructions thereunder; and I do further solemnly swear that the foregoing are the true and original field notes of said survey and my report therein, and that the labor expended and improvements made upon said mining claim by claimant or his grantors are as therein fully stated, and that the character, extent, location and itemized value thereof are specified therein with particularity and full detail, and that no portion of said labor or improvements so credited to this claim has been included in the estimate of expenditures upon any other claim.

Geo. C. Clark
U. S. Deputy Mineral Surveyor.

Subscribed and sworn to by the said Geo. C. Clark
U. S. Deputy Mineral Surveyor, before me
In my Office this 15th day of October 1901

J. M. McConnell

Notary Public in and for the County of Cochise, Territory of Arizona. My Commission expires Jan. 9 1904

Affidavit of Five Hundred Dollars Improvements.

We, Green C. Bush, and John Rubin

of lawful age, being first duly sworn according to law, depose and say: That we are acquainted with the Alpeter - Family - Happy Home - Iron Mountain Kenick - covert - Thordenshall - Loyalty - Sunny Slope and contact mining claims, situate in Warren Mining District, Cochise County, Arizona Territory, for which Peter Johnson

has made application for survey prior to application for patent under the provisions of the Act of Congress, approved May 10, 1872; and that the labor done and improvements made thereon by the applicant and his grantor exceed Five Hundred Dollars in value, and further, that we are not personally interested in said mine.

Green C. Bush
John Rubin

TERRITORY OF ARIZONA,
County of Cochise } ss:

Sworn to and subscribed before me, this 15th day of October, 1901.

J. M. O'Connell

Notary Public in and for the County of Cochise, Territory of Arizona. My Commission expires Jan. 9 1904

AMENDED

Notice of Mining Location.

LODE CLAIM.

To All Whom It May Concern:

This mining claim, the name of which is the Sunny Slope Mining Claim, situate on lands belonging to the United States of America, and in which there are valuable mineral deposits, was entered upon and located for the purpose of exploration and purchase by Peter Johnson & Green C. Bush

the undersigned, on the 26th day of February 1901

The length of this claim is 1500 feet, and we claim 100 feet in a S. Easterly direction, and 1400 feet in a N. Westerly direction from

the center of the discovery shaft, at which this notice is posted, lengthwise of the claim, together with 300 feet in width of the surface grounds, on each side of the center of said claim. The general course of the lode deposit and premises is from the N. W. to the S. E.

The claim is situated and located in the Warren Mining District, in Cochise County, in the Territory of Arizona, about 2 1/4 miles in a Southerly direction from Richards Mountain, S. E. respectively by Lucky Lee, Contact, & Summit

The surface boundaries of the claim are marked upon the ground as follows: Beginning at a monument & post

at a point in a S. Easterly direction 100 feet from the discovery shaft (at which this notice is posted), being in the center of the East end line of said claim; thence S. East 300 feet to a monument & post, being the S. E. corner of said claim; thence S. W. 750 feet to a monument at the center of the North side line of said claim; thence same bearing 1500 feet to a monument & post being at the N. W. corner of said claim; thence S. W. 300 feet to a monument & post at the center of the West end of said claim; thence same course 600 feet to a monument & post, being at the S. West corner of said claim; thence S. East 750 feet to a monument being at the center of the South side line of said claim; thence same course 1500 feet to a monument & post at the S. E. corner of said claim; thence North East 300 feet to the place of beginning.

All done under the provisions of Chapter Six, of Title XXXII, of the Revised Statutes of the United States, and of an Act of the General Assembly of Arizona, entitled "An Act Concerning Mines," approved March 20th, 1895, and amended March 2d, 1899.

This is an Amended Location Notice of the Sunny Slope Mining Claim, located by Peter Johnson & Green C. Bush on the 18th day of February 1899, and recorded in Book 16 of Records of Mines, at page 125, in the office of the County Recorder of the aforesaid County of Cochise to which reference is hereby made, and this Amended Location Notice is made and posted to correct errors in the description in the said original Location Notice.

Dated and posted on the ground this 26th day of February 1901

Filed & recorded at request of Peter Johnson, Peter Johnson, Green C. Bush, March 8th A.D. 1901 at 10:30. Recorded Book 16, Records of Mines, Page 231.

TERRITORY OF ARIZONA, }
 County of..... } ss.

I,..... County Recorder in and for the County and Territory aforesaid, do hereby certify that the within instrument was filed for record at..... o'clock.....M., on this.....day of.....189....., and duly recorded in Book No..... of.....Records of.....County, Arizona, at pages.....

WITNESS my hand and official seal the day and year first above written

.....
 County Recorder

AMENDED
Notice of Location.
LODE CLAIM.

Dated..... 1

Filed and recorded at request of

..... A. D. 1

at..... M.

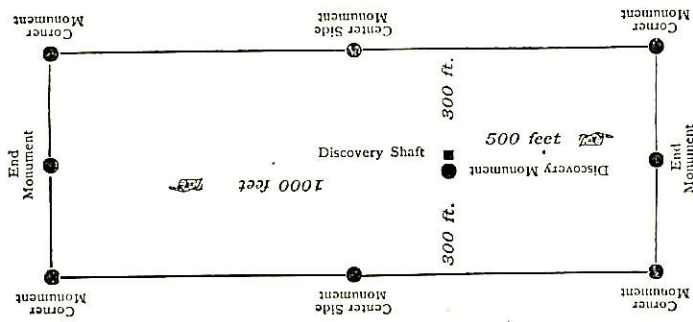
Book

Pages

..... County Recorder.

By..... Deputy Recorder.

THE H. H. MCNEIL CO., PRINTERS, PHOENIX, ARIZ.



This diagram is to give locator a general idea of plan of location under the new law. The Discovery Shaft can be in the center of claim or any distance from either end desired. In the diagram it is placed 500 feet from one end and 1000 feet from the other. Commence description of claim at a center end monument, giving its distance and direction from center of Discovery Shaft; thence bound the claim in either direction. In description be careful to state locality of claim with reference to some natural object, or permanent monument, as will identify the claim.

AMENDED

Notice of Mining Location.

LODE CLAIM.

To All Whom It May Concern:

This mining claim, the name of which is the Contact Mining Claim, situate on lands belonging to the United States of America, and in which there are valuable mineral deposits, was entered upon and located for the purpose of exploration and purchase by Peter Johnson & Greene C. Bush

the undersigned, on the 26th day of February 1901. The length of this claim is 1500 feet, and we claim 100 feet in a N. Westerly direction, and 1400 feet in a S. Easterly direction from the center of the discovery shaft, at which this notice is posted, lengthwise of the claim, together with 300 feet in width of the surface grounds, on each side of the center of said claim. The general course of the lode deposit and premises is from the N. W. to the S. E.

The claim is situated and located in the Warren Mining District, in Cochise County, in the Territory of Arizona, about 2 1/4 miles in a Southerly direction from Chibola & is bounded on N. S. & E. respectively by Summit Slope, Loyalty & Iron Mountain Lodes.

The surface boundaries of the claim are marked upon the ground as follows: Beginning at A Monument & Post

at a point in a N. Westerly direction 100 feet from the discovery shaft (at which this notice is posted), being in the center of the N. E. end line of said claim; thence S. W. 300 feet to a monument & post, being the S. W. corner of said claim; thence S. E. 750 feet to a monument at the center of the S. side line of said claim; thence same course 1500 feet to a monument & post being at the S. E. corner of said claim; thence N. E. 300 feet to a monument & post at the center of the E. end of said claim; thence same course 600 feet to a monument & post, being at the N. E. corner of said claim; thence N. W. 750 feet to a monument being at the center of the N. side line of said claim; thence same course 1500 feet to a monument & post at the N. W. corner of said claim; thence S. W. 300 feet to the place of beginning.

All done under the provisions of Chapter Six, of Title XXXII, of the Revised Statutes of the United States, and of an Act of the General Assembly of Arizona, entitled "An Act Concerning Mines," approved March 20th, 1895, and amended March 2d, 1899.

This is an Amended Location Notice of the Contact Mining Claim, located by Peter Johnson & Greene C. Bush on the 15th day of March 1899, and recorded in Book 16 of Records of Mines, at page 119, in the office of the County Recorder of the aforesaid County of Cochise to which reference is hereby made, and this Amended Location Notice is made and posted to correct errors in the description in the said original Location Notice.

Dated and posted on the ground this 26th day of February 1901

Filed and recorded at request of Peter Johnson & Greene C. Bush, Feb. 8th and 1901 at 11 P.M. Recorded Book 15, Records of Mines, Page 229. Peter Johnson, Greene C. Bush.

TERRITORY OF ARIZONA, }
 County of..... } ss.

I,..... County Recorder in and for the County and Territory aforesaid, do hereby certify that the within instrument was filed for record at..... o'clock.....M., on this.....day of.....189....., and duly recorded in Book No..... of.....Records of.....County, Arizona, at pages.....

WITNESS my hand and official seal the day and year first above written

County Recorder

AMENDED
Notice of Location.
LODE CLAIM.

Dated..... 1

Filed and recorded at request of

..... A. D. 1

at.....M.

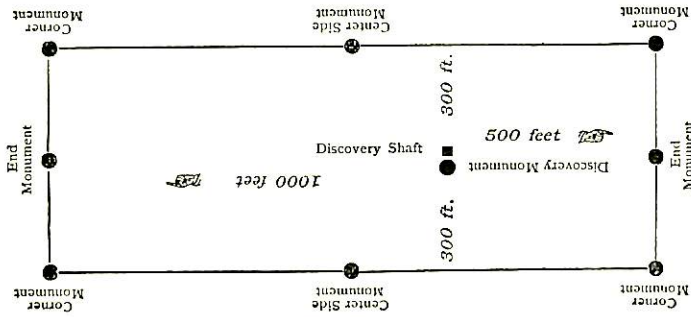
Book.....

Pages.....

County Recorder.

By..... Deputy Recorder.

THE H. H. MCNEIL CO., PRINTERS, PHOENIX, ARIZ.



This diagram is to give locator a general idea of plan of location under the new law. The Discovery Shaft can be in the center of claim or any distance from either end desired. In the diagram it is placed 500 feet from one end and 1000 feet from the other. Commence description of claim at a center end monument, giving its distance and direction from center of Discovery Shaft; thence bound the claim in either direction. In description be careful to state locality of claim with reference to some natural object, or permanent monument, as will identify the claim.

AMENDED

Notice of Mining Location.

LODE CLAIM.

To All Whom It May Concern:

This mining claim, the name of which is the Loyalty Mining Claim, situate on lands belonging to the United States of America, and in which there are valuable mineral deposits, was entered upon and located for the purpose of exploration and purchase by Peter Johnson & Green C. Bush

the undersigned, on the 26th day of February 1901

The length of this claim is 1500 feet, and we claim 100 feet

in a W. Westerly direction, and 1400 feet in a S. Easterly direction from

the center of the discovery shaft, at which this notice is posted, lengthwise of the claim, together with 300 feet in width of the surface grounds, on each

side of the center of said claim. The general course of the lode deposit and premises is from the N. W. to the S. E.

The claim is situated and located in the Navajo Mining District, in Cochise County, in the Territory of Arizona, about 2 1/4 miles in a southerly direction from Budapest & bounded on N. S. & E. respectively by Contact, Thunderball, & Happy Corn Lodes

The surface boundaries of the claim are marked upon the ground as follows: Beginning at A monument & post

at a point in a N. Westerly direction 100 feet from the discovery shaft (at which this notice is posted), being in the center of the W. end line of said claim; thence N. W. 300 feet to a monument & post

S. E. 750 feet to a monument corner of said claim; thence S. W. feet to a monument at the center of the S. side line of said claim; thence same course 1500

feet to a monument & post being at the S. E. corner of said claim; thence S. E. 300 feet to a monument & post

at the center of the E. end of said claim; thence same bearing 600 feet to a monument & post, being at the N. E. corner of said claim; thence N. W. 750 feet to a monument

being at the center of the N. side line of said claim; thence same course 1500 feet to a monument & post at the N. W. corner of said claim; thence S. W.

feet to the place of beginning.

All done under the provisions of Chapter Six, of Title XXXII, of the Revised Statutes of the United States, and of an Act of the General Assembly of Arizona, entitled "An Act Concerning Mines," approved March 20th, 1895, and amended March 2d, 1899.

This is an Amended Location Notice of the Loyalty Mining Claim, located by Peter Johnson & Green C. Bush

on the 15th day of March 1899, and recorded in Book 16 of Records of Mines, at page 128, in the office of the County Recorder of the aforesaid County of Cochise

to which reference is hereby made, and this Amended Location Notice is made and posted to correct errors in the description in the said original Location Notice.

Dated and posted on the ground this 26th day of February 1901

*Filed & recorded at request of Peter Johnson & Green C. Bush
mch 8, and 9, 1901 at 1 P.M.
Recorded Book 15, Record of Mines
Page 241.*

TERRITORY OF ARIZONA, }
 County of..... } ss.

I..... County Recorder in and for the County and Territory aforesaid, do hereby certify that the within instrument was filed for record at..... o'clock..... M., on this..... day of..... 189....., and duly recorded in Book No..... of..... Records of..... County, Arizona, at pages.....

WITNESS my hand and official seal the day and year first above written

County Recorder

AMENDED
 Notice of Location.
 LOPE CLAIM.

Dated..... 1

Filed and recorded at request of

..... A. D. 1

at..... M.

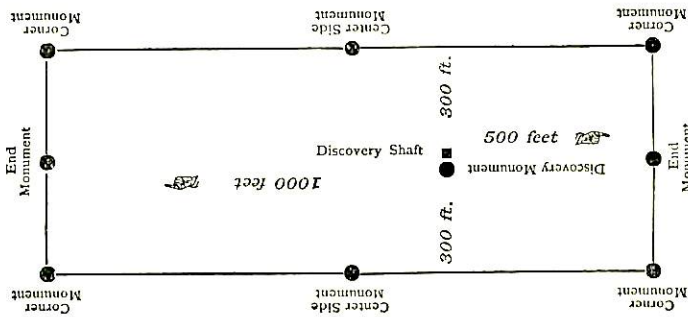
Book.....

Pages.....

..... County Recorder.

By..... Deputy Recorder.

THE H. H. McNEIL CO., PRINTERS, PHOENIX, ARIZ.



This diagram is to give locator a general idea of plan of location under the new law. The Discovery Shaft can be in the center of claim or any distance from either end desired. In the diagram it is placed 500 feet from one end and 1000 feet from the other. Commence description of claim at a center end monument, giving its distance and direction from center of Discovery Shaft; thence bound the claim in either direction. In description be careful to state locality of claim with reference to some natural object, or permanent monument, as will identify the claim.

AMENDED

Notice of Mining Location.

LODE CLAIM.

To All Whom It May Concern:

This mining claim, the name of which is the Thordenshall Mining Claim, situate on lands belonging to the United States of America, and in which there are valuable mineral deposits, was entered upon and located for the purpose of exploration and purchase by Peter Johnson & Green C. Bush

the undersigned, on the 26th day of February 1901

The length of this claim is 1500 feet,

and 100 feet

in a W. Westerly direction, and 1400

feet in a S. Easterly direction from

the center of the discovery shaft, at which this notice is posted, lengthwise of the claim, together

with 300 feet in width of the surface grounds, on each

side of the center of said claim. The general course of the lode deposit and premises is from the

W.W. to the S.E.

The claim is situated and located in the Warren Mining District, in

County, in the Territory of Arizona, about 2 1/4 miles

in a Southerly direction from Astoria is divided into N.E.

retroactively by Socially & Covert

The surface boundaries of the claim are marked upon the ground as follows: Beginning at

a monument & post

at a point in a W. Westerly direction 150 feet from

the discovery shaft (at which this notice is posted), being in the center of the W

end line of said claim; thence S.W. 230 feet to a monument

& post 750, being the S.W. corner of said claim; thence

S.E. 750 feet to a monument

at the center of the side line of said claim; thence same course 1500

feet to a monument & post being at the S.E. corner of said

claim; thence N.E. 300 feet to a monument & post

at the center of the E. end of said claim; thence same course 600

feet to a monument & post, being at the N.E.

corner of said claim; thence N.W. 750 feet to a monument

being at the center of the W. side line of said claim;

thence same course 1500 feet to a monument & post at

the W.W. corner of said claim; thence S.W. 230

feet to the place of beginning.

All done under the provisions of Chapter Six, of Title XXXII, of the Revised Statutes of

the United States, and of an Act of the General Assembly of Arizona, entitled "An Act Concern-

ing Mines," approved March 20th, 1895, and amended March 2d, 1899.

This is an Amended Location Notice of the Thordenshall

Mining Claim, located by Peter Johnson & Green C. Bush

on the 13 day of

February 1899, and recorded in Book 16 of Records of Mines, at

page 127, in the office of the County Recorder of the aforesaid County of Cochise

to which reference is hereby made, and this Amended Location Notice is made and posted to

correct errors in the description in the said original Location Notice.

Dated and posted on the ground this 26th day of February 1901.

Filed and recorded at request of Peter Johnson & Green C. Bush

mechs, a.d. 1901 at P.M. Recorded Book 15, Records of Mines Page 239.

TERRITORY OF ARIZONA, }
County of..... } ss.

I,..... County Recorder in and for the County and Territory aforesaid, do hereby certify that the within instrument was filed for record at..... o'clock,..... M., on this..... day of..... 189....., and duly recorded in Book No..... of..... Records of..... County, Arizona, at pages.....

WITNESS my hand and official seal the day and year first above written.

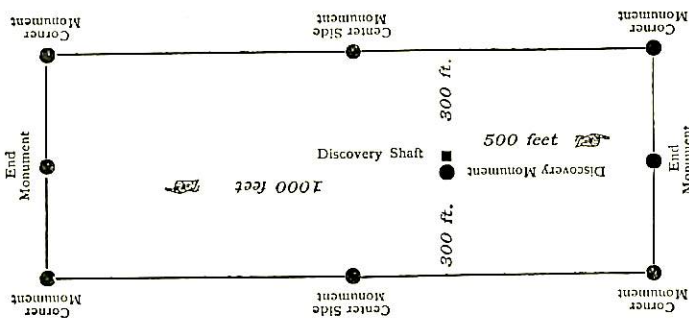
County Recorder

AMENDED
Notice of Location.
LODE CLAIM.

Dated..... 1
Filed and recorded at request of

..... A. D. 1
at..... M.
Book.....
Pages.....
..... County Recorder.
By..... Deputy Recorder.

THE H. H. MCNEIL CO., PRINTERS, PHOENIX, ARIZ.



This diagram is to give locator a general idea of plan of location under the new law. The Discovery Shaft can be in the center of claim or any distance from either end desired. In the diagram it is placed 500 feet from one end and 1000 feet from the other. Commence description of claim at a center end monument, giving its distance and direction from center of Discovery Shaft; thence bound the claim in either direction. In description be careful to state locality of claim with reference to some natural object, or permanent monument, as will identify the claim.

AMENDED

24

Notice of Mining Location.

LODE CLAIM.

To All Whom It May Concern:

This mining claim, the name of which is the Upeter Mining Claim, situate on lands belonging to the United States of America, and in which there are valuable mineral deposits, was entered upon and located for the purpose of exploration and purchase by Peter Johnson & Green C. Bush

the undersigned, on the 26th day of February 1901

The length of this claim is 1500 feet, and NE claim 100 feet in a S. Easterly direction, and 1400 feet in a N. Westerly direction from

the center of the discovery shaft, at which this notice is posted, lengthwise of the claim, together with 300 feet in width of the surface grounds, on each side of the center of said claim. The general course of the lode deposit and premises is from the N. W. to the S. E.

The claim is situated and located in the Warren Mining District, in Cochise County, in the Territory of Arizona, about 2 1/2 miles in a Southerly direction from Bisbee & is bounded on N. S. & W. respectively by Sketrakas, family & Lucky Pros. Co.

The surface boundaries of the claim are marked upon the ground as follows: Beginning at A Monument & post

at a point in a S. Easterly direction 100 feet from the discovery shaft (at which this notice is posted), being in the center of the E. end line of said claim; thence N. E. 300 feet to a monument & post, being the N. E. corner of said claim; thence N. W. 450 feet to a monument at the center of the W. side line of said claim; thence same bearing 1500 feet to a monument & post being at the N. W. corner of said claim; thence S. W. 300 feet to a monument & post at the center of the W. end of said claim; thence same bearing 600 feet to a monument & post, being at the S. W. corner of said claim; thence S. W. 450 feet to a monument being at the center of the S. side line of said claim; thence same bearing 1500 feet to a monument & post at the S. E. corner of said claim; thence N. E. 300 feet to the place of beginning.

All done under the provisions of Chapter Six, of Title XXXII, of the Revised Statutes of the United States, and of an Act of the General Assembly of Arizona, entitled "An Act Concerning Mines," approved March 20th, 1895, and amended March 2d, 1899.

This is an Amended Location Notice of the Upeter Mining Claim, located by Peter Johnson & Green C. Bush on the 13th day of April 1899, and recorded in Book 16 of Records of Mines, at page 132, in the office of the County Recorder of the aforesaid County of Cochise to which reference is hereby made, and this Amended Location Notice is made and posted to correct errors in the description in the said original Location Notice.

Dated and posted on the ground this 26th day of February 1901

Filed and recorded at request of Peter Johnson, Peter Johnson
Mich, 8th, A.D. 1901, at 11 P.M. } Green C. Bush
Recorded Book 15, Records of Mines }
at page 245.

TERRITORY OF ARIZONA, }
 County of..... } ss.

I,..... County Recorder in and for the County and Territory aforesaid, do hereby certify that the within instrument was filed for record at..... o'clock..... M., on this..... day of..... 189....., and duly recorded in Book No..... of..... Records of..... County, Arizona, at pages.....

WITNESS my hand and official seal the day and year first above written.

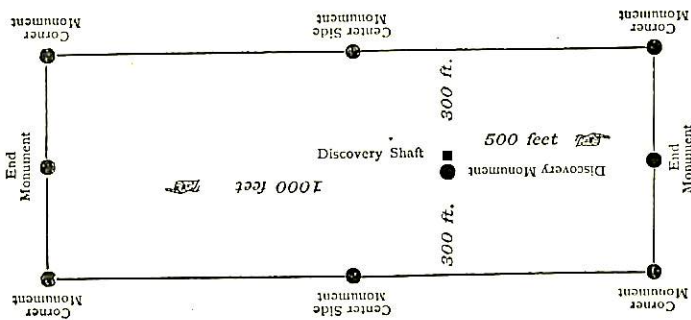
.....
 County Recorder

AMENDED
 Notice of Location.
 LOPE CLAIM.

Dated..... I.....
 Filed and recorded at request of.....

..... A. D. 1.....
 at..... M.....
 Book.....
 Pages.....
 By..... County Recorder.
 Deputy Recorder.

THE H. H. MCNEIL CO., PRINTERS, PHOENIX, ARIZ.



This diagram is to give locator a general idea of plan of location under the new law. The Discovery Shaft can be in the center of claim or any distance from either end desired. In the diagram it is placed 500 feet from one end and 1000 feet from the other. Commence description of claim at a center end monument, giving its distance and direction from center of Discovery Shaft; thence bound the claim in either direction. In description be careful to state locality of claim with reference to some natural object, or permanent monument, as will identify the claim.

Notice of Mining Location.

LODE CLAIM.

To All Whom It May Concern:

This mining claim, the name of which is the FAMILY Mining Claim, situate on lands belonging to the United States of America, and in which there are valuable mineral deposits, was entered upon and located for the purpose of exploration and purchase by Peter Johnson & Greene C. Bush

the undersigned, on the 26th day of February 1901

The length of this claim is 1500 feet, and we claim 100 feet in a S. Easterly direction, and 1400 feet in a N. Westerly direction from the center of the discovery shaft, at which this notice is posted, lengthwise of the claim, together with 300 feet in width of the surface grounds, on each side of the center of said claim. The general course of the lode deposit and premises is from the N. W. to the S. E.

The claim is situated and located in the Warren Mining District, in Cochise County, in the Territory of Arizona, about 2 1/2 miles in a Southerly direction from Bisbee is bounded on N. W. respectively by the Mts. Iron Mountain & Survey Stake Poles

The surface boundaries of the claim are marked upon the ground as follows: Beginning at Monument & post

at a point in a S. Easterly direction 100 feet from the discovery shaft (at which this notice is posted), being in the center of the E. end line of said claim; thence N. E. 300 feet to a Monument post, being the N. E. corner of said claim; thence 750 feet to a Monument at the center of the N. side line of said claim; thence Same bearing 1500 feet to a Monument post being at the N. W. corner of said claim; thence S. W. 300 feet to a Monument post at the center of the W. end of said claim; thence Same bearing 600 feet to a Monument post, being at the S. W. corner of said claim; thence S. E. 750 feet to a Monument being at the center of the S. side line of said claim; thence Same bearing 1500 feet to a Monument post at the S. E. corner of said claim; thence N. E. 300 feet to the place of beginning.

All done under the provisions of Chapter Six, of Title XXXII, of the Revised Statutes of the United States, and of an Act of the General Assembly of Arizona, entitled "An Act Concerning Mines," approved March 20th, 1895, and amended March 2d, 1899.

This is an Amended Location Notice of the Family Mining Claim, located by Peter Johnson & Greene C. Bush

on the 1st day of April 1899, and recorded in Book 16 of Records of Mines, at page 135, in the office of the County Recorder of the aforesaid County of Cochise to which reference is hereby made, and this Amended Location Notice is made and posted to correct errors in the description in the said original Location Notice

Dated and posted on the ground this 26 day of February 1901

Filed and recorded at request of }
Peter Johnson rec'd 8th 1901,
at 1 P.M. Book 15, page
243-244, Records of Mines.

} Peter Johnson
Green C. Bush

TERRITORY OF ARIZONA, }
 County of..... } ss.

I,..... County Recorder in and for the County and Territory aforesaid, do hereby certify that the within instrument was filed for record at..... o'clock,..... M., on this..... day of..... 189....., and duly recorded in Book No..... of..... Records of..... County, Arizona, at pages.....

WITNESS my hand and official seal the day and year first above written

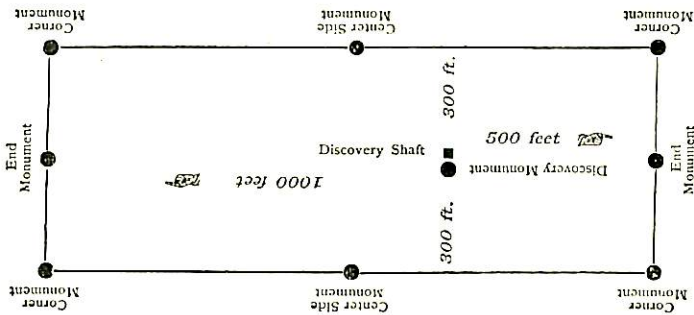
County Recorder

AMENDED
 Notice of Location.
 LOPE CLAIM.

Dated..... 1
 Filed and recorded at request of

..... A. D. 1
 at..... M.
 Book.....
 Pages.....
 County Recorder.
 By..... Deputy Recorder.

THE H. H. McNEIL CO., PRINTERS, PHOENIX, ARIZ.



This diagram is to give locator a general idea of plan of location under the new law. The Discovery Shaft can be in the center of claim or any distance from either end desired. In the diagram it is placed 500 feet from one end and 1000 feet from the other. Commence description of claim at a center end monument, giving its distance and direction from center of Discovery Shaft; thence bound the claim in either direction. In description be careful to state locality of claim with reference to some natural object, or permanent monument, as will identify the claim.

AMENDED

Notice of Mining Location.

LODE CLAIM.

To All Whom It May Concern:

This mining claim, the name of which is the Iron Mountain Mining Claim, situate on lands belonging to the United States of America, and in which there are valuable mineral deposits, was entered upon and located for the purpose of exploration and purchase by Peter Johnson and Green C. Bush

the undersigned, on the 26th day of February 1901

The length of this claim is 1500 feet, and we claim 100 feet in a S. Easterly direction, and 1400 feet in a N. Westerly direction from the center of the discovery shaft, at which this notice is posted, lengthwise of the claim, together with 300 feet in width of the surface grounds, on each side of the center of said claim. The general course of the lode deposit and premises is from the N. W. to the S. E.

The claim is situated and located in the Warren Mining District, in Cochise County, in the Territory of Arizona, about 2 1/2 miles in a southerly direction from Bisbee, bounded on S. & W. by the families Happy Home, & Contact Lodes respectively

The surface boundaries of the claim are marked upon the ground as follows: Beginning at a monument & post

at a point in a S. Easterly direction 100 feet from the discovery shaft (at which this notice is posted), being in the center of the E. end line of said claim; thence N. E. 300 feet to a monument & post, being the N. E. corner of said claim; thence N. W. 150 feet to a monument at the center of the N. side line of said claim; thence same course 1500 feet to a monument & post being at the N. W. corner of said claim; thence S. W. 300 feet to a monument & post at the center of the N. end of said claim; thence same course 600 feet to a monument & post, being at the S. W. corner of said claim; thence S. E. 150 feet to a monument being at the center of the S. side line of said claim; thence same course 1500 feet to a monument & post at the S. E. corner of said claim; thence N. E. 300 feet to the place of beginning.

All done under the provisions of Chapter Six, of Title XXXII, of the Revised Statutes of the United States, and of an Act of the General Assembly of Arizona, entitled "An Act Concerning Mines," approved March 20th, 1895, and amended March 2d, 1899.

This is an Amended Location Notice, of the Iron Mountain Mining Claim, located by Peter Johnson & Green C. Bush

on the 15 day of March 1899, and recorded in Book 16 of Records of Mines, at page 131, in the office of the County Recorder of the aforesaid County of Cochise to which reference is hereby made, and this Amended Location Notice is made and posted to correct errors in the description in the said original Location Notice.

Dated and posted on the ground this 26th day of February 1901

Filed and recorded at request of Peter Johnson, March 8th A.D. 1901 at 10 P.M. Recorded Book 15, Records of Mines, Page 201.

Peter Johnson Green C. Bush

TERRITORY OF ARIZONA, }
 County of..... } ss.

I,..... County Recorder in and for the County and Territory aforesaid, do hereby certify that the within instrument was filed for record at..... o'clock,..... M., on this..... day of..... 189....., and duly recorded in Book No..... of..... Records of..... County, Arizona, at pages.....

WITNESS my hand and official seal the day and year first above written.

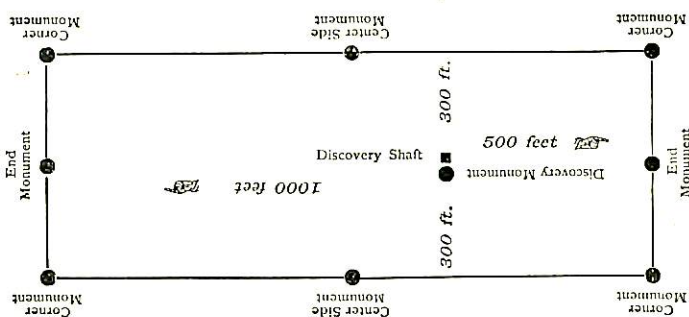
County Recorder

AMENDED
 Notice of Location.
 LOPE CLAIM.

Dated..... 1
 Filed and recorded at request of

..... A. D. 1
 at..... M.
 Book.....
 Pages.....
 County Recorder.
 By..... Deputy Recorder.

THE H. H. MCNEIL CO., PRINTERS, PHOENIX, ARIZ.



This diagram is to give locator a general idea of plan of location under the new law. The Discovery Shaft can be in the center of claim or any distance from either end desired. In the diagram it is placed 500 feet from one end and 1000 feet from the other. Commence description of claim at a center end monument, giving its distance and direction from center of Discovery Shaft; thence bound the claim in either direction. In description be careful to state locality of claim with reference to some natural object, or permanent monument, as will identify the claim.

AMENDED

Notice of Mining Location.

LODE CLAIM.

To All Whom It May Concern:

This mining claim, the name of which is the Happy Home Mining Claim, situate on lands belonging to the United States of America, and in which there are valuable mineral deposits, was entered upon and located for the purpose of exploration and purchase by Peter Johnson & Green C. Bush

the undersigned, on the 26th day of February 1901
The length of this claim is 1500 feet,
and 100 claim 100 feet
in a S. Easterly direction, and 1400 feet
in a N. Westerly direction from
the center of the discovery shaft, at which this notice is posted, lengthwise of the claim, together
with 300 feet in width of the surface grounds, on each
side of the center of said claim. The general course of the lode deposit and premises is from the
N. W. to the S. E.

The claim is situated and located in the Warren Mining District, in
Cochise County, in the Territory of Arizona, about 2 1/4
in a S. Easterly direction from Intersecting line between S. & N. W. respectively by the Bear Mountain, Covert & Loyalty Lodes

The surface boundaries of the claim are marked upon the ground as follows: Beginning at
A monument & post
at a point in a S. Easterly direction 100 feet from
the discovery shaft (at which this notice is posted), being in the center of the E
end line of said claim; thence N. E. 300 feet to a monument
& post, being the N. E. corner of said claim; thence
N. W. 150 feet to a monument at the center of
the N. W. side line of said claim; thence same course 1500
feet to a monument & post being at the N. W. corner of said
claim; thence S. W. 300 feet to a monument & post
at the center of the W. end of said claim; thence same bearing 600
feet to a monument & post, being at the S. W.
corner of said claim; thence S. E. 150 feet to a monument
being at the center of the S. side line of said claim;
thence same bearing 1500 feet to a monument & post at
the S. W. corner of said claim; thence N. E. 300
feet to the place of beginning.

All done under the provisions of Chapter Six, of Title XXXII, of the Revised Statutes of the United States, and of an Act of the General Assembly of Arizona, entitled "An Act Concerning Mines," approved March 20th, 1895, and amended March 2d, 1899.

This is an Amended Location Notice of the Happy Home Mining Claim, located by Peter Johnson & Green C. Bush on the 13th day of April 1899, and recorded in Book 16 of Records of Mines, at page 134, in the office of the County Recorder of the aforesaid County of Cochise to which reference is hereby made, and this Amended Location Notice is made and posted to correct errors in the description in the said original Location Notice.

Dated and posted on the ground this 26th day of February 1901

Filed and recorded at request of Peter Johnson, } Peter Johnson
mechs & an. 1901 at 1 PM. } Green C. Bush
Recorded Book 15; Records of Mines }
Page 233.

TERRITORY OF ARIZONA, }
 County of..... } ss.

I,..... County Recorder in and for the County and Territory aforesaid, do hereby certify that the within instrument was filed for record at..... o'clock..... M., on this..... day of..... 189....., and duly recorded in Book No..... of..... Records of..... County, Arizona, at pages.....

WITNESS my hand and official seal the day and year first above written

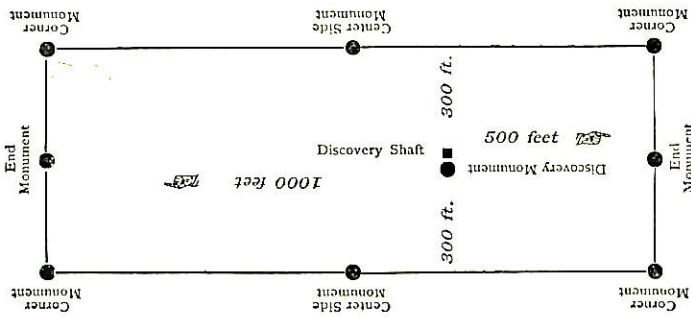
.....
 County Recorder

AMENDED
Notice of Location.
 LODE CLAIM.

Dated..... 1
 Filed and recorded at request of

..... A. D. 1
 at..... M.
 Book.....
 Pages.....
 County Recorder.
 By..... Deputy Recorder.

THE H. H. MCNEIL CO., PRINTERS, PHOENIX, ARIZ.



This diagram is to give locator a general idea of plan of location under the new law. The Discovery Shaft can be in the center of claim or any distance from either end desired. In the diagram it is placed 500 feet from one end and 1000 feet from the other. Commence description of claim at a center end monument, giving its distance and direction from center of Discovery Shaft; thence bound the claim in either direction. In description be careful to state locality of claim with reference to some natural object, or permanent monument, as will identify the claim.

AMENDED

Notice of Mining Location.

LODE CLAIM.

To All Whom It May Concern:

This mining claim, the name of which is the Covert Mining Claim, situate on lands belonging to the United States of America, and in which there are valuable mineral deposits, was entered upon and located for the purpose of exploration and purchase by Peter Johnson & Green C. Bush

the undersigned, on the 26th day of February 1901

The length of this claim is 1500 feet, and NE claim 100 feet in a S. Easterly direction, and 1400 feet in a N. Westerly direction from the center of the discovery shaft, at which this notice is posted, lengthwise of the claim, together with 300 feet in width of the surface grounds, on each side of the center of said claim. The general course of the lode deposit and premises is from the N. W. to the S. E.

The claim is situated and located in the Warren Mining District, in Cochise County, in the Territory of Arizona, about 2 1/2 miles in a southerly direction from Puerco & is bounded on N. & W. respectively by the Guppy Mine & Thordenshall Lode.

The surface boundaries of the claim are marked upon the ground as follows: Beginning at a Monument & post at a point in a S. Easterly direction 100 feet from the discovery shaft (at which this notice is posted), being in the center of the E. end line of said claim; thence N. E. feet to a monument & post, being the N. E. corner of said claim; thence N. W. 750 feet to a monument at the center of the N. side line of said claim; thence same course 1500 feet to a monument & post being at the N. W. corner of said claim; thence S. W. 300 feet to a monument & post at the center of the W. end of said claim; thence same course 600 feet to a monument & post, being at the S. W. corner of said claim; thence N. E. 750 feet to a monument being at the center of the S. side line of said claim; thence same course 1500 feet to a monument & post at the S. E. corner of said claim; thence N. E. 300 feet to the place of beginning.

All done under the provisions of Chapter Six, of Title XXXII, of the Revised Statutes of the United States, and of an Act of the General Assembly of Arizona, entitled "An Act Concerning Mines," approved March 20th, 1895, and amended March 2d, 1899.

This is an Amended Location Notice of the Covert Mining Claim, located by Peter Johnson & Green C. Bush on the 15th day of March 1899, and recorded in Book 16 of Records of Mines, at page 133, in the office of the County Recorder of the aforesaid County of Cochise to which reference is hereby made, and this Amended Location Notice is made and posted to correct errors in the description in the said original Location Notice.

Dated and posted on the ground this 26th day of February 1901

Filed & recorded at request of Peter Johnson & Green C. Bush
Mch. 8th A.D. 1901 at 1 P.M.
Recorded Book 15, Records of Mines
Page 236.

Peter Johnson
Green C. Bush

TERRITORY OF ARIZONA, }
 County of..... } ss.

I,..... County Recorder in and for the County and Territory aforesaid, do hereby certify that the within instrument was filed for record at..... o'clock.....M., on this.....day of.....189....., and duly recorded in Book No..... of.....Records of.....County, Arizona, at pages.....

WITNESS my hand and official seal the day and year first above written

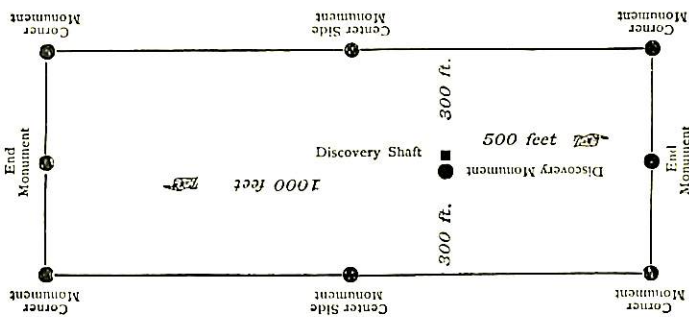
.....
 County Recorder

AMENDED
 Notice of Location.
 LODE CLAIM.

Dated..... 1
 Filed and recorded at request of

..... A. D. 1
 at..... M.
 Book.....
 Pages.....
 County Recorder.
 By..... Deputy Recorder.

THE H. H. MCNEIL CO., PRINTERS, PHOENIX, ARIZ.



This diagram is to give locator a general idea of plan of location under the new law. The Discovery Shaft can be in the center of claim or any distance from either end desired. In the diagram it is placed 500 feet from one end and 1000 feet from the other. Commence description of claim at a center end monument, giving its distance and direction from center of Discovery Shaft; thence bound the claim in either direction. In description be careful to state locality of claim with reference to some natural object, or permanent monument, as will identify the claim.

Territory of Arizona,)
 County of Cochise. . .) :ss.

I, Frank Hare County Recorder in and for said County, do hereby certify that the foregoing, Amended mining location notices; "Contact", "Sunny Slope", "Happy Home", "Covert", "Thordenshall", "Loyalty", "Family", "Upster", and "Iron Mountain", recorded book 15 pages 229, 231, 233, 236, 239, 241, 243, 245 & 251, respectively, Record of Mines; situated in the Warren Mining District, Cochise County, Territory of Arizona; are full, true and correct copies as the same appear of record in my said office.

Witness my hand and official seal, this 21st day of September A. D. 1901.

Frank Hare

County Recorder.

(4-687.)

Surveyor General's Certificate of Approval of Field Notes and Survey of Mining Claim.

Department of the Interior,

Office of U. S. Surveyor General,

Tucson, Arizona

January 8th, 1902.

I, U. S. Surveyor General for District of Arizona,

do hereby certify that the foregoing and hereto attached Field Notes and Return of the

Survey of the Mining Claim of Peter Johnson, known as the Sunny Slope Contact, Loyalty, Hordenshall, Upeter Family, Iron Mountain, Happy Home & Covert lodes

situate in Warren mining district,

Cochise County, Arizona

in Section approx., Township No. 23 S, Range No. 24 E (unsurveyed)

designated as Survey No. 1605

executed by Geo. E. Clark, U. S. Deputy Mineral

Surveyor, Oct. 5-15-1901, ~~190~~, under my instructions dated

Oct. 4th, 1901, have been critically examined and the

necessary corrections and explanations made, and the said Field Notes and Return, and

the Survey they describe, are hereby approved. A true copy of the copy of the location

certificates filed by the applicant for survey is included in the field notes.

Wm. H. Price

U. S. Surveyor General for Arizona

FAMILY GROUP

1605



BISBEE
WEST
CO

CO

NEBRASKA

VACANT

*The line of Iron Mt
cut in bearing.*

Bisbee, Cochise County, Arizona Terr.

October 15th

1901

Geo. C. Clark

U.S. Deputy Mineral Surveyor

