

MS.

0

1

7

8

9

M1690

(4-683.)

Mineral Survey No. 1789

Lot No. \_\_\_\_\_

Gila Land District.

### FIELD NOTES

OF THE SURVEY OF THE MINING CLAIM OF

Walter Maximilian Stein

KNOWN AS THE

Acton, Jankee Pride, Little Jessie <sup>3rd</sup> of Ada  
Cochise Mining District,

Cochise County, Arizona

Section 3-2-3 <sup>3rd</sup> of 10, Township 16 S., Range 22 E

Surveyed under instructions dated April 10, 1903

by Philip Contzen

U. S. Deputy Mineral Surveyor

~~April 18-1898 - April 17-1898 - April 18-1898 + April 18-1898~~

Claim located \_\_\_\_\_, 18\_\_.

Survey commenced May 4<sup>th</sup>, 1903

Survey completed May 10<sup>th</sup>, 1903

Address of claimant,

% Miss Emma Miller,

Tucson,  
Arizona

# PRELIMINARY OATHS OF ASSISTANTS IN SURVEY OF MINING CLAIM.

WE, Casimiro R. Barthelmy and W. W. Miller, do solemnly swear that we will well and faithfully execute the duties of chain carriers; that we will level the chain upon even and uneven ground and plumb the tally-pins, either by sticking or dropping the same; that we will report the true distance to all notable objects, and the true length of all lines that we assist in measuring, to the best of our skill and ability, and in accordance with instructions given us, in the survey of the Mining Claim of Walter M. Stein

, known as the Aetna, Jankee Pride, Little Jessie and Ada situate in Cochise mining district, Cochise County, Arizona in Section 23 3/10, Township No. 16 N, Range No. 23 E

Casimiro R. Barthelmy, Chairman.  
W. W. Miller, Chairman.

Subscribed and sworn to by the above-named persons before me this 1st day of May, 1903

Homer Santee

I, W. W. Miller, do solemnly swear that I will well and truly perform the duties of axeman, in the establishment of corners and other duties, according to instructions given me and to the best of my skill and ability, in the survey of the Mining Claim of Walter M. Stein

known as the Aetna, Jankee Pride, Little Jessie and Ada, more fully described in the preceding affidavit.

W. W. Miller, Axeman.

Subscribed and sworn to by the said W. W. Miller before me this 1st day of

May, 1903

I, Casimiro R. Barthelmy, do solemnly swear that I will well and truly perform the duties of flagman, in the establishment of corners and other duties, according to instructions given me and to the best of my skill and ability, in the survey of the Mining Claim of Walter M. Stein

known as the Aetna, Jankee Pride, Little Jessie and Ada more fully described in the preceding affidavit.

Casimiro R. Barthelmy, Flagman.

Subscribed and sworn to by the said Casimiro R. Barthelmy before me this 1st day of

May, 1903

Homer Santee

Feet.

Survey No. 1789.

ADA lode.

Beginning at corner No. 1. Identical with cor. of the location,

A granite boulder in place, chiseled <sup>X-</sup> 1-1789 A and raised a rd. of stone alongside. Whence,

A granite boulder 60 x 50 x 30 bears S. 51° 40' E., 23.5 ft., marked X B.R. 1-1789 A.

A granite boulder 4 x 3 x 2 ft., bears S. 32° 45' W., 16.4 ft., marked X B.R. 1-1789 A.

$\frac{1}{2}$  Sec. cor. bet. sec. 3 & 5, Tp. 15 N., R. 33 E., brs. *S. 71° 09' W. 1673.3 ft.*

Thence S. 51° 20' E.

Var. 13° 40' E.

300. North via center, a round of stone, 3 x 3 x 3 ft. Identical with monument of location.

600. To Cor. No. 3. Identical with cor. of the location.

A granite boulder 35 x 25 x 8 ft., chiseled x at exact cor. point, and 2-1789 A. on N.W. face, whence,

A granite stone 30 x 10 x 3 ft., bears S. 33° 20' W., 50.5 ft., marked X B.R. 2-1789 A.

A granite boulder 6 x 4 x 2 ft., bears N. 15° 40' E., 10 ft., marked x B.R. 2-1789 A.

Thence S. 48° 53' W.

Var. 13° 42' E.

175. Gulch, course south easterly.

460. Gulch, course north easterly, with a bend.

1375. Top of ascent, brs. N.E. & S.W.

1500. To Cor. No. 5. Identical with cor. of the location, and with corner No. 5 of the Little Jennie lode of this survey.

A granite boulder in place 30 x 13 x 8 ft., scribed 3-1789 A on N.E. face, and x at exact cor. point.

A granite boulder 50 x 40 x 30 lbs., bears N. 37° 11' E., 14.3 ft., marked x B.R. 2-3-1789.

Feet.

A granite boulder 6 x 4 x 3 ft., bears S. 83° 20' W.,  
6.3 ft., marked x B.R. 2-3-1789.

Dragoon station bears S. 37° 53' E.

Thence N. 31° 20' W.

Var. 13° 40' E.

Descend.

290. Gulch, course westerly.

300. ~~South~~ center end, a mound of stone, 3 x 3 x 2 ft. Identical with monument of location.

600. To cor. No. 4. Identical with cor. of the location, and with cor. No. 1 of the Little Jessie lode of this survey.

A granite boulder 40 x 30 x 14 ins., marked with a x at exact cor. point, and 4-1789 A. on S.E. face.

A granite boulder 10 x 9 x 6 ft., bears S. 89° 30' E., 12.8 ft., marked x B.R. 1-4-1789.

A granite boulder 60 x 40 x 30 ins., bears S. 80° 12' E., 17.4 ft., marked x B.R. 1-4-1789.

Thence N. 48° 35' E.

Var. 13° 44' E.

Ascending.

750. North side center monument of stone, 3 x 3 x 2 ft. Identical with monument of location.

970. Top of slope. Descend.

1500. Cor. No. 1, the place of beginning, survey of exterior boundaries.

-----  
LITTLE JESSIE lode.

Beginning at cor. No. 1. Identical with corner of the location and with cor. No. 4 of the Ada lode of this survey. Corner heretofore described.

I mark this cor. 1-1789 L.J. on S.E. face.

$\frac{1}{2}$  sec. cor. bet. secs. 3 & 3, of Tp. 16 S., R. 22 E., bears N. 45° 26' W., 643.6 ft.

Thence S. 81° 30' E.

Var. 13° 40' E.

Feet.

300. East end center monument. Identical with monument of location.

600. To Cor. No. 2. Identical with cor. of the location and with cor. No. 3 of the Ada Lode of this survey. Corner heretofore described.

I mark this cor. 2-1789 L.J. on N.W. face.

Thence S. 39° 40' W.

Var. 13° 44' E.

750. South side center monument of stone, 3 x 3 x 3 ft. Identical with monument of location.

1207.1

Intersect section line bet. secs. 2 & 3 of Tp. 16 S., R. 32 E. Whence Cor. to secs. 2, 3, 10 & 11 hrs. *S. 742.6 ft. 9 1/4 sec. cor. bet. secs. 2 & 3, hrs. N. 1893.4 ft.*

1500. Cor. No. 3. Identical with corner on the location, and with cor. No. 3 of the Yankee Pride lode of this survey.

A granite boulder 50 x 8 x 8 ft., marked with a x at exact cor. point, and 3-1789 L.J. on N.E. face. Whence

A granite boulder 100 x 50 x 30 ft., marked with a x B.R. 2-3-1789 hrs. N. 11° 32' W., 4.3 ft.

A granite boulder 30 x 50 x 30 ft., bears S. 81° W., 6.5 ft., marked x B.R. 2-3-1789.

Thence N. 31° 30' W.

Var. 13° 40' N.

Ascend.

150. Top. Descend.

300. West center end monument. Identical with monument of stones of location, 3 x 3 x 3 ft.

600. Cor. No. 4. Identical with corner of the location and with cor. No. 1 of the Yankee Pride lode of this survey.

A granite boulder 50 x 20 x 8 ft., marked with a x at exact cor. point and 4-1789 L.J. on S.E. face. Whence,

A granite boulder 6 x 6 x 4 ft., bears S. 47° 40' E., 8.4 ft., marked x B.R. 1-4-1789.

A granite boulder, 10 x 4 x 4 ft., bears S. 5° 4'

Feet.

E., 6.7 ft., marked x B.R. 1-4-1780.

Thence N. 39° 40' E.

Var. 12° 44' E.

750. North side line center monument. Identical with location.

781.7 Intersect sec. line bet. secs. 2 & 3, of Tp. 16 S., R. 22 E., Whence  $\frac{1}{2}$  sec. cor. bet. secs. 2 & 3 hrs. *North 1004.6 ft. & cor. to sec. 2-3-10 & 11 hrs. S. 1631.7 ft.*

1365. Gulch, course north easterly.

1500. Cor. No. 1, the place of beginning, survey of exterior boundaries.

-----  
YANKEE PRIDE lode.

Beginning at cor. No. 1. Identical with cor. of the location, and with cor. No. 4 of the Little Jessie lode of this survey. See heretofore described.

I marked this cor. 1-1780 Y.P. on S.W. face. Whence  $\frac{1}{2}$  sec. cor. bet. secs. 2 & 3, of Tp. 16 S., R. 22 E., hrs. *N. 17° 15' E. 2095.4 ft.*

Thence S. 31° 20' E.

Var. 12° 44' E.

300. East end center monument. Identical with location.

450. Top of ridge, hrs. N.E. & S.W. and descend.

600. To Cor. No. 2. Identical with cor. of the location and with cor. No. 3 of the Little Jessie lode of this survey. Corner heretofore described.

I mark this cor. 2-1780 Y.P. on the N.W. face.

Thence S. 57° 45' W.

Var. 12° 44' E.

Descending.

1340. Gulch, course Northwesterly and ascend.

980.2 Intersect section line bet. secs. 3 & 10, of Tp. 16 S., R. 22 E., whence cor. to secs. 2, 3, 10 & 11, hrs.

*N. 89° 40' E., 1016 ft. &  $\frac{1}{4}$  sec. cor. bet. secs. 3 & 10. hrs. S. 89° 40' W. 1631 ft.*

1403. Witness corner to cor. No. 3.

A granite stone 6 x 3 x 4 ft., set in a pt. of stone

- Feet.
- and marked with a x and W.C. on top and 3-1789 on N.E. face. Whence,
- A granite boulder 80 x 60 x 50 feet, marked x D.R. 2-3-1789 hrs.
- A granite boulder 60 x 40 x 30 ft., marked x B.R. 2-3-1789 hrs.
1440. Cor. point falls on high boulder, 30 ft. high. Mark a x at exact corner point.
- Thence N.  $51^{\circ} 30'$  W.
- Var.  $12^{\circ} 40'$  E.
- From true corner point. Descending.
188. Gulch, course south westerly. Ascend.
- 283.6 Intersect section line bet. secs. 3 & 10, of Twp. 16 S., R. 32 E., at  $1552.3 \text{ ft.}^{\text{589'40'}}$  west of cor. of secs. 9, 8, 10 & 11. *9 N.  $89^{\circ} 40' E$ , 1094.7 ft. from 1/4 cor. bet. secs 3 & 10.*
300. West end center monument. Identical with monument of location.
344. Top of ridge, bet. E. and W. Descend.
600. Cor. No. 4. Identical with location and with cor. No. 1 of the other side of this survey.
- A granite boulder 8 x 50 x 4 ft., marked with x at cor. point and 4-1789 Y.P. or R.P. face, Whence,
- A granite boulder 20 x 10 x 8 feet, bears marked x B.R. 1-4-1789.
- A granite boulder 50 x 20 x 6 ft., marked x B.R. 1-4-1789 bears
- Thence N.  $57^{\circ} 45'$  E.
- Var.  $12^{\circ} 44'$  E.
- Descend.
100. Gulch, course northerly. Ascend.
350. North side line center monument. Identical with location.
800. Descend.
850. Gulch, course northerly.
1440. Cor. No. 1, the place of beginning, survey of exterior boundaries.



Feet.

ATHER LODGE.

Beginning at corner No. 1. Identical with cor. of the location and with corner No. 4 of the Yankee Pride lode, of this survey. Cor. heretofore described.

I mark this cor. 1-1789 on S.W. face. Whence,  $\frac{1}{2}$  sec. cor. bet. secs. 3 & 10, of Tp. 13 N., R. 23 E., bears S.  $73^{\circ} 26' N$ , 970.1 ft.

Thence N.  $31^{\circ} 30' E$ .

Var.  $12^{\circ} 44' E$ .

300.  
316.4  
600.

North end center. Identical with monument of location.

*Intersect line bet. secs. 3 & 10, T. 16 S. R. 22 E, as before stated on Yankee Pride lode.*

Cor. point for cor. No. 3. Identical with cor. point

for Cor. No. 3 of the Yankee Pride lode of this survey.

Witness corner for corner point bears N.  $57^{\circ} 45' E$ , 37 ft., heretofore described.

I mark W.C. 3-1789 A. on N.W. face.

Thence S.  $43^{\circ} 33' W$ .

Var.  $12^{\circ} 44' E$ .

Descending.

830.  
1331.

Gulch, course South westerly. Ascend.

Cor. No. 5. Identical with cor. of the location.

A granite boulder in place, 33 x 40 x 18 ft., marked x 3-1789 A., on N.W. face. Whence,

A granite boulder 60 x 40 x 20 ft., bears N.  $17^{\circ} 33' E$ , 16.4 ft., marked x B.R. 3-1789 A.

A granite boulder 100 x 30 x 30 ft., bears N.  $82^{\circ} E$ , 15.4 ft., marked x B.E. 3-1789 A.

Thence N.  $31^{\circ} 30' W$ .

Var.  $12^{\circ} 44' E$ .

5.  
210.  
300.

Gulch, course S.W.

Gulch, course S.W. Ascend.

South west end center mon. Identical with location.

Feet.

320. Ridge, bns. N.E. and S.W. Descend.

600. Cor. No. 4. Identical with cor. of the location.

A granite rock in place, 13 x 5 x 5 ins., marked x at exact cor. point and 4-1739 A. on N.E. face. Whence,

A granite boulder 8 x 6 x 4 ft., bears S. 53° 28' E., 10 ft., marked x B.R. 4-1739 A.

A granite boulder 7 x 4 x 3 ft., bears N. 28° 20' W., 8 ft., marked x B.R. 4-1739 A.

Thence N. 42° 25' E.

961.7. *Intersect line bet. secs. 3 & 10 T. 16 S., R. 22 E. at N. 89° 40' E, 681 ft. from 1/4 sec. cor. & S. 89° 40' W., 1966 ft. from cor. of secs. 2-3-10 & 11 said T.P.* Var. 12° 44' E.

1240. Top of ridge.

1351. Cor. No. 1, the place of beginning, survey of exterior boundaries.

AREAS.

acres.

Total and net area of Ada lode,	20.340
Total and net area of Little Jessie lode,	19.535
Total and net area of Yankee Pride lode,	19.832
Total and net area of Ather lode,	17.601
Total and net area of group,	77.308

LOCATION.

This claim is located in sections 3, 5, 10 ~~and 11~~ 16 S., R. 22 E., G. & S. R. B. and Meridian, in Cochise Mining District, Cochise County, Arizona.

There are no known adjoining claims.

LEDGES.

The ledges of the various claims of this survey extend throughout the center of each claim, from center end to center end for the full length of the claim, respectively.

Feet.

## EXPENDITURE OF FIVE HUNDRED DOLLARS.

I certify that the labor and improvements upon this claim, placed thereon by the claimant, or his grantors, is not less than five hundred dollars for each claims, and that said improvements consist of-

## ADA lode.

No. 1. Discovery shaft, 5 x 4 ft., 30 ft. deep, which bears from Cor. No. 4, N.  $87 \frac{3}{4}^{\circ}$  E., 458 ft.

Value, \$200.

No. 2. Shaft, 4 x 5 ft., 37 ft. deep, which bears from Cor. No. 4, N.  $81 \frac{1}{2}^{\circ}$  E., 500 ft.

Value, \$370.

No. 3. Cut, 4 x 6 x 20 ft., course N.  $48 \frac{1}{2}^{\circ}$  E., the West end of which bears S.  $83^{\circ}$  E., 375 ft. from Cor. No. 4.

Value, \$100.

No. 4. Cut, 7 x 12 ft., 118 ft. long, course N.  $48 \frac{1}{2}^{\circ}$  W., the W. end of which bears S.  $86 \frac{1}{2}^{\circ}$  E., 395 ft. from Cor. No. 4.

Value, \$700.00

No. 5. Open cut, 40 x 10 x 5 ft., course N.  $90^{\circ}$  W., the east end of which bears S.  $80^{\circ}$  W., 550 ft. from Cor. No. 2.

Value, \$300.

No. 6. Cut, 26 x 8 x 6 ft., course S.  $45^{\circ}$  W., the E. end of which bears N.  $17^{\circ}$  E., 258 ft. from Cor. No. 3.

Value, \$150.

No. 7. Cut, 30x 10 x 6 feet, course N.  $45^{\circ}$  E., the W. end of which bears N.  $31 \frac{1}{2}^{\circ}$  E., 350 ft. from Cor. No. 3.

Value, \$350.

No. 8. Cut, 4 x 4 x 16 ft., course West, the E. end of which bears N.  $29^{\circ}$  E., 570 ft. from Cor. No. 3.

Value, \$50.00

No. 9. Cut, 10 x 6 ft., 26 ft. long, course N.  $48 \frac{1}{2}^{\circ}$  E.,

9.

Feet.

the west end of which bears S. 48° W., 252 ft. from Cor. No. 3.

No. 10. Cut, 4 x 6 ft., 70 ft. long, course N. 48 1/2° E., the West end of which bears S. 65° W., ~~232xxxx~~ 295 feet. *from cor No. 3.*

## LITTLE JESSIE LODE.

No. 1. Discovery shaft, 5 x 6 x 10 ft. deep, which bears S. 31 1/4° W., 890 ft. from Cor. No. 1.

Value, \$100.00

No. 2. Shaft, 6 x 12 x 11 ft. deep, which bears S. 25 1/2° W., 1340 ft. from Cor. No. 1.

Value, \$100.00

No. 3. Shaft, 5 x 6 x 21 ft. deep, which bears S. 4° W., 510 ft. from Cor. No. 1.

Value, \$150.00

No. 4. Tunnel, 4 x 6 x 31 ft. long, which bears S. 36° W., 645 ft. from Cor. No. 1.

Value, \$200.00

## YANKEE PRIDE lode.

No. 1. Discovery shaft, 7 x 10 x 10 ft. deep, which bears S. 36° W., 810 ft. from Cor. No. 1.

Value, \$100.

No. 2. Tunnel 4 x 6 ft., 30 ft. long, course S. 30 E., which bears E. 36 3/4° W., 600 ft. from Cor. No. 1.

Value, \$250.

No. 3. Shaft, 4 x 6 x 10 ft., which bears S. 41 1/2° W., 980 ft. from Cor. No. 1.

Value, \$100.

No. 4. Shaft, 4 x 6 x 5 ft., which bears S. 41 3/4° W., 1015 ft., from Cor. No. 1.

Value, \$50.

No. 5. Shaft, 4 x 6 x 13 ft. deep, which bears S. 46° W., 1000 ft. from Cor. No. 1.

Value, \$100.

10.

## ATNER lode.

No. 1. Discovery shaft, 4 x 6 x 10 ft. deep, which bears S.  $26\frac{1}{4}^{\circ}$  W., 1100 ft. from Cor. No. 1.

Value, \$100.00

No. 2. Tunnel 4 x 6 x 30 ft. long, course N.  $40^{\circ}$  E., which bears S.  $26\frac{1}{4}^{\circ}$  W., 1090 ft. from Cor. No. 1.

Value, \$350.

No. 3. Cut, 4 x 6 x 20 ft. long, which bears S.  $27^{\circ}$  W., 1090 ft. from Cor. No. 1.

Value, \$150.00

---

 INSTRUMENT.

This survey was executed with a Young and Sons' light mountain transit, with solar attachment. The courses were deflected from the true meridian, determined by observations on Polaris and the Sun.

The distances were measured with 50 and 100 ft. steel tapes.

Very respectfully,

*Philip Contzen.*

U. S. Dep. Mineral Surveyor.

# FINAL OATHS FOR SURVEYS.

## LIST OF NAMES.

A list of the names of the individuals employed by Philip Contzen  
United States Deputy Mineral Surveyor, to assist in running, measuring, and marking the lines  
corners and boundaries described in the foregoing field notes of the survey of the mining claim  
of Maximilian Steiss  
known as the Ada, Little Jessie, Yankee Pride & Aetna  
and showing the respective capacities in which they acted.

C. R. Barthelmy, Chairman.  
W. W. Miller, Chairman.  
W. W. Miller, Axman.  
C. R. Barthelmy, Flagman.

## FINAL OATHS OF ASSISTANTS.

We, C. R. Barthelmy  
and W. W. Miller, do solemnly swear that we assisted Philip Contzen,  
United States Deputy Mineral Surveyor, in marking the corners and  
surveying the boundaries of the mining claim of Maximilian Steiss  
known as the Ada, Little Jessie  
Yankee Pride & Aetna, represented  
in the foregoing field notes as having been surveyed by said deputy mineral surveyor and under  
his direction; and that said survey has been in all respects, to the best of our knowledge and  
belief, faithfully and correctly executed, and the corner and boundary monuments established  
according to law and the instructions furnished by the United States Surveyor-General for  
Arizona.

C. R. Barthelmy, Chairman.  
W. W. Miller, Chairman.  
W. W. Miller, Axman.  
C. R. Barthelmy, Flagman.

Subscribed and sworn to by the above-named persons before me  
this 9th day of July, 1903.

My Commission Expires January 24th, 1907.

John M. [Signature]  
Notary Public

I, Philip Contzen, U. S. Deputy Mineral Surveyor, do solemnly swear that, in pursuance of instructions received from the United States Surveyor General for Arizona, dated April 10<sup>th</sup>, I have, in strict conformity to the laws of the United States, the official regulations and instructions thereunder, and the instructions of said Surveyor General, faithfully and correctly executed the survey of the Mining Claim of Walter Maximilian Stein, known as the Actner, Jankee Pride, Little Jessie and Ada situate in Cochise Mining District, Cochise County, Arizona, in Section 2-3 & 10, Township No. 16 S., Range No. 22 E and designated as Survey No. 1789, as represented in the foregoing field notes, which accurately show the boundaries of said mining claim as distinctly marked by monuments on the ground, and described in the attached copy of the location certificate, which was received by me from the Surveyor General with said instructions, and that all the corners of said survey have been established and perpetuated in strict accordance with the law, official regulations and instructions thereunder; and I do further solemnly swear that the foregoing are the true and original field notes of said survey and my report therein, and that the labor expended and improvements made upon said mining claim by claimant or his grantors are as therein fully stated, and that the character, extent, location and itemized value thereof are specified therein with particularity and full detail, and that no portion of said labor or improvements so credited to this claim has been included in the estimate of expenditures upon any other claim.

Philip Contzen  
U. S. Deputy Mineral Surveyor.

Subscribed and sworn to by the said Philip Contzen  
U. S. Deputy Mineral Surveyor, before me  
this 13<sup>th</sup>  
day of May 1903,

Jalen M. S.  
Notary Public

My Commission Expires Jan 24 1907

Affidavit of Five Hundred Dollars Improvements.

*We, Casimiro R. Barthelme and W. W. Miller*

of lawful age, being first duly sworn according to law, depose and say: That we are acquainted with the *lodes, Janke Pride, Little Jessie & Adams* mining claim, situate in *Cochise* Mining district, *Cochise* County, Arizona Territory, for which *Walter Maximillian Stein*

has made application for survey prior to application for patent under the provisions of the Act of Congress, approved May 10, 1872; and that the labor done and improvements made thereon by the applicant and his grantors exceed Five Hundred Dollars in value, and further that we are not personally interested in said mine.

*Casimiro R. Barthelme*  
*W. W. Miller*

TERRITORY OF ARIZONA,

County of *Pima*

} ss:

Sworn to and subscribed before me, this *13<sup>th</sup>*

day of *May*, 190*3*



*Julius Witt*  
Notary Public

*My commission expires Jan 24 1907*



# Notice of Mining Location.

## LODE CLAIM.

To All Whom It May Concern:

This mining claim, the name of which is the Little Jessie Mining Claim, situate on lands belonging to the United States of America, and in which there are valuable mineral deposits, was entered upon and located for the purpose of exploration and purchase by Walter Maximillian Stein

a citizen of the United States  
(Locator must insert either "a citizen of the United States," or, "who has declared his intention to become a citizen of the United States.")

the undersigned, on the 24th day of March 1903.

The length of this claim is 1500 feet and 1 claim 750 feet in a northeasterly direction, and 750 feet in a south westerly direction from the center of the discovery shaft, at which this notice is posted, lengthwise of the claim, together with 300 feet in width of the surface grounds, on each side of the discovery monument of said claim. The general course of the lode deposit and premises is from the northeasterly to the south westerly

The claim is situated and located in the Cochise Mining District, in Cochise County, in the Territory of Arizona, about 1/2 mile in a southerly direction from Russellville. Located in Secs. 2 & 3 T. 16 S. R. 22 E. of the Gila and Salt River Base and Meridian, Arizona.

The surface boundaries of the claim are marked upon the ground as follows: Beginning at a monument of stones

at a point in a south westerly direction 750 feet from the discovery shaft (at which this notice is posted), being in the center of the S. west end line of said claim; thence southeasterly 300 feet to a monument of stones, being the S. west corner of said claim; thence north easterly 1500 feet to a monument of stones, being at the S. East corner of said claim; thence north westerly 300 feet to a monument of stones at the center of the north east end of said claim; thence north westerly 300 feet to a monument of stones, being at the N. East corner of said claim; thence south westerly 1500 feet to a monument of stones at the N. West corner of said claim; thence south easterly 300 feet to place of beginning.

All done under the provisions of Chapter Six, of Title XXXII, of the Revised Statutes of the United States, and an Act of the General Assembly of Arizona, entitled "An Act to Revise and Codify the Laws of the Territory of Arizona," approved March 16, 1901.

This is an Amended Location Notice of the Little Jessie Mining Claim, located by Otto Moore, J. N. Cornelison, B. F. Halderman & Chas. Halderman on the 18th day of April 1898, and recorded in Book 14 of Records of Mines, at page 651, in the office of the County Recorder of the aforesaid County of Cochise to which reference is hereby made, and this Amended Location Notice is made and posted to correct errors in the description in the said original Location Notice.

Dated and posted on the ground this 24th day of March 1903.

Walter Maximillian Stein  
and recorded at request of B. F. Halderman April 1903 at 9 A.M. Book 23, page 592 Records of Mines.

This notice was filed with the returns of the survey Aug 3, 1903, under instructions from Mr. Murphy.

*Moore, V. H. Tommelison, W. J. Walderman*

Territory of Arizona, )

: SS.

County of Cochise. )

17

I, Frank Hare County Recorder in and for said County, hereby certify that I have compared the foregoing copy with amended location notice of the "Little Jessie" mining claim, filed and recorded in my office on the 1 day of April 1903, in the Record of Mines, and that the same is a full, true and correct such original and of the whole thereof.

*Book 23 page 592*  
*copy of*

Witness my hand and seal of office, this 6 day of April 1903.

*Frank Hare*  
County Recorder

I,....., County Recorder in and for the County and Territory aforesaid, do hereby certify that the within instrument was filed for record at.....o'clock,..... M., on this.....day of.....190..., and duly recorded in Book No..... of.....Records of.....County, Arizona, at pages.....

WITNESS my hand and official seal the day and year first above written.

.....  
 County Recorder.

AMENDED  
**Notice of Location.**

LODE CLAIM.

*Little Jesse*

Dated.....190.....

Filed and recorded at the request of

.....  
 A. D., 190.....

at.....M.

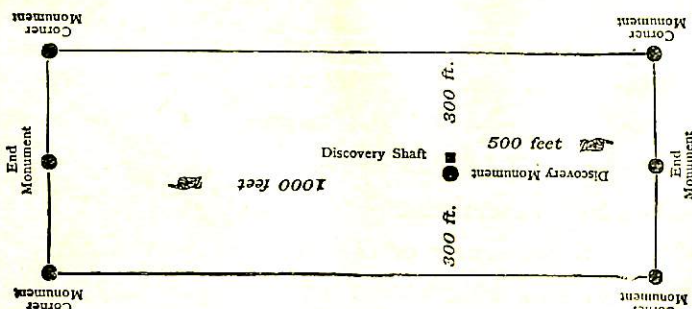
Book.....

Page.....

.....  
 County Recorder.

.....  
 Deputy Recorder.

THE H. H. MCNEEL CO., PRINTERS, PHOENIX, ARIZ.



This diagram is to give locator a general idea of plan of location under the new law. The Discovery Shaft can be in the center of claim or any distance from either end desired. In the diagram it is placed 500 feet from one end and 1000 feet from the other. Commence description of claim at a center end monument, giving its distance and direction from center of Discovery Shaft; thence bound the claim in either direction. In description be careful to state locality of claim with reference to some natural object, or permanent monument, as will identify the claim.

Territory of Arizona, )

) CO.

County of Cochise. )

I, Frank Ware County Recorder in and for said County  
 hereby certify that I have compared the foregoing copy with the original  
 recorded location notice of the *Atrner* mining claim, filed and rec-  
 orded in my office on the *1* day of *April* 1903, in Book 23 page 588  
 Record of Mines, and that the same is a full, true and correct copy of  
 such original and of the whole thereof.

Witness my hand and seal of office, this *6* day of *April* 1903

*Frank Ware*  
 County Recorder.

AMENDED

# Notice of Mining Location.

LODE CLAIM.

To All Whom It May Concern:

This mining claim, the name of which is the Atrner  
Mining Claim, situate on lands belonging to the United States of America, and in which there are valuable mineral deposits, was entered upon and located for the purpose of exploration and purchase by Walter Maximilian Stein  
a citizen of the United States  
(Locator must insert either "a citizen of the United States," or, "who has declared his intention to become a citizen of the United States.")

the undersigned, on the 24<sup>th</sup> day of March 1903.

The length of this claim is 1331 feet  
and 1 claim 352 feet  
in a south westerly direction, and 979  
feet in a north easterly direction from  
the center of the discovery shaft, at which this notice is posted, lengthwise of the claim, together with 300 feet in width of the surface grounds, on each side of the discovery monument of said claim. The general course of the lode deposit and premises is from the northeast to the south west

The claim is situated and located in the Cochise Mining District, in Cochise County, in the Territory of Arizona, about 1 mile in a south westerly direction from Russellville. Located in Sec. 3 T. 16 S. R. 26 E. of the Gila and Salt River Base and Meridian, Arizona

The surface boundaries of the claim are marked upon the ground as follows: Beginning at a monument of stones

at a point in a south westerly direction 352 feet from the discovery shaft (at which this notice is posted), being in the center of the S. W. end line of said claim; thence southeasterly 300 feet to a monument of stone, being the S. W. corner of said claim; thence north easterly 1331 feet to a monument of stones, being at the S. E. corner of said claim; thence north westerly 300 feet to a monument of stones at the center of the N. E. end of said claim; thence north westerly 300 feet to a monument of stones, being at the N. E. corner of said claim; thence south westerly 1331 feet to a monument of stones at the N. W. corner of said claim; thence south easterly 300 feet to place of beginning.

All done under the provisions of Chapter Six, of Title XXXII, of the Revised Statutes of the United States, and an Act of the General Assembly of Arizona, entitled "An Act to Revise and Codify the Laws of the Territory of Arizona," approved March 16, 1901.

This is an Amended Location Notice of the Atrner  
Mining Claim, located by B. F. Halderman, C. Halderman, P. D. Smith,  
+ J. N. Cornelison on the 18<sup>th</sup> day of  
April 1898 ~~190~~, and recorded in Book 111 of Records of Mines, at page 650-651, in the office of the County Recorder of the aforesaid County of Cochise to which reference is hereby made, and this Amended Location Notice is made and posted to correct errors in the description in the said original Location Notice.

Dated and posted on the ground this 24<sup>th</sup> day of March 1903.

Walter Maximilian Stein  
and recorded at request of B. F. Halderman  
1<sup>st</sup> 1903 at 9 a. m. Book 23 page 588, Record of Mines

I,....., County Recorder in and for the County and Territory aforesaid, do hereby certify that the within instrument was filed for record at.....o'clock,..... M., on this.....day of.....190..., and duly recorded in Book No..... of.....Records of.....County, Arizona, at pages.....

WITNESS my hand and official seal the day and year first above written.

.....  
 County Recorder.

AMENDED  
**Notice of Location.**  
 LOPE CLAIM.

Dated.....190.....

Filed and recorded at the request of.....

.....  
 A. D., 190.....

at.....M.

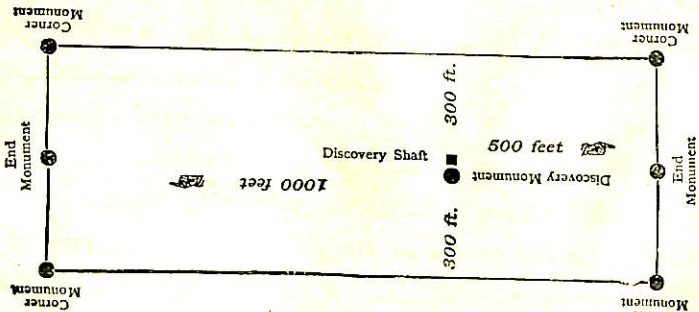
Book.....

Page.....

.....  
 County Recorder.

.....  
 Deputy Recorder.

THE H. H. McNEEL CO., PRINTERS, PHOENIX, ARIZ.



This diagram is to give locator a general idea of plan of location under the new law. The Discovery Shaft can be in the center of claim or any distance from either end desired. In the diagram it is placed 500 feet from one end and 1000 feet from the other. Commence description of claim at a center end monument, giving its distance and direction from center of Discovery Shaft; thence bound the claim in either direction. In description be careful to state locality of claim with reference to some natural object, or permanent monument, as will identify the claim.

Territory of Arizona, )

: SS.

County of Cochise. )

I, Frank Ware County Recorder in and for said County hereby certify that I have compared the foregoing copy with the original amended location notice of the "Yankee Pride" mining claim, filed and recorded in my office on the 1 day of April 1903, in Book 23 page 591, Record of Mines, and that the same is a full, true and correct copy of such original and of the whole thereof.

Witness my hand and seal of office, this 6 day of April 1903

*Frank Ware*  
County Recorder.

AMENDED

# Notice of Mining Location.

LODE CLAIM.

To All Whom It May Concern:

This mining claim, the name of which is the Yankee Pride  
 Mining Claim, situate on lands belonging to the United States of America, and in which there are  
 valuable mineral deposits, was entered upon and located for the purpose of exploration and  
 purchase by Walter Maximillian Stein  
a citizen of the United States  
 (Locator must insert either "a citizen of the United States," or, "who has declared his intention to become a citizen of the United States.")  
 the undersigned, on the 24th day of March 1903.

The length of this claim is 1440 feet  
 and 500 feet  
 in a Southwesterly direction, and 900  
feet in a North easterly direction from  
 the center of the discovery shaft, at which this notice is posted, lengthwise of the claim, together  
 with 300 feet in width of the surface grounds, on each  
 side of the discovery monument of said claim. The general course of the lode deposit and prem-  
 ises is from the N.E. to the S.W.

The claim is situated and located in the Cochise Mining District, in  
Cochise County, in the Territory of Arizona, about 3/4 mile  
 in a South westerly direction from Russellville. Located in  
Sec. 3 T. 16 S. R. 22 E. of the Gila and Salt  
River Base and Meridian, Arizona.

The surface boundaries of the claim are marked upon the ground as follows: Beginning at  
a monument of stones

at a point in a South westerly direction 500 feet from  
 the discovery shaft (at which this notice is posted), being in the center of the S.W.  
 end line of said claim; thence South easterly 300 feet to a monument  
of stones, being the S.W. corner of said claim; thence  
North easterly 1440 feet to a monument of stones, being  
 at the S.E. corner of said claim; thence North westerly 300 feet  
 to a monument of stones at the center of the N.E. end of said  
 claim; thence North westerly 300 feet to a monument of stones, being  
 at the N.E. corner of said claim; thence South westerly 1440  
 feet to a monument of stones at the N.W. corner of said  
 claim; thence South easterly 300 feet to place of beginning.

All done under the provisions of Chapter Six, of Title XXXII, of the Revised Statutes of  
 the United States, and an Act of the General Assembly of Arizona, entitled "An Act to Revise  
 and Codify the Laws of the Territory of Arizona," approved March 16, 1901.

This is an Amended Location Notice of the Yankee's Pride  
 Mining Claim, located by B. F. Halderman, P. L. Smith, Otto Moore  
 on the 17th day of  
April 1898 1901, and recorded in Book 14 of Records of Mines, at  
 page 649 in the office of the County Recorder of the aforesaid County of Cochise  
 to which reference is hereby made, and this Amended Location Notice is made and posted to  
 correct errors in the description in the said original Location Notice.

Dated and posted on the ground this 24th day of March 1903.  
Walter Maximillian Stein  
 and recorded at request of B. F. Halderman April  
30 1903 at 9 A. M. Book 23, page 591 Records of Mines



I,....., County Recorder in and for the County and Territory aforesaid, do hereby certify that the within instrument was filed for record at.....o'clock,..... M., on this.....day of.....190..., and duly recorded in Book No..... of.....Records of.....County, Arizona, at pages.....

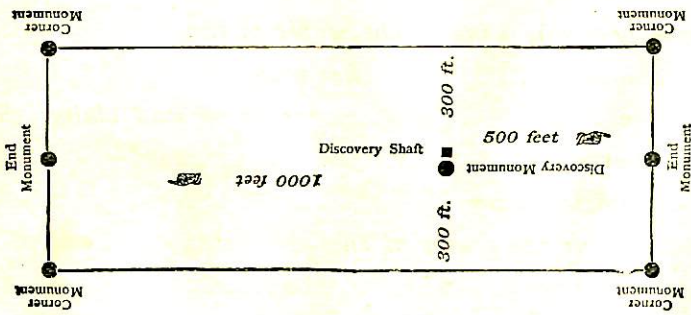
WITNESS my hand and official seal the day and year first above written.

..... County Recorder.

AMENDED Notice of Location. LODGE CLAIM.

Dated ..... 190... Filed and recorded at the request of ..... A. D., 190... at ..... M. Book ..... Page ..... County Recorder. Deputy Recorder.

THE H. H. MCNEIL CO., PRINTERS, PHOENIX, ARIZ.



This diagram is to give locator a general idea of plan of location under the new law. The Discovery Shaft can be in the center of claim or any distance from either end desired. In the diagram it is placed 500 feet from one end and 1000 feet from the other. Commence description of claim at a center end monument, giving its distance and direction from center of Discovery Shaft; thence bound the claim in either direction. In description be careful to state locality of claim with reference to some natural object, or permanent monument, as will identify the claim.

Territory of Arizona, )

: GN.

County of Cochise. )

I, Frank Hare County Recorder in and for said County hereby certify that I have compared the foregoing copy with the original amended location notice of the *Ada* mining claim, filed and recorded in my office on the *1* day of *April* 1903, in Book 23 page 574. Record of Mines, and that the same is a full, true and correct copy of such original and of the whole thereof.

Witness my hand and seal of office, this *6* day of *April* 1903

*Frank Hare*  
County Recorder.

# Notice of Mining Location.

LODE CLAIM.

To All Whom It May Concern:

This mining claim, the name of which is the Ada  
 Mining Claim, situate on lands belonging to the United States of America, and in which there are  
 valuable mineral deposits, was entered upon and located for the purpose of exploration and  
 purchase by Walter Maximillian Stein  
a citizen of the United States  
 (Locator must insert either "a citizen of the United States," or, "who has declared his intention to become a citizen of the United States.")  
 the undersigned, on the 24th day of March 1903.

The length of this claim is 1500 feet  
 and 9 claim 404 feet  
 in a South westerly direction, and 1096  
300 feet in a north easterly direction from  
 the center of the discovery shaft, at which this notice is posted, lengthwise of the claim, together  
 with 300 feet in width of the surface grounds, on each  
 side of the discovery monument of said claim. The general course of the lode deposit and prem-  
 ises is from the n. easterly to the s. westerly

The claim is situated and located in the Cochise Mining District, in  
Cochise County, in the Territory of Arizona, about 1/2 mile  
 in a southerly direction from Russellville. Located in  
Sec. 2 T. 16 S. R. 22 E. of the Gila and Salt River  
Base and Meridian, Arizona.

The surface boundaries of the claim are marked upon the ground as follows: Beginning at  
a monument of stones

at a point in a Southwesterly direction 1404 feet from  
 the discovery shaft (at which this notice is posted), being in the center of the S. West  
 end line of said claim; thence southeasterly 300 feet to a monument  
of stones, being the S. Westerly corner of said claim; thence  
north easterly 1500 feet to a monument of stones, being  
 at the S. East corner of said claim; thence north westerly 300 feet  
 to a monument of stones at the center of the N. East end of said  
 claim; thence north westerly 300 feet to a monument of stones, being  
 at the N. East corner of said claim; thence south westerly 1500  
 feet to a monument of stones at the N. West corner of said  
 claim; thence south easterly 300 feet to place of beginning.

All done under the provisions of Chapter Six, of Title XXXII, of the Revised Statutes of  
 the United States, and an Act of the General Assembly of Arizona, entitled "An Act to Revise  
 and Codify the Laws of the Territory of Arizona," approved March 16, 1901.

This is an Amended Location Notice of the Ada  
 Mining Claim, located by Harry Barkdall, Otto Moore &  
Barthold Gonhle on the 18th day of  
April 1898 1901, and recorded in Book — of Records of Mines, at  
 page —, in the office of the County Recorder of the aforesaid County of Cochise  
 to which reference is hereby made, and this Amended Location Notice is made and posted to  
 correct errors in the description in the said original Location Notice.

Dated and posted on the ground this 24th day of March 1903.

Walter Maximillian Stein  
 and recorded at request of B. F. Halderman April 1<sup>st</sup>  
at 9 a. m. Book 23, page 574 Record of Mines.

TERRITORY OF ARIZONA,  
County of..... } ss.

I,....., County Recorder in and for the County and Territory aforesaid, do hereby certify that the within instrument was filed for record at.....o'clock,..... M., on this.....day of.....190..., and duly recorded in Book No..... of.....Records of.....County, Arizona, at pages.....

WITNESS my hand and official seal the day and year first above written.

.....  
County Recorder.

AMENDED  
**Notice of Location.**

LODE CLAIM.

Dated.....190.....

Filed and recorded at the request of

.....  
A. D., 190.....

at.....M.


Book.....

Page.....

.....  
County Recorder.

By.....  
Deputy Recorder.

THE H. H. MCNEIL CO., PRINTERS, PHOENIX, ARIZ.



This diagram is to give locator a general idea of plan of location under the new law. The Discovery Shaft can be in the center of claim or any distance from either end desired. In the diagram it is placed 500 feet from one end and 1000 feet from the other. Commence description of claim at a center end monument, giving its distance and direction from center of Discovery Shaft; thence bound the claim in either direction. In description be careful to state locality of claim with reference to some natural object, or permanent monument, as will identify the claim.

4-687.

SURVEYOR-GENERAL'S CERTIFICATE OF APPROVAL OF FIELD  
NOTES AND SURVEY OF MINING CLAIM.

**Department of the Interior.**

Office of U. S. Surveyor-General,

*Phoenix, Arizona.*

*July 10 -*, 190*3*.

I, U. S. Surveyor-General for

*Arizona*

do hereby certify that the foregoing and hereto attached Field Notes and Return of the Survey of the

Mining Claim of

*Walter M. Stein,*

....., known as the

*Atner, Yankee Pride, Little Jessie & Ada Lodes.*

situate in

*Cochise*

..... mining district,

*Cochise*

County,

*Arizona.*

in Sections *2-3 & 10*, Township No. *16 S*, Range No. *22 E*

....., designated as Survey No.

*1789.*

executed by

*Philip Contzen,*

....., U. S. Deputy Mineral

Surveyor,

*May 4 to 10"*

....., 190*3*, under my instructions dated

*April 10"*

....., 190*3*, have been critically examined and the necessary cor-

rections and explanations made, and the said Field Notes and Return, and the Survey they describe,

are hereby approved. A true copy of the copy of the location certificate filed by the applicant. for

survey is included in the field notes.

*Hugh Price*

U. S. Surveyor-General for

*Arizona.*