

MS

0

1

8

4

1

MINERAL SURVEY NO. 1841

aims	M & B Desc.	Improvements	Loc. Notices
na	10	15	1
lden Queen No. 1	6	15	4
lden Queen No. 2	8	16	5
ita Elmo	5	15	3
ockbridge	1	14	2
egar	3	14	6

AUG 21 1903

Notes 300 feet
9. 22. 75 11/10

1

(4-683.)

Mineral Survey No. 1841

Lot No. _____

Prescott

Land District.

FIELD NOTES

OF THE SURVEY OF THE MINING CLAIM OF

John Ryan

KNOWN AS THE

Emma, Steepbridge, Santa Elmo, Golden Queen #1, Golden Queen #2 & Oregon

Walton

Mining District,

Yavapai

County,

Arizona

Section

Approximately

Township

12 North

Range

11 W. G. & S. R. M

Surveyed under instructions dated Aug 13, 1903

by

J. J. Fisher

U. S. Deputy Mineral Surveyor.

Claim located see loc. certificates . 1

Survey commenced Aug 15th , 1903

Survey completed Aug 20th , 1903

6-100

Hudson & Norris
Atty for claimant
Prescott

Arizona

1460
668

1460
68

372

PRELIMINARY OATHS OF ASSISTANTS IN SURVEY OF MINING CLAIM.

We, Chas. Batty and W. S. Corner,

do solemnly swear that we will well and faithfully execute the duties of chain carriers; that we will level the chain upon even and uneven ground and plumb the tally-pins, either by sticking or dropping the same; that we will report the true distance to all notable objects, and the true length of all lines that we assist in measuring, to the best of our skill and ability, and in accordance with instructions given us, in the survey of the Mining Claim of John Ryan

known as the Emma, Golden Queen #1, Golden Queen #2, Strickbridge, Santa Elms & Vinegar situated in Jeopue County, Arizona in Section _____, Township No. _____, Range No. _____

Chas. Batty, Chairman.
W. S. Corner, Chairman.

Subscribed and sworn to by the above-named persons before me this 15th day of August, 1903

My commission expires May 19, 1904

J. J. Fisher
Notary Public

I, W. S. Corner, do solemnly swear that I will well and truly perform the duties of axman, in the establishment of corners and other duties, according to instructions given me and to the best of my skill and ability, in the survey of the Mining Claim of

John Ryan known as the Emma, Golden Queen #1, Golden Queen #2, Strickbridge, Santa Elms & Vinegar more fully described in the preceding affidavit.

W. S. Corner, Axman.

Subscribed and sworn to by the said W. S. Corner before me this 15th day of

My commission expires May 19, 1904

August, 1903

J. J. Fisher
Notary Public

I, Chas. Batty, do solemnly swear that I will well and truly perform the duties of flagman, in the establishment of corners and other duties, according to instructions given me and to the best of my skill and ability, in the survey of the Mining Claim of

John Ryan known as the Emma, Golden Queen #1, Golden Queen #2, Strickbridge, Santa Elms & Vinegar more fully described in the preceding affidavit.

Chas. Batty, Flagman.

Subscribed and sworn to by the said Chas. Batty before me this 15th day of

My commission expires May 19, 1904

August, 1903

J. J. Fisher

STOCKBRIDGE LODE.

Beginning at cor. No. 1, the N. ~~E.~~ cor. of location, a porphyry stone 6x12x24 ins. set one foot in ground, alongside a mon. of stones 3x3 ft. Stone marked S. 1-1841, whence cor. No. 4, Golden Fleece No. 3, Sur. No. 1630, and cor. No. 4, Golden Fleece No. 4, Sur. No. 1589, brs. S. $65^{\circ} 15'$ W. 134 ft.

A x on a granite rock in place marked B. R. S. 1-1841 brs. S. $60^{\circ} 5'$ E. 9.7 ft.

A x on a granite rock in place marked B. R. S. 1-1841 brs. N. $10^{\circ} 35'$ W. 15.3 ft.

Sec. cor. common to secs. 4, 5, 32 and 33, T. 12 & 13 N. R. 1 W. G. & S. R. M. brs. N. $23^{\circ} 54'$ E. 4009.5 ft.

Thence S. $51^{\circ} 21'$ W.

Var. 14° E.

420.9 To intersect line 3-4 of Golden Fleece No. 4, Sur. No. 1589, at S. $45^{\circ} 2'$ W. 292.5 ft. from cor. No. 4.

1459 To cor. No. 2, a porphyry stone 5x12x24 ins. set one foot in ground, alongside a pine tree 12 ins. diam., blazed, 6 ~~ins.~~ from stone. Stone marked S. 2-1841.

A x on a pine tree 15 ins. diam., blazed and marked B. T. S. 2-1841 brs. N. 25° W. 6.5 ft.

Feet.

Survey No. 1841.

Thence S. 11° E.Var. 14° E.

137.5

To intersect line 3-4 of Golden Fleece No. 4,
Sur. No. 1589, at N. $45^{\circ} 2'$ E. 45.8 ft. from cor.
No. 3.

290

To S. C. E., a porphyry stone 6x8x24 ins. set
one foot in ground, alongside a pine post 6 ins.
diam., set in mon. of stones. Stone marked S.C..E.
S. 1841.

504.5

To intersect line 1-2, of Vinegar lode, this
Survey, at S. $57^{\circ} 44'$ W. 354.6 ft. from cor. No. 1.

577

To cor. No. 3, a granite stone 6x8x24 ins. set
one foot in ground, alongside a mon. of stones 3x3 ft.
Stone marked S. 3-1841.

A x on an oak tree 8 ins. diam., blazed and
marked B. T. S. 3-1841 brs. N. 9° W. 29.4 ft.

Thence N. $51^{\circ} 21'$ E.Var. 14° E.

383.7

To intersect line 1-4 of Vinegar lode, this
Survey, at S. $29^{\circ} 44'$ E. 25 ft. from cor. No. 1.

1459

To cor. No. 4, a porphyry stone 6x8x24 ins.
set one foot in ground, alongside a pine post 4 ins.
diam., set in mon. of stones. Stone marked S. 4-1841.

A x on an oak tree 10 ins. diam., blazed and marked
B. T. S. 4-1841 brs. S. $73^{\circ} 30'$ W. 11.4 ft.

Thence N. 11° W.Var. 14° E.

Feet.

Survey No. 1841.

287 To N. C. E. a porphyry stone 4x20x24 ins. set one foot in ground, alongside a pine post 4 ins. diam., set in mon. of stones. Stone marked N. C. E. S. 1841.

577 To cor. No. 1, the place of beginning, survey of exterior boundaries.

VINEGAR LODE.

Beginning at cor. No. 1, a granite stone 2x10x24 ins. set one foot in ground, alongside a pine stake 2 ins. diam., set in mon. of stones. Stake marked N. W. cor. Vinegar. Stone marked V. 1-1841.

A x on a pine tree 10 ins. diam., blazed and marked B. T. V. 1-1841 brs. N. 79° 7' E. 34.5 ft.

A x on a pine tree 10 ins. diam., blazed and marked B. T. V. 1-1841 brs. S. 58° 35' E. 40 ft.

Sec. cor. common to secs. 4, 5, 32 and 33, T. 12 & 13 N. R. 1 W. G. & S. R. M. brs. N. 25° 52' E. 5426.6 ft.

Thence S. 57° 44' W.

Var. 14° E.

354.6 To intersect line 2-3 of Stockbridge lode, this Survey, at N. 11° W. 72.5 ft. from cor. No. 3.

1387.8 To cor. No. 2, a porphyry stone 6x12x24 ins. set one foot in ground, alongside a pine post 6 ins. diam., surrounded by mon. of stones. Stone marked V. 2-1841.

A x on a porphyry rock in place marked B. R. V. 2-1841 brs. N. 65° W. 36 ft.

Feet.

Survey No. 1841.

Thence S. 29° 44' E.

Var. 14° E.

236 To S. C. E. a quartz stone 8x10x24 ins. set one foot in ground, alongside a mon. of stones 3x3 ft. Stone marked S. C. E. V. 1841.

516 To cor. No. 3, a porphyry stone 6x8x24 ins. set one foot in ground, alongside an oak post 6 ins. diam., surrounded by mon. of stones. Stone marked V. 3-1841. *No brs. available.*

Thence N. 57° 36' E.

Var. 14° E.

1129.5 To intersect line 1-2. of Santa Elmo lode of this Survey, at N. 29° E. *491.3* ft. from cor. No. 2.

1387.5 To cor. No. 4, a porphyry stone 8x10x24 ins. set one foot in ground, alongside a mon. of stones 3x3 ft. Stone marked V. 4-1841.

A x on a pine tree 18 ins. diam., blazed and marked B. T. V. 4-1841 brs. N. 20° 20' E. 28.6 ft.

Thence N. 29° 44' W.

Var. 14° E.

144.5 To intersect line 1-2 of Santa Elmo lode, this Survey, at S. 29° W. 607.2 ft. from cor. No. 1.

270 To N. C. E. a porphyry stone 6x10x24 ins. set one foot in ground, alongside a pine stake 2 ins. diam., surrounded by mon. of stones. Stone marked N. C. E. V. 1841.

Cor. No. 3, Stockbridge, of this Survey, brs. S. 82° 58' W. 410.9 ft.

Feet.

Survey No. 1841.

- 488 To intersect line 3-4 of Stockbridge lode, this Survey, at N. $51^{\circ} 21'$ E. 383.7 ft. from cor. No. 3.
- 513 To cor. No. 1, the place of beginning survey of exterior boundaries.

SANTA ELMO LODGE.

Beginning at cor. No. 1, a granite stone 8x18x24 ins. set one foot in ground, alongside a mon. of stones 3x3 ft. Stone marked S. E. 1-1841.

A x on a granite rock in place marked B. R. S. E. 1-1841 brs. S. $33^{\circ} 30'$ E. 22 ft.

Sec. cor. common to secs. 4, 5, 32 and 33, T. 12 & 13 N. R. 1 W. G. & S. R. M. brs. N. $22^{\circ} 1' 30''$ E. 5038.6 ft.

Thence S. 29° W.

Var. 14° E.

- 607.2 To intersect line 1-4 of Vinegar lode, this Survey, at N. $29^{\circ} 44'$ W. 144.5 ft. from cor. No. 4.
- 908.7 To intersect line 3-4 of Vinegar lode, this Survey, at N. $57^{\circ} 36'$ E. 1129.5 ft. from cor. No. 3.
- 1400 To cor. No. 2, a porphyry stone 8x10x24 ins. set one foot in ground, alongside a mon. of stones 3x3 ft. Stone marked S. E. 2-1841. No brs. available.

Thence S. $50^{\circ} 12'$ E.

Var. 14° E.

- 300 To S. C. E. a porphyry stone 6x20x24 ins. set

Feet.

Survey No. 1841.

one foot in ground, alongside a mon. of stones 3x3 ft.

Stone marked S. C. E. S. E. 1841.

500

To cor. No. 3, cut a x on a solid porphyry rock in place marked S. E. 3-1841. A mon. of stones 3x3 ft. alongside.

Thence N. 29° E.

Var. 14° E.

1315

To cor. No. 1, Golden Queen No. 1, of this Survey.

1400

To cor. No. 4, a porphyry stone 6x8x24 ins. set one foot in ground, alongside a mon. of stones 3x3 ft. Stone marked S. E. 4-1841. No brs. available.

Thence N. 50° 12' W.

Var. 14 ° E.

200

To N. C. E. a granite stone 8x12x24 ins. set one foot in ground, alongside a mon. of stones 3x3 ft. Stone marked N. C. E. S. E. 1841.

500

To cor. No. 1, the place of beginning, survey of exterior boundaries.

GOLDEN QUEEN NO. 1 LODGE.

Beginning at cor. No. 1, a granite stone 10x18x30 ins. set one foot in ground, alongside a mon. of stones 3x3 ft. Stone marked G. Q. No. 1 1-1841.

A x on an oak tree 8 ins. diam., blazed and marked E. T. G. Q. No. 1 1-1841 brs. S. 72° 15' E. 30.4 ft.

7.

Feet

Survey No. 1841.

A x on an oak tree 10 ins. diam., blazed and marked B. T. G. Q. No. 1 1-1841 brs. N. 20° W. 23.2 ft.

Sec. cor. common to secs. 4, 5, 32 and 33, T. 12 & 13 N. R. 1 W. G. & S. R. M. brs. N. 16° 59' E. 5296.3 ft.

Thence S. 29° W.

Var. 14° E.

1315 To cor. No. 3, Santa Elmo lode of this survey.

1463 To cor. No. 2, which is also cor. No. 1, Golden Queen No. 2, of this Survey.

A porphyry stone 4x3x24 ins. set one foot in ground, alongside a mon. of stones 3x3 ft. Stone marked G. Q. No. 1 2-1841, and G. Q. No. 2 1-1841.

A x on a porphyry rock in place marked B. R. G. Q. No. 2 1-1841 brs. N. 29° E. 148 ft.

Thence S. 56° E.

Var. 14° E.

137 To S. C. E. which is also the N. C. E. Golden Queen No. 2, a porphyry stone 8x13x24 ins. set one foot in ground, alongside a mon. of stones 3x3 ft. Stone marked S. C. E. G. Q. No. 1, 1841 and N. C. E. G. Q. No. 2, 1841.

220.3 To intersect line 1-2 of Emma lode, this survey at N. 30° 42' E. 53.3 ft. from cor. No. 2.

267 To cor. No. 3, which is also cor. No. 4, Golden Queen No. 2 of this survey.

Feet

Survey No. 1841.

A porphyry stone 8x12x24 ins. set one foot in ground, alongside a mon. of stones 3x3 ft. Stone marked G. Q. No. 1, 3-1841, and G. Q. No. 2, 4-1841.

A x on a granite rock in place marked B. R. G. Q. No. 1, 3-1841 brs. S. 32° E. 17.9 ft.

Thence N. 30° 15' E.

Var. 14° E.

1453.2

To intersect line 1-4 of Emma lode, this survey, at S. 65° 30' E. 36.8 ft. from cor. No. 1.

1460

To cor. No. 4, a porphyry stone 12x18x24 ins. set one foot in ground, alongside a mon. of stones 3x3 ft. Stone marked G. Q. No. 1, 4-1841.

A x on an oak tree 6 ins. diam., blazed and marked B. T. G. Q. No. 1, 4-1841 brs. N. 78° W. 22 ft.

Thence N. 53° W.

Var. 14° E.

300

To cor. No. 1, the place of beginning, survey of exterior boundaries.

GOLDEN QUEEN NO. 2 LODE.

Beginning at cor. No. 1, which is also cor. No. 2 Golden Queen No. 1, of this survey. Cor. described above.

Sec. cor. common to secs. 4, 5, 32 and 33, T. 12 & 13 N. R. 1 W. G. & S. R. M. brs. N. 19° 35' E. 6734.1 ft.

Feet.

Survey No. 1841.

Thence S. $15^{\circ} 11'$ W.Var. 14° E.

996

To cor. No. 2, a porphyry stone 6x12x24 ins. set one foot in ground, alongside a mon. of stones 3x3 ft. Stone marked G. Q. No. 2, 2-1841.

A x on a pine tree 18 ins. diam., blazed and marked B. T. G. Q. No. 2, 2-1841 hrs. N. $87^{\circ} 42'$ W. 25.1 ft.

Thence S. 56° E.Var. 14° E.

75

To S. C. E. a spruce post 6 ins. diam., set one foot in ground, surrounded by mon. of stones.

168

To cor. No. 3, a granite stone 10x10 x18 ins. set one foot in ground, alongside a mon. of stones 3x3 ft. Stone marked G. Q. No. 2, 3-1841.

A x on a pine tree 15 ins. diam., blazed and marked B. T. G. Q. No. 2, 3-1841 hrs. N. $84^{\circ} 25'$ E. 22 ft.

Thence N. $20^{\circ} 44'$ E.Var. 14° E.

922.2

To intersect line 2-3 of Emma lode, this Survey, at S. $65^{\circ} 30'$ E. 55 ft. from cor. No. 2.

968.6

To cor. No. 4, which is also cor. No. 3, Golden Queen No. 1, of this survey. Cor. described above.

Feet.

Survey No. 1841.

Thence N. 56° W.Var. 14° E.

46.7 To intersect line 1-2 of Emma lode, this sur.
at N. $30^{\circ} 42'$ E. 53.3 ft. from cor. No. 2.

130 To N. C. E. which is also the S. C. E. Golden
Queen No. 1, of this survey. Mon. described above.

267 To cor. No. 1, the place of beginning, sur-
vey of exterior boundaries.

EMMA LODE.

Beginning at cor. No. 1, a granite stone 10x12x24
ins. set one foot in ground, alongside a pine post
6 ins. diam., surrounded by mon. of stones. Post marked
N. W. cor. Emma. Stone marked E. 1-1841.

A x on a pine tree 18 ins. diam., blazed and
marked B. T. E. 1-1841 brs. N. $9^{\circ} 37'$ E. 30 ft.

Sec. cor. common to secs. 4, 5, 32 and 33,
T. 12 and 13 N. R. 1 W. G. & S. R. M. brs. N. $14^{\circ} 20'$ E
5391.5 ft.

Thence S. $30^{\circ} 42'$ W.Var. 14° E.

1445.7 To intersect line 2-3 of G. Q. No. 1, and
line 1-4 of G. Q. No. 2, at N. 56° W. 46.7 ft.
from cor. No. 3, G. Q. No. 1, which is also cor.
No. 4, G. Q. No. 2.

1499 To cor. No. 2, a granite stone 8x12x24 ins.
set one foot in ground, alongside a spruce post 5 ins.
diam., surrounded by mon. of stones. Stone marked
E. 2-1841.

Feet.

Survey No. 1341.

A x on a spruce tree 10 ins. diam., blazed and marked B. T. E. 2-1841 hrs. S. $40^{\circ} 45'$ E. 43.9 ft.

Cor. No. 4, G. Q. No. 2, and cor. No. 3, G. Q. No. 1 hrs. N. $73^{\circ} 30'$ E. 69 ft.

Thence S. $65^{\circ} 30'$ E.

Var. 14° E.

55

To intersect line 3-4 of Golden Queen No. 2, this survey, at S. $20^{\circ} 44'$ W. 46.4 ft. from cor. No. 4.

291

To S. C. E. a granite stone 6x10x13 ins. set one foot in ground, alongside a pine post 6 ins. diam., surrounded by mon. of stones. Stone marked S. C. E. E. 1341.

584

To cor. No. 3, a granite stone 3x12x24 ins. set one foot in ground, alongside a pine post 4 ins. diam., surrounded by mon. of stones. Stone marked E. 3-1841.

A x on a pine tree 24 ins. diam., blazed and marked B. T. E. 3-1841 hrs. N. 6° E. 18.3 ft.

Thence N. $31^{\circ} 19'$ E.

Var. 14° E.

1500

To cor. No. 4, a porphyry stone 6x10x24 ins. set one foot in ground, alongside a oak post 3 ins. diam., surrounded by mon. of stones. Stone marked E. 4-1841. No hrs. available.

Feet.

Survey No. 1841.

Thence N. 65° 30' W.

Var. 14° E.

300 To N. C. E., a porphyry stone 10x12x24 ins.
set one foot in ground, alongside a pine post 4
ins. diam., surrounded by mon. of stones. Stone marked
N. C. E. E. 1841.

563.2 To intersect line 3-4 of Golden Queen No. 1,
this survey, at S. 30° 18' W. 6.8 ft. from cor. No. 4.

600 To cor. No. 1, the place of beginning, sur-
vey of exterior boundaries.

Survey No. 1841 is identical ^{with} the several locations.

AREAS.

STOCKBRIDGE:

Gross Area,	17.118 Acres.
Less area in conflict Golden Fleece No. 4, sur. 1539,	1.453 "
Net area Stockbridge,	15.665 Acres.

VINEGAR:

Gross Area,	16.373 A.
Less area in con- flict with Stock- bridge, this sur.,	.334 A.
Less area in con- flict with Santa Elmo, this sur.,	.427 " .811

Net area Vinegar:	15.562 "
-------------------	----------

SANTA ELMO:

Net area:	15.782 "
-----------	----------

EMMA:

Gross Area,	20.247 A.
Less area in con- flict with Golden Queen No. 1,	1.387 A.
Less area in con- flict with Golden Queen No. 2,	.057 " 1.444

Net Area Emma:	18.803 "
----------------	----------

Survey No. 1841.

GOLDEN QUEEN NO. 1:

Net Area,	9.483 Acres.
-----------	--------------

GOLDEN QUEEN NO. 2:

Net Area,	4.707 "

Total area lode claims:	80.002 Acres.

* * * * *

LOCATION.

This claim is located on unsurveyed land, approximately in T. 12 N. R., 1 W. G. & S. R. M., in Walker Mining District, Yavapai County, Ariz., and is bounded on the North by Golden Fleece No. 3, Sur. No. 1620, Golden Fleece No. 4, Sur. No. 1589, and Mascot, unsurveyed, Mr. Brode, claimant. On the N. E. by Accidental, unsurveyed, and on the South by New Years Gift, unsurveyed, Collins, unsurveyed, and Zulu, unsurveyed. No other adjoining claims known.

* * * * *

VEINS.

Stockbridge vein extends from Dis. Shaft, N. 51° 21' E. 730 ft., and S. 51° 21' W. 729 ft.

Vinegar vein extends from N. C. E. mon., S. 58° 1' W. 1383 ft.

Santa Elmo vein extends from S. C. E. mon., N. 29° E. 1400 ft.

Emma vein extends from S. C. E. mon., N. 31° 3' E. 1499 ft.

Survey No. 1841.

Golden Queen No. 1 vein extends from S. C. E. 1463 ft. in a Northeasterly direction, to North end line of claim.

Golden Queen No. 2 vein extends from N. C. E. 980 ft. in a Southwesterly direction to S. C. E.

* * * * *

EXPENDITURE OF FIVE HUNDRED DOLLARS.

I certify that the value of the labor and improvements upon this claim, placed thereon by the claimant and his grantors, is not less than five hundred dollars for each location in claim, and that said improvements consist of:

STOCKBRIDGE LODGE:

Dis. Shaft No. 1, which brs. from N. C. E. mon. S. $51^{\circ} 21'$ W. 730 ft. Shaft 4x6 ft. 10 ft. deep.

Value \$100.00

Shaft No. 2, which brs. from cor. No. 4, S. $68^{\circ} 10'$ W. 435 ft. Shaft. 5x8 ft. 14 ft. deep.

Value \$ 140.00

Shaft No. 3, which brs. from cor. No. 4, S. 66° W. 605. ft. Shaft 4x6 ft. 50 ft. deep.

Value \$500.00

Tunnel No. 4, which brs. from cor. No. 4, S. 66° W. ~~615~~ ft. Tunnel 4x6 ft. 50 ft. *Long*

Value \$500.00

VINEGAR LODGE:

Dis. Tunnel No. 1, which *brs.* from cor. No. 3, Stockbridge, S. ~~23~~ $^{\circ}$ E. 155 ft. Tunnel 4x6 ft. 45 ft. long, approach 4x15 ft. 12 ft. face. Course S. W.

Value \$ 500.00

Survey No. 1841.

VINEGAR LODGE: (continued)

Tunnel No. 2, which brs. from cor. No. 3,
Stockbridge, S. $47^{\circ} 30'$ E. 170 ft. Tunnel 4x6 ft.
200 ft. long. Course N. E.

Value \$2000.00

Tunnel No. 3, which brs. from cor. No. 3,
Stockbridge, S. $35^{\circ} 15'$ E. 255 ft. Tunnel 4x6 ft.
25 ft. long, approach 4x12 ft. 12 ft. face.

Value \$300.00

SANTA ELMO LODGE:

Dis. Tunnel No. 1, which commences at S. C. E.
Tunnel 4x6 ft. 50 ft. long. Course N. E.

Value \$500.00

GOLDEN QUEEN NO. 1:

Dis. Tunnel No. 1, which brs. from cor. No. 2,
N. $52^{\circ} 15'$ E. 175 ft. Tunnel 4x6 ft. ~~60~~ ft. long.
Course N. E.

Value \$600.00

EMMA LODGE:

Dis. Tunnel No. 1, which brs. from S. C. E. mon.
N. $31^{\circ} 3'$ E. 75 ft. Tunnel 4x6 ft. 200 ft. long.
Course N. E.

Value \$2000.00

Tunnel No. 2, which brs. from S. C. E. mon.
N. $31^{\circ} 3'$ E. 1125 ft. Tunnel 4x6 ft. 40 ft. long.
Course S. W.

Value \$400.00

Tunnel No. 3, which brs. from cor. No. 1,

Survey No. 1841.

EMMA LODE: (continued)

S. 10° 30' E. 125 ft. Tunnel 4x6 ft. 180 ft. long.

Course S. W.

Value \$1800.00

Tunnel No. 4, which brs. from cor. No. 1,

S. 10° 30' E. 75 ft. Tunnel 4x6 ft. 50 ft. long.

Course S. W.

Value \$500.00

GOLDEN QUEEN NO.2:

Dis. Cut No. 1, which commences at N. C. E.,

Cut 4x16 ft. 12 ft. face.

Value \$100.00

Note:

There is to be credited to Golden Queen No.2, \$400.00 worth of the improvements on tunnel No. 1, Emma lode.

* * * * *

INSTRUMENT.

This survey was made with a Gurley Light Mountain Solar Transit. The courses were deflected from the true meridian as determined by direct solar observations. The distances were measured with a 75 ft. steel tape, and a 100 ft. steel chain.

Prescott Ariz.

Aug. 1903.

J. J. Fisher

U. S. D. M. S.

FINAL OATHS FOR SURVEYS.

LIST OF NAMES.

A list of the names of the individuals employed by J. J. Fisher
 United States Deputy Mineral Surveyor, to assist in running, measuring, and marking the lines
 corners and boundaries described in the foregoing field notes of the survey of the mining claim
 of John Ryan
 known as the Emma, Golden Linn #1, Golden Linn #2, Stockbridge, Sassa Elms & Vasego
 and showing the respective capacities in which they acted.

- Chas. Batty , Chairman.
- W. S. Comer , Chairman.
- W. S. Comer , Axman.
- Chas. Batty , Flagman.

FINAL OATHS OF ASSISTANTS.

We, Chas. Batty
 and W. S. Comer , do solemnly swear that we assisted J. J. Fisher
 , United States Deputy Mineral Surveyor, in marking the corners and
 surveying the boundaries of the mining claim of John Ryan

..... known as the Emma, Golden Linn #1, Golden Linn #2, Stockbridge, Sassa Elms & Vasego , represented
 in the foregoing field notes as having been surveyed by said deputy mineral surveyor and under
 his direction; and that said survey has been in all respects, to the best of our knowledge and
 belief, faithfully and correctly executed; and the corner and boundary monuments established
 according to law and the instructions furnished by the United States Surveyor-General for
Arizona

- Chas. Batty , Chairman.
- W. S. Comer , Chairman.
- W. S. Comer , Axman.
- Chas. Batty , Flagman.

My commission expires
 May 10, 1904

Subscribed and sworn to by the above-named persons before me
 this 20th day of August, 1903

J. J. Fisher
 Notary Public

FINAL OATH OF U. S. DEPUTY MINERAL SURVEYOR

I, J. J. Fisher, U. S. Deputy Mineral Surveyor, do solemnly swear that, in pursuance of instructions received from the United States Surveyor General for Arizona, dated Aug. 13th 1903, I have, in strict conformity to the laws of the United States, the official regulations and instructions thereunder, and the instructions of said Surveyor General, faithfully and correctly executed the survey of the Mining Claim of John Ryan known as the "Emma Stockbridge", known as the "Santa Elmo, Golden Queen #1, Golden Queen #2, & Vinegar", situate in Walsh Mining District, Yavapai County, Arizona, in Section off, Township No. 12 N, Range No. 1 W. 4 + S. R. 2 W and designated as Survey No. 1841, as represented in the foregoing field notes, which accurately show the boundaries of said mining claim as distinctly marked by monuments on the ground, and described in the attached copy of the location certificate, which was received by me from the Surveyor General with said instructions, and that all the corners of said survey have been established and perpetuated in strict accordance with the law, official regulations and instructions thereunder; and I do further solemnly swear that the foregoing are the true and original field notes of said survey and my report therein, and that the labor expended and improvements made upon said mining claim by claimant or his grantors are as therein fully stated, and that the character, extent, location and itemized value thereof are specified therein with particularity and full detail, and that no portion of said labor or improvements so credited to this claim has been included in the estimate of expenditures upon any other claim.

J. J. Fisher
U. S. Deputy Mineral Surveyor.

Subscribed and sworn to by the said J. J. Fisher
U. S. Deputy Mineral Surveyor, before me Thomas C. Job a Notary Public
in and for Yavapai County Arizona this twenty eighth
day of August 1903. My commission expires July 9, 1907

Thomas C. Job
Notary Public.

Affidavit of Five Hundred Dollars Improvements:

We, Chas Batty, and W. S. Corne

of lawful age, being first duly sworn according to law, depose and say: That we are acquainted with the Emma Golden Run #1 Golden Run #2 Streckbridge Santa Elms + Vinique mining claim, situate in Walker Mining district, Yavapai County, Arizona Territory, for which John Ryan

has made application for survey prior to application for patent under the provisions of the Act of Congress, approved May 10, 1872; and that the labor done and improvements made thereon by the applicant and his grantors exceed Five Hundred Dollars in value, for each location and further that we are not personally interested in said mine.


Chas. Batty
W. S. Corne

TERRITORY OF ARIZONA,
County of Yavapai } ss:

Sworn to and subscribed before me, this 20th

day of August, 1903

J. J. Fisher
Notary Public



My commission expires
May 10, 1904

EMMA.

NOTICE OF LOCATION.

KNOW ALL MEN BY THESE PRESENTS:

That I the undersigned, have this day located Fifteen Hundred (1500) linear feet of this vein or lode, bearing precious metals, with all dips, spurs, angles and variations, with surface ground Three Hundred (300) feet on each side of the centre of vein, with all mineral deposits contained therein, and all timber growing within the limits of said claim, and all water and water privileges thereon or appurtenant thereto, under and according to the provisions of the Mining Laws of the United States, under which it is located.

This claim commences at this monument and notice placed upon the ledge, and runs Fifteen Hundred (1500) feet in a Northerly direction along the ledge.

The Exterior boundaries are as follows, viz:

Commencing at this monument and notice, and running Three Hundred (300) feet in an easterly direction to monument at S.E. corner of claim; thence in a northerly direction parallel with the ledge Fifteen Hundred (1500) feet to monument at N.E. corner of claim; thence in a westerly direction at right angles across the ledge Six Hundred (600) feet to monument at N.W. corner of claim; thence parallel with the lode in a southerly direction Fifteen Hundred (1500) feet to monument at S.W. corner of claim; thence at right angles across the ledge in an easterly direction Three Hundred (300) feet to monument upon the ledge and place of beginning.

This ledge may be more generally described as situated in Walker Mining District in upper Lynx Creek and was formerly worked by one Mr. Knapp and by him called the Kittie and about 3300 feet from what is known as the Helwick Tunnel, in Walker Mining District, Yavapai County, Arizona Territory, and shall be known as the EMMA Mining Claim.

Dated on the ground, just after 12 o'clock at night this First day of January 1888.

Catherine E. Dake.

Witness: Wm. Flannigan.

(Correction on second line made by Recorder)

Recorded at the request of C.A. Dake Jan. 3d A.D. 1888 at 30 minutes past 9 o'clock a.m. in Book 34 of Mining Records of Yavapai County, Arizona, pages 595-596.

(L.S.) E.J.F. Horne,
County Recorder.

STOCKBRIDGE.

NOTICE OF LOCATION.

KNOW ALL MEN BY THESE PRESENTS:

That we, the undersigned, have this day located Fifteen Hundred (1500) linear feet of this vein or lode, bearing precious metals, with all dips, spurs, angles and variations, with surface ground Three Hundred (300) feet on each side of the center of vein, with all mineral deposits contained therein, and all timber growing within the limits of said claim, and all water and water privileges thereon or appurtenant thereto, under and according to the provisions of the United States Mining Laws, under which it is located.

This claim commences at this Monument and Notice placed upon the ledge, and runs Five Hundred (500) feet in a Northerly direction and One Thousand (1000) feet in a southerly direction along the ledge.

The Exterior boundaries are as follows, viz:

Commencing at a monument of stone on west boundary line, distant Three Hundred (300) feet in a Westerly direction from Discovery Monument; thence in a Northerly direction parallel with the ledge Five Hundred (500) feet to Monument of Stone at N.W. corner of claim; thence in an Easterly direction at right angles across the ledge Six Hundred (600) feet to Monument of Stone at N.E. corner of claim; thence in a Southerly direction parallel with the ledge Fifteen Hundred (1500) feet to Monument of Stone at S.E. corner of claim; thence at right angles across the ledge in a Westerly direction Six Hundred (600) feet to Monument of Stone at S.W. corner of claim; thence in a Northerly direction parallel with the ledge One thousand (1000) feet to Monument on West boundary and place of beginning.

This ledge may be more generally described as situated East of the Hidden Treasure and formerly known as the "Providence" said notice at main shaft.

In Walker Mining District, Yavapai County, Arizona Territory, and shall be known as the STOCKBRIDGE Mining Claim.

Dated on the ground this first day of January 1894.

N.L.Griffin
S.B.Griffin - G.G.Henderson.

Recorded at request of G.G.Henderson March 1st, A.D. 1894, at 11:53 o'clock a.m. in Book 39 of Mines, page 134, Records of Yavapai County, Arizona.

By J.H.Watts, Deputy.

(Seal) Alex O.Brodie,
County Recorder.

"SANTA ELMO"

NOTICE OF LOCATION

KNOW ALL MEN BY THESE PRESENTS:

That we the undersigned, have this day located Fifteen Hundred (1500) linear feet of this vein or lode, bearing precious metals, with all dips, spurs, angles and variations, with surface ground Three Hundred (300) feet on each side of the center of vein, with all Mineral Deposits contained therein, and all Timber growing within the limits of said claim, and all Water and Water privileges thereon or appurtenant thereto, under and according to the provisions of the United States Mining Laws, under which it is located.

This claim commences at this Monument and Notice placed upon the ledge, and runs 700 feet in a Northerly direction and 300 feet in a Southerly direction along the ledge, from discovery shaft.

The Exterior boundaries are as follows, viz:

Commencing at a Monument of Stone on West boundary line, distant Three Hundred (300) feet in a Westerly direction from Discovery Monument; thence in a Northerly direction parallel with the ledge 700 feet to Monument of Stone at N.W. corner of claim; thence in a Easterly direction at right angles across the ledge Six Hundred (600) feet to Monument of Stone at N.E. corner of claim; thence in a southerly direction parallel with the ledge Fifteen Hundred (1500) feet to Monument of Stone at S.E. corner of claim; thence at right angles across the ledge in a Westerly direction Six Hundred (600) feet to Monument of Stone at S.W. corner of claim; thence in a North-erly direction parallel with the ledge 300 feet to Monument on West boundary and place of beginning.

This ledge may be more generally described as situated Walker mining district. It lays one mile southeast of Walker P.O. East of the Grant mine & is the south extention of the accidental mine. It lays north of Kitty Gulch, in Walker Mining District, Yavapai County, Arizona Territory, and shall be known as the SANTA ELMO Mining Claim.

Dated on the ground this 9th day of April 1898.

John Comer. Will L. Comer.

John H. Robinson. John Hartsfield.

Witness (By J.B. Phipps)
A.J. Pesnell)

Recorded at request of John M. Comer, June 23rd A.D. 1898, at 9:40 o'clock a.m. in Book 49 of Mines, page 118, Records of Yavapai County, Arizona.

(Seal) W.I. Johnson,
County Recorder.

By E.C. Averyt,
Deputy.

"GOLDEN QUEEN NO.1.

NOTICE OF LOCATION.

KNOW ALL MEN BY THESE PRESENTS:

That I, the undersigned, have this day located Fifteen Hundred (1500) linear feet of this vein or lode, bearing precious metals, with all dips, spurs, angles and variations, with surface ground Three Hundred (300) feet on each side of the center of vein, with all Mineral Deposits contained therein, and all timber growing within the limits of said claim, and all water and water privileges thereon or appurtenant thereto, under and according to the provisions of the United States Mining Laws, under which it is located.

This claim commences at this Monument and Notice placed upon the ledge, and runs 500 feet in a Easterly direction and 1000 feet in a Westerly direction along the ledge, from discovery shaft.

The Exterior boundaries are as follows, viz:

Commencing at a Monument of Stone on West boundary line, distant Three Hundred (300) feet in a Westerly direction from Discovery Monument; thence in a Easterly direction parallel with the ledge 500 feet to Monument of Stone at N.W. corner of claim; thence in a Easterly direction at right angles across the ledge Six Hundred (600) feet to Monument of Stone at N.E. corner of claim; thence in a Southwesterly direction parallel with the ledge Fifteen Hundred (1500) feet to Monument of Stone at S.E. corner of claim; thence at right angles across the ledge in a westerly direction Six Hundred (600) feet to Monument of Stone at S.W. corner of claim; thence in a Northeasterly direction parallel with the ledge 1000 feet to Monument of West boundary and place of beginning.

This ledge may be more generally described as situated about 1 mile South of Walker P.O. and adjoins Accidental mine on South east. And North of Kitty mine, in Walker Mining District, Yavapai County, Arizona Territory, and shall be known as the Golden Queen No.1 Mining Claim.

Dated on the ground this 29th day of April 1899.

W.S.Gomez.

Recorded at request of W.L.Gomez July 28th A.D.1899, at 11:45 o'clock a.m. in Book 49 of Mines, page 414, Records of Yavapai County, Arizona.

By F.E.Walker, Deputy.

(Seal) W.I.Johnson,
County Recorder.

(24)

"GOLDEN QUEEN NO. 3"

NOTICE OF LOCATION.

KNOW ALL MEN BY THESE PRESENTS:

That I, the undersigned, have this day located Fifteen Hundred (1500) linear feet of this vein or lode, bearing precious metals, with all dips, spurs, angles and variations, with surface ground Three Hundred (300) feet on each side of the center of vein, with all Mineral Deposits contained therein, and all Timber growing within the limits of said claim, and all Water and Water privileges thereon or appurtenant thereto, under and according to the provisions of the United States Mining Laws, under which it is located.

This claim commences at this Monument and Notice placed upon the ledge, and runs 1500 feet in a Southwesterly direction along the ledge, from discovery shaft.

The Exterior boundaries are as follows, viz:

Commencing at a Monument of Stone on West boundary line, distant Three Hundred (300) feet in a Westerly direction from Discovery Monument; thence in a Northerly direction parallel with the ledge 300 feet to Monument of Stone at N.W. corner of claim; thence in a Easterly direction at right angles across the ledge Six Hundred (600) feet to Monument of Stone at N.E. corner of claim; thence in a Southerly direction parallel with the ledge Fifteen Hundred (1500) feet to Monument of Stone at S.E. corner of claim; thence at right angles across the ledge in a Westerly direction Six Hundred (600) feet to Monument of Stone at S.W. corner of claim; thence in a Northerly direction parallel with the ledge 1500 feet to Monument on West boundary and place of beginning.

This ledge may be more generally described as situated joining on to the South end of the Golden Queen No. 1 and is situated one mile south of Walker P.O. Located on what is known as Kitty gulch and lays west of the Kitty mine, in Walker Mining District, Yavapai County, Arizona Territory, and shall be known as the GOLDEN QUEEN NO. 3 Mining Claim.

Dated on the ground this 29th day of April 1899.

W.S. Jomer

Recorded at request of W.L. Jomer July 23rd A.D. 1899, at 11:45 o'clock a.m., in Book 49 of Mines, page 415, Records of Yavapai County, Arizona.

By F.E. Walker, Deputy.
(Seal) W.I. Johnson, County Recorder.

TERRITORY OF ARIZONA,)
 : ss.
 COUNTY OF YAVAPAI.)

I, P. J. FARLEY, County Recorder in and for the County of Yavapai, in the Territory of Arizona, and custodian of the records thereof, do hereby certify that I have compared the above and foregoing pages numbered from one to five, inclusive, with the original records in my office, and the said five pages contain a full, true and correct copy of each of the following named and described mining claims, as appears from said original records, to-wit:

EMMA mining claim, the notice of location whereof is of record in Book 24 of Mines, pages 595-596, Records of Yavapai County, Arizona:

STOCKBRIDGE mining claim, notice of location whereof is of record in Book 39 of Mines, page 134, records aforesaid:


SANTA ELMO mining claim, notice of location whereof is of record in Book 49 of Mines, page 118, records aforesaid:

GOLDEN QUEEN NO. 1 mining claim, notice of location whereof is of record in Book 49 of Mines, page 414, records aforesaid:

GOLDEN QUEEN NO. 3 mining claim, notice of location whereof is of record in Book 49 of Mines, page 415, records aforesaid:

All of said mining claims being situate in Walker Mining District, Yavapai County, Arizona.

IN WITNESS WHEREOF, I have hereunto set my hand and affixed my official seal, this 15th day of July, A. D. 1903.



P. J. Farley

 County Recorder.

GOLDEN QUEEN NO.2AMENDED NOTICE OF LOCATION OF THE GOLDEN QUEEN NO.2
MINING CLAIM.

KNOW ALL MEN BY THESE PRESENTS that the undersigned Hoytt Mining Company, a Corporation created and existing under the laws of the Territory of Arizona, acting through and by its agent, thereunto duly authorized, John W. Collins has this day located Eleven hundred (1100) linear feet of this vein or lode, bearing precious metals, with all the dips, spurs, angles and variations with surface ground Two hundred (200) feet on the Westerly side and One hundred thirty (130) feet on the Easterly side of the center of the vein, with all mineral deposits contained therein and all timber growing within the limits of said claim and all water and all water rights and priveleges therein and appurtenant thereto, under and according to the provisions of the United States Mining Laws and also under the Mining Laws of the Territory of Arizona, Title XLVII of the Revised Statutes of the Territory of Arizona, entitled Mines and Mining.

This claim commenses at this monument and notice placed upon the ledge and running Eleven hundred (1100) feet in a Southerly direction along the ledge from the discovery shaft.

The exterior boundaries are as follows:-

Commencing at a monument of stones on the North end line, where this notice is posted at the discovery shaft, said monument being at the center of an open cut; thence running two hundred (200) feet Westerly to the North west corner of the claim to a monument of stones; thence running in an Southerly direction Eleven hundred (1100) feet to the South west corner of the claim to a monument of stones; thence Easterly Seventy-five (75) feet to a monument of stones placed on the ledge; thence Easterly Ninaty three (93) feet to the South east corner of the claim, to a monument of stones; thence Northerly Eleven hundred (1100) feet to the North east corner of the claim to a monument of stones thence One hundred thirty feet (130) westerly to the location monument, or the place of beginning at the open cut.

This lode may be more generally described as joining on to the South end of the Golden Queen No.1 Mining Claim and is situate about one mile south of Walker Post Office and one quarter of a mile North west of what is known as Pickerells Camp, the North end of which is in what is known as "Kitty Gulsh" Yavapai County, Arizona.

The Western boundry of this claim is more particularly and correctly described in a deed from John Curran and T.G. Norris to W.S. Comer, dated June 5th 1903 and recorded in Book 60 of Deeds pages 527-531 and shall be known as the GOLDEN QUEEN NO.2 Mining Claim.

And be it further known that this amended notice of location is filed and recorded for the purpose of more correctly and completely describing the boundaries of said claim according to the monuments and courses and distances of the boundary lines and is made without waiving any of the rights of the former location notice on this claim made on the Twenty-ninth day of April, 1899 by W.S. Comer.

Dated on the ground this 15 day of January A.D.1903.

Hoytt Mining Co.
Agent John W. Collins.

Recorded at request of Herndon & Norris Jan.21 A.D.1903, at 12:45 o'clock P.M. in Book 64 of Mines, pages 225-226-227, Records of Yavapai County, Arizona.

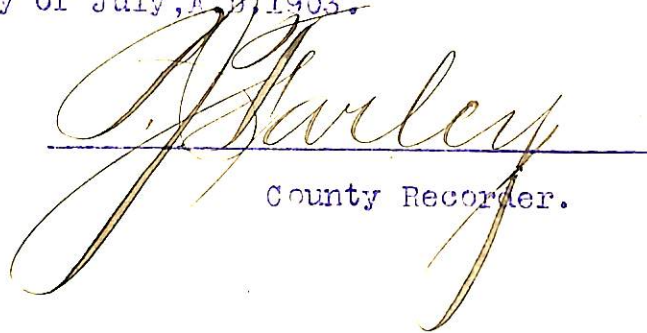
(Seal) P.J. FARLEY, County Recorder.

By P.J. Keohane, Deputy.


TERRITORY OF ARIZONA,)
 : ss.
 COUNTY OF YAVAPAI.)

I, P. J. FARLEY, County Recorder in and for
 the County of Yavapai, in the Territory of Arizona, and custodian of
 the records thereof, do hereby certify that I have compared the above
 and foregoing with, and the same is a full, true and correct copy of
 the Amended Notice of location of the "GOLDEN QUEEN NO. 3" mining
 claim, situate in Walker Mining District, Yavapai County, Arizona, as
 the same appears of record in Book 64 of Mines, pages 225-226-227,
 Records of Yavapai County, Arizona.

IN WITNESS WHEREOF, I have hereunto set my hand and affix-
 ed my Official Seal, this 15th day of July, A. D. 1903.



 County Recorder.



"VINEGER"

NOTICE OF LOCATION.

KNOW ALL MEN BY THESE PRESENTS:

That 1 Jan. the undersigned, have this day located fifteen hundred (1500) linear feet of this vein or lode, bearing precious metals, with all dips, spurs, angles and variations, with surface ground three hundred (300) feet on each side of the center of vein, with all mineral deposits contained therein, and all timber growing within the limits of said claim, and all water and water privileges thereon or appurtenant thereto, under and according to the provisions of the United States Mining Laws, under which it is located.

This claim commences at this Monument and notice placed upon the ledge, and runs 300 feet in a northerly direction and 1200 feet in a southerly direction along the ledge, from discovery shaft.

The exterior boundaries are as follows, viz: Commencing at a monument of stone on west boundary line, distant three hundred (300) feet in a westerly direction from discovery monument; thence in a northerly direction parallel with the ledge 300 feet to monument of stone at N. W. corner of claim; thence in an easterly direction at right angles across the ledge six hundred (600) feet to monument of stone at N. E. corner of claim; thence in a southerly direction parallel with the ledge fifteen hundred (1500) feet to monument of stone at S. E. corner of claim; thence at right angles across the ledge, in a westerly direction six hundred (600) feet to monument of stone at S. W. corner of claim; thence in a northerly direction parallel with the ledge 1200 feet to monument on west boundary and place of beginning.

This ledge may be more generally described as situated Walker Mining District, and about a half mile from the Hed Hole in a Sutherly direction. Joins the Stokbrige and the Mascot on the West and the St. E Elna and the Good Hope on the West, in Mining District, Yavapai County, Arizona Territory, and shall be known as the Vineger Mining Claim.

Dated on the ground this 1 day of January, 1902.

Witness

Geo. W. Smith.

JOHN CURRAN.

Recorded at request of T. G. Norris, February 1st A. D. 1902, at 1:40 o'clock P. M., in Book 54 of Mines, page 158, Records of Yavapai County, Arizona.

(Seal)

P. J. Farley,
County Recorder.

By D. J. Sullivan, Deputy.

Territory of Arizona,)
:SS.
County of Yavapai.)

I, P. J. FARLEY, County Recorder in and for the County of Yavapai, in the Territory of Arizona, and Custodian of the Records thereof, do hereby certify that I have compared the above and foregoing with, and the same is a full, true and correct copy of notice of location of "VINEGER" Mining Claim, as the same appears of record in my office in Book 54 of Mines, page 158, Records of Yavapai County, Arizona.

IN WITNESS WHEREOF, I have hereunto set my hand and affixed my Official Seal, this 25th day of July, A. D. 1903.


County Recorder.

"Vinegar".

Amended Notice of Mining Location.
Lode Claim.

To all whom it may concern; This mining claim, the name of which is the Vinegar Mining Claim, situate on lands belonging to the United States of America, and in which there are valuable mineral deposits, was entered upon and located for the purpose of exploration and purchase by John Curran & T.G. Norris, the undersigned, on the 21 day of July, 1903.

The length of this claim is 1387.8 feet and we claim 387.8 feet in a northerly direction and 1,000 feet in a southerly direction from the center of the discovery monument, at which this notice is posted, lengthwise of the claim, together with 300 or less feet in width of the surface grounds, on each side of the center of said claim. The general course of the lode deposit and premises is from the N.E. to the S.W..

The claim is situated and located in the Walker Mining District, in Yavapai County, in the Territory of Arizona, about $\frac{1}{2}$ mile in a southerly direction from Mud Hole Mine.

The surface boundaries of the claim are marked upon the ground as follows: Beginning at a mon. of stone at a point in a N. $58^{\circ} 1'$ E. direction 387.8 feet from discovery monument (at which this notice is posted), being in the center of the North end line of said claim; thence N. $29^{\circ} 44'$ W. 243 feet to a mon. of stones being the N.W. corner of said claim; thence S. $57^{\circ} 44'$ W. 1387.8 feet to a mon. of stone being at the S.W. corner of said claim; thence S. $29^{\circ} 44'$ E. 236 feet to a mon. of stone at the center of the South end of said claim; thence S. $29^{\circ} 44'$ E. 260 feet to a mon. of stone, being at the S.E. corner of said claim; thence N. $57^{\circ} 36'$ E. 1387.5 feet to a mon. of stone at the N.E. corner of said claim; thence N. $29^{\circ} 44'$ W. 270 feet to the place of beginning.

All done under the provisions of Chapter Six, of Title XXXII of the Revised Statutes of the United States and of an Act of the

General Assembly of Arizona, entitled "An Act Concerning Mines", approved March 20th, 1895, and amended March 2nd, 1899.

This is an Amended Location Notice of the Vinegar Mining Claim located by John Curran on the 1st day of January, 1903 and recorded in Book 54 of Records of Mines, at page 158, in the office of the County Recorder of the aforesaid County of Yavapai to which reference is hereby made, and this Amended Location Notice is made and posted to correct errors in the description in the said original Location Notice.

Dated and posted on the ground this 31 day of July, 1903.

John Curran,

T.G.Norris,

Recorded at request of Chas.Battye, July 25", A.D.1903 at 3:15 o'clock P.M. in Book 64 of Mines, pages 434 - 436, Records of Yavapai County, Arizona.

P.J.Farley,

(Seal)

County Recorder.

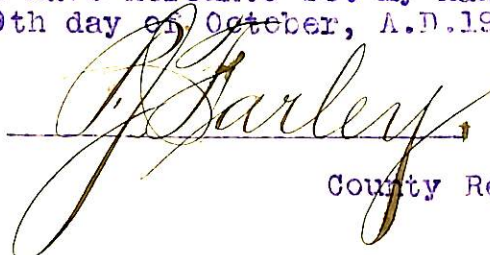
By G.M.Dotson,

Deputy.

Territory of Arizona, }
 } ss.
County of Yavapai, }

I, P.J.Farley, County Recorder in and for the County of Yavapai, Territory of Arizona and custodian of the records thereof, do hereby certify that I have compared the within and foregoing with and the same is a full, true and correct copy of the amended notice of location of the "Vinegar" Mining Claim, as the same appears of record in my office in Book 64 of Mines, pages 434 to 436, Records of Yavapai County, Arizona.

In witness whereof I have hereunto set my hand and affixed my official seal this the 29th day of October, A.D.1903.



County Recorder.

4-687.

**SURVEYOR-GENERAL'S CERTIFICATE OF APPROVAL OF FIELD
NOTES AND SURVEY OF MINING CLAIM.**

Department of the Interior.

Office of U. S. Surveyor-General,

Phoenix, Arizona,

Nov. 16th, 190*3*.

I, U. S. Surveyor-General for Arizona

do hereby certify that the foregoing and hereto attached Field Notes and Return of the Survey of the
Mining Claim of John Ryan

....., known as the
Emma, Stockbridge, Santa Elmo, Golden Queen No. 1, Golden Queen No. 2, & Vinegar.

situate in Walker mining district,

Yavapai County, Arizona

in Section Approximately, Township No. 12 North, Range No. 1 W., G & S.R.M.

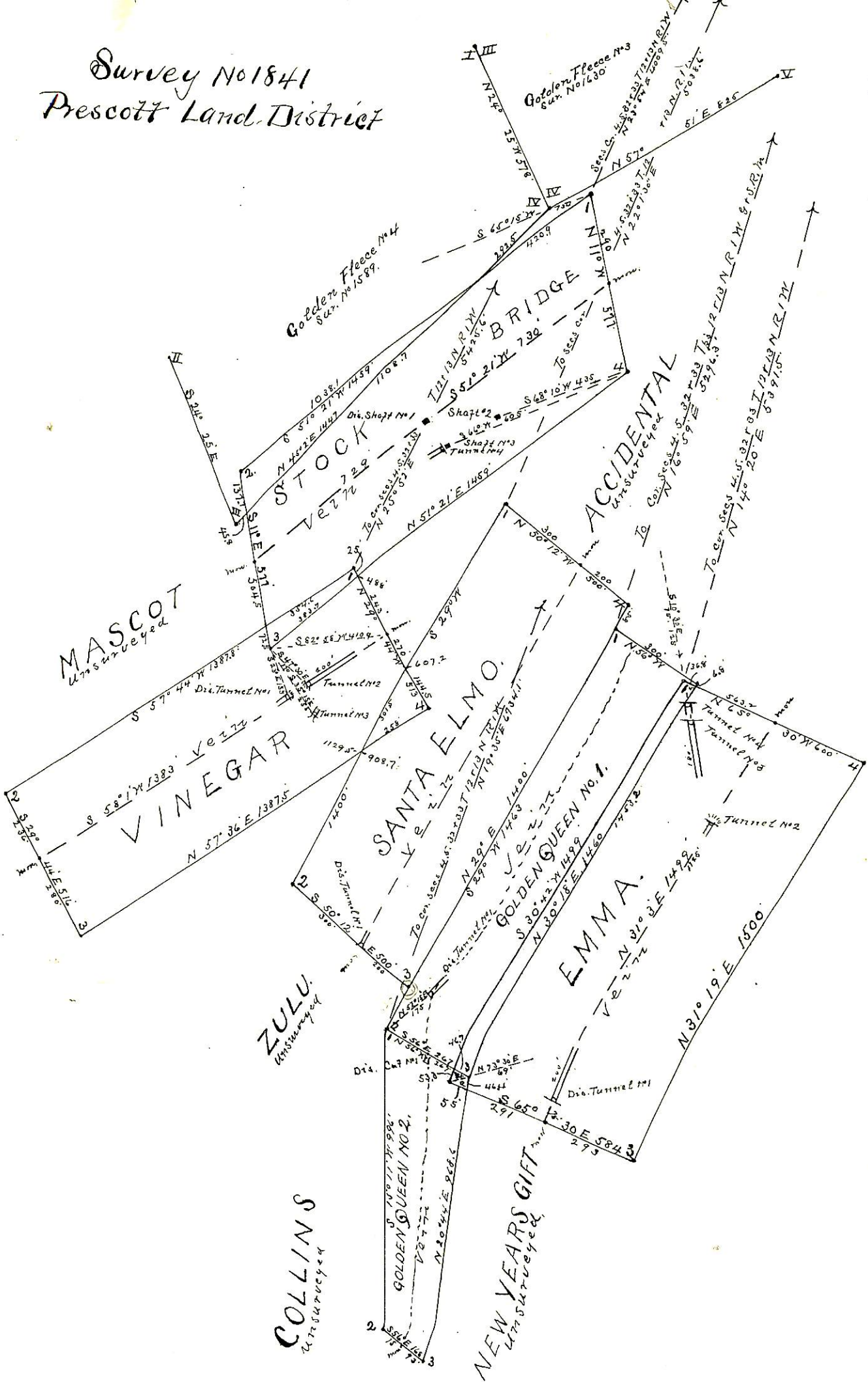
....., designated as Survey No. 1841

executed by J. J. Fisher, U. S. Deputy Mineral
Surveyor, Aug. 15th & Aug. 20th., 190*3*, under my instructions dated

Aug. 13th, 190*3*, have been critically examined and the necessary cor-
rections and explanations made, and the said Field Notes and Return, and the Survey they describe,
are hereby approved. A true copy of the copy of the location certificate filed by the applicant. for
survey is included in the field notes.

Frank J. Sigwalt
.....
U. S. Surveyor-General for Arizona

Survey No 1841
 Prescott Land District



Surveyed 15-20-1903
 by J. J. Fisher
 U.S. D.M. Surveyor.