

MS

0

1

8

5

1

MINERAL SURVEY NO. 1851

Claims	M & B Desc.	Improvements	Loc. Notices
American	10	23	9
Florodora	15	24	2
Hazel	4	23	1
Katie D.	13	23	4
Mabel	1	24	7
Martha	12	24	5
Nellie	3	22	6
New England	8	23	8
Standard	6	23	10
Yosemite	17	24	3

Recd. Sept. 29/03

11/4/03
Notes and forms copied
V. M. H.

1
FEB 27 1904

(4-683.)

Mineral Survey No. 1851

Lot No. _____

Gila Land District.

FIELD NOTES

OF THE SURVEY OF THE MINING CLAIM OF

The Standard Copper Mines

KNOWN AS THE

Florodora, Martha, Yosemite, Kate D., Standard, Hazel, American, New England, Nellie & Mabel,

Greenlee Gold Mountain Mining District.

Graham County, ARIZONA

Sections 9 & 10, Township 4 S., Range 30 E. (unsurveyed)

Surveyed under instructions dated August 4th, 1903

by H. M. Whitaker,
U. S. Deputy Mineral Surveyor

Claim located Amended May 14th, 1903

Survey commenced August 23rd, 1903

Survey completed September 23rd, 1903

Address of Claimants Atty.
L. Kearney,
Clifton, Arizona.

PRELIMINARY OATHS OF ASSISTANTS IN SURVEY OF MINING CLAIM.

We, A. L. Dunn and _____, do solemnly swear that we will well and faithfully execute the duties of chain carriers; that we will level the chain upon even and uneven ground and plumb the tally-pins, either by sticking or dropping the same; that we will report the true distance to all notable objects, and the true length of all lines that we assist in measuring, to the best of our skill and ability, and in accordance with instructions

given us, in the survey of the Mining Claim of *the Standard Copper Mines,*

known as the *Mabel, Nellie, Hazel, Standard, New England, American, Minto, Phoenix, Granite and Kate*

situate in *Greenville Gold Mountain* mining district

Graham County, *Oregon Territory*

in Section *5940*, Township No. *4 S.*, Range No. *29 E, G&S.R.P.M. (unsurveyed)*

A. L. Dunn, Chairman.
_____, Chairman.

Subscribed and sworn to by the above-named persons before me this *20th* day of *August*, 190*3*

Samuel C. [Signature] Notary Public
My commission expires Jan 5/07

I, _____, do solemnly swear that I will well and truly perform the duties of axman, in the establishment of corners and other duties, according to instructions given me and to the best of my skill and ability, in the survey of the Mining Claim of

known as the _____ more fully described in the preceding affidavit.

_____, Axman.

Subscribed and sworn to by the said _____ before me this _____ day of _____, 190____

I, _____, do solemnly swear that I will well and truly perform the duties of flagman, in the establishment of corners and other duties, according to instructions given me and to the best of my skill and ability, in the survey of the Mining Claim of

known as the _____ more fully described in the preceding affidavit.

_____, Flagman.

Subscribed and sworn to by the said _____ before me this _____ day of _____, 190____

SURVEY NO. 1851

Mabel Lode

Beginning at Cor. No. 1

A pine post, 5 ft., tang, 4 ins. square, set 18 ins. in the ground, surrounded by mound of stone, scribed 1-1851, whence,

A pine tree 7 ins. in diam., blazed and scribed B.P. 1-1851, bears $S. 50^{\circ} 37' E. 38.9$ ft.

U. S. S. M. No. 2, bears $N. 66^{\circ} 07' W. 8097.6$ ft.

Thence $N. 52^{\circ} 56' E.$

$N. 13^{\circ} 23' E.$

380.53 Intersect line 2-3 Hazel Lode, of this survey.

1103.02 Intersect line 2-3 King No. 4 Lode and N. King No. 4 Lode, both unmeasured, at $N. 55^{\circ} 51' W. 51.34$ ft. from Corners 3-4, respectively.

1172.35 Cor. No. 1 War Eagle, whence Cor. 3-4 King No. 4 and N. King No. 4, both unmeasured, bears $S. 10^{\circ} 18' W. 71.76$ ft.

1239.65 Intersect line 3-4 N. King No. 4 Lode, unmeasured, at $N. 30^{\circ} 53' E. 129.47$ ft. from Cor. No. 4.

1500 To Cor. No. 2

A pine post, 5 ft. tang, 4 ins. square, set on bed rock surrounded by mound of stone, scribed 2-1851, whence

A cross (+) and B.P. 2-1851 chiseled on quartzite bed rock, 24 ft. and 2 x 4 ft., bears $S. 82^{\circ} 41' E. 19.46$ ft.

Thence $S. 37^{\circ} 04' E.$

$N. 13^{\circ} 30' E.$

200

No. and center of the location.

515.27 Intersect line 3-4 War Eagle Lake, unsurveyed,
at $7.31^{\circ}55'E$, 72.66 ft. from Cor. No. 4.

600 To Cor. No. 2

Identical with Cor. No. 2, True Center Lake,
Sur. No. 1366

A 7x11 ins. quartzite rock in
place, with cross (+) at Cor. Saint
and 3-1851 chiseled on it, whence

A cross (+) and B.P. 3-1851 chiseled
on a granite boulder, 4x4 ft. 7 ft. high,
bearing $7.07^{\circ}52'E$, 76.65 ft.

Cor. No. 4 War Eagle Lake, unsurveyed, bearing
 $7.86^{\circ}11'W$, 89.71 ft.

Thence $5.52^{\circ}56'W$.

To $12^{\circ}55'E$.

1500 To Cor. No. 4,

Identical with Cor. No. 3, Kelly Lake, of this
survey, and Cor. 1-2 Copper Center, and
True Center Lakes, respectively, Sur. No. 1366.

An 8x10 ins. quartzite rock in
place, with cross (+) chiseled at Cor. Saint,
and 4-3-1851 chiseled on it, whence

A cross (+) and B.P. 4-3-1851,
chiseled on quartzite bed rock, exposed
4x5 ft. bearing $5.13^{\circ}11'W$, 8.08 ft.

Thence $7.37^{\circ}04'W$.

To $12^{\circ}30'E$.

176.33 Cor. No. 2 Kelly Lake, of this survey,
at intersection with line 3-4 King No. 4
Lake, unsurveyed, at $5.34^{\circ}25'W$, 1180.17 ft.
from Cor. (No. 2)

205.03 Intersect line 3-4 Hager Lake, of this survey.

300

SW. end center of the location

600

To Cor. No. 1, the place of beginning.

~~~~~  
NEILLIE LODGE  
 ~~~~~

Beginning at Cor. No. 1

A fine peak, 5 ft. long, 4 ins. square,
 set 12 ins. in the ground to bed
 rock, surrounded by mound of
 stone, scribed 1-1851, whence

A cross (+) and B.P. 1-1851 scribed
 on a 4 x 6 ft. perpendicular face, at
 surface of ground, bearing $71.19^{\circ} 53' E. 65.2$ ft.

U.S. S. 71. 76. 3 bearing $71.60^{\circ} 44' W. 815.2$ ft.

Thence $71.52^{\circ} 56' E.$

Va. $13^{\circ} 05' E.$

420.16

Intersect Line 4-1 King No. 4 Lode.

unsurveyed, at $71.55^{\circ} 51' W. 103.6$ ft.
 from Cor. No. 4.

642.16

Intersect Line 3-4 Hazel Lode, of this survey

746.5

To Cor. No. 2.

On Line 3-4 King No. 4 Lode, unsurveyed,
 at $71.34^{\circ} 25' E. 308.93$ ft. from Cor. No. 4

A fine peak 5 ft. long, 4 ins.
 square, set on bed rock, surrounded
 by mound of stone, scribed 2-1851,
 whence

A fine tree 4 ins. in diam.,
 blazed and scribed B.P. 2-1851,
 bearing $71.74^{\circ} 56' W. 41$ ft.

Thence $5.37^{\circ} 04' E.$

Va. $13^{\circ} E.$

88.16

NE. end center of the location.

176.32

To Cor. No. 3

Identical with Cor. No. 4 Hazel Lode,
of this survey, and Cor. 1-2 True Center,
and Copper Center Lodes, respectively,
Sur. No. 1366

Thence $15.152^{\circ}56' W.$

To. $12^{\circ}30' E.$

746.5 To Cor. No. 4.

At intersection, line 3-4 Hazel
Lode, of this survey, and line 1-2
Copper Center Lode Sur. No. 1366.

A pine post, 5 ft. long, 4 ins.
square, set 18 ins. in the ground
surrounded by mound of stone,
scribed 4-1851, whence

A cross (+) and B.M. 4-1851
chiseled on quartzite bed rock
at surface, 4' and 3×5 ft. base,
 $15.71^{\circ}29' E.$ 11.6 ft.

Thence $71.37^{\circ}24' W.$

To. $15^{\circ}20' E.$

88.16 S.W. end center of the location)

176.33 To Cor. No. 1, the place of beginning.

HAZEL Lode

Beginning at Cor. No. 1

Identical with Cor. No. 4 Standard
Lode of this survey.

A pine post, 5 ft. long, 4 ins.
square, set on bed rock, surrounded
by mound of stone, scribed
1-4-1851, whence

A pine tree 6 ins. in diam, blazed

and scribed B.T. 1-4-1851, bears
N. 6° 57' E. 10.1 fth.

S.S.L.M. No. 3, bears N. 58° 16' W. 7689.4 fth.

Thence N. 37° 35' E.

To. 13' 29' E.

1500

To Cor. No. 2

Identical with Cor. No. 3 standard
lake of this survey and, on line 1-2
King Wolf Lake, unmeasured, at
N. 31° 25' E. 825.08 fth. from Cor. No. 1

A fine post, 6 ft. long, 4 ins. square,
set on bedrock, surrounded by
mound of stone, scribed 2-3-1851,
whence

A cross (x) and B.T. 2-3-1851
chiseled on porphyry bed rock, at
surface, at point 4 x 4 fth. bears
S. 53° 30' E. 20.84 fth.

Thence S. 52° 25' E.

To. 13' 05' E.

300

N.E. end center of the location

219.86

Intersect line 1-2 Mabel Lake, of this survey.

600

To Cor. No. 3,

A fine post, 6 ft. long, 4 ins.
square, set on bedrock, surrounded
by mound of stone, scribed
3-1851, whence

A cross (x) and B.T. 3-1851
chiseled on quartzite bedrock,
bears S. 45° 27' E. 12.4 fth.

Thence S. $37^{\circ}35'W$.

To. $15^{\circ}18'E$.

471.5 Intersect Line 4-1 Mabel Lode of
this survey.

579.89 Intersect Line 1-2 Nellie Lode, of this survey.

790.44 Intersect Line 4-1 King Post Lode, unsurveyed,
at $S55^{\circ}51'E$. 555.22 ft. from Cor. No. 1.

1245.9 Cor. No. 4 Nellie Lode, of this survey, and
intersect Line 1-2 Copper Center Lode Sur.
No. 1366 at $S. 52^{\circ}56'W$. 446.5 ft. from
Cor. No. 2

1500 To Cor. No. 4

A fine fault, 5 ft. long, 4 ins.
square, set on bedrock, surrounded
by mass of stone, described 1-1851,
whence.

Thence (x) and BR. 4-1851 situated
on quartzite bedrock, bearing $S. 32^{\circ}11'E$.
5.45 ft.

Thence $S. 52^{\circ}25'W$.

To. $15^{\circ}04'E$.

69.45 Intersect Line 1-2 Copper Center Lode
Sur. No. 1366 at $S. 52^{\circ}56'W$. 1010.0 ft.
from Cor. No. 2.

300 SW. end center of the location

596 Cor. No. 2-4 American and New England
Lodes, respectively, both of this survey.

600 To Cor. No. 1, the place of beginning.

Standard Lode

Beginning at Cor. No. 1

Identical with Cor. No. 3 New England

Side, of this survey.

A fine fast, 5 ft. long, 4 in. square, set on bed rock surrounded by mound of stone, scribed 1-3-1851, where

A cross (+) and B.P. 1-3-1851 chiseled on a 2x3 ft. quartzite fac. in ledge, bears S. 2° 26' W. 11.5 ft.

N.S. 2. 1. 1. 2. 6. 3 bears N. 65° 46' W. 409.9 ft.

Thence N. 37° 35' E.

To 13° 00' E.

457 Guelch, course SW

950 Guelch, course SW.

1500 To Cor. No. 7

A fine fast, 5 ft. long, 4 in. square, set 12 in. in the ground to bed rock, surrounded by mound of stone, scribed 2-1851, where:

A cross (+) and B.P. 2-1851 chiseled on a 2x5 ft. porphyry fac. in ledge, bears N. 64° 59' E. 14.5 ft.

Thence S. 55° 22' E.

To 12° 59' E.

300 N.E. end center of the location.

600 To Cor. No. 3

Identical with Cor. No. 2 Hazel Side of this survey.

Thence S. 37° 35' W.

To 13° 05' E.

1500 To Cor. No. 4,

Identical with Cor. No. 1 Hazel
 Lode of this survey.

Thence $7^{\circ}22'25''$ W.

To $13^{\circ}20'$ E.

300

SW. end center of the location

600

To Cor. No. 1, the place of beginning.

NEW ENGLAND LODE

Beginning at Cor. No. 1

Identical with Cor. No. 1 A. A. C.

Lode of this survey.

A fine post, 5 ft. long, 4 ins.

square, set 6 ins. in the ground
 to bedrock, surrounded by mound
 of stone, scribed 1-1-1857, whence

A cross (x) and B.R. 1-1-1857 chiseled
 on quartzite bedrock, bears

$7^{\circ}34'35''$ E. 30.7 ft.

U.S.L.M. No. 3 bears $7^{\circ}46'32''$ W. 69.5 ft.

Thence $7^{\circ}47'19''$ E.

To $13^{\circ}10'$ E.

127

Guess, course SW.

421.3

Intersect line 3-4 Horokawa Lode,
 of this survey

463

Guess, course SW.

828.54

To Cor. No. 2,

Identical with the side center of
 the original location.

A fine post, 5 ft. long, 4 ins.

square, set on bedrock, surrounded
 by mound of stone, scribed 2-1857, whence

A cross (+) and B.P. 2-1851 chiseled
on quartzite bedrock, bearing $757^{\circ}33'W$.
6.7 ft.

Thence $7.40^{\circ}20'E$.

266

Guess, corner SW.

674.13

To Cor. No. 3

Identical with Cor. No. 1 Standard
Side of this Survey.

Thence $5.52^{\circ}25'E$.

To $13^{\circ}09'E$.

307

N.E. end center of the location

600

Cor. No. 4-1 Standard and Hazel
Sides, respectively, of this survey.

604

To Cor. No. 4

Identical with Cor. No. 2 American
Side, of this survey

A fine post, 5 ft. long, 4 ins.
square, set on bedrock, surrounded
by mound of stone, scribed
4-2-1851, thence

A cross (+) and B.P. 4-2-1851
chiseled on a 4x6 ft. quartzite
face, bearing $5.8^{\circ}31'W$. 21.4 ft.

Thence $5.44^{\circ}11'W$.

To $13^{\circ}09'E$.

1500

To Cor. No. 5

Identical with Cor. No. 1 American
Side, of this survey

A fine post, 5 ft. long, 4 ins.
square, set 18 ins. in the ground
surrounded by mound of stone,

scribed 5-1-1857, whence
 across (4) and B.R. 5-1-1857
 chiseled on quartzite-cliff, bears
 $7.51^{\circ}53' E. 69.9 \text{ ft.}$
 Thence $7.52^{\circ}25' W.$
 $N. 13^{\circ}13' E.$

- 302 S.W. end center of the location
 383.66 Intersect line 3-4 Paradise Lake,
 of this survey.
 554 Gulch, course S.W.
 604 To Cor. No. 1, the place of beginning.

American Lode

Beginning at Cor. No. 1
 Identical with Cor. No. 5 New
 England lode of this survey, whence
 U.S.S.M. No. 3 bears $7.44^{\circ}01' W. 7514.0 \text{ ft.}$
 Thence $7.44^{\circ}11' E.$
 $N. 13^{\circ}13' E.$

- 1500 To Cor. No. 2
 Identical with Cor. No. 4 New
 England lode, of this survey,
 Thence $5.52^{\circ}25' E.$
 $N. 13^{\circ}09' E.$

- 302 N.E. end center of the location
 526.75 Intersect line 1-2 Copper Center Lode,
 Survey No. 1366, at $7.52^{\circ}56' E. 490 \text{ ft.}$
 from Cor. No. 1

- 596 Cor. No. 4 Hazel lode, of this survey
 604 To Cor. No. 3
 A fine post, 5 ft. long, 4 in. square

set on bed rock, surrounded by
mound of stone, scribed 3-1851, whence
Acrass (x) and B.P. 3-1851, chiseled
on quartzite bedrock, bears 7.88052° E.
11.83 ft.

Thence S. $44^{\circ}11'$ W.

No. $13^{\circ}04'$ E.

539.07 Intersect line 4-1 Copper Center Lake
and line 2-3 Deep Dawn Lake, survey
No. 1366, at S. $29^{\circ}01'$ E. 158.51 ft. from
Cor. No. 2-1, respectively.

1500 To Cor. No. 4.

A fine fresh, 5 ft. long, thin,
square, set on bedrock, surrounded
by mound of stone, scribed
4-1851, whence

Acrass (x) and B.P. 4-1851
chiseled on quartzite cliff, bears
 7.75002° W. 2.8 ft.

Thence $7.62^{\circ}20'$ W.

No. $13^{\circ}13'$ E.

302 SW. end center of the location.

314.38 Cor. No. 3 Martha Lake, of this survey,
and intersect line 1-2 Deep Dawn
Lake Sur. No. 1366 at S. $62^{\circ}56'$ W.
1055.18 ft. from Cor. No. 2.

571.03 Cor. No. 2-2 Martha and Kate D.
Lakes, both of this survey.

604 To Cor. No. 1, the place of beginning.

Martha Lode

Beginning at Cor. No. 1

A fine post, 5 ft. long, 4 ins. square, set on bedrock, surrounded by mound of stone scribed 1-1851, whence
 A cross (+) and B.P. 1-1851, chiseled on quartzite bedrock, bears $77^{\circ}21' E$.
 15.1 ft.

U.S. & M. No. 3 bears $74^{\circ}52' W$. 7485 ft.

Thence $76^{\circ}52' 56' E$.

$N. 13^{\circ} E$.

421.81

To Cor. No. 2

Identical with Cor. No. 2 Kate Lode of this survey,

A fine post, 5 ft. long, 4 ins. square, set 18 ins. in the ground, surrounded by mound of stone, scribed 2-2-1851, whence

A cross (+) and B.P. 2-2-1851 chiseled on a quartzite face.
 243 ft. bears $57^{\circ}55' E$. 8 ft.

Thence $55^{\circ}20' 25' E$.

$N. 13^{\circ} 10' E$.

128.32

NE. end center of the location

256.65

To Cor. No. 3,

on line 1-2 deep down lake,
 Sur. No. 1366 at $55^{\circ}20' 56' N$. 1050.18 ft.
 from Cor. No. 1.

A fine post, 5 ft. long, 4 ins. square, set on bedrock, surrounded by mound of stone scribed 3-1851

Whence

A cross (x) and B.R. 3-1851. chiseled on quartzite bed rock, bears S. 52° 25' E. 6.5 ft.

Thence S. 52° 56' W.
Va. 13° E.

421.81

To Cor. No. 4,

At intersection line 2-3 Kate D. Lode of this survey and line 1-2 Deep Down Lode, survey No. 1266, at N. 52° 56' E. 23.01 ft. from Cor. No. 1

A cross (x) at corner point and 4-1851 chiseled on 2x4 ft. face in quartzite ledge, whence

A cross (x) and B.R. 4-1851 chiseled on a 2x3 ft. face in quartzite ledge, bears S. 17° 20' W. 44.3 ft.

Thence N. 52° 25' W.
Va. 13° E.

128.32 S.W. End Center of the location

256.65 To Cor. No. 1, the place of beginning.

Katie D. Lode

Beginning at Cor. No. 1

Identical with the N.W. of the location and with Cor. No. 1 New Grand Lode, of this survey, whence

U.S.D.M. No. 3 bears N. 46° 32' W. 69.15 ft.

Thence S. 52° 25' E.

Va. 3° 10' E.

220.34

318.48

Intersect line 3-4 Florida Lode, of this survey. N.E. end center of the location

636.97 Cor. No. 5 New England Lake and Cor. No. 1
American Lake, both of this survey
To Cor. No. 2
Identical with Cor. No. 2 Martha
Lake of this survey and with the
N.E. Cor. of the location, at
Thence S. $17^{\circ} 58' W.$
N. $13^{\circ} 10' E.$

431.82 Cor. No. 4 Martha Lake of this survey,
and intersect Line 1-2 Deep Devon
Lake, Sur. No. 1366, at $77.52^{\circ} 56' E.$
23.04 ft. from Cor. No. 1

462.98 Intersect Line 2-3 Outlet Lake, sur. No.
1366 at $5.29^{\circ} 01' E.$ 18.03 ft. from
Cor. No. 2

1486.2 To Cor. No. 3
A fine feast, 5 ft. long, 4 ins.
square, set on bed rock, surrounded
by mound of stone, scribed 3-1851
where

A cross 1x1 and BR. 3-1851 chiseled
on quartzite cliff, bears $77.61^{\circ} 20' W.$
4.7 ft.

A corner of the location, bears
 $5.17^{\circ} 58' W.$ 13.8 ft.

Thence $77.52^{\circ} 25' W.$

318.48
636.97 S.W. end center. N. $13^{\circ} 14' E.$
To Cor. No. 2

on Line 1-2 Outlet Lake sur. No. 1366
at $29.53^{\circ} 30' W.$ 1009.85 ft. from Cor. No. 2

A fine feast, 5 ft. long, 4 ins.

square, set 12 ins. in the ground
to bed rock, surrounded by
mound of stone, scribed 3-1851
coluac

Acacia (x), and B.R. 3-1851 chiseled
on granite boulder, exposed 3 x 5 ft.
6 ft. high, bears $5.4^{\circ} 28' W.$ 20.5 ft.

A corner of the location bears $17^{\circ} 58' W.$
13.8 ft.

Intersect line 2-2 Gasemite Lode
of this survey

Thence $71.17^{\circ} 58' E.$

To $13^{\circ} 03' E.$

371.59 Cor. No. 2 Gasemite Lode, of this survey,
at intersection with line 4-1 Florodora
Lode of this survey,

1436 Gulch, course SW.

1486.7 To Cor. No. 1, the place of beginning.

Florodora Lode

Beginning at Cor. No. 1

Identical with Cor. No. 1 Gasemite
Lode of this survey.

A fine fault, 5 ft. long, 4 ins.
square, set on bedrock surrounded
by mound of stone, scribed 1-1851,
coluac.

Acacia (x) and B.R. 1-1-1851
chiseled on quartzite bedrock
exposed 2 x 5 ft. bears $71.77^{\circ} 29' W.$ 20.1 ft.
U.S. M. No. 3 bears $7.38^{\circ} 31' W.$ 7401 ft.

Thence $N. 17^{\circ} 50' E.$

$N. 13^{\circ} 20' E.$

1000

Quack, course SW.

1500

To Cor. No. 2

Identical with Cor. No. 3 Princess

Alice Lake, Sur. No. 1792 A.

A 4 in x 6 in. fine post, in place, surrounded by mound of stone scribed 2-1851, whence

An oak tree 12 ins. in diam.

blazed and scribed B.P. 2-1851

bears $N. 3^{\circ} 20' E. 29.3$ ft.

Thence $S. 70^{\circ} 28' E.$

$N. 12^{\circ} 58' E.$

139.3

NE. end center of the location

278.6

To Cor. No. 3

In quack, course SW.

A fine post, 5 ft. long, 4 in.

square set 12 ins. in the ground to bed rock, surrounded by

mound of stone, scribed 3-1851,

whence

A cross (x) and B.P. 3-1851

chiseled on quartzite bed rock

bears $S. 26^{\circ} 50' W. 38.5$ ft.

Thence $S. 17^{\circ} 50' W.$

$N. 12^{\circ} 58' E.$

17.23

Intersect line 1-2 New England Lake, of this survey at $N. 47^{\circ} 19' E. 421$ ft from Cor. 1

453.47

Intersect line 5-1 New England Lake, of this survey, and line 1-2 Kate D. Lake, of this survey, at $S. 62^{\circ} 25' E. 220.34$ ft from Cor. No. 2

1500

To Cor. No. 4

A fine post, 5 ft. long, 4 in. square, set 12 ins. in the ground to bedrock, surrounded by mound of stone, scribbled 4-1851, whence

Across (x) and B.R. 4-1851 chiseled on quartzite bedrock, bears $N. 76^{\circ} 06' W.$ 43.8 ft.

Thence $N. 70^{\circ} 28' W.$

$N. 12^{\circ} 13' E.$

139.3

Mid center of the location

210.03

Cor. No. 2 Gypsumite lode, at intersection with line 4-1 Kate A. lode, both of this survey.

278.6

To Cor. No. 1, the place of beginning Yosemite Lode

Beginning at Cor. No. 1

Identical with Cor. No. 1, Parodora lode of this survey, whence

U.S.L.M. No. 3 bears $N. 38^{\circ} 31' W.$ 7401 ft.

Thence $S. 70^{\circ} 28' E.$

$N. 13^{\circ} 20' E.$

34.28

Mid center of the location

68.57

To Cor. No. 2

On line 4-1 Kate A. lode and line 1-4 Parodora lode, both of this survey

A fine post, 5 ft. long, 4 in. square, set on bedrock, surrounded by mound of stone, scribbled 2-1851, whence

Across (x) and B.R. 2-1851, chiseled

on quartzite bed rock, bears
 $78^{\circ}0' E$ 6 ft.

Thence $S. 17^{\circ}0' 5" W$.

$Ta. 13^{\circ}20' E$.

371.59 Cor. No. 2 Kate A. Lode, of this survey, at
 intersection with line 1-2 Outlet
 Lode survey No. 1366, at $S. 53^{\circ}30' W$,
 1009.85 ft. from Cor. No. 2

480.21 To Cor. No. 3

A fine post, 5 ft. long, 4 ins.
 square, set on bed rock, surrounded
 by mound of stone, scribed 3-1851,
 whence

A cross (x) and B.P. 3-1851

chiseled on quartzite boulder
 5×10 ft. 6 ft. high, bears $71^{\circ}19' 18" E$, 30.2 ft.

Thence $71^{\circ}40' 28" W$.

$Ta. 13^{\circ}20' E$.

38.05 SW. end center of the location

46.11 To Cor. No. 4

On line 1-2 Outlet Lode, sur. No. 1366
 at $S. 53^{\circ}30' W$, 1140.76 ft. from Cor.
 No. 2

A fine post, 5 ft. long, 4 ins.
 square, set 18 ins. in the ground,
 surrounded by mound of stone,
 scribed 4-1851, whence

A fine tree 4 ins. in diam.
 blazed and scribed B.P. 4-1851, bears
 $71^{\circ}26' 53" E$, 17 ft.

480

Thence N. 18° 52' E.

To. 13° 00' E.

To Cor. No. 1, the place of beginning.

The surveys of all the lots embraced in this claim, with the exception of the Kate D. lot, are identical with their respective locations.

Area

Total area Mabel Lot 20.661 acres

Area in conflict with

Hazel lots of this survey 3.241 "

King No. 4 Lot, unsurveyed 6.060 "

War Eagle Lot, unsurveyed 2.437 "

N. King No. 4 Lot, unsurveyed 0.076 "

War Eagle Lot, unsurveyed, less its conflict with N. King No. 4 Lot, unsurveyed 2.419 "

Total area Mabel Lot 20.661 "

Less area in conflict with

King No. 4 Lot 6.060 A.

N. King No. 4 Lot 0.076 "

War Eagle Lot, less its conflict with

N. King No. 4 Lot 2.419 " 8.555 "

Net area Mabel Lot 12.106 "

Total area Nellie Lot 3.072 "

Area in conflict with

Hazel Lot of this survey 1.299 "

King No. 4 Lot, unsurveyed 0.367 "

Hazel Lode of this survey (less its conflict with King No. 4 Lode, unsurveyed)	1,157 acres
Total area Nellie Lode	
Less area in conflict with Hazel Lode, of this survey/exclusion of its conflict with King No. 4 Lode, unsurveyed, 1,157A	
King No. 4 Lode, unsurveyed	0.367 = 1524 "
Net area Nellie Lode	1498 "
Total area Hazel Lode	20661 "
Area in conflict with Copper Center Lode, sur. No. 1366	0203 "
King No. 4 Lode, unsurveyed	10702 "
Total area Hazel Lode	20661 "
Less area in conflict with Copper Center Lode Sur. No. 1366. 0203A.	
King No. 4 Lode, unsurveyed,	10.702 = 10905 "
Net Area Hazel Lode - - - -	9756 "
Total area American Lode	20661 "
Area in conflict with Copper Center Lode, Sur. No. 1366	1361 "
Deep Dawn Lode, Sur. No. 1366	5345 "
Total area American Lode	20661 "
Less area in conflict with Copper Center Lode, Sur. No. 1366	1.361A.
Deep Dawn Lode Sur. No. 1366	5.345" = 6706 "
Net area American Lode	13955 "
Total area Martha Lode	2397 "
Area in conflict with Kate D. Lode of this survey	1198 "

Total area Martha Code 2,397 acres

Less area in conflict with

Kate's Code, of this survey 1,198 "

Net area Martha Code 1,199 "

Total area Kate's Code 20,471 "

Area in conflict with

Aubler Code, Sur. No. 1366 7,255 "

Deep Dawn Code, Sur. No. 1366 0,005 "

Total area Kate's Code 20,471 "

Less area in conflict with

Aubler Code, Sur. No. 1366 7,255 A.

Deep Dawn Code, Sur. No. 1366 0,005 " = 7,260 "

Net area Kate's Code 12,211 "

Total area Floradora Code 9,590 "

Area in conflict with

Kate's Code, of this survey 5,147 "

New England Code, of this survey 1,050 "

Total Area Floradora Code 9,590 "

Less area in conflict with

Kate's Code, of this survey 5,147 A

New England Code, of this survey 1,050 " = 6,227 "

Net Area Floradora Code 3,363 "

Total area Gosemitte Code 0,797 "

Area in conflict with

Aubler Code, Sur. No. 1366 0,095 "

Total area Gosemitte Code 0,797 "

Less area in conflict with

Aubler Code Sur. No. 1366 0,095 "

Net area Gosemitte Code 0,702 "

Net area Mabel Lode	12,106 acres
Net area Nellie Lode	1,498 "
Net area Hazel Lode	9,756 "
Total and Net area Standard Lode	20,661 "
Net area American Lode	13,955 "
Total and Net area New England Lode	19,882 "
Net area Martha Lode	1,199 "
Net area Katie D. Lode	13,211 "
Net area Florodora Lode	3,363 "
Net area Opasemite Lode	0,702 "
Net Area Lode Claim	<u>96,839 "</u>

Location

This claim is located in the $W. \frac{1}{2}$ Sec. 9 and the $N. \frac{1}{2}$ Sec. 10, T. 45, R. 29 E. of the G. and S. P. C. M. unsurveyed, and is one mile southeast of the mining camp of Mabel. After diligent search and inquiry no corner of the public survey could be found within two miles of this survey.

Expenditure of five hundred dollars.

I certify that the value of the labor and improvements upon each location, or for the benefit of each location embraced in this survey, placed thereon by the claimants or their grantors, is not less than five hundred dollars, and that said improvements consist of:

The discovery shaft of the Nellie lode, which bears from a point on line 2 & 3, 102.6 ft. from Cor. No. 2, S. $24^{\circ} 20' W.$ 94.3 ft.,

4 x 4.5 ft., 10 ft. deep, in rock

Value \$ 100

The discovery cut of the Hazel Lode, which bears from Cor. No. 1, $N. 83^{\circ} 03' E.$ 441 ft., 5 ft. wide and 10 ft. face, running $S. 46^{\circ} 44' E.$ 10 ft. to face, in earth and rock,

Value \$ 50

The discovery shaft of the Standard Lode, the center of which, bears from a faint on line 1-2, 452 ft. from Cor. No. 1 $S. 14^{\circ} 12' E.$ 326.2 ft., 5 x 6 ft., 103 ft. deep. course $N. 42^{\circ} 07' W.$ dip $45^{\circ} 41'$, in Gosslyon

Value \$ 1000

The discovery cut of the American Lode, the mouth of which, bears from Cor. No. 2 $S. 19^{\circ} 48' W.$ 409.5 ft. 5 ft. wide ten foot face, running $S. 81^{\circ} 19' E.$ 16 ft. to face, in earth and rock

Value \$ 100

The discovery cut of the New England, the mouth of which, bears from a faint on line 3-4, 269 ft. from Cor. No. 2, $S. 48^{\circ} 57' W.$ 110 ft., 3 ft. wide, 10 ft. face, running $N. 21^{\circ} 00' E.$ 15 ft. to face. in rock.

Value \$ 75

The discovery cut of the Kate's Lode, the mouth of which bears from Cor. No. 1, $S. 21^{\circ} 40' E.$ 430 ft., 5 ft. wide, 10 ft. face, running $S. 85^{\circ} 43' E.$

15 ft. in rock.

Value \$100

The discovery shaft of the Martha Lake, which bears from Cor. No. 3 $7.88^{\circ}57'W.$ 92 ft., 5×5 ft. 10 ft. deep, in rock

Value \$100

The discovery tunnel of the Phosphora Lake, the face of which bears from Cor. No. 1 $7.30^{\circ}46'E.$ 146 ft., running $7.16^{\circ}W.$ 14 ft. to breast, 4×6 ft. in rock

Value \$100

The discovery cut of the Opemite Lake, the mouth of which bears from Cor. No. 1 South, 30 ft., running $5.58^{\circ}27'E.$ 10 ft. to face, 5 ft. wide, 10 ft. face in rock

Value \$100

The discovery shaft of the Mabel Lake, which bears from a point on line 4-1, 102.6 ft. from Cor. No. 4 $7.49^{\circ}36'E.$ 84.6 ft., 4×5 ft. 10 ft. deep, in rock

Value \$100

An open cut and tunnel. The mouth of open cut bears from a point on line 1-2 Standard Lake, 452 ft. from Cor. No. 1, $5.10^{\circ}56'W.$ 183 ft., running $5.46^{\circ}33'E.$ 72.5 ft. to face of tunnel; thence, in 547 tunnel, $5.46^{\circ}33'E.$ 70 ft.; thence $5.42^{\circ}07'E.$ 114.6 ft.; thence $5.38^{\circ}02'E.$ 90 ft. to breast. From a point in this tunnel 184.7 ft. from face across cut runs $7.35^{\circ}50'E.$ 21 ft. to breast, and from the same point across cut runs $5.35^{\circ}50'W.$ 10 ft. to breast

Value \$7200

An open cut and tunnel on the New England Lake, The mouth of the open cut bears from a point on line 3-4, 269 ft.

From Cor. No. 3, S. $12^{\circ}55'W$. 90.4 ft. running
 $77^{\circ}50'E$., in open cut, 9 ft. to face of tunnel,
 5×7 ft., 26 ft. to breast.

Value \$200

An open cut, shaft, tunnel and other
 workings, on the New England side, as follows,
 The mouth of the open cut bears from
 Cor. No. 3 S. $20^{\circ}45'W$. 577.9 ft., thence, in open
 cut, S. $66^{\circ}26'E$. 49 ft. to center of shaft, 6×8 ft.,
 45 ft. deep, 53 ft. to face of tunnel, 4×6 ft.,
 thence, in tunnel, 81 ft. to point A; 192 ft.
 to bottom of shaft, 6×6 ft. 90 ft. to surface;
 241 ft. to point B, whence a winze, 5×6 ft.,
 53 ft. deep, bears $77^{\circ}23'34'E$, 8 ft. Thence,
 in 5×7 ft. tunnel, from point B S. $66^{\circ}26'E$.
 94 ft. to point designated C; 136 ft. to
 breast. Beginning at point C, thence,
 in 5×7 ft. tunnel, $77^{\circ}25'38'E$. 52 ft.; thence
 $77^{\circ}14'11'E$. 21.6 ft.; thence $77^{\circ}28'03'W$. 24 ft.; thence
 $77^{\circ}11'14'E$. 31.6 ft.; thence $77^{\circ}6'27'E$. 54.5 ft. to breast.

Beginning at point A, thence, in 5×7 ft.
 tunnel, S. $19^{\circ}22'E$. 41 ft.; thence S. $34^{\circ}37'E$. 48.5 ft.;
 thence S. $15^{\circ}16'W$. 29 ft.; thence S. $72^{\circ}18'W$. 34 ft.;
 thence S. $78^{\circ}39'W$. 28 ft. to breast.

Value \$10000

A tunnel, on the New England side, the
 face of which bears from Cor. No. 2, S. $23^{\circ}4'W$.
 453.8 ft.; thence $77^{\circ}3^{\circ}55'E$. 26 ft.; thence
 $77^{\circ}83^{\circ}17'E$. 29.5 ft.; thence S. $71^{\circ}52'E$. 16 ft.; thence
 $54^{\circ}48'34'E$. 28 ft.; thence S. $21^{\circ}34'E$. 76.4 ft.; thence
 $51^{\circ}58'E$. 45 ft.; thence S. $16^{\circ}03'E$. 53 ft.; thence

S. $4^{\circ}42' W.$ 49 ft.; thence S. $26^{\circ}22' E.$ 41 ft.;
 thence S. $15^{\circ}53' W.$ 34.3 ft.; thence S. $3^{\circ}18' E.$ 30.4 ft.;
 thence S. $14^{\circ}42' W.$ 22.4 ft. to breast
 Value \$3600

An incline shaft, on the New England
 side, the mouth of which bears from
 Cor. No. 3, S. $31^{\circ}01' W.$ 419.5 ft. 6x6 ft. 54 ft.
 deep. Course S. $65^{\circ}53' E.$ dip 48° . Thence
 from the bottom of this shaft, running
 in a 5x7 ft. tunnel, S. $61^{\circ}02' E.$ 31 ft.; thence
 S. $83^{\circ}47' E.$ 24.6 ft.; thence N. $75^{\circ}48' E.$ 101 ft. to
 point "D"; thence N. $23^{\circ}53' W.$ 40.4 ft.; thence
 N. $40^{\circ}07' W.$ 39.4 ft.; thence N. $11^{\circ}13' W.$ 24.5 ft.;
 thence N. $31^{\circ}37' E.$ 41.2 ft. to breast, Beginning
 at point "D" thence running N. $60^{\circ}51' E.$
 15.5 ft. to mouth of incline wing, 6x9 ft.,
 90 ft. deep, Course N. $45^{\circ}31' E.$ dip $17^{\circ}55'$.

Beginning at point "D", thence running
 in 5x7 tunnel, S. $39^{\circ}50' E.$ 63 ft.; thence S. $1^{\circ}30' W.$
 52.8 ft.; thence S. $32^{\circ}27' E.$ 31.4 ft.; thence S. $59^{\circ}41' E.$
 15.5 ft.; thence S. $9^{\circ}05' E.$ 13.7 ft.; thence S. $50^{\circ}17' W.$
 42 ft.; thence S. $49^{\circ}14' W.$ 11.7 ft.; thence S. $53^{\circ}45' W.$
 9 ft. to vertical wing, 5x6 ft. 68 ft. deep, Thence
 from bottom of wing, in 5x7 ft. tunnel
 S. $87^{\circ}45' E.$ 240 ft. to breast.
 Value \$9000

The surface embowed by this claim ascends rapidly south easterly from the gulch which traverses the North west side of the Standard and New England Lodes.

Should the tunnel on the New England Lode, the face of which bears from Cor. No. 3 S. 20° 45' W. 517.9, which is included in the estimate of expenditure, be continued on its present course it will cut the veins of the American, Mabel, Nellie, Hazel and ~~Kate~~ Martha Lodes 200 to 500 ft. in depth; and from the shaft, described in connection with this tunnel, in the estimate of expenditure, if sunk 200 to 300 ft. deeper it would be practicable to develop the other Lodes in this claim. By thus concentrating the entire plant for development purposes in one place this entire claim can be advantageously and economically developed.

The presumed position of the legs upon which these locations are made coincide with the center lines of the Lodes as surveyed and equal them in length.

- Instrument -

This survey was made with a Gurley Light Mountain Transit. The courses were deflected from the true meridian as determined by solar observations with a Burt Solar attachment. The distances were measured with 50 ft. and 500 ft. steel tapes.

Note: The disagreements between these field notes and the location certificates with regard to the position of the discovery point, and the course and length of the boundary lines, are due to errors in the latter.

Note: I find the course and length of line 1-2 under Lake, Sec. 76. 1366 to be $S. 53^{\circ} 30' W. 1483$ ft. and the course and length of line 3-4 Pioneer Alice Lake, Sec. 76. 1792 A to be $S. 17^{\circ} 50' W. 1526$ ft.

Distribution of Five Hundred Dollars Expenditure

Cut & Tunnel #3
Beginning at Mouth of open cut
an tunnel which bears $S. 20^{\circ} 45' W$
517.90 from Cor 9103 New England
Lode this survey, thence $S 66^{\circ} 26' E$
53 FT to face of tunnel, 81 ft to
point A. To be credited to American
Lode of this survey.
Value \$567.00.

Cut & Tunnel #3
Beginning at Point A thence
 $S 66^{\circ} 26' E$ 80 FT to be credited
to Katie L Lode. of this survey
Value \$560.00

Cut & Tunnel #3
Beginning at last point thence
 $S 66^{\circ} 26' E$ 80 FT to point B,
to be credited to Martha Lode
of this survey.
Value \$560.00

Cut & Tunnel #3
Beginning at point "B"
thence $S 66^{\circ} 26' E$ 94 FT to point C,
to be credited to Hazel Lode of
this survey Value \$658.00

Cut & Tunnel #3
Beginning at point "C" thence
 $N 25^{\circ} 38' E$ 32 FT, thence $N 14^{\circ} 11' E$
21.60 FT, thence $N 28^{\circ} 03' W$ 24 FT,
to be credited to Nellie Lode
of this survey.
Value \$549.00

Cut & Tunnel #3
Beginning at point above
thence $N 11^{\circ} 14' E$ 31.60 FT
thence $N 6^{\circ} 27' E$ 24.50 FT, to be
credited to Mabel Lode of this
survey
Value \$602.00.

Beginning at point B; a 5' x 6' wing
 bears $N 23^{\circ} 34' E$ 8 FT 53' deep to level
 below; to be credited to Florodora
 side of this survey. Value \$1060.00

A continuation of above wing
 68 feet deep to be credited to
 Yosemite side of this survey
 Value \$1360.00.

See letter from Deputy dated 7/24/1904

The disagreements between the notes
 of this survey and those of adjoining
 prior surveys are due to
 errors in the latter.

Adjoining Claims

This claim is bounded on the N.
 by N King No 4 & Har Eagle (msur.)
 on the S. by True Center - Copper
 Center Deep Down & Outlet lodes
 sur #1366 on the W. by the
 Scorpion & P Alice. sur 1792 a.
 there are no other known
 adjoining claims.

Cut & level of #3

Sketch #5 - 200 ft in
 construction through

FINAL OATHS FOR SURVEYS.

LIST OF NAMES.

A list of the names of the individuals employed by N. M. Whitaker
 United States Deputy Mineral Surveyor, to assist in running, measuring, and marking the lines
 corners and boundaries described in the foregoing field notes of the survey of the mining claim
 of the Standard Copper Mine
 known as the Florida, Martha, Yosemite, Kate, Standard, Hazel, American, New England, Nellie, and Mabel
 and showing the respective capacities in which they acted.

H. L. Dunn, Chairman.
 _____, Chairman.
 _____, Axman.
 _____, Flagman.

FINAL OATHS OF ASSISTANTS.

We, H. L. Dunn
 and _____, do solemnly swear that we assisted N. M. Whitaker
 _____, United States Deputy Mineral Surveyor, in marking the corners and
 surveying the boundaries of the mining claim of the Standard Copper Mine
Florida, Martha, Yosemite, Kate, Standard, Hazel, American, New England, Nellie, and Mabel, known as the _____,
 _____, represented
 in the foregoing field notes as having been surveyed by said deputy mineral surveyor and under
 his direction; and that said survey has been in all respects, to the best of ~~our~~ ^{my} knowledge and
 belief, faithfully and correctly executed, and the corner and boundary monuments established
 according to law and the instructions furnished by the United States Surveyor-General for
Arizona

H. L. Dunn, Chairman.
 _____, Chairman.
 _____, Axman
 _____, Flagman.

Subscribed and sworn to by the above-named persons before me
 this 24th day of September, 1903

Samuel Coffey
 Notary Public
 My Commission expires Jan 1st 1907

FINAL OATH OF U. S. DEPUTY MINERAL SURVEYOR

I, A. M. Whitaker, U. S. Deputy Mineral Surveyor, do solemnly swear that, in pursuance of instructions received from the United States Surveyor General for Oregon, dated August 4th 1903, I have, in strict conformity to the laws of the United States, the official regulations and instructions thereunder, and the instructions of said Surveyor General, faithfully and correctly executed the survey of the Mining Claim of The Standard Copper Mine, known as the Hudson, Martha, Summit, Kated, Standard, Hazel, American, New England, Nellie & Noble, situate in Excelsior Gold Mountain Mining District, Groshaw County, Oregon, in Section 9 1/2, Township No. 4 S, Range No. 29 E Gr S. R. (M. (unassured)) and designated as Survey No. 1857, as represented in the foregoing field notes, which accurately show the boundaries of said mining claim as distinctly marked by monuments on the ground, and described in the attached copy of the location certificate, which was received by me from the Surveyor General with said instructions, and that all the corners of said survey have been established and perpetuated in strict accordance with the law, official regulations and instructions thereunder; and I do further solemnly swear that the foregoing are the true and original field notes of said survey and my report therein, and that the labor expended and improvements made upon said mining claim by claimant or his grantors are as therein fully stated, and that the character, extent, location and itemized value thereof are specified therein with particularity and full detail, and that no portion of said labor or improvements so credited to this claim has been included in the estimate of expenditures upon any other claim.

A. M. Whitaker
U. S. Deputy Mineral Surveyor.

Subscribed and sworn to by the said A. M. Whitaker
U. S. Deputy Mineral Surveyor, before me Samuel Cobb Jr.
this 24
day of September 1903.

Samuel Cobb Jr.
Notary Public
My commission expires Jan 5/04

Affidavit of Five Hundred Dollars Improvements.

We, J. L. Awalt, and Isaac N. Struss

of lawful age, being first duly sworn according to law, depose and say: That we are acquainted with the ^{Honolulu, Martha, Yosemite, Katie, Standard, Hoagel, American, Newington, Allen and Michel} mining claims

situate in Greenlee Gold Mountain Mining district, Graham County,

Arizona Territory, for which the Standard Copper Mines

have made application for survey prior to application for patent under the provisions of the Act of Congress, approved May 10, 1872; and that the labor done and improvements made thereon by the applicant^s and their grantor^s exceed Five Hundred Dollars in value, ^{for each location} and further that we are not personally interested in said mine.

J. L. Awalt
Isaac N. Struss

TERRITORY OF ARIZONA,
County of Graham } ss:

Sworn to and subscribed before me, this 25th

day of Sept., 1903



Samuel Cobb
My commission expires Jan. 15 / 07

Amended Notice of Mining Location.--Lode Claim.

To All Whom it May Concern:

This mining claim, the name of which is the Hazel Mining Claim, situate on lands belonging to the United States of America, and in which there are valuable mineral deposits, was entered upon and located for the purpose of exploration and purchase by STANDARD COPPER MINES

By C. P. Rosecrans, Agent,

the undersigned, on the 14 day of May 1903,

The length of this claim is 1500 feet, and claim 310 feet, in a southwesterly direction, and 1190 feet in a northeasterly direction from the center of the discovery ^{cut} shaft, at which this notice is posted, lengthwise of the claim, together with 300 feet in width of the surface grounds, on each side of the center of said claim. The general course of the lode deposit and premises is from the northeast to the southwest

The claim is situated and located in the Greenlee Gold Mountain Mining District, in Graham County, in the Territory of Arizona, ~~XXXX~~

~~XXXX~~ ~~XXXXXXXXXXXX~~

From southwest corner of this claim, cor. No. 1,-- 1366 True Center Lode bears N. 76° 54' E. 1259 ft.

The surface boundaries of the claim are marked upon the ground as follows: Beginning at mound of stone,

at a point in a Southwesterly direction 315 feet from the discovery ^{cut} shaft (at which this notice is posted), being in the center of the S. W. end line of said claim; thence N. 52° 25' W. 300 feet to a 4x4" pine post, being the S. W. corner of said claim; thence N. 37° 35' E. 1500 feet to a 4x4" pine post being at the N. W. corner of said claim; thence S. 52° 25' E. 300 feet to a monument of stone being the center of the N. E. end of said claim; thence S. 52° 25' E. 300 feet to a 4x4" pine post being at the N. E. corner of said claim; thence S. 37° 35' W. 1500 feet to a 4x4" pine post at the S. E. corner of said claim; thence N. 52° 25' W. 300 feet to the place of beginning.

All done under the provisions of Chapter Six, of Title XXXII, of the Revised Statutes of the United States, and of an Act of the General Assembly of Arizona, entitled "An Act to Codify and Revise the Laws of the Territory of Arizona," approved March 16th, 1901.

This is an Amended Location Notice of the Hazel Mining Claim, located by Ben M. Crawford and Isaac A. Stevens on the 1st day of

January 1901 and recorded in book _____ of Records of Mines, at page 462 in the office of the County Recorder of the aforesaid County of _____ to which reference is hereby made, and this Amended Location Notice is made and posted to correct errors in the description in the said original Location Notice.

Dated and posted on the ground this 14 day of May 1903

Witness
A. D. Malet

STANDARD COPPER MINES
By C. P. Rosecrans, Agent.

TERRITORY OF ARIZONA,

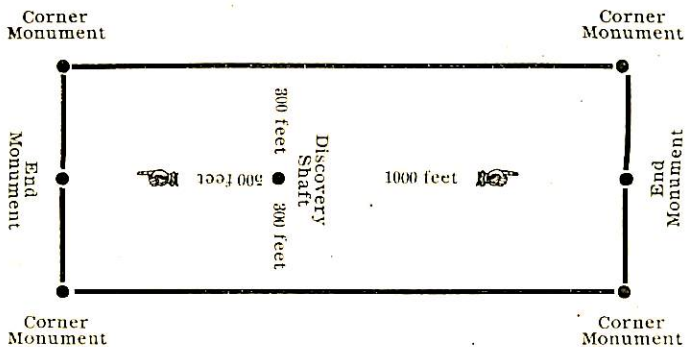
County of Graham.

ss.

Mit Simms, County Recorder in and for the County and Territory aforesaid, do hereby certify that the within instrument was filed for record at 9 o'clock a. M., on this 18th day of July 1903, and duly recorded in Book No 17 of Mining Records of Graham, County, Arizona, at pages 26

Witness my hand and seal the day and year first above written

Mit Simms County Recorder



The above diagram is to give the locator a general idea of the plan of location under the new law. Your discovery shaft may be in the center of claim, or any distance from either end you desire. In the diagram we have placed it 500 feet from one end and 1000 feet from the other. In description be careful to state locality of claim with reference to some natural object, or permanent monument, so as to identify the claim.

5824

Notice of Location

AMENDED
LODE CLAIM

Waggs
Greenlee Gold Mines
Lain Mining Dist.
St and old Copper Mines

Dated May 14, 1903

Filed and recorded at request of
J. Kearney

July 18th
A. D. 1903
at 9 o'clock a.m.
Book 17 Records of Mining

Pages
Mit Simms
County Recorder.

By
Deputy Recorder.

ERA PRINT, CLIFTON

Location Notice.

38

(LODE CLAIM)

To All Whom It May Concern:

This Mining Claim, the name of which is the FLORODORA Mining Claim, situate on lands belonging to the United States of America, and in which there are valuable mineral deposits, was entered upon and located for the purpose of exploration and purchase by

STANDARD COPPER MINES

By C. P. Rosecrans, Agent,

(Locator must insert either "a citizen of the United States." or "who has declared intention to become a citizen of the United States."

the undersigned on the 14 day of May 1903

The length of this claim is 1500 feet and claim 137 feet in a southwesterly direction, and 1363

feet in a northeasterly direction from the center of the discovery ^{cut} ~~XXX~~ at which this notice is posted, lengthwise of the claim, together with 139.3 feet in width of the surface grounds, on each side of the center of said claim. The general course of the lode deposit and premises is from the N E. to the S W.

The claim is situated and located in the Greenlee Gold Mountain Mining District, in Graham County, Territory of Arizona, ~~XXXX~~

~~XXX~~ ~~XXXXXXXXXX~~ ~~direction from~~
From the S. W. corner of this claim, cor. No. 1--- 1366 True Center Lode bears N. 57° 13' E. 3753.4 ft.

The surface boundaries of the claim are marked upon the ground as follows: Beginning at mound of stone

at a point in a southeasterly direction 185 feet from the discovery ^{cut} ~~XXX~~ (at which this notice is posted), being in the center of the S W. end line of said claim; thence N. 70° 28' W. 139.3 feet to a 4x4 pine post, being the S W. corner of said claim; thence N. 17° 50' E. 1500 feet to a 4x4 pine post being at the N W. corner of said claim; thence S. 70° 28' E. 139.3 feet to a mound of stone being the center of the N. E. end of said claim; thence S. 70° 28' E. 139.3 feet to a 4x4 pine post being at the N E. corner of said claim; thence S. 17° 50' W. 1500 feet to a 4x4 pine post at the S. E. corner of said claim; thence N. 70° 28' W. 139.3 feet to the place of beginning.

All done under the provisions of Chapter Six, of Title XXXII. of the Revised Statutes of the United States, and of an Act of the General Assembly of Arizona, entitled "An Act to Codify and Revise the Laws of the Territory of Arizona," approved March 16th, 1901.

Dated and posted on the ground this 14 day of May 1903

Witness

STANDARD COPPER MINES

By C. P. Rosecrans, Agent.

A. D. Hallett

Notice of Location

LODE CLAIM

Floradora,

Dated *May 14,* 190*3.*

Filed and recorded at request of

L. Kearney.

A. D. 190

M.


Book

Pages

County Recorder.

By *ERA PRINT, CLIFTON*
Deputy Recorder.

The above diagram is to give the locator a general idea of the plan of location under the new law. Your discovery shaft may be in the center of claim, or any distance from either end you desire. In the diagram we have placed it 300 feet from one end and 1000 feet from the other. In description be careful to state locality of claim with reference to some natural object, or permanent monument, so as to identify the claim.



County Recorder.

County of *Graham,* TERRITORY OF ARIZONA, ss. }
 M^t *Stims,*
 County Recorder in and for the County and
 Territory aforesaid, do hereby certify that the within instrument was filed for record at *9 o'clock* on this *18th* day of *July*, 190*3,* and
 duly recorded in Book No. *17* of Mining Records of *Graham* County, Arizona, at pages *92*
 Witness my hand and seal the day and year first above written,
ERA PRINT, CLIFTON
 Deputy Recorder.

Location Notice.

(LODE CLAIM)

40

To All Whom It May Concern:

This Mining Claim, the name of which is the YOSEMITE Mining Claim, situate on lands belonging to the United States of America, and in which there are valuable mineral deposits, was entered upon and located for the purpose of exploration and purchase by STANDARD COPPER MINES by C. P. Rosecrans, Agent,

(Locator must insert either "a citizen of the United States," or, "who has declare intention to become a citizen of the United States." the undersigned on the 14 day of May 1903.

The length of this claim is 479.07 feet, and claim 30 feet in a northeasterly direction, and 449.07 feet in a southwesterly direction from

the center of the discovery ^{cut} ~~XXXX~~ at which this notice is posted, lengthwise of the claim, together with 38.02 feet in width of the surface grounds, on each side of the center of said claim. The general course of the lode deposit and premises is from the northeast to the southwest

The claim is situated and located in the Greenlee Gold Mountain Mining District, in Graham County, Territory of Arizona, ~~XXXXXX~~

~~XXXX~~ XXXXXX From the N W. corner of this claim, cor. No. 1----- 1366 True Center Lode bears N. 57° 13' E. 3753.4 ft.

The surface boundaries of the claim are marked upon the ground as follows: Beginning at mound of stone

at a point in a northeasterly direction 35 feet from the discovery ^{cut} ~~XXXX~~ (at which this notice is posted), being in the center of the N E. end line of said claim; thence N. 70° 28' W. 34.27 feet to a 4x4 pine post, being the N W. corner of said claim; thence S. 18° 52' W. 478.93 feet to a 4x4 pine post being at the S. W. corner of said claim; thence S. 70° 28' E. 38.02 feet to a monument of stone being the center of the S. W. end of said claim; thence S. 70° 28' E. 38.03 feet to a 4x4 pine post being at the S. E. corner of said claim; thence N. 17° 58' E. 479.07 feet to a 4x4 pine post at the N. E. corner of said claim; thence N. 70° 28' W. 34.26 feet to the place of beginning.

All done under the provisions of Chapter Six, of Title XXXII. of the Revised Statutes of the United States, and of an Act of the General Assembly of Arizona, entitled "An Act to Codify and Revise the Laws of the Territory of Arizona," approved March 16th, 1901.

Dated and posted on the ground this 14 day of May 1903

Witness STANDARD COPPER MINES
A. D. Malet. By C. P. Rosecrans, Agent.

TERRITORY OF ARIZONA,

County of Graham.

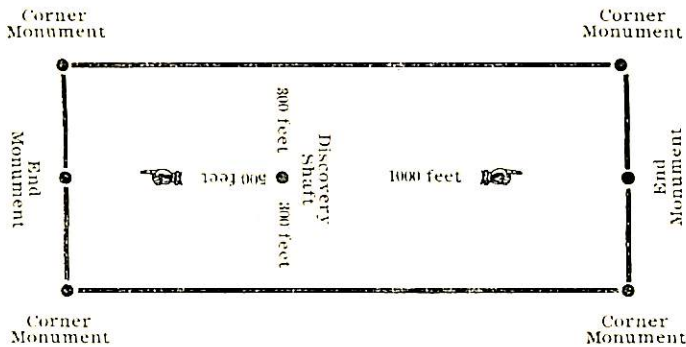
ss.

Mit Simms, County Recorder in and for the County and is a true and full copy of the original location notice which Territory aforesaid, do hereby certify that the within instrument was filed for record at 9 O'clock o'clock A. M., on this 18th day of July 1903, and duly recorded in Book No 17 of Mining Records of Graham County, Arizona, at pages 29

Witness my hand and seal the day and year first above written,

Mit Simms

County Recorder.



The above diagram is to give the locator a general idea of the plan of location under the new law. Your discovery shaft may be in the center of claim, or any distance from either end you desire. In the diagram we have placed it 500 feet from one end and 1000 feet from the other. In description be careful to state locality of claim with reference to some natural object, or permanent monument, so as to identify the claim.

Notice of Location

LODE CLAIM

Wassonite

Dated May 14, 1903

Filed and recorded at request of

Sherrin

A. D. 190

at M.

Book

Pages

County Recorder.

By Deputy Recorder.

ERA PRINT, CLIFTON

Amended Notice of Mining Location.--Lode Claim.

42

To All Whom it May Concern:

This mining claim, the name of which is the KATIE D Mining Claim, situate on lands belonging to the United States of America, and in which there are valuable mineral deposits, was entered upon and located for the purpose of exploration and purchase by

STANDARD COPPER MINES

By C. P. Rosecrans, Agent,

the undersigned, on the 14 day of May 1903,

The length of this claim is 1500 feet, and claim 235 feet, in a northeasterly direction, and 1265

cut feet in a southwesterly direction from the center of the discovery, at which this notice is posted, lengthwise of the claim, together with 300 feet in width of the surface grounds, on each side of the center of said claim. The general course of the lode deposit and premises is from the N. E. to the S. W.

The claim is situated and located in the Greenlee Gold Mountain Mining District, in Graham County, in the Territory of Arizona,

From the N. E. cor. of this claim, cor. No. 1---1366 True Center Lode bears N. 58° 19' E 2635 ft.,

The surface boundaries of the claim are marked upon the ground as follows: Beginning at mound of stone

at a point in a northeasterly direction 230 feet from the discovery cut (at which this notice is posted), being in the center of the N. E. end line of said claim; thence S. 52° 25' E. 318.48 feet to a 4x4 pine post, being the N. E. corner of said claim; thence S. 17° 58' W. 1500 feet to a 4x4 pine post being at the S. E. corner of said claim; thence N. 52° 25' W. 318.48 feet to a mound of stone being the center of the S. W. end of said claim; thence N. 52° 25' W. 318.49 feet to a 4x4 pine post being at the S. W. corner of said claim; thence N. 17° 58' E 1500 feet to a 4x4 pine post at the N. W. corner of said claim; thence S. 52° 25' E. 318.49 feet to the place of beginning.

All done under the provisions of Chapter Six, of Title XXXII, of the Revised Statutes of the United States, and of an Act of the General Assembly of Arizona, entitled "An Act to Codify and Revise the Laws of the Territory of Arizona," approved March 16th, 1901.

This is an Amended Location Notice of the Katie D Mining Claim, located by Isaac N. Stevens and Charles E. Stevens on the 20 day of

July 1899, and recorded in book 12 of Records of Mines, at page 22, in the office of the County Recorder of the aforesaid County of Graham to which reference is hereby made, and this Amended Location Notice is made and posted to correct errors in the description in the said original Location Notice.

Dated and posted on the ground this 14 day of May 1903

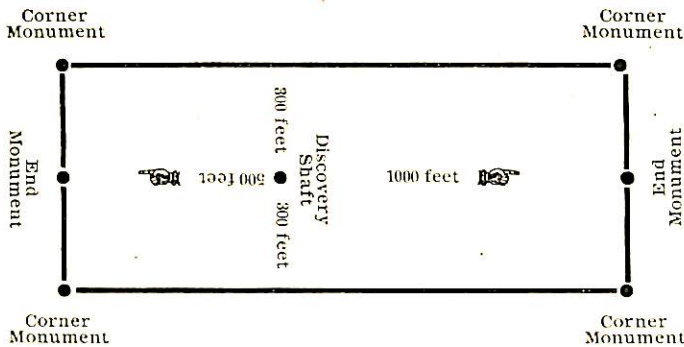
Witness A. J. Galt STANDARD COPPER MINES By C. P. Rosecrans, Agent.

TERRITORY OF ARIZONA,
County of Graham } ss.

Mit Simms, County Recorder in and for the County and Territory aforesaid, do hereby certify that the within instrument was filed for record at 9 o'clock o'clock a. M., on this 18th day of July 1903, and duly recorded in Book No 17 of Mining Records of Graham County, Arizona, at pages 28

Witness my hand and seal the day and year first above written

Mit Simms
County Recorder



The above diagram is to give the locator a general idea of the plan of location under the new law. Your discovery shaft may be in the center of claim, or any distance from either end you desire. In the diagram we have placed it 500 feet from one end and 1000 feet from the other. In description be careful to state locality of claim with reference to some natural object, or permanent monument, so as to identify the claim.

5826

Notice of Location

AMENDED
LODE CLAIM

Walter D.
Reverell Hall Mann
Iron Mining Dist.
Starr and Cooper mines

Dated May 14, 1903

Filed and recorded at request of

L. W. Murray

July 18th A. D. 1903

at 9 o'clock a. M.

Book 17 Records of Mining

Pages
Mit Simms

County Recorder.

By
Deputy Recorder.

ERA PRINT, CLIFTON

~~Amended~~ Notice of Mining Location.--Lode Claim.

To All Whom it May Concern:

This mining claim, the name of which is the MARTHA Mining Claim, situate on lands belonging to the United States of America, and in which there are valuable mineral deposits, was entered upon and located for the purpose of exploration and purchase by

STANDARD COPPER MINES

By C. P. Rosecrans, Agent,

the undersigned, on the 14 day of May 1903.

The length of this claim is 421.81 feet, and 40 feet, in a northeasterly direction, and 381.81 feet in a southwesterly direction from the center of the discovery shaft, at which this notice is posted, lengthwise of the claim, together with 125 feet in width of the surface grounds, on each side of the center of said claim. The general course of the lode deposit and premises is from the N. E. to the S. W.

The claim is situated and located in the Greenlee Gold Mountain Mining District, in Graham County, in the Territory of Arizona, ~~about~~

~~in a~~ ~~direction from~~
From the N. W. corner of this claim, cor. N. 1--- 1366 True Center Lode bears N. 58° 19'E. 2635 ft.

The surface boundaries of the claim are marked upon the ground as follows: Beginning at monument of stone,

at a point in a northerly direction 55 feet from the discovery shaft (at which this notice is posted), being in the center of the northeast end line of said claim; thence N. 52° 25' W. 128.32 feet to a 4x4" pine post, being the N. W. corner of said claim; thence S. 52° 56' W. 421.81 feet to a 4x4" pine post being at the S. W. corner of said claim; thence S. 52° 25' E. 128.32 feet to a monument of stone being the center of the southerly end of said claim; thence S. 52° 25' E. 128.33 feet to a 4x4" pine post being at the S. E. corner of said claim; thence N. 52° 56' E. 421.81 feet to a 4x4" pine post at the N. E. corner of said claim; thence N. 52° 25' W. 128.32 feet to the place of beginning.

All done under the provisions of Chapter Six, of Title XXXII, of the Revised Statutes of the United States, and of an Act of the General Assembly of Arizona, entitled "An Act to Codify and Revise the Laws of the Territory of Arizona," approved March 16th, 1901.

~~This is an Amended Location Notice of the Mining Claim, located by~~

~~on the day of 190, and recorded in book of Records of Mines, at page, in the office of the County Recorder of the aforesaid County of to which reference is hereby made, and this Amended Location Notice is made and posted to correct errors in the description in the said original Location Notice.~~

Dated and posted on the ground this 14 day of May 1903

STANDARD COPPER MINES,

By C. P. Rosecrans, Agent,

Witness
A. D. Galt

TERRITORY OF ARIZONA,

County of Graham.

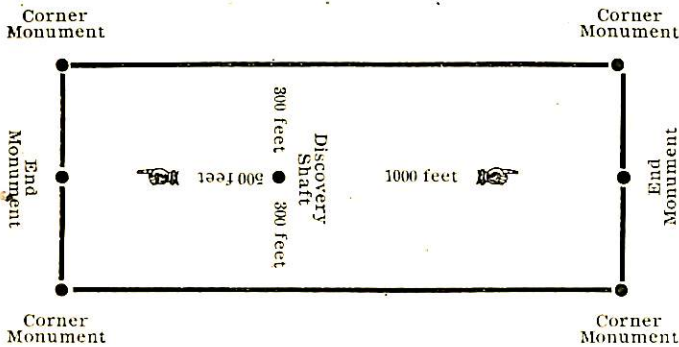
} ss.

Mit Sirms, County Recorder in and for the County and Territory aforesaid, do hereby certify that the original location notice which is a true and full copy of the original location notice which Territory aforesaid, do hereby certify that the within instrument was filed for record at 9 O'clock o'clock P.M., on this 18th day of July 1903, and duly recorded in Book No 17 of Mining Records of Graham County, Arizona, at pages 21

Witness my hand and seal the day and year first above written

Mit Sirms

County Recorder



The above diagram is to give the locator a general idea of the plan of location under the new law. Your discovery shaft may be in the center of claim, or any distance from either end you desire. In the diagram we have placed it 500 feet from one end and 1000 feet from the other. In description be careful to state locality of claim with reference to some natural object, or permanent monument, so as to identify the claim.

AMENDED

Notice of Location

LODE CLAIM

Walter

Dated *May 14*, 1903

Filed and recorded at request of

R. Sherman

A. D. 190

at M.

Book

Pages

County Recorder:

By

Deputy Recorder:

ERA PRINT, CLIFTON

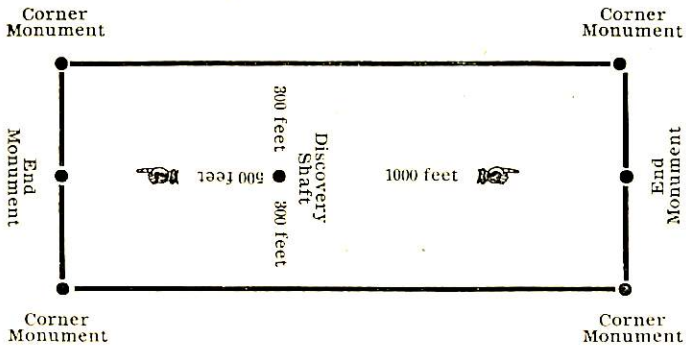
TERRITORY OF ARIZONA,

County of Graham. } ss.

Mit Simms, County Recorder in and for the County and Territory aforesaid, do hereby certify that the within instrument was filed for record at 9 O'clock o'clock a. M., on this 18th day of July 1903, and duly recorded in Book No 17 of Mining Records of Graham, County, Arizona, at pages 23

Witness my hand and seal the day and year first above written

Mit Simms
County Recorder



The above diagram is to give the locator a general idea of the plan of location under the new law. Your discovery shaft may be in the center of claim, or any distance from either end you desire. In the diagram we have placed it 500 feet from one end and 1000 feet from the other. In description be careful to state locality of claim with reference to some natural object, or permanent monument, so as to identify the claim.

Notice of Location

AMENDED
LODE CLAIM

Fullie

Dated July 14, 1903

Filed and recorded at request of

Shearney

A. D. 190

at M.

Book

Pages

County Recorder.

By
Deputy Recorder.

ERA PRINT, CLIFTON

Amended Notice of Mining Location.--Lode Claim.

To All Whom it May Concern:

This mining claim, the name of which is the Mabel Mining Claim, situate on lands belonging to the United States of America, and in which there are valuable mineral deposits, was entered upon and located for the purpose of exploration and purchase by

STANDARD COPPER MINES by C. P. Rosecrans, Agent, the undersigned, on the 14 day of May 1903. The length of this claim is 1500 feet, and claim 84 feet, in a southwesterly direction, and 1416

feet in a northeasterly direction from the center of the discovery shaft, at which this notice is posted, lengthwise of the claim, together with 300 feet in width of the surface grounds, on each side of the center of said claim. The general course of the lode deposit and premises is from the N E to the S W

The claim is situated and located in the Greenlee Gold Mountain Mining District, in Graham County, in the Territory of Arizona, XXXXX XXXXX The southeast corner of this claim is identical with Cor. No. 1,-- 1366 True Center Lode.

The surface boundaries of the claim are marked upon the ground as follows: Beginning at Monument of stone:

at a point in a northwesterly direction 210 feet from the discovery shaft (at which this notice is posted), being in the center of the S W end line of said claim; thence S. 37° 04' E. 300 feet to a mound of stone, being the S E corner of said claim; thence N. 52° 56' E. 1500 feet to a mound of stone being at the N E corner of said claim; thence N. 37° 04' W. 300 feet to a monument of stone being the center of the N E end of said claim; thence N. 37° 04' W. 300 feet to a 4'x4' pine post being at the N W corner of said claim; thence S. 52° 56' W. 1500 feet to a 4'x4' pine post at the S W corner of said claim; thence S. 37° 04' E. 300 feet to the place of beginning.

All done under the provisions of Chapter Six, of Title XXXII, of the Revised Statutes of the United States, and of an Act of the General Assembly of Arizona, entitled "An Act to Codify and Revise the Laws of the Territory of Arizona," approved March 16th, 1901.

This is an Amended Location Notice of the f. A. Ross, agt Mabel Mining Claim, located by P. A. Ross, agt on the 18 day of

Nov 1901, and recorded in book 14 of Records of Mines, at page 422, in the office of the County Recorder of the aforesaid County of Graham to which reference is hereby made, and this Amended Location Notice is made and posted to correct errors in the description in the said original Location Notice.

Dated and posted on the ground this 14 day of May 1903

Witness A. J. Malet

STANDARD COPPER MINES By C. P. Rosecrans, Agent.

TERRITORY OF ARIZONA,

County of Graham

ss.

Mit Simms, County Recorder in and for the County and Territory aforesaid, do hereby certify that the within instrument was filed for record at 9 o'clock

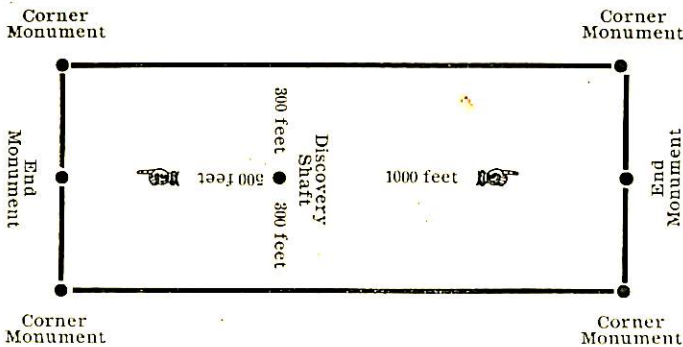
o'clock a. M., on this 18th day of July, 1903, and

duly recorded in Book No 12 of Mining Records of Graham

County, Arizona, at pages 22

Witness my hand and seal the day and year first above written

Mit Simms
County Recorder



The above diagram is to give the locator a general idea of the plan of location under the new law. Your discovery shaft may be in the center of claim, or any distance from either end you desire. In the diagram we have placed it 500 feet from one end and 1000 feet from the other. In description be careful to state locality of claim with reference to some natural object, or permanent monument, so as to identify the claim.

Notice of Location

AMENDED
LODE CLAIM

Markell

Dated

May 14, 1903

Filed and recorded at request of

L. Kearney

A. D. 190

at _____ M.

Book _____

Pages _____

County Recorder.

By _____ Deputy Recorder.

ERA PRINT, CLIFTON

Amended Notice of Mining Location.--Lode Claim. 50

To All Whom it May Concern:

This mining claim, the name of which is the New England, Mining Claim, situate on lands belonging to the United States of America, and in which there are valuable mineral deposits, was entered upon and located for the purpose of exploration and purchase by

STANDARD COPPER MINES by C. P. Rosecrans, Agent.

the undersigned, on the 14th day of May 1903.

The length of this claim is 1500 feet, and claim 110 feet, in a northeasterly direction, and 1390

cut feet in a southwesterly direction from the center of the discovery ~~XXX~~, at which this notice is posted, lengthwise of the claim, together with 300 feet in width of the surface grounds, on each side of the center of said claim. The general course of the lode deposit and premises is from the northeast to the southwest,

The claim is situated and located in the Greenlee Gold Mountain Mining District, in Graham County, in the Territory of Arizona, ~~XXXX~~

~~XXXX~~ From the northeast corner of this claim cor. No. 1----- 1366 True Center Lode, bears N. 76° 45' E 1256.4 ft.

The surface boundaries of the claim are marked upon the ground as follows: Beginning at mound of stone,

at a point in a northeasterly direction 120 feet from the discovery ~~cut~~ (at which this notice is posted), being in the center of the N. E. end line of said claim: thence S. 52° 25' E. 302 feet to a 4"x4" pine post, being the N. E. corner of said claim; thence S. 44° 11' W. 1500 feet to a 4"x4" pine post being at the S. E. corner of said claim; thence N. 52° 25' W. 302 feet to a monument of stone being the center of the S. W. end of said claim: thence N. 52° 25' W. 302, feet to a 4"x4" pine post being at the S. W. corner of said claim; thence N. 44° 11' E 1500 feet to a 4" x 4" pine post at the N. W. corner of said claim; thence S. 52° 25' E. 302 feet to the place of beginning.

All done under the provisions of Chapter Six, of Title XXXII, of the Revised Statutes of the United States, and of an Act of the General Assembly of Arizona, entitled "An Act to Codify and Revise the Laws of the Territory of Arizona," approved March 16th, 1901.

This is an Amended Location Notice of the New England Mining Claim, located by Ben M. Crawford on the 1st day of

January 1903, and recorded in book _____ of Records of Mines, at page 158, in the office of the County Recorder of the aforesaid County of Graham to which reference is hereby made, and this Amended Location Notice is made and posted to correct errors in the description in the said original Location Notice.

Dated and posted on the ground this 14th day of May 1903

Witness A.D. Galet

STANDARD COPPER MINES By C. P. Rosecrans, Agent.

TERRITORY OF ARIZONA,

County of Graham

} ss.

Mit Simms,

County Recorder in and for the County and

is a full and true copy of the amended notice of location which

Territory aforesaid, do hereby certify that the within instrument was filed for record at 9 o'clock

o'clock a M., on this 18th day of July, 1903, and

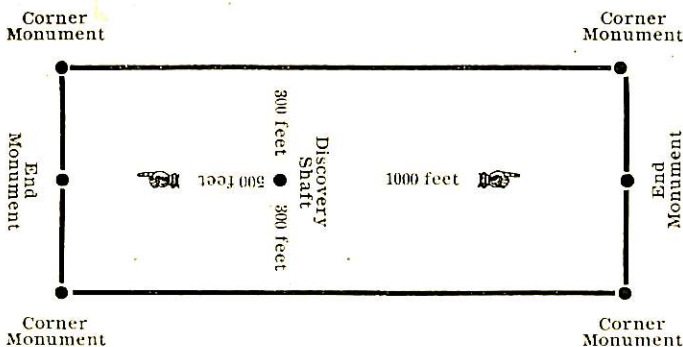
duly recorded in Book No 17 of Mining Records of Graham,

County, Arizona, at pages 24

Witness my hand and seal the day and year first above written

Mit Simms

County Recorder



The above diagram is to give the locator a general idea of the plan of location under the new law. Your discovery shaft may be in the center of claim, or any distance from either end you desire. In the diagram we have placed it 500 feet from one end and 1000 feet from the other. In description be careful to state locality of claim with reference to some natural object, or permanent monument, so as to identify the claim.

AMENDED

Notice of Location

LODE CLAIM

West England

Dated May 14, 1903

Filed and recorded at request of

L. Kearney

A. D. 190

at M.

Book

Pages

County Recorder.

By Deputy Recorder.

ERA PRINT, CLIFTON

Amended Notice of Mining Location.--Lode Claim.

To All Whom it May Concern:

This mining claim, the name of which is the American, Mining Claim, situate on lands belonging to the United States of America, and in which there are valuable mineral deposits, was entered upon and located for the purpose of exploration and purchase by

STANDARD COPPER MINES
By C. P. Rosecrans, Agent,

the undersigned, on the 14 day of May 1903,
The length of this claim is 1500 feet,
and claim 395 feet,
in a northeasterly direction, and 1105

300 feet in a southwesterly direction from the center of the discovery ^{cut} shaft, at which this notice is posted, lengthwise of the claim, together with 300 feet in width of the surface grounds, on each side of the center of said claim. The general course of the lode deposit and premises is from the northeast to the southwest.

The claim is situated and located in the Greenlee Gold Mountain Mining District, in Graham County, in the Territory of Arizona, ~~about~~

in a ~~direction from~~ From the N. W. corner of this claim, Cor. No. 1,-- 1366 True Center Lode bears N. 76° 45' E. 1256.4 ft.

The surface boundaries of the claim are marked upon the ground as follows: Beginning at mounument of stone,

at a point in a Northeasterly direction 425 feet from the discovery ^{cut} shaft (at which this notice is posted), being in the center of the Northeast end line of said claim: thence N. 52° 25' W. 302 feet to a 4x4" pine post, being the N. W. corner of said claim: thence S. 44° 11' W. 1500 feet to a 4x4" pine post being at the S. W. corner of said claim: thence S. 52° 25' E. 302 feet to a mound of stone being the center of the southwest end of said claim: thence S. 52° 25' E. 302 feet to a 4x4" pine post being at the southeast corner of said claim; thence N. 44° 11' E. 1500 feet to a 4x4" pine post at the N. E. corner of said claim; thence N. 52° 25' W. 302 feet to the place of beginning.

All done under the provisions of Chapter Six, of Title XXXII, of the Revised Statutes of the United States, and of an Act of the General Assembly of Arizona, entitled "An Act to Codify and Revise the Laws of the Territory of Arizona," approved March 16th, 1901.

This is an Amended Location Notice of the American Mining Claim, located by Ben M. Crawford on the 1st day of

January 1901, and recorded in book --- of Records of Mines, at page 159, in the office of the County Recorder of the aforesaid County of Graham to which reference is hereby made, and this Amended Location Notice is made and posted to correct errors in the description in the said original Location Notice.

Dated and posted on the ground this 14 day of May 1903

Witness

A. D. Malot

STANDARD COPPER MINES

By C. P. Rosecrans, Agent.

TERRITORY OF ARIZONA,

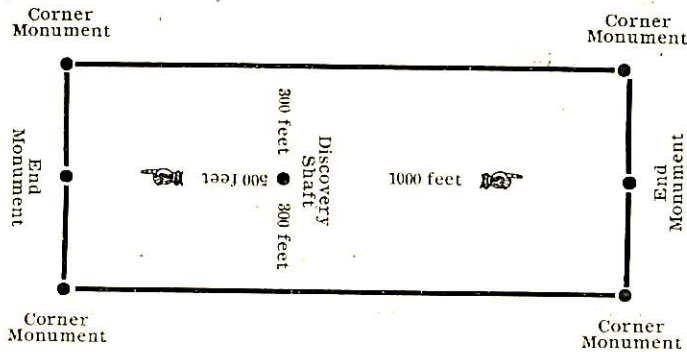
County of Graham.

ss.

Mit Simms, County Recorder in and for the County and Territory aforesaid, do hereby certify that the amended location notice which is a full and true copy of the within instrument was filed for record at 9 o'clock A. M., on this 18th day of July 1903, and duly recorded in Book No 17 of Mining Records of Graham County, Arizona, at pages 25

Witness my hand and seal the day and year first above written

Mit Simms
County Recorder



The above diagram is to give the locator a general idea of the plan of location under the new law. Your discovery shaft may be in the center of claim, or any distance from either end you desire. In the diagram we have placed it 500 feet from one end and 1000 feet from the other. In description be careful to state locality of claim with reference to some natural object, or permanent monument, so as to identify the claim.

5893

AMENDED

Notice of Location

LODE CLAIM

*American
Greener Lead Mine
Twin Mining Dist
Stand out Copper Mines*

Dated *May 14*, 1903

Filed and recorded at request of

J. Kearney

July 18th A. D. 1903

at *9 o'clock* A. M.

Book *17* Records of *Mines*

Pages

Mit Simms

County Recorder.

By

Deputy Recorder.

ERA PRINT, CLIFTON

Amended Notice of Mining Location.--Lode Claim.

To All Whom it May Concern:

54

This mining claim, the name of which is the STANDARD Mining Claim, situate on lands belonging to the United States of America, and in which there are valuable mineral deposits, was entered upon and located for the purpose of exploration and purchase by

STANDARD COPPER MINES

By C. P. Rosecrans, Agent,

the undersigned, on the 14 day of May 1903.

The length of this claim is 1500 feet, and claim 235 feet, in a southwesterly direction, and 1265

feet in a northeasterly direction from the center of the discovery shaft, at which this notice is posted, lengthwise of the claim, together with

300 feet in width of the surface grounds, on each side of the center of said claim. The general course of the lode deposit and premises is from the northeast to the southwest

The claim is situated and located in the Greenlee Gold Mountain Mining District, in Graham County, in the Territory of Arizona, XXXX

~~XXXX~~ ~~XXXXXXXXXXXX~~

From the S. E. corner of this claim, cor. No. 1-- 1366 True Center Lode bears N. 76° 54' E 1259 ft.

The surface boundaries of the claim are marked upon the ground as follows: Beginning at Mound of stone,

at a point in a southwesterly direction 240 feet from the discovery shaft (at which this notice is posted), being in the center of the S. W. end line of said claim; thence S. 52° 25' E. 300 feet to a 4x4" pine post, being the S. E. corner of said claim; thence N. 37° 35' E. 1500 feet to a 4x4" pine post being at the N. E. corner of said claim; thence N. 52° 25' W. 300 feet to a monument of stone being the center of the N. E. end of said claim; thence N. 52° 25' W. 300 feet to a 4x4" pine post being at the northwest corner of said claim; thence S. 37° 35' W. 1500 feet to a 4x4" pine post at the S. W. corner of said claim; thence S. 52° 25' E. 300 feet to the place of beginning.

All done under the provisions of Chapter Six, of Title XXXII, of the Revised Statutes of the United States, and of an Act of the General Assembly of Arizona, entitled "An Act to Codify and Revise the Laws of the Territory of Arizona," approved March 16th, 1901.

This is an Amended Location Notice of the Standard Mining Claim, located by Ben M. Crawford

on the 1st day of

January 1903, and recorded in book of Records of Mines, at page 160 in the office of the County Recorder of the aforesaid County of Graham to which reference is hereby made, and this Amended Location Notice is made and posted to correct errors in the description in the said original Location Notice.

Dated and posted on the ground this 14 day of May 1903

Witness

STANDARD COPPER MINES

A. D. Galet

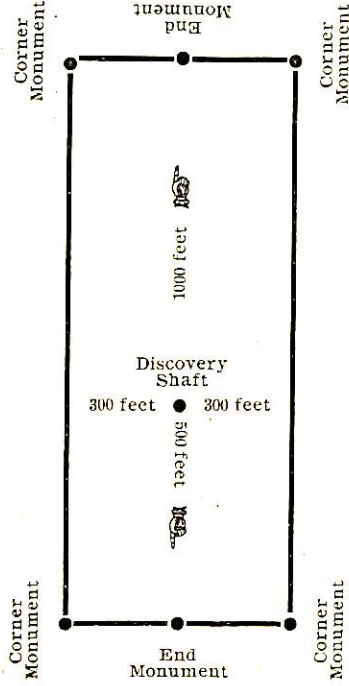
By C. P. Rosecrans, Agent.

TERRITORY OF ARIZONA,
County of Graham. } ss.

Mit Simms, County Recorder in and for the County and Territory aforesaid, do hereby certify that the within instrument was filed for record at

18th day of July 1903, and duly recorded in Book No 17 of Mining Records of Graham County, Arizona, at pages 27

Witness my hand and seal the day and year first above written
Mit Simms
County Recorder



The above diagram is to give the locator a general idea of the plan of location under the new law. Your discovery shaft may be in the center of claim, or any distance from either end you desire. In the diagram we have placed it 500 feet from one end and 1000 feet from the other. In description be careful to state locality of claim with reference to some natural object, or permanent monument, so as to identify the claim.

AMENDED
Notice of Location
LODE CLAIM

Standard

Dated *May 14,* 1903

Filed and recorded at request of

L. Kearney

A. D. 190

at _____ M.
Book _____
Pages _____

County Recorder.

By _____
Deputy Recorder.

Copies

4-687.

SURVEYOR-GENERAL'S CERTIFICATE OF APPROVAL OF FIELD NOTES AND SURVEY OF MINING CLAIM.

Department of the Interior.

Office of U. S. Surveyor-General,

Phoenix, Arizona,

March 9", 1904

I, U. S. Surveyor-General for Arizona

do hereby certify that the foregoing and hereto attached Field Notes and Return of the Survey of the Mining Claim of The Standard Copper Mines

known as the Florodora, Martha, Yosemite, Kate D. Standard, Hazel, American, New England Nellie & Mabel

situate in Greenlee Gold Mountain. mining district,

Graham County, Arizona

in Section 9 & 10, Township No. 4 S., Range No. 29E. (unsurveyed)

designated as Survey No. 1851

executed by H. M. Whitaker, U. S. Deputy Mineral

Surveyor, August 23rd.--September 23rd., 1903., under my instructions dated

August 4th, 1903., have been critically examined and the necessary cor-

rections and explanations made, and the said Field Notes and Return, and the Survey they describe,

are hereby approved. A true copy of the copy of the location certificate filed by the applicant. for

survey is included in the field notes.

Francis S. Ingalls

U. S. Surveyor-General for Arizona

LARGE
Drawing