

MS -

0

1

8

7

5

MINERAL SURVEY NO. 1875

| Claims | M & B Desc. | Improvements | Loc. Notices |
|----------------------|-------------|--------------|--------------|
| Angora No. 1 | 22 | 26 | 11 |
| Angora No. 2 | 21 | 26 | 10 |
| Annex | 17 | 25 | 12 |
| Don Luis | 19 | 25 | 14 |
| Futurity | 2 | 24 | 17 |
| Grand Stand | 13 | 25 | 2 |
| Homestead No. 1 | 10 | 24 | 9 |
| Homestead No. 2 | 9 | 24 | 8 |
| Homestead No. 3 | 4 | 24 | 7 |
| Homestead No. 4 | 7 | 24 | 6 |
| Homestead No. 5 | 6 | 24 | 5 |
| Hop Scotch | 4 | 24 | 16 |
| Long Odds | 1 | 23 | 15 |
| Lucky Find | 16 | 25 | 3 |
| Race Horse | 18 | 25 | 13 |
| Recreation | 3 | 24 | 18 |
| Underground Prospect | 11 | 24 | 1 |
| Wet Blanket | 14 | 25 | 4 |

←

APR 4 1904
MAY 4 1904

(4-683.)

Mineral Survey No. 1875

Lot No.

Pima

Land District.

FIELD NOTES

OF THE SURVEY OF THE MINING CLAIM OF

Chas. W. Hull

that blanket, Grandstand known as the Homestead n°1, Homestead n°2, Homestead n°3, Homestead n°4, Homestead n°5 Long Eddy, Futurity, Recreation, Kap Akotep, Underground Prospect, Augara n°1 Augara n°2, Race Horse annex, San Luis & Lucky Find

Warren

Mining District,

Cochise

County, Arizona

Section Approximately Township n°23S, Range n°24E (unincorporated) 4+8.R
13+M

Surveyed under instructions dated October 19th, 1903

by Geo. L. Lelark

U. S. Deputy Mineral Surveyor.

Claim located See Certificates, 1

Survey commenced October 25th, 1903

Survey completed November 20th, 1903

o 6-160

Claimants Address: Bisbee Cochise County Arizona

PRELIMINARY OATHS OF ASSISTANTS IN SURVEY OF MINING CLAIM.

WE, H. W. Jorgensen and Frank Rafoth,

do solemnly swear that we will well and faithfully execute the duties of chain carriers; that we will level the chain upon even and uneven ground and plumb the tally-pins, either by sticking or dropping the same; that we will report the true distance to all notable objects, and the true length of all lines that we assist in measuring, to the best of our skill and ability, and in accordance with instructions

given us, in the survey of the Mining Claim of Chas W. Hull

known as the Wet Blanket Grand Stand Homestead No 1, Homestead No 2, Homestead No 3, Homestead No 4 Homestead No 5, An gora No 1, An gora No 2
known as the Don Luis, Rose Marie, Annie, Jerry, Fred, Underground
Project; Map Sketch, Recreation, Futility + Long Adels
situate in Warren mining district

Cochise County, Arizona

in Section , Township No. , Range No. unsurveyed

H. W. Jorgensen, Chairman.

Frank Rafoth, Chairman.

Subscribed and sworn to by the above-named persons before me this

21st day of October, 1903

Notary Public in and for the County of Cochise
Territory of Arizona.

H. Kinsey

My commission expires September 10, 1907.

I, , do solemnly swear that I will well and truly perform the duties of axman, in the establishment of corners and other duties, according to instructions given me and to the best of my skill and ability, in the survey of the Mining Claim of

known as the
more fully described in the preceding affidavit.

 , Axman.

Subscribed and sworn to by the said

 before me this day of

 , 190

I, , do solemnly swear that I will well and truly perform the duties of flagman, in the establishment of corners and other duties, according to instructions given me and to the best of my skill and ability, in the survey of the Mining Claim of

known as the
more fully described in the preceding affidavit.

 , Flagman.

Subscribed and sworn to by the said

 before me this day of

 , 190

Feet.

Beginning at Cor. No. 1, the SE. cor., identical with location and with Cor. No. 1. Elisa lode No. 1824 and with Cor. No. 3, Futurity, claim of this survey. a pine post 4 ft. long 4 ins. square set 1 ft in the ground in a mound of stones and scribed 1-1875 L. O. L. whence the NE. cor. Sec. 5 Tp. 24 S., R. 24 E. G. & S. R. B. & M. brs S. 7° 03' E 7479 ft., and a rock in place 1 ft. high 2 ft. sq. chiseled X 1-1875 B. R. brs. S. 41° 20' E. 68.2 ft.

Thence N. 46° 44' W.

300.0 to original location E. end center.

595.6 same bearing to Cor. No. 2, the NE. cor., a pine post 4 ft. long 4 ins. square set 1 ft. in the ground in a mound of stones, and scribed 2-1875 L.O.L., whence an X-2-1875 B. R. chiseled in bed rock brs. S. 3°28' E. 87.6 ft. This corner is identical with location.

Thence S. 64° 03' W.

1488.6 to Cor. No. 3 the NW. Cor., identical with location, a pine post 4 ft. long 4 ins. square set 1 ft. in the ground in a mound of stones and scribed 3-1875 L. O.L. whence a rock in place 2 x 3 ft. 6 ins. high chiseled X-3-1875' B' R brs. N. 86° 54' E. 60.5 ft., th

Thence S. 46°44' E.

264.4 to original location for W. end center

564.4 same bearing to Cor. No. 4, the SW. cor., identical with location, a pine post 4 ft. long 4 ins. sq. set 1 ft. in the ground in a mound of stones and scribed 4-1875 L.O.L., whence a rock in place 1 x 2 x 3 ft. chiseled X-4-1875 B. R. brs. N. 35°21'E. 55.6 ft.

Thence N. 65°10' E.

684.0 to the NW. and NE. cors respectively of the Magnolia No. 2 and South Star, unsurveyed claims

814.0 same bearing to Cor. No. 4 Futurity lode of this survey

1500.0 same bearing to Cor. No. 1, the place of beginning.

Ledge.

The presumed course of the vein on this claim is from the W. end center of location N. 65°10' E. 1500 ft.

Missing

Page

Feet.

Survey No. 1875.

Thence S 0° 09' W

289.0 ~~same bearing~~ to Cor. No. 5, identical with a cor. of the unsurvey Magnolia No. 2, and with the E. end center of the SouthStar an unsurveyed claim., a pine post 4 ft. long 4 ins. sq. set in the ground in a mound of stones and scribed 5-1875 F. L., whence a rock in place 1 ft. high 2 x 3 ft., chiseled X-5-1875 B. R., brs. S. 84° 16' E. 42 ft., *and original location West End center brs. N 47° 06' W 29.9 ft.*
 Thence S. 26° 35' E.

271.8 to Cor. No. 6 the SW. cor., identical with location and with the SE. cor the unsurveyed South Star claim a pine post 4 ft. long 4 ins sq. set in the ground in a mound of stones and scribed 6-1875 F. L., whence a pine post of same dimensions acribed W. C. 6-1875 brs. S. 26° 35' E. 50 ft., and a pine post of same dimensions and scribing brs. N. 26° 35' W. 50 ft. No other bearing monuments available.

Thence N. 70° 3' E

310.0 ft. to the ^{cor} NE. and ^{N°3} E. cors, respectively of the unsurveyed Magnolia, and Recreation a claim of this survey.

770 same bearing to Cors. No. 4 Recreation and Hop Scotch claims of this group

1370.3 same bearing to Cor. No. 1, the place of beginning.
 Ledge.
 The presumed course of the vein on this claim is from the E. end center of location S. 70° 03' W. 1500 ft.

RECREATION.

Beginning at Cor. No. 1, the SE. cor., identical with location and with Cor. No. 1 Hop Scotch lode of this survey a pine post 4 ft. long 4 ins. sq. set 1 ft. in the ground in a mound of stones and scribed 1-1875 R. L., whence a pine post of same dimensions scribed W. C. 1-1875 brs. N. 0° 9' E. 50 ft., and a pine post of same dimensions and scribing brs. S. 0° 9' W. 50 ft., and the NE. cor. Sec. 5 Tp. 24. S. R. 24 E. G. & S. R. P. & M., brs. S. 7° 25' E. 5410 ft.

Feet

230.0 Thence S. 70° 03' W.
460.0 to original location for S. end center
to Cor. No. 2 the SW. cor., identical with location
a pine post 4 ft. long 4 ins square set 1 ft. in the
ground in a mound of stones and scribed 2-1875 R. L.
whence a pine post of same dimensions scribed W. C.
2-1875 R.L. brs. N. 0° 9' E. 50 ft., and a pine of
same dimensions and scribing brs. S. 0° 9' W. 50 ft.
No other bearing monuments available.

1216.2 Thence N. 0° 9' E.
to the NE. and SE. cors. respectively of the unsurveyed
Edwardine and Magnolia claims

1500.0 same bearing to Cor. No. 3 NW. cor. identical with NE
cor unsurveyed Magnolia claim and with location.
a pine post 4 ft. long 4 ins. sq set 1 ft. in the
ground in a mound of stones and scribed 3-1875 R. L.
whence a pine post of same dimensions scribed. W. C. 3-
1875 brs. N. 0° 9' E 50 ft., and a pine post of same
dimensions and scribing brs. S. 0° 9' W. 50 ft.,
No other bearing monuments availabe.

230.0 Thence N. 70° 03' E.
460.0 to original location for N. end center
same bearing to Cor. No 4, the NE. cor, identical with
location and with Cor. No. 4 Hop Scotch a claim of this
survey, a pine post 4 ft. long 4 ins. sq. set 1 ft.
in the ground in a mound of stones, and scribed 4-1875
R. L., whence an X 4- 1875 B. R. chiseled in bed rock
brs. S. 43° 30' E. 84.5 ft.

1500.0 Thence S. 0° 9' W.
to Cor. No. 1, the place of beginning.

Ledge.

The presumed course of the vein on this claim is
from the S. end center of location N. 0° 9' E. 1500
ft.

HOP SCOTCH.

Beginning at Cor. No. 1, the SW. cor., identical
with location and with Cor. No. 1 Recreation lode of
this survey, a pine post 4 ft. long 4 ins. sq. set 1

Feet.

Survey No. 1875.

ft. in the ground in a mound of stones and scribed 1-1875 H. S. L., whence a pine post of same dimensions scribed W. C. 1-1875 brs. N. $0^{\circ} 9' E.$ 50 ft., and a pine post of same dimensions and scribing brs. S. $0^{\circ} 9' W.$ 50 ft. , and the N.E. cor. Sec. 5, Tp. 24 S. R. 24. E. G. & S. R. B. & M., brs. S. $7^{\circ} 2' E.$ 5410 ft.

Thence N. $70^{\circ} 03' E.$

300.0 to original location for S. end center.

600.3 same bearing to Cor. No. 2, the S. E. cor., identical with location and with the NE. Cor. unsurveyed Boston lode, a pine post 4 ft. long 4 ins. square set 1 ft in the ground in a mound of stones and scribed 2-1875 H. S. L., whence a pine post of same dimensions scribed W. C. 2-1-1875 brs. N. $0^{\circ} 9' E.$ 8.5 ft., and a pine post of same dimensions and scribing brs. S. $0^{\circ} 9' W.$ 50 ft.

Thence N. $0^{\circ} 9' E.$

558.5 to Cors. No. 1 and 2 respectively of the Homestead No 3 and Homestead No. 4 claims of this survey.

1158.5 same bearing to Cors. No. 1 and 2 respectively Homestead No. 2 and Homestead No. 3 claims of this group.

1377.4 same bearing to center Switchback track of the E. P. & S. W. R. R.

1500.0 same bearing to Cor. No. 3 the NE. cor., identical with location and with Cor. No. 1 Futurity lode of this survey a pine post etc., scribed 3-1875 H. S. L.,

Thence S. $70^{\circ} 05' W.$

300.3 to original location for N. end center

600.3 same bearing to Cor. No. 4, the NW. cor., identical with location and with Cor. No. 4 Recreation lode of this survey a pine post etc., scribed 4-1875 H. S. L.

Thence S. $0^{\circ} 9' W.$

1500.0 to Cor. No. 1, the place of beginning.

Ledge.

The presumed course of the vein on this claim is from the S. end center of location N. $0^{\circ} 9' E.$ 1500 ft.

Feet

Survey No. 1875.

Beginning at Cor. No. 1, the SW. cor., identical with location, and with the NW. cor. unsurveyed Bertha lode a pine post 4 ft. long 4 ins. sq. set 1 ft. in the ground in a mound of stones and scribed 1-1875 H.5 L. whence a pine post of same dimensions scribed W. C. 1-1875 brs. N. 0° 9' E 50. and a pine post of same dimensions and scribing brs. S. 0° 9' W. 50 ft., and the NE. cor., Sec. 5. Tp 24 S. R. 24 E. G. & S. R. E. & M., brs. S. 1° 36' E. 4930 ft. No other bearing monuments available.

Thence N. 0° 9' E.

300.0 original location for W. end center

408.0 same bearing to the SE. cor., unsurveyed Boston lode

600.0 same bearing to Cor. No. 2 the NW. cor., identical with location and with Cor. No. 1 Homestead No. 4, a claim of this survey., a pine post etc., scribed 2-1875 H. 5 L.

Thence S. 89° 52' E.

1500 ft to Cor. No. 3, identical with location and with Cor. No. 4 Homestead No. 4, a claim of this group, a pine post 4 ft. long 4 ins. sq. set 1 ft. in the ground in a mound of stones and scribed 3-1875 H.5.L.. whence a pine post of same dimensions scribed W. C. 2-3-4-1875 brs. N. 0° 9' E. 50 ft., and a pine post of same dimensions and scribing brs. S. 0° 9' W. 50 ft. No other bearing monuments available.

Thence S. 0° 9' W.

300.0 to original location E. end center

600.0 same bearing to Cor. No. 4, the SE. cor. identical with location and with Cor. No. 2 Angora No. 1 of this group and with the NW. cor and NE. cor. respectively of the unsurveyed Jennie and Bertha claims, a pine post 4 ft. long 4 ins. square set in the ground in a mound of stones and scribed 4-1875 H. 5 L., whence a rock in place 1 ft. high 1 x 2 ft. chiseled X 2-4-1875

HOME-STEAD NO. 5
Survey No. 1875.

Feet.

B. R. brs. N. 15° 36' E. 71.5 ft.

Thence N. 89° 52' W.

1500.0 to Cor. No. 14, the place of beginning.

Lledge.

The presumed course of the vein on this claim is from the E. end center of location N, 89° 52' W. 1500 ft.

HOME-STEAD NO. 4.

Beginning at Cor. No. 1, the SW. cor., identical with location and with Cor. No. 2 Homestead No. 5 of this group a pine post 4 ft. long 4 ins. sq. set 1 ft. in the ground in a mound of stones and scribed 1-1875 H4L., thence a pine post of same dimensions scribed W. C. 1-2-1875 brs' N' 0° 9' E. 50 ft., and a pine post of same dimensions and scribing brs. S. 0° 9' W 8.5 ft., and the NE. cor. Sec. 5. Td. 24. S. R. 24. E G. & S. R. B. & M., brs. S. 1° 74' 31' 5530 ft. No other bearing monuments available.

Thence N. 0° 9' E.

41.5 to Cor. No. 2 Hop Scotch lode of this survey,

300.0 same bearing to original location for W. end center

600.0 same bearing to Cor. No 2, the NW. cor., identical with location and with Cor. No. 1 Homestead No. 3 of this group, a pine post, etc., scribed 2-1875 H4L.,

Thence S. 89° 52' E.

1500.0 to Cor. No. 3 . the NE. cor., identical with location and with Cor. No. 4 Homestead No. 3 of this survey.

a pine post 4 ft. long 4 ins. sq. set 1 ft. in the ground in a mound of stones and scribed 3-1875 H. 4 L. thence a rock in place level with the surface 2 ft sq. chiseled X 3-4-1875 B. R. brs. S. 45° 30' W. 57.5 ft.,

Thence S. 0° 9' W.

300.0 to original location for E. end center.

588.0 same bearing to Cors. No. 2 and 3 respectively Lucky

Feet.

Survey No. 1875.

600.0 Find and Angora No. 1 claims of this survey,
 same bearing to Cor. No. 4 the SE. cor., identical
 with location and with Cor. No. 3 Homestead No. 5 of
 this group, a pine post, etc., scribed 4- H 4 L. 1875
 Thence N 89° 52' W

1500.0 to Cor. No. 1, the place of beginning.
 Ledge.

The presumed course of the vein on this claim
 is from the E. end center of location N. 89° 52' W.
 1500 ft.

HOMESTEAD NO. 3

Beginning at Cor. No. 1, the SW. cor., identical
 with location and with Cor. No. 2 Homestead No. 4 of
 this group, a pine post 4 ft. long 4 ins. square set
 1 ft. in the ground in amound of stones and scribed
 1-1875 H. 3 L., whence a pine post of same dimensions
 scribed W. C. 1-2-1875 brs. N. 0° 9' E 50 ft., and a
 pine post of same dimensions and scribed brs. S. 89°
 W. 50 ft. & NE. cor. Sec. 5 Tp. 24 S. R. 24 E. G. & S. R. B. & H.
 brs. S. 1° 15' E. 6130 ft.
 Thence N. 0° 9' E.

300.0 to original location for W. end center.

600.0 same bearing to Cor. No. 2 the NW. cor., identical
 with location and with Cor. No. 1 Homestead No. 2
 a claim of this survey., a pine post, etc., scribed
 2-1875 H. 3. L.,

Thence S. 89° 52' E.

1500.0 to Cor. No. 3, the NE. cor., identical with locaton
 and with Cor. No. 4 Homestead No. 2 claim of this
 survey, a pine post 4 ft. long 4 ins. sq. set 1 ft.
 in the ground in a mound of stones and scribed 3-1875
 H. 3 L., whence a pine post of same dimensions
 scribed W. C. 3-4-1875 brs. N. 89° 52' W. 50 ft.,
 and a second post of same dimensions and scribing
 brs. S. 89° 52' E. 50 ft. No other bearing monu-
 ments available. 8

Feet.

Thence S. 0° 9' W.
300.0 to original location E. end center
600.0 same bearing to Cor. No 4. the S.E. cor., identical
with location and with Cor. No. 3 Homestead No. 4
claim of this survey, a pine post etc., scribed 4-1875
H. 3 L.,

Thence N. 89° 52' W.
1500.0 to Cor. No. 1. the place of beginning.

Ledge.

The presumed course of the vein on this claim is
from the E. end center of location N. 89° 52' W. 1500
ft.

HOMESTEAD NO. 2.

Beginning at Cor. No. 1, the SW. cor., identical
with location and with Cor. No. 2 Homestead No. 3, a
claim of this survey, a pine post, 4 ft. long 4 ins.
square set 1 ft. in the ground in a mound of stones
and scribed 1- 2-1875 H. 2 L., whence a rock in place 1 x
1 x 2 ft. chiseled X 1-2-1875 B. R. brs. S. 84° 12'
E. 60 ft., and the NE. cor. Sec. 5. Tp. 24. S. R. 24
E. C. & S. R. E. & M., brs. S. 1° 07' E. 6730 ft.

Thence N. 0° 9' E.
218.9 to Switchback track E. P. & S. W. R. R.
300.0 same bearing to original location W. end center.
341.5 same bearing to Cors. No. 1 and 3 respectively of the
Futurity and Hop Scotch claims of this survey
600.0 same bearing to Cor. No. 2 the NW. cor., identical with
location and with Cor. No. 1 Homestead No. 1 of this
group, a pine post, etc., scribed 2-1875 H. 2 L.,

Thence S. 89° 52' E.
870.0 to Switchback track E. P. & S. W. R. R.,
1500.0 same bearing to Cor. No. 3, the NE. cor., identical
with location and with Cor. No. 5 Homestead No. 1 of
this group, a pine pst 4 ft. long 4 ins .sq. set 1 ft.
in the ground in a mound of stones and scribed 3-1785

Feet.

HOMESTEAD NO. 2.

Survey No. 1875.

H. 2 L., whence a pine post of same dimensions scribed
W. C. 3-5-1875 brs. N. $89^{\circ} 52'$ W. 50 ft., and a pine
post of same dimensions and scribing brs. S. $89^{\circ} 52'$
E. 50 ft., No other bearing monuments available.

Thence S. $0^{\circ} 9'$ W.

288.0 to Cors. No. 2 and 3 respectively of the Grand Stand
and Lucky Find claims of this survey, identical with
original location for E. end center

600.0 same bearing to Cor. No. 4 the SE. cor., identical with
location and with Cor. No. 3 Homestead No. 3 claim of
this survey, a pine post etc., scribed 4-1875 H. 2 L.

Thence N. $89^{\circ} 52'$ W.

1500.0 to Cor. No. 1, the place of beginning.

Ledge.

The presumed course of the vein on this claim is
from the W. end center of location S. $89^{\circ} 52'$ E.
1500 ft.

HOMESTEAD NO. 1.

Beginning at Cor. No. 1, the SW. cor., identical
with location and with Cor. No. 2 Homestead No. 2 of
this group, a pine post 4 ft. long 4 ins. square set
1 ft. in the ground in a mound of stone s and scribed
1-1875 H. 1 L., whence a rock in place 1 x 2 x 2 ft.,
chiseled X 1-2-1875 B. R. brs. N. 60° E. 59 ft.,
and the NE cor. Sec. 5. Tp. 24 S. R. 24. E. G. 2. S.
R. B. & M. brs. S. $1^{\circ} 1'$ E. 7329 ft.

Thence N. $0^{\circ} 9'$ E

300.0 to original location for W. end center

380.3 same bearing to Cor. No. 2, identical with Cor. N. 2
Futurity lode of this survey, a pine post, etc., scribed
2-1875 H. 1 L., whence original location brs. N. 0°
 $9'$ E 223 ft.

Thence N. $70^{\circ} 02'$ E.

640.3 to Cor. No. 3, identical with Cor. No. 2 Underground
Prospect *claim* of this survey.

Feet.

Survey No. 1875.

whence a rock in place level with the surface 2 ft. sq. brs. N. 80° 25' W. 64.5 ft., chiseled X 2-3-1875 B. R.

Thence S. 89° 52' E.

899.0 to Cor. No. 4. identical with location and with cors. No. 3 and 6 respectively of the Grand Stand and Underground prospect claims of this survey, a pine post 4 ft. long 4 ins. sq. set 1 ft. in the ground in a mound of stones and scribed 4-1875 H. 1 L., whence a rock in place 1 x 2 x 3 ft. chiseled X 3-4-6-1875 E. R., brs S. 34° 24' W, 43.5 ft.

Thence S. 0° 9' W.

290 ft. to Switchback track E. P. & S. W. R. R.,

300.0 same bearing to original location E. end center

600.0 same bearing to Cor. No. 5 S.E. Cor., identical with location and with Cor. No. 3 Homestead No. 2 of this survey, a pine post, etc., scribed 5-1875 H. 1 L.,

Thence N. 89° 52' W.

630.0 ft. to Switchback track E. P. & S. W. R. R.

1500.0 same bearing to Cor. No. 1, the place of beginning.

Ledge.

The presumed course of the vein on this claim is from the E. end center of location N. 89° 52' W. 1500 ft.

UNDERGROUND PROSPECT.

Beginning at Cor. No. 1, the SW. cor., identical with location a pine post 4 ft. long 4 ins. sq. set 1 ft. in the ground in a mound of stones scribed 1-1875 U.P. L. whence a rock in place 1 x 1 x 2 ft. chiseled X 1-1875 B. R., brs. S. 1° 33' E. 65 ft., and the NE. cor. Sec. 5. Tp. 24. S. R. 24. W. G. & S. R. H. & M. brs. S. 3° 23' W. 784 ft.

Thence N. 5° 27' 30" E.

50.0 to original location for W. end center

100.60 same bearing to Cor. No. 2, the NW. cor., identical

Feet.

Survey No. 1875.

and with Cor. No 3 of Homestead No 1 this survey
 with location, a pine post 4 ft. long 4 ins. square set
 1 ft. in the ground in a mound of stones and scribed
 2-1875 U. P. L., whence a rock in place level with the
 surface 1 ft. sq. chiseled X 2-1875 B. R. brs. N. 81°
 40' W. 101.3 ft.

Thence N. 70° 02' E.

63.2 to Cor. No. 3, identical with Cor. No 1 and 2 re-
 spectively of the Don Lewis, Survey No. 1768, and Elisa
 Survey No. 1824, a pine post 4 ft. long, 4 ins. sq. set
 1 ft. in the ground in a mound of stones and scribed
 3-1875 U. P. L., whence a cropping of bedrock level with
 the surface 1 ft. sq. chiseled X 3-1875 B. R. brs.
 N. 47° 30' W 117.4 ft.

Thence N. 70° 38' E.

878.0 to Cor. No. 4, identical with Cor. No. 2 Don Lewis
 lode, Survey No. 1768, a pine post 4 ft. long 4 ins. sq.
 set 1 ft. in the ground in a mound of stones and
 scribed 4-1875 U. P. L., whence a rock in place level
 with the surface 2 x 3 ft. chiseled X 4-1875 B. R.
 brs. S 54° 30' E. 48.5 ft.,

Thence S 78° 27' E.

41.5 to Cor. No. 5, the NE. cor., identical with Cor. No. 4
 Grand Stand lode of this survey, a pine post 4 ft. long
 4 ins. sq. set 1 ft in the ground in a mound of
 stones and scribed 5-1875 U. P. L. , whence a rock in p
 place 1 x 1 x 2 ft, chiseled X 5-4-1875 B. R. brs.
 N. 31° 54' E. 30.6 ft., and original location brs. N.
 5° 26' E. 250 ft.

Thence S. 5° 27' 30" W.

190.0 to original location for 1. end center.

308.18 same bearing to Cor. No. 6, the SE. cor., identical
 with location and with Cors. No. 3 and 4 respectively
 of the Grand Stand and Homestead No. 1 claims of this
 survey, a pine post etc., scribed 6-1875 U. P. L.

whence, Cor. No 3 Homestead No 1, N. 89° 07' W 899 feet.

Thence S. 83° 50' 30" W.

913.78 to Cor. No. 1, the place of beginning.

Feet.

UNDERGROUND PROSPECT. (con)

Ledge.

The presumed course of the vein on this claim is from Cor. No. 2. N. 32° 44' E. 915 ft.

GRAND STAND.

Beginning at Cor. No. 1, the SE. cor., identical with location and with Cor. No. 2 Wet Blanket lode of this survey, a pine post 4 ft. long 4 ins. sq. set 1 ft. in the ground in a mound of stones and scribed 1-1875 G. S. L., whence a pine post of same dimensions scribed W. C. 1-2-1875 brs. N. 10° 23' E. 50 ft., and a pine post of same dimensions and scribing brs. S. 10° 23' W. 50 ft., and the NE. cor. of the NW $\frac{1}{4}$ Sec. 4 Tp. 24. S. R. 24. E. G. & S. R. E. & M., brs S. 7° 26' E. 6961 ft. No other bearing monuments available.

Thence N. 70° 54' W.

303.0 to original location for S. end center

415.6 same bearing to Cor. No. 2, the SW. cor., identical with E. end center Homestead No. 2 and with Cor. No. 3 Lucky Find, claims of this survey, a pine post 4 ft. long 4 ins. sq. set 1 ft. in the ground in a mound of stones and scribed 2-1875 G.S. L., whence a pine post of same dimensions scribed W. C. 2-3-1875 brs. N. 0° 9' E. 50 ft., and a pine post of same dimensions and scribing brs. S. 0° 9' W. 50 ft., and original location brs. N. 70° 54' W. 270 ft.

Thence N. 0° 9' E.

288.0 to cors. No. 3 and 5 respectively of the Homestead No. 2 and Homestead No. 1, claims of this survey.

598.0 same bearing to Switchback track E. P. & S. W. R. R.

888.0 same bearing to Cor. No. 3, identical with Cors. No. 6 and 4 respectively of the Underground Prospect and Homestead No. 1, claims of this survey, a pine post etc., scribed 3-1875 G. S. L.,

Thence N. 5° 27' 30" E.

308.18 to Cor. No. 4, identical with Cor. No. 5 Underground Prospect a claim of this group. a pine post etc.,

Feet.

scribed 4-1875 G. S. L., *to line 7-3 Don Lewis Survey No. 1768,*
whence Cor. No. 3, Don Lewis brs. S. 78° 27' E. 557.8 ft.
 Thence N. 40° 30' 30" E.

369.16 to Cor. No. 5, the NW. cor. a pine post 4 ft. long 4 ins. sq. set 1 ft. in the ground in a mound of stones and scribed 5-1875 G. S. L., whence a rock in place 1 x 2 x 3 ft., chiseled X 5-1875 B. R. brs. N. 36° 25' E. 41.5 ft., and original location for NW. cor. brs. N. 70° 40' W. 265 ft.

Thence S. 70° 54' E.

97.0 to original location for N. end center.

400.2 same bearing to Cor. No. 4 Sepoy lode Survey No. 1743 on line 3-4 Don Lewis No. 1768 at N. 12° 15' E. 371 ft from Cor. No. 3
 414.60 same bearing to Cor. No. 6, the NE. cor., identical

with location and with Cor. No. 3 Wet Blanket lode of this group, a pine post 4 ft. long 4 ins. sq. set 1 ft. in the ground in a mound of stones and scribed 6-1875 G. S. L., whence a rock in place level with the surface 2 x 3 ft. brs. N. 12° 15' E. 31.6 ft. chiseled X 6-3-1875 B. R.

Thence S. 10° 23' W.

440.0 to Switchback track E. P. & S. W. R. R.

1500.0 same bearing to Cor. No. 1, the place of beginning.

Ledge.

The presumed course of the vein on this claim is from the S. end center of location N. 10° 23' E. 1500 ft.

WET BLANKET.

Beginning at Cor. No. 1, the SE. cor., identical with location and with Cor. No. 4 Annex of this group a pine post 4 ft. long 4 ins. sq. set 1 ft. in the ground in a mound of stones and scribed 1-1875 W B.L., whence a pine post of same dimensions scribed W. C. 1-4-1875 brs. S. 10° 23' W. 50 ft., and a pine post of same dimensions and scribing brs. N. 10° 23' E. 38 ft. and the NE. cor. of the NW. $\frac{1}{4}$ of Sec. 4. Tp 24S. R. 24 E. G. & S. R. B. & M., brs. S. 2° 50' E. 6714 ft. No other bearing monuments available.

Survey No. 1875.

Feet.

Thence N. 70° 54' W.

301.0 to original location for S. end center.

383.6 same bearing to Cors. No. 3 and 4 respectively of the Annex and Lucky Find claims of this group

602.0 same bearing to Cor. No 2, the S. W. cor., identical with location and with Cor. No 1 Grand Stand lode of this survey, a pine post., etc., scribed 2-1875 W. B. L.,

Thence N. 10° 23' E.

1060.0 to Switchback track E. P. & S. W. R. R.

1500.0 same bearing to Cor. No. 3 the NW. cor., identical with location and with Cor. No. 6 Grand Stand lode of this survey, a pine post etc., scribed 3-1875 W. B. L.,

Thence S. 70° 54' E.

304.0 to original location for N. end center

570.0 same bearing to Switchback track E. P. & S. W. R. R.

585.4 same bearing to Cor. No. 4, the NE. cor. identical with Cors. No 1 and 4 respectively of the Sepoy and Contractor claims, Survey No. 1743, a pine post 4 ft. long 4 ins. sq. set 1 ft. in the ground in a mound of stones and scribed 4-1875 W. B. L., thence a pine post of same dimensions scribed W. C. 4-1875 brs. N. 15° 10' E. 50 ft., and a pine post of same dimensions and scribing brs. S. 15° 10' W. 50 ft. and original location brs. S. 71° E. 86 ft.
No other bearing monuments available.

Thence S. 37° 47' E.

22.0 along line 4-1 Contractor lode Survey No. 1743 to Cor. No. 5, identical with Cor. No. 3 Wes. Howell, Survey No. 1808, a pine post 4 ft. long 4 ins. sq. set in the ground in amount of stones and scribed 5-1875 W. B. L., whence a rock in place level with the surface 2 x 4 ft. chiseled X 5-1875 B. R. brs. N. 38° 45' E. 101.9 ft.

Thence S. 10° 23' W.

1487.8 to Cor. No. 1, the place of beginning.

Ledge.

The presumed course of the vein on this claim is from the S. end center of location N. 10° 23' E. 1500 ft.

Feet

Survey No. 1875.

Beginning at Cor. No. 1, the SE. cor., identical with Cor. No. 2 Annex lode of this survey, a pine post 4 ft. long 4 ins. sq. set 1 ft. in the ground in a mound of stones scribed 1-1875 L. F. L., whence a pine post of same dimensions scribed W. C. 1-2-1875 brs. N. $0^{\circ} 9' E.$ 30 ft., and a pine post of same dimensions and scribing brs. S. $0^{\circ} 9' W.$ 50 ft., and the NE. cor. NW. $\frac{1}{4}$ Sec. 4. Tp. 24 S. R. 24. E. G. & S. R. B. & M. brs. S. $7^{\circ} 28' E.$ 5377 ft. *This cor. is identical with location*

Thence N. $70^{\circ} 54' W.$

317.0 to original location for S. end center

634.0 same bearing to Cor. No. 2, the SW. cor., identical with location and with Cor. No. 3 Angora No. 1, a claim of this group, a pine post 4 ft. long 4 ins. sq. set 1 ft. in the ground in a mound of stones and scribed 2-1875 L. F. L., whence a pine post of same dimensions scribed W.C. 2-3-4-1875 brs. N. $0^{\circ} 9' E.$ 38 ft. and a pine post of same dimensions and scribing brs. S. $0^{\circ} 9' W.$ 50 ft. No other bearing monuments available.

Thence N. $0^{\circ} 9' E.$

588.0 to Cors. No. 3 and 4 respectively Homestead No. 4 and Homestead No. 3 claims of this survey

1188.0 same bearing to Cors. No. 3 and 4 respectively Homestead No. 3 and Homestead No. 2 of this group

1500.0 same bearing to Cor. No. 3 the NW. Cor. identical with location and with the E. end center Homestead No. 2 and Cor. No. 2 Grand Stand lode of this group, a pine post etc., scribed 3-1875 L. F. L.,

Thence S. $70^{\circ} 54' E.$

317.0 ft. to original location for N. end center.

415.6 same bearing to Cors. No. 1 and 2 respectively of the Grand Stand and Wet Blanket claims of this survey.

634.0 same bearing to Cor. No. 4, the NE. cor., identical with location and with Cor. No. 3 Annex claim of this survey. a pine post 4 ft. long 4 ins. sq. set 1 ft. in the ground in a mound of stones and scribed 4-1875 L. F. L.

Feet.

Survey No. 1875.

whence a rock in place, 1 x 1 x 2 ft., chiseled X 3-4-1875 B. R. brs. S. $65^{\circ} 35'$ E. 25.6 ft.,

Thence S. $0^{\circ} 9'$ W.

1500.D to Cor. No. 1, the place of beginning.

Ledge.

The presumed course of the vein on this claim is from the S. end center of location N $0^{\circ} 9'$ E. 1500 ft.

A N N E X.

Beginning at Cor. No. 1, the SE. cor., identical with location and with Cor. No. 2 Race Horse lode of this survey, and Cor. No. 4 Angora No. 1, a claim of this group, a pine post 4 ft. long 4 ins. sq. set 1 ft. in the ground in a mound of stones and scribed 1-1875 A. L., whence a rock in place level with the surface 2 ft. sq. chiseled X 1-2-4-1875 B. R. brs. N $80^{\circ} 16'$ W. 103.2 ft., and the NE. cor. NW. $\frac{1}{4}$ Sec. 4. Tp. 24. S. R. 24. E. G. & S. R. B. & M., brs. S. $1^{\circ} 50'$ E. 514.9 ft.

Thence N. $70^{\circ} 54'$ W.

266.0 to original location for S. end center

566.0 same bearing to Cor. No. 2, the SW. cor., identical with location and with Cor. No. 1 Lucky Find claim of this survey, a pine post etc., scribed 2-1875 A. L.,

Thence N. $0^{\circ} 9'$ E.

1500.0 to Cor. No. 3, the NW. cor., identical with location and with Cor. No. 4 Lucky Find lode of this survey.

a pine post etc., scribed 3-1875 A. L.,

Thence S. $70^{\circ} 54'$ E.

300. to original location for N. end center

383.6 to Cor. No. 4 identical with Cor. No. 1 Wet Blanket a claim of this survey, a pine post etc., scribed 4-1875 A. L.,

Thence S. $10^{\circ} 23'$ W

12.0 to Cor. No. 5, identical with Cor. No. 2 Wes Howell survey No. 1808 a pine post 4 ft. long 4 ins. sq.

set 1 ft. in the ground in a mound of stones and scribed 5-1875 A. L.

5-1875 A. L., whence a pine post of same dimensions scribed W. C. 5-1875 brs. S. $10^{\circ} 23'$ W. 50 ft., and a pine post of same dimensions and scribing brs. N. $10^{\circ} 23'$ E. 50 ft. No other bearing monuments available

Thence S. $56^{\circ} 01'$ E'

210.4 to Cor. No 6, the NE. cor., identical with Cor. No. 3 Race Horse lode of this survey, a pine post 4 ft. long 4 ins. sq. set 1 ft. in the ground in a mound of stones and scribed 6-1875 A. L., whence a pine post of same dimensions identical with original location for NE. cor. scribed W. C. 3-6-1875 brs. N. $0^{\circ} 9'$ E. 115 ft. and a pine post of same dimensions and scribing brs. S. $0^{\circ} 9'$ W. 50 ft. No other bearing monuments available

Thence S. $0^{\circ} 9'$ W

14303 to Cor. No.1, the place of beginning.

Ledge.

The presumed course of the vein on this claim is from the S. end center of location N. $0^{\circ} 9'$ E. 1500 ft.

RACE HORSE.

Beginning at Cor. No. 1, the SE. cor., identical with location and with Cor. No. 1 Don Luis, a claim of this survey, a pine post 4 ft. long 4 ins. sq. set 1 ft. in the ground in a mound of stones and scribed 1-1875 R. H. L., whence a pine post of same dimensions scribed W. C. 1-1875 brs. N. $0^{\circ} 9'$ E. 69.74 ft., and a pine post of same dimensions and scribing brs. S. $0^{\circ} 9'$ W. 50 ft., and the NE. cor. NW. $\frac{1}{2}$ Sec. 4 Tp. 24 S. R. 24 E. G. & S. R. B. & M., brs. S. $4^{\circ} 47'$ W. 4928 ft. No other bearing monuments available.

Thence N. $67^{\circ} 43'$ W.

314.5 to Cors. No. 4 and 5 respectively Angora No. 2 and Angora No. 1 claims of this survey, identical with location for S. end center

RACE HORSE.

Feet

Survey No. 1875.

- 620.9 same bearing to No. 2. the SW. cor., identical with location and with Cors No. 1 and 4 respectively of the Annex and Angora No. 1 claims of this group. a pine post etc., scribed 2-1875 R. H. L.,
- Thence N. $0^{\circ} 9' E$.
- 1430.3 to Cor. No. 3, the NW. cor., identical with location and with Cor. No. 6 Annex claim of this survey a pine post etc., scribed 3-1875 R. H. L., & on line 1-2 Wes Howell lode Sur. No. 1808 at N. $56^{\circ} 01' W$. 442.8 ft. from Cor. No. 1
- Thence S. $67^{\circ} 43' E$
- 310.5 to original location for N. end center.
- 414.7 same bearing to intersection line 4-1 Wes Howell Survey No. 1808, at N. $10^{\circ} 23' E$. 91.77 ft., from Cor. No. 1, and line 4-1 George Warren Survey No. 1808, at N. $10^{\circ} 23' E$. 91.77 ft. from Cor. No. 1
- 620.9 same bearing to Cor. No. 4, the NE. cor., identical with location and with Cor. No. 6 Don Luis lode of this survey on line 1-2 George Warren lode, Survey No. 1808, at N. $86^{\circ} 40' E$. 207.7 ft. from Cor. No. 1, a pine post 4 ft. long 4 ins. sq. set 1 ft. in the ground in a mound of stones and scribed 4-1875 R. H. L., whence a rock in place 3 ft. sq. level with the surface chiseled X-4-6-1875 B. R. brs. S. $11^{\circ} 30' E$. 113.5 ft.

Thence S. $0^{\circ} 9' W$.

1361.16 to intersection line 3-4 Angora No. 2 of this survey, at S. $80^{\circ} 14' E$. 295.57 ft. from Cor. No. 4

1430.3 same bearing to Cor. No. 1, the place of beginning.

Ledge.

The presumed course of the vein on this claim is from the N. end center of location S. $0^{\circ} 9' W$. 1430.3 ft.

DON LUIS.

Beginning at Cor. No. 1, the SW. cor., identical with location and with Cor. No. 1 Race Horse lode of this survey, a pine post 4 ft. long 4 ins. sq set 1 ft. in the ground in a mound of stones and scribed 1-1875 D.L.L., whence a pine post of same dimensions scribed W. C. 1-1875 brs. $N 0^{\circ} 9' E$. 69.14 ft., and a

Feet.

Survey No. 1875

- pine post of same dimensions and scribing brs. S. $0^{\circ} 9'$ W. 50 ft. & NE. cor. NW. $\frac{1}{4}$ Sec. 4 Tp. 24. S. R. 24. E. G. & S. R. B. & M. brs. S. $4^{\circ} 47'$ W. 4928 ft.
Thence N. $86^{\circ} 40'$ E.
- 300.8 to original location for S. end center, identical with Cor. No. 3, Angora No. 2 of this group.
- 600.0 same bearing to Cor. No. 2, the SE. Cor., identical with location, a pine post 4 ft. long 4 ins. sq. set 1 ft. in the ground in a mound of stones and scribed 2-1875 D.L.L., whence a pine post of same dimensions scribed W. C. 2-1875 brs. N. $0^{\circ} 9'$ E. 50 ft., and a pine post of same dimensions and scribing brs. S. $0^{\circ} 9'$ W. 50 ft., No other bearing monuments available.
Thence N $0^{\circ} 9'$ E.
- 473.6 to Cor. No. 3 on line 1-2 Cow Bones lode. Survey No. 1808, a pine post 4 ft. long 4 ins. sq. set 1 ft. in the ground in a mound of stones and scribed 3-1875 D.L.L., whence a rock in place 1 x 1 x 3 ft. chiseled X-3-1875 B. R. brs. N. $20^{\circ} 52'$ E. 67.8 ft.
Thence S. $76^{\circ} 47'$ W.
- 389.5 to Cor. No. 4, identical with Cor. No. 1 Cow Bones lode Survey No. 1808, a pine post 4 ft. long 4 ins. sq. set 1 ft. in the ground in a mound of stones and scribed 4-1875 D.L.L., whence a pine post of same dimensions scribed W. C. 4-1875 brs. N. $10^{\circ} 25'$ E. 50 ft., and a pine post of same dimensions and scribing brs. S. $10^{\circ} 25'$ W. 50 ft. No other bearing monuments available.
Thence N. $10^{\circ} 25'$ E.
- 1051.8 to Cor. No. 5, the NE. cor., identical with Cor. No. 2 George Warren Survey No. 1808. a pine post 4 ft. long 4 ins. sq. set 1 ft. in the ground in a mound of stones and scribed 5-1875 D.L.L., whence a pine post of same dimensions scribed W. C. 5-1875 brs. N. $10^{\circ} 27'$ E. 50 ft., and a pine post of same dimensions and scribing brs. S. $10^{\circ} 25'$ W. 50 ft., & original location brs. N. $86^{\circ} 40'$ E. 193 ft., No other bearing monuments available
Thence S. $86^{\circ} 40'$ W.
- 108.0 to original location for N. end center.

Feet.

Survey No. 1875

- 408.0 same bearing to Cor. No. 6, the NW. cor. identical with location and with Cor. No. 4 Race Horse lode of this survey, a pine post etc., scribed 6-1875 D. L.L.,
Thence S. $0^{\circ} 9' W$.
- 1361.16 to intersection line 3-4 Angora No. 2 of this group, at N. $80^{\circ} 14' W$. ~~304.49~~ ft. from Cor. No. 3
- 1430.3 same bearing to Cor. No. 1, the place of beginning.
Ledge.
The presumed course of the vein on this claim is from the N. end center of location S. $0^{\circ} 9' W$.
1430.3 ft.
- ANGORA NO. 2.
Beginning at Cor. No. 1, the SW. cor., identical with location a pine post 4 ft. long 4 ins. sq. set 1 ft in the ground in a mound of stones and scribed 1-1875 A. 2 L., whence a rock in place 6 ins. high 2 x 3 ft. chiseled X 1-1875 P. R. brs. N. $87^{\circ} 22' E$. 44.5 ft. and the NE. cor., .N.W. $\frac{1}{4}$ Sec. 4 T. 24 S. R. 24. E G. & S. R. B. & M., brs. S. $1^{\circ} 52' W$. 5538 ft.
Thence S. $80^{\circ} 14' E$.
- 300.0 to original location for S. end center
- 600.0 same bearing to Cor. No. 2, the SE. cor., identical with location a pine post 4 ft. long 4 ins. sq. set 1 ft in the ground in a mound of stones and scribed 2-1875 A. 2 L. whence a rock in place 1 ft. high 2 ft. sq. chiseled X 2-1875 B. R. brs. S. $0^{\circ} 8' W$. 81.3 ft.
Thence N. $0^{\circ} 9' E$.
- 1494.0 to Cor. No. 3 the NE. cor., identical with location and with S. end center Don Luis claim of this survey, a pine post 4 ft. long 4 ins sq. set 1 ft. in the ground in a mound of stones and scribed 3-1875 A. 2 L. Cor. No. 1 Don Luis brs. S. $86^{\circ} 40' W$. 300 ft.
Thence N. $80^{\circ} 14' W$.
- ~~304.49~~ to intersection lines 4-1 and 6-1 respectively of the of the Race Horse and Don Luis claims of this survey at N. $0^{\circ} 9' E$. ~~69.14~~ ft From Cor. No. 1-1.

Feet.

Survey No. 1875.

600.0 identical with location for N. end center
 same bearing to Cor. No 4, the NW. cor., identical
 with location and with S. end center Race Horse and
 Cor. No. 5 Angora No. 1, claims of this survey. a pine
 post 4 ft. long 4 ins. sq. set 1 ft. in the ground in a
 mound of stones and scribed 4-1875 A. 2 L., whence a
 rock in place 1 x 1 x 1 ft., chiseled X 4-5-1875 B. R.
 hrs. N. $4^{\circ} 32'$ E. 21.5 ft. Cor. No. 1 Race Horse
 hrs. S. $67^{\circ} 43'$ E. 314.5 ft.
 Thence S. $0^{\circ} 9'$ W.

594.0 to Cor. No. 1, Angora No. 1, of this survey, and
 the NE. cor. unsurveyed Jennie claim,

1194.0 same bearing to the SE. and NE. cors respectively
 unsurveyed Jennie and Marie claims

1494.0 same bearing to Cor. No. 1, the place of beginning.
 Ledge.

The presumed course of the vein on this claim
 is from the S. end center of location N. $0^{\circ} 9'$ E.
 1494.0 ft.

ANGORA NO. 1.

Beginning at Cor. No. 1, the SE. cor., identical
 with location and with the NE. cor. unsurveyed Jennie
 claim a pine post 4 ft. long 4 ins. sq. set 1 ft. in
 the ground in a mound of stones and scribed 1-1875 A. 1L
 whence a rock in place 1 x 1 x 2 ft. chiseled x 1-1875
 B. R. hrs. N. $63^{\circ} 20'$ W. 97.8 ft., and the NE. cor. of
 NW. $\frac{1}{2}$ Sec. 4. S. Tp. 24. S. R. 24 E. G. & S. R. B. & M.
 hrs. S. $1^{\circ} 31'$ W. 4438 ft.

Thence N. $70^{\circ} 54'$ W.

1500.0 to Cor. No. 2, identical with location and with Cor. No
 4 Homestead No. 5 of this survey, and with the NW. and
 NE. cors. respectively of the unsurveyed Jennie and
 Bertha claims, a pine post, etc., scribed 2-1875 A. 1.
 L.

Thence N. $0^{\circ} 9'$ E.

Feet.

Survey No. 1875.

306.0 to original location for W. end center
 600.0 same bearing to Cors. No. 3 and 4 respectively Homestead
 No. 5 and Homestead No. 4 claims of this survey
 612.0 same bearing to Cor. No. 3, the NW. cor., identical with
 location and with Cor. No. 2 Lucky Find lode of this
 group, a pine post etc, scribed 3-1875 A. 1 L.,
 Thence S. 70° 54' E.
 634.0 to Cors. No. 1 and 2 respectively of the Lucky Find and
 Annex claims of this survey
 1200.0 same bearing to Cor. No. 4, identical with Cors. No.
 1 and 2 respectively of the Annex and Race Horse claims
 of this group, a pine post. etc., scribed 4-1875 A. 1
 L.

Thence S. 67° 43' E.

306.3 to Cor. No. 5, the NE. cor., identical with Cor. No.
 4 Angora No. 2 of this survey, a pine post etc.,
 scribed 5-1875 A. 1 L., whence original location brs.
 N. 0° 9' E. 12.5 ft.

Thence S. 0° 9' W.

294.0 to original location for E. end center
 594.0 same bearing to Cor. No. 1, the place of beginning.
 Ledge.

The presumed course of the vein on this claim is
 from the W. end center of location S. 70° 54' E.
 1500 ft.

IMPROVEMENTS.

I certify that the value of the labor and improve-
 ments on this group is not less than \$500 for each
 location thereof. Said improvements were placed there-
 on by the claimant or his grantors and consist of:

LONG ODDS.

No. 1 Discovery Shaft 4 x 6 x 50 ft., brs. from Cor. No. 4
 Futurity lode of this survey N. 50° W 290 ft. Value \$600.00

IMPROVEMENTS.
Survey No. 1875.

| | | |
|-----------------------|--------------------------------------------------------------------------------------------------------------------|----------|
| FUTURITY. | | |
| No. 1 | Discovery Shaft 4 x 6 x 50 ft. brs. from Cor. No. 4 Hop Scotch lode of this survey N. 28° 30' W. 230 ft., Value | \$600.00 |
| RECREATION. | | |
| No. 1 | Discovery Shaft 4 x 6 x 50 ft. brs. from Cor. No. 1 N. 16° 15' W. 440 ft., Value | 600.00 |
| HOP SCOTCH. | | |
| No. 1 | Discovery Shaft 4 x 6 x 50 ft. brs. from Cor. No. 1. Homestead No. 3 lode of this survey S. 47° 30' W. 172ft Value | 600.00 |
| HOMESTEAD NO. 5. | | |
| No. 1 | Discovery Shaft, 4 x 6 x 50 brs. from Cor. No. 4 N. 32° 45' W., 240 ft., Value | \$600.00 |
| HOMESTEAD NO. 4. | | |
| No. 1 | Discovery Shaft 4 x 6x 50 ft. brs. from Cor. No. 4 N. 67° 35' W. 595 ft., Value | 600.00 |
| HOMESTEAD NO. 3. | | |
| No. 1 | Discovery Shaft 4 x 6 x 50 brs. from Cor. No. 4 N. 24° 30' W. 310 ft., Value | 600.00 |
| HOMESTEAD NO. 2. | | |
| No. 1 | <i>Discovery</i> Shaft 4 x 6 x 50 ft., brs. from Cor. No. 4 N. 44° W. 400 ft., Value | 600.00 |
| HOMESTEAD NO. 1. | | |
| No. 1 | Discovery Shaft 4 x 6x 45 ft. brs. from Cor. No. 1 N. 30 ° E., 352ft Value | 450.00 |
| No. 2. | Shaft 4 x 6 x 10 ft., brs. from Cor. No. 3 S. 22° W. 80 ft ., Value | 100.00 |
| UNDERGROUND PROSPECT. | | |
| No. 1 | Discovery Shaft 4 x 6 x 10 ft. brs. from Cor. No. 3. N. 75° 30' E. 300 ft., Value | 100.00 |
| No. 2 | Shaft 4 x 6 x 40 ft. brs. from Cor. No. 5 S. 62° 30' W. 330 ft., Value | 400.00 |

IMPROVEMENTS (Con)

27

Survey No. 1875.

| UNDERGROUND PROSPECT. | | |
|-----------------------|-------------------------------------------------------------------------------------------------------------------------------------------------------------------------------------------------------------------------------------------|--------------|
| No. 3 | Shaft 4 x 6 x 10 ft., brs. from Cor. No. 6 N. 51° 45' W. 180 ft., Value | \$100 |
| GRAND STAND. | | |
| No. 1 | Discovery Shaft 4 x 6 x 10 ft., brs. from Cor. No. 2 N. 78° 30' E. 100 ft., Value | 100 |
| No. 2 | Shaft 4 x 6 x 45 ft., brs. from Cor. No. 4 S. 5° 40' E 50 ft., Value 450 | 450 |
| WET BLANKET. | | |
| No. 1 | Discovery Shaft, 4 x 6 x 10 ft., brs. from Cor. No. 1 N. 62° W. 360 ft., Value | 100. |
| No. 2 | Shaft 4 x 6 x 20 ft. brs. from Cor. No. 1 N. 34° 30' W., 620 ft., Value 1 story frame house facing N. 40° E., 20x40 ft., & used for eating and sleeping quarters by miners, NE. cor. house brs. N5°54'E. 940 ft., Value Lucky Find. | 200. 800. |
| No. 1 | Discovery Shaft 4 x 6 x 10 brs. from S. end center N, 0° 9' E. 100 ft., Value | 100 |
| No. 2 | Shaft 4 x 6 x 10 ft., brs. from Cor. No. 3 Homestead No. 3 of this survey N. 10° W. 60 ft. Value | 100. |
| No. 3 | Shaft 4 x 6 x 40 ft., brs. from Cor. No. 4 S. 12° 15' W. 200 ft., Value | 400. |
| ANNEX. | | |
| No. 1 | Discovery Shaft 4 x 6 x 10 ft., brs. from Cor. No. 6 S. 61° W. 150 ft., Value | 100. |
| No. 2 | Shaft 4 x 6 x 50 brs. from Cor. No. 6 S. 24° 40' W. 965 ft., Value | 600 |
| RACE HORSE. | | |
| No. 1 | Discovery Shaft 4 x 6 x 50 ft., from Cor. No. 5 Angora No. 4 mode of this survey N. 14° 30' W. 540 ft., Value | 600 |
| DON LUIS | | |
| No. 1 | Discovery Shaft 4 x 6 x 50 ft., brs. from Cor. No. 4 N 77° 30' W. 60 ft., Value | 600 |

Survey No 1875.

ANGORA NO. 1

| | | |
|-------|-------------------------------------------------------------------------------|-------|
| No. 1 | Discovery shaft 4 x 6 x 10 ft., brs. from Cor. No 1 N 15° W 325 ft., Value | \$100 |
| No. 2 | Shaft 4 x 6 x 50 ft., brs. from Cor. No. 3 S. 55° 45' E., 275 ft., Value | 600 |

ANGORA NO. 2

| | | |
|-------|------------------------------------------------------------------------------------|-----|
| No. 1 | Discovery Shaft 4 x 6 x 50 ft., brs. from Cor. No. 2 N. 7° 35 W. 895 ft., Value | 600 |
|-------|------------------------------------------------------------------------------------|-----|

Total Value Improvements \$11400

A R E A S.

| | |
|------------------------------|--------------|
| Total and Net Area Long Odds | 18.531 Acres |
| " " " " Futurity | 19.815 " |
| " " " " Recreation | 14.875 " |
| " " " " Hop Scotch | 1.413 " |
| " " " " Homestead No. 5 | 20.661 |
| " " " " Homestead No. 4 | 20.661 |
| " " " " Homestead No. 3 | 20.661 |
| " " " " Homestead No. 2 | 20.661 |
| " " " " Homestead No. 1 | 19.808 |

Total area Underground Prospect 4.437

Less conflict with Homestead No. 1 1.037

Net area of Underground Prospect 3.400

Total area Grand Stand 17.007

Less are in conflict with Don Lewis,

Survey No. 1768 3.209

Net area Grandstand Lode, 13.298

Total and Net Area Wet Blanket lode, 20.487

" " " " Lucky Find Lode 20.649

" " " " Annex Lode 18.271

Total area Race Horse lode, 18.885

Less area in conflict with Wes.

Howell, Survey No. 1808. .427

Less area in conflict with George

Warren, Survey No. 1808 .213

Net area Race Horse lode,

AREAS.

| | |
|-------------------------------------|----------------|
| Total and Net area Don Luis, | 13.250 |
| " " " " Angora No. 1 | 19.873 |
| Total area Angora No. 2, | 20.289 |
| Less carea in conflict with | |
| Race Horse Lode of this srvey, | .231 |
| Less area in conflict with Don Luis | |
| lode of this survey, | <u>.238</u> |
| Net area Angora No. 2., | 19.820 |
| Net area group | <u>322.724</u> |
| ADJOINING CLAIMS. | |

North Claims and claimants unknown.

Elida, Survey No. 1824, owner Fred Hedburg and Alexander Luteavich; Don Lewis, Survey No. 1768, same owners. Sepoy, Survey No. 1743, owner, Calumet & Bisbee Mining Co. Contractor, Survey No. 1743, same owners; Wes Howell, and George Warren, Survey No. 1808, I W. Wallace owner

East. Cow Bones, Survey No. 1808, I W. Wallace owner.

George Warren and WEs Howell, Survey No. 1808, Brophy & Wallace owners, Unknown claimants.

South

Jennie, Bertha, Annie Lee, Boston, unsurveyed, owned by applicant herein.

West. Edwardine, Magnolia, South Star, unsurveyed, Ben Frankenberg, et al., owners.

Boston and Annie Lee, owned by applicant herein.

LOCATION.

These claims are l cation about four miles in a southern direction from Bisbee, in the Warren Mining District, Cochise County, Arizona, on unsurveyed lands, approximately in Tp. 23. S. 24E. G. & S. R. E. & E.

INSTRUMENT.

Survey was made with Lietz mountaina and mining transit the courses were deflected²⁶ from the true meridian as determined by solar observations checked by an observation on Polaris. The distances were measured with a 300-ft. steel tape. Magnetic variation 12° 30' E.
 Nov 15th 1903 27
 Geo. C. Clark
 U.S. Dep. Min. Bureau

FINAL OATHS FOR SURVEYS.

LIST OF NAMES.

A list of the names of the individuals employed by

J. C. Clark

United States Deputy Mineral Surveyor, to assist in running, measuring, and marking the lines corners and boundaries described in the foregoing field notes of the survey of the mining claim

of *Chas W. Hull known as the Wet Blanket; Grand Stand; Homestead #1, Homestead #2, Homestead #3, Homestead #4, Homestead #5 - Arizona #1 known as the San Luis; Race Horse; Annex Lucky Find; Underground Arizona #2; prospect, Map Sketch, Recreation; Intensity; Sun of Odds* and showing the respective capacities in which they acted.

H. W. Jorgensen, Chairman.
Frank Rafath, Chairman.
_____, Assman.
_____, Flagman.

FINAL OATHS OF ASSISTANTS.

We, *H. W. Jorgensen* and *Frank Rafath*, do solemnly swear that we assisted *J. C. Clark*

_____, United States Deputy Mineral Surveyor, in marking the corners and surveying the boundaries of the mining claim of

Chas W. Hull, known as the Grand Stand; Wet Blanket; Homestead #1, Homestead #2, Homestead #3, Homestead #4, Homestead #5 Arizona #1, Arizona #2, San Luis, Race Horse, Intensity, Lucky Find, Recreation Map Sketch + Sun of Odds + Underground Prospect + Annex

represented in the foregoing field notes as having been surveyed by said deputy mineral surveyor and under his direction; and that said survey has been in all respects, to the best of our knowledge and belief, faithfully and correctly executed, and the corner and boundary monuments established according to law and the instructions furnished by the United States Surveyor-General for

Arizona

H. W. Jorgensen, Chairman.
Frank Rafath, Chairman.
_____, Assman.
_____, Flagman.

Subscribed and sworn to by the above-named persons before me this *20th* day of *November*, 1903.

H. Kinsey

Notary Public in and for the County of _____ Territory of Arizona

My commission expires September 10, 1907

(4-686.)

FINAL OATH OF U. S. DEPUTY MINERAL SURVEYOR

I, Geo. C. Clark, U. S. Deputy Mineral

Surveyor, do solemnly swear that, in pursuance of instructions received from the United States Surveyor General for Arizona, dated October 19th 1903

, I have, in strict conformity to the laws of the United States, the official regulations and instructions thereunder, and the instructions of said Surveyor General, faithfully and correctly executed the survey of the Mining Claim of Chas W. Hull

known as Ground Blanket, Net Blanket, Homestead No 1, Homestead No 2, Homestead No 3, Homestead No 4, Homestead No 5, Angora No 1, Angora No 2, Do or Luis: Race Horse Annex, Lucky Find, under ground prospect: Napakatch, Reaction, Futurity + Son of Eds situate in Warren Mining District,

Coconino County, Arizona, in Section

Approximately, Township No. 23, Range No. 24 (Unsurveyed) T. & S. R. B + etc and designated as Survey No. 1875

, as represented in the foregoing field notes, which accurately show the boundaries of said mining claim as distinctly marked by monuments on the ground, and described in the attached copy of the location certificate, which was received by me from the Surveyor General with said instructions, and that all the corners of said survey have been established and perpetuated in strict accordance with the law, official regulations and instructions thereunder; and I do further solemnly swear that the foregoing are the true and original field notes of said survey and my report therein, and that the labor expended and improvements made upon said mining claim by claimant or his grantors are as therein fully stated, and that the character, extent, location and itemized value thereof are specified therein with particularity and full detail, and that no portion of said labor or improvements so credited to this claim has been included in the estimate of expenditures upon any other claim.

Geo. C. Clark
U. S. Deputy Mineral Surveyor.

Subscribed and sworn to by the said Geo. C. Clark

U. S. Deputy Mineral Surveyor, before me
this 20th
day of November 1903.

H. H. Hines

Notary Public in and for the County of Coconino Territory of Arizona

My commission expires September 10, 1907.

Affidavit of Five Hundred Dollars Improvements.

We, J. C. Hammond, and F. W. Armstrong

of lawful age, being first duly sworn according to law, depose and say: That we are acquainted with the ^{Homestead M^o 1, Homestead M^o 2, Homestead M^o 3, Homestead M^o 4, Homestead M^o 5; Angora M^o 1, Angora M^o 2, Recreation Long odds: Futurity, Annex, Map sketch, Underground Prospect} Don Luis, Annex, Race Horse mining claim,

situate in Warren Mining district, Cochise County,

Arizona Territory, for which Chas W. Hull

has made application for survey prior to application for patent under the provisions of the Act of Congress, approved May 10, 1872; and that the labor done and improvements made thereon by the applicant and his grantor exceed Five Hundred Dollars in value, and further that we are not personally interested in said mine.

J. C. Hammond
F. W. Armstrong

TERRITORY OF ARIZONA,
County of Cochise } ss:

Sworn to and subscribed before me, this 20th

day of November, 1903



H. Kinsey

Notary Public in and for the County of Cochise
Territory of Arizona.

My commission expires September 10, 1905.

AMENDED

Notice of Mining Location.

LODE CLAIM.

To All Whom It May Concern:

This mining claim, the name of which is the Underground Prospect Mining Claim, situate on lands belonging to the United States of America, and in which there are valuable mineral deposits, was entered upon and located for the purpose of exploration and purchase by Charles W. Sull and Fred Hedberg both citizens of the United States

(Locator must insert either "a citizen of the United States," or, "who has declared his intention to become a citizen of the United States.")

the undersigned, on the 5th day of September 1903.

The length of this claim is 930 feet and We claim 360 feet in a Westerly direction, and 570 feet in an Easterly direction from the center of the discovery shaft, at which this notice is posted, lengthwise of the claim, together with 300 feet in width of the surface grounds, on each side of the discovery monument of said claim. The general course of the lode deposit and premises is from the East to the West

The claim is situated and located in the Warren Mining District, in Cochise County, in the Territory of Arizona, about 2000 feet in a Southwesterly direction from the Calumet and Bisbee Development Co Shaft No. 1, and enclosed by the Don Luis, Homestead No. 1 and Grand Stand Mining Claims

The surface boundaries of the claim are marked upon the ground as follows: Beginning at a post and a monument of stone

at a point in an Easterly direction 570 feet from the discovery shaft (at which this notice is posted), being in the center of the Easterly end line of said claim; thence N. 3 1/2° East 153 1/2 feet to a post and monument of stone, being the Northeast corner of said claim; thence N. 76° 45' W. 32 1/2 feet to a post and monument being a line point; thence S. 71° 30' W. 96 1/2 feet to a post & monum. being at the Northwest corner of said claim; thence S. 3 1/2° W. 1 1/2 feet to a post & monument of stone at the center of the Westerly end of said claim; thence S. 3 1/2° W. 1 1/2 feet to a post & mon. of stone, being at the Southwest corner of said claim; thence East 930 feet to a post & monument of stone at the Southeast corner of said claim; thence N. 3 1/2° E 153 1/2 feet to place of beginning.

All done under the provisions of Chapter Six, of Title XXXII, of the Revised Statutes of the United States, and an Act of the General Assembly of Arizona, entitled "An Act to Revise and Codify the Laws of the Territory of Arizona," approved March 16, 1901.

This is an Amended Location Notice of the Underground Prospect Mining Claim, located by Charles W. Sull and Fred Hedberg both of Don Luis on the 17th day of November 1902, and recorded in Book 21 of Records of Mines, at page 237-8 in the office of the County Recorder of the aforesaid County of Cochise to which reference is hereby made, and this Amended Location Notice is made and posted to correct errors in the description in the said original Location Notice.

Dated and posted on the ground this 5th day of September 1903.

Charles W. Sull,
Fred Hedberg

TERRITORY OF ARIZONA

County of Frankston

County Recorder in and for the County and

I, Robert W. Stewart, County Recorder in and for the County and
Territory aforesaid, do hereby certify that the within instrument was filed for record at 9 o'clock P. M.,
on this 21 day of Sept, 1903, and duly recorded in Book No. 28
of Winnery Records of Frankston County, Arizona, at pages 624

WITNESS my hand and official seal this day and year first above written.
Robert W. Stewart
County Recorder.

AMENDED Notice of Location.

LODE CLAIM.

Dated _____ 1903

Filed and recorded at the request of
W. H. Hull

Sept 21 A. D., 1903

at 9 9 M.

Book 28 Record of Mines

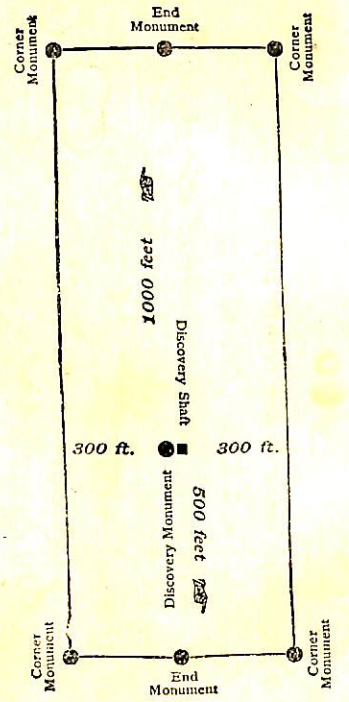
Page 624

Frankston
County Recorder.

By W. H. Hull
Deputy Recorder.

THE H. H. MCNEIL CO., PRINTERS, PHOENIX, ARIZONA.

13,338



This diagram is to give locator a general idea of plan of location under the new law. The Discovery Shaft can be in the center of claim or any distance from either end desired. In the diagram it is placed 500 feet from one end and 1000 feet from the other. Commence description of claim at a center end monument, giving its distance and direction from center of Discovery Shaft; thence bound the claim in either direction. In description be careful to state locality of claim with reference to some natural object, or permanent monument, as will identify the claim.

AMENDED

Notice of Mining Location.

LODE CLAIM.

To All Whom It May Concern:

Grand Stand

This mining claim, the name of which is the Grand Stand Mining Claim, situate on lands belonging to the United States of America, and in which there are valuable mineral deposits, was entered upon and located for the purpose of exploration and purchase by Charles W. Sull, and Fred Sedberg, both citizens of the United States (Locator must insert either "a citizen of the United States," or, "who has declared his intention to become a citizen of the United States.") the undersigned, on the 5th day of September 1903.

The length of this claim is 1500 feet and we claim 100 feet in a Southerly direction, and 1400 feet in a Northerly direction from the center of the discovery shaft, at which this notice is posted, lengthwise of the claim, together with 300 feet in width of the surface grounds, on each side of the discovery monument of said claim. The general course of the lode deposit and premises is from the North to the South.

The claim is situated and located in the Warren Mining District, in Cochise County, in the Territory of Arizona, about 1500 feet in a Southwesterly direction from the Calumet and Bisbee Development Co, Shaft No 1, and is adjoining the Wet Blanket Mining claim in the West and the Underground Prospect and Elisa Mining Claims in the South.

The surface boundaries of the claim are marked upon the ground as follows: Beginning at a post and a monument of stone

at a point in a Southerly direction 100 feet from the discovery shaft (at which this notice is posted), being in the center of the Southerly end line of said claim; thence N. 71° 02' W. 152 feet to a post and a monument of stone, being the Southwest corner of said claim; thence N. 3 1/2° East 1200 feet to a post & monument of stone, being at the Northwest corner of said claim; thence S. 78° 45' East 300 feet to a post & monument of stone at the center of the Northerly end of said claim; thence S. 78° 45' E. 262 feet to a post and monument, being a line point; thence N. 15° 30' E. 270 feet to a post, thence S. 71° 02' E. to a post & monument at the Northeast corner of said claim; thence South 10° West 1500 feet to a post and monument of stone at the Southeast corner of said claim; thence N. 71° 02' W. 300 feet to place of beginning.

All done under the provisions of Chapter Six, of Title XXXII, of the Revised Statutes of the United States, and an Act of the General Assembly of Arizona, entitled "An Act to Revise and Codify the Laws of the Territory of Arizona," approved March 16, 1901.

This is an Amended Location Notice of the Grand Stand Mining Claim, located by Charles W. Sull and Fred Sedberg both of Don Luis on the 17th day of November 1902, and recorded in Book 21 of Records of Mines, at page 238-9 in the office of the County Recorder of the aforesaid County of Cochise to which reference is hereby made, and this Amended Location Notice is made and posted to correct errors in the description in the said original Location Notice.

Dated and posted on the ground this 5th day of September 1903.

Charles W. Sull

TERRITORY OF ARIZONA,

County of Coconino ss.

I, Frankston, County Recorder in and for the County and

Territory aforesaid, do hereby certify that the within instrument was filed for record at 9 o'clock, 9 M.,

on this 21st day of Sept 1902, and duly recorded in Book No. 28

Minning Records of Coconino County, Arizona, at pages 625

WITNESS my hand and official seal the day and year first above written.

Frankston

County Recorder.

AMENDED

Notice of Location.

LODE CLAIM.

Dated 1902

Filed and recorded at the request of

W. H. Steel

Sept 21 A. D., 1902

at 9 M.

Book 28 Records of Minns.

Page 625

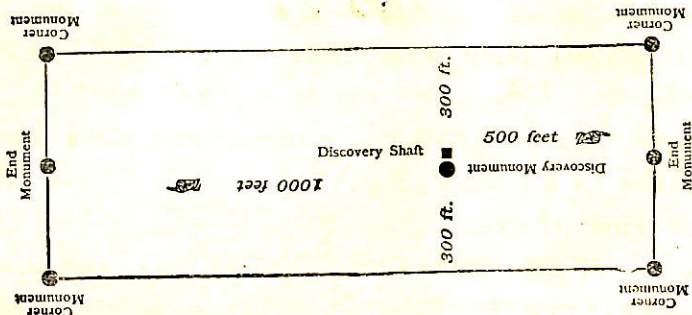
Frankston

County Recorder.

By W. H. Steel Deputy Recorder.

THE H. H. MCNEIL CO., PRINTERS, PHOENIX, ARIZ.

B 338



This diagram is to give locator a general idea of plan of location under the new law. The Discovery Shaft can be in the center of claim or any distance from either end desired. In the diagram it is placed 500 feet from one end and 1000 feet from the other. Commence description of claim at a center end monument, giving its distance and direction from center of Discovery Shaft; thence bound the claim in either direction. In description be careful to state locality of claim with reference to some natural object, or permanent monument, as will identify the claim.

AMENDED
Notice of Mining Location
LODE CLAIM

To All Whom it May Concern:

This Mining Claim, the name of which is the Sucky Find
Mining Claim, situate on lands belonging to the United States of America, and in which there
are valuable mineral deposits, was entered upon and located for the purposes of exploration and
purchase by Charles W. Hull, a citizen of the
United States.

(Locator must insert either "a citizen of the United States," or, "who has declared his intention to become a citizen of the United States.")

the undersigned, on the 22nd day of September 1903.

The length of this claim is 1500 feet,
and 100 claim 100 feet,

in a Southerly direction and
1400 feet in a Northerly direction from
the center of the discovery shaft, at which this notice is posted, lengthwise of the claim, together
with 300 feet in width of the surface grounds, on each
side of the center of said claim. The general course of the lode deposit and premises is from the

North to the South

The claim is situated and located in the Warren Mining District, in
Cochise County, in the Territory of Arizona, about 1/2 mile

in a Southerly direction from the Main Shaft of the
Calumet and Bisbee Development Company and is adjoining the Homestead
No. 2, 3, & 4 Mining Claims in the East, the Angora No. 1 in the North,
the Annex in the West and the Grand Stand & Hot Blanket in the South.

The surface boundaries of the claim are marked upon the ground as follows: Beginning at
a post and a monument of stone

at a point in a Northerly direction 1400 feet from

the discovery shaft (at which this notice is posted), being in the center of the Northerly
end line of said claim; thence South 71° 02' East 300 feet to a post and a monu-

ment of stone, being the Northeast corner of said claim; thence

South 1500 feet to a post and a monument of stone, being at the

Southeast corner of said claim; thence North 71° 02' West 300 feet

to a post and a monument of stone at the center of the Southerly end of said claim;

thence North 71° 02' West 300 feet to a post and a monument of stone, being at the

Southwest corner of said claim; thence North 1500

feet to a post and a monument of stone at the Northwest corner of said claim;

thence S. 71° 02' East 300 feet to the place of beginning.

All done under the provisions of Chapter Six, of Title XXXII, of the Revised Statutes of
the United States, and of an Act of the General Assembly of Arizona, entitled "An Act to
Revise and Codify the Laws of the Territory of Arizona," approved March 16, 1901.

This is an Amended Location Notice of the Sucky Find
Mining Claim located by Charles W. Hull, a citizen of the United
States, J. O. Advertiser, Bisbee, A. T. on the 12th day of
January 1903., and recorded in Book 12 of Record of Mines, at
page 113 in the office of the County Recorder of the aforesaid County of Cochise.

to which reference is hereby made, and this amended Location Notice is made and posted to
correct errors in the description in the said original Location Notice.

Dated and posted on the ground this 22nd day of September 1903.

Chas. W. Hull

TERRITORY OF ARIZONA,
County of Cochise } ss

I, Frank M. Moore, County Recorder in and for the County and Territory aforesaid, do hereby certify that the within instrument was filed for record at 10:30 o'clock, AM, on this 10th day of Oct, 1903, and duly recorded in Book No. 29 of Mining Records of Cochise County, Arizona, at pages 116.

WITNESS my hand and official seal the day and year first above written.

Frank M. Moore
County Recorder.

AMENDED
Notice of Location.
LODE CLAIM.

Dated 1903

Filed and recorded at the request of

W. A. Armstrong

Oct 10th A. D. 1903

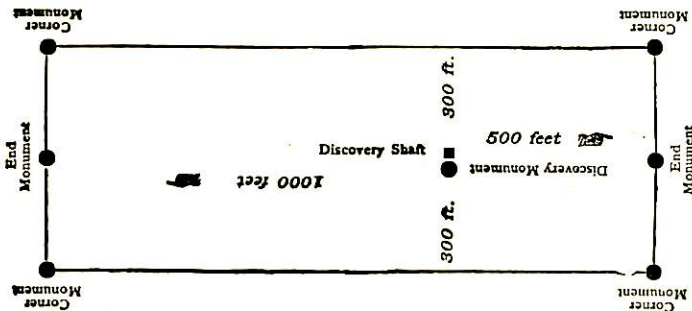
at 10 M.

Book 29 Record of Mining

Page 116

W. A. Armstrong
County Recorder.

By W. A. Armstrong
Deputy Recorder.



This diagram is to give locator a general idea of plan of location under the new law. The Discovery Shaft can be in the center of claim or any distance from either end desired. In the diagram it is placed 500 feet from one end and 1000 feet from the other. Commence description of claim at a center end monument, giving its distance and direction from center of Discovery Shaft; thence bound the claim in either direction. In description be careful to state locality of claim with reference to some natural object, or permanent monument, as will identify the claim.

AMENDED

Notice of Mining Location.

LODE CLAIM.

To All Whom It May Concern:

This mining claim, the name of which is the Wet Blanket Mining Claim, situate on lands belonging to the United States of America, and in which there are valuable mineral deposits, was entered upon and located for the purpose of exploration and purchase by Charles W. Sull, a citizen

of the U. S.

(Locator must insert either "a citizen of the United States," or, "who has declared his intention to become a citizen of the United States.")

the undersigned, on the Sixth day of September 1903.

The length of this claim is 1500 feet and 50 feet

in a Southerly direction, and 1450 feet in a Northerly direction from

the center of the discovery shaft, at which this notice is posted, lengthwise of the claim, together with 300 feet in width of the surface grounds, on each

side of the discovery monument of said claim. The general course of the lode deposit and premises is from the North to the South

The claim is situated and located in the Warren Mining District, in Cochise County, in the Territory of Arizona, about 1500 feet

in a Southwesterly direction from the Calumet & Bisbee

Mining Co. Shaft No. 1, and is the Southerly extension of the Sepoy Mining Claim (Patent applied for.)

The surface boundaries of the claim are marked upon the ground as follows: Beginning at a post and a monument of stone

at a point in a Southerly direction 50 feet from the discovery shaft (at which this notice is posted), being in the center of the Southerly

end line of said claim; thence N. 71° 02' W. 300 feet to a post and monument of stone, being the Southwest corner of said claim; thence

N. 10° East 1500 feet to a post & monument, being at the Northwest corner of said claim; thence S. 71° 02' East 300 feet

to a post & monument at the center of the Northerly end of said claim; thence S. 71° 02' East 300 feet to a post & monument, being

at the Northwest corner of said claim; thence S. 10° W. 1500 feet to a post and monument at the Southeast corner of said

claim; thence N. 71° 02' W. 300 feet to place of beginning.

All done under the provisions of Chapter Six, of Title XXXII, of the Revised Statutes of the United States, and an Act of the General Assembly of Arizona, entitled "An Act to Revise and Codify the Laws of the Territory of Arizona," approved March 16, 1901.

This is an Amended Location Notice of the Wet Blanket Mining Claim, located by Charles W. Sull of Don Luis

on the 20th day of November 1901, and recorded in Book 15 of Records of Mines, at

page 550 in the office of the County Recorder of the aforesaid County of Cochise to which reference is hereby made, and this Amended Location Notice is made and posted to

correct errors in the description in the said original Location Notice.

Dated and posted on the ground this Sixth day of September 1903.

Charles W. Sull

TERRITORY OF ARIZONA, } ss.

County of Cochise

I, Frank Estabrook, County Recorder in and for the County and

Territory aforesaid, do hereby certify that the within instrument was filed for record at 9 o'clock 9 M.,

on this 21 day of Sept 1903, and duly recorded in Book No. 28

of Sumner Records of Cochise County, Arizona, at pages 623

WITNESS my hand and official seal the day and year first above written.

Frank Estabrook
County Recorder.

AMENDED
Notice of Location.
LODE CLAIM.

Dated 21 1903

Filed and recorded at the request of
C. W. Steel

Sept 21 A. D., 1903

at 9 M.

Book 28 Record of Mines


Page 623

Frank Estabrook
County Recorder.

By PH Deputy Recorder.

PH Box 338

Steel



This diagram is to give locator a general idea of plan of location under the new law. The Discovery Shaft can be in the center of claim or any distance from either end desired. In the diagram it is placed 500 feet from one end and 1000 feet from the other. Commence description of claim at a center end monument, giving its distance and direction from center of Discovery Shaft; thence bound the claim in either direction. In description be careful to state locality of claim with reference to some natural object, or permanent monument, as will identify the claim.

AMENDED
Notice of Mining Location
LODE CLAIM

To All Whom it May Concern:

This Mining Claim, the name of which is the Homestead No. 5.
Mining Claim, situate on lands belonging to the United States of America, and in which there
are valuable mineral deposits, was entered upon and located for the purposes of exploration and
purchase by Charles W. Hull, a citizen of the
United States

(Locator must insert either "a citizen of the United States," or, "who has declared his intention to become a citizen of the United States.")
the undersigned, on the 22nd day of September 1903.

The length of this claim is 1500 feet,
and 130 claim Easterly direction and
in a 1370 feet in a Westerly direction from
the center of the discovery shaft, at which this notice is posted, lengthwise of the claim, together
with 300 feet in width of the surface grounds, on each
side of the center of said claim. The general course of the lode deposit and premises is from the
East to the West

The claim is situated and located in the Warren Mining District, in
Cochise County, in the Territory of Arizona, about 1/2 mile
in a Southwesterly direction from the Main Shaft of the
Calumet and Bisbee Development Co and is adjoining the Bertha
in the North, the Engora No. 1. in the West and the Homestead
No. 4 Mining Claim in the South.

The surface boundaries of the claim are marked upon the ground as follows: Beginning at
a post and a monument of stone

at a point in a Westerly direction 1370 feet from
the discovery shaft (at which this notice is posted), being in the center of the Westerly
end line of said claim; thence North 300 feet to a post and a monument
of stone, being the Northwest corner of said claim; thence
East 1500 feet to a post and a monument of stone, being at the
Northwest corner of said claim; thence South 300 feet
to a post and a monument of stone at the center of the Easterly end of said claim;
thence South 300 feet to a post and a monument of stone, being at the
Southwest corner of said claim; thence West 1500
feet to a post and a monument of stone at the Southwest corner of said claim;
thence North 300 feet to the place of beginning.

All done under the provisions of Chapter Six, of Title XXXII, of the Revised Statutes of
the United States, and of an Act of the General Assembly of Arizona, entitled "An Act to
Revise and Codify the Laws of the Territory of Arizona," approved March 16, 1901.

This is an Amended Location Notice of the Homestead No. 5.
Mining Claim located by Charles W. Hull, a citizen of the United
States, P. O. Address Bisbee, A. T. on the 16th day of
November 1902, and recorded in Book 21 of Record of Mines, at
page 247 in the office of the County Recorder of the aforesaid County of Cochise
to which reference is hereby made, and this amended Location Notice is made and posted to
correct errors in the description in the said original Location Notice.

Dated and posted on the ground this 22nd day of September 1903.

Chas. W. Hull

TERRITORY OF ARIZONA, }
County of Cochise } ss

I, Frankest and, County Recorder in and for the County and Territory aforesaid, do hereby certify that the within instrument was filed for record at 1 o'clock P M., on this 10th day of Oct 1902, and duly recorded in Book No. 29 of Records of Cochise County, Arizona, at pages 115.

WITNESS my hand and official seal the day and year first above written.

Frankest and
County Recorder.

AMENDED
Notice of Location.
LODE CLAIM.

Dated 1902

Filed and recorded at the request of

EM Amatory

Oct 10th A. D. 1902

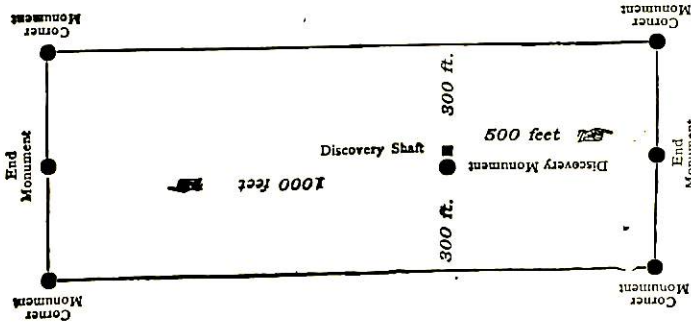
at 10 M.

Book 29 Record of Minice

Page 115

Frankest and
County Recorder.

Eda
Deputy Recorder.



This diagram is to give locator a general idea of plan of location under the new law. The Discovery Shaft can be in the center of claim or any distance from either end desired. In the diagram it is placed 500 feet from one end and 1000 feet from the other. Commence description of claim at a center end monument, giving its distance and direction from center of Discovery Shaft; thence bound the claim in either direction. In description be careful to state locality of claim with reference to some natural object, or permanent monument, as will identify the claim.

AMENDED
Notice of Mining Location
LODE CLAIM

To All Whom it May Concern:

This Mining Claim, the name of which is the Homestead No. 4
Mining Claim, situate on lands belonging to the United States of America, and in which there
are valuable mineral deposits, was entered upon and located for the purposes of exploration and
purchase by Charles W. Hull, a citizen of the
United States

(Locator must insert either "a citizen of the United States," or, "who has declared his intention to become a citizen of the United States.")
the undersigned, on the 29th day of September 1903

The length of this claim is 1500 feet,
and 550 claim Easterly 550 feet,
in a Westerly direction and
950 feet in a Westerly direction from
the center of the discovery shaft, at which this notice is posted, lengthwise of the claim, together
with 300 feet in width of the surface grounds, on each
side of the center of said claim. The general course of the lode deposit and premises is from the
East to the West

The claim is situated and located in the Warren Mining District, in
Cochise County, in the Territory of Arizona, about 3/4 mile
in a Southwesterly direction from the Main Shaft of the Calumet
and Birbee Development to and it adjoining the Homestead No. 3
in the South the Blue Lode in the East the Homestead No. 5 in
the North and the Lucky Find Mining Claim in the West.

The surface boundaries of the claim are marked upon the ground as follows: Beginning at
a post and a monument of stone
at a point in a Westerly direction 950 feet from
the discovery shaft (at which this notice is posted), being in the center of the Westerly
end line of said claim; thence North 300 feet to a post and a monument
of stone being the Northwest corner of said claim; thence
East 1500 feet to a post and a monument of stone being at the
Northeast corner of said claim; thence South 300 feet
to a post and a monument of stone at the center of the Westerly end of said claim;
thence South 300 feet to a post and a monument of stone being at the
Southeast corner of said claim; thence West 1500
feet to a post and a monument of stone at the Southwest corner of said claim;
thence North 300 feet to the place of beginning.

All done under the provisions of Chapter Six, of Title XXXII, of the Revised Statutes of
the United States, and of an Act of the General Assembly of Arizona, entitled "An Act to
Revise and Codify the Laws of the Territory of Arizona," approved March 16, 1901.

This is an Amended Location Notice of the Homestead No. 4
Mining Claim, located by Charles W. Hull, a citizen of the
United States, P. O. Address, Birbee, A. T. on the 10th day of
November 1902, and recorded in Book 21 of Record of Mines, at
page 348/9 in the office of the County Recorder of the aforesaid County of Cochise
to which reference is hereby made, and this amended Location Notice is made and posted to
correct errors in the description in the said original Location Notice.

Dated and posted on the ground this 29th day of September 1903

Charles W. Hull

TERRITORY OF ARIZONA } ss

County of Maricopa

I, Frankestare, County Recorder in and for the County and

Territory aforesaid, do hereby certify that the within instrument was filed for record at 10 o'clock, 29 M.,

on this 29 day of Oct, 1908, and duly recorded in Book No. 29

of Mining Records of Phoenix County, Arizona, at pages 114

WITNESS my hand and official seal the day and year first above written.

Frankestare
County Recorder.

AMENDED
Notice of Location.
LODE CLAIM.

Dated 1908

Filed and recorded at the request of

E. J. Armstrong

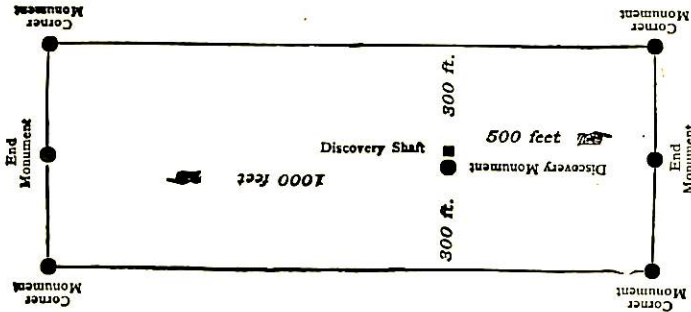
at Phoenix A. D. 1908

Book 29 Records 29 M.

Page 114

County Recorder.

By Frankestare
Deputy Recorder.



This diagram is to give locator a general idea of plan of location under the new law. The Discovery Shaft can be in the center of claim or any distance from either end desired. In the diagram it is placed 500 feet from one end and 1000 feet from the other. Commence description of claim at a center end monument, giving its distance and direction from center of Discovery Shaft; thence bound the claim in either direction. In description be careful to state locality of claim with reference to some natural object, or permanent monument, as will identify the claim.

AMENDED
Notice of Mining Location
LODE CLAIM

To All Whom it May Concern:

This Mining Claim, the name of which is the Somestead No 3
Mining Claim, situate on lands belonging to the United States of America, and in which there
are valuable mineral deposits, was entered upon and located for the purposes of exploration and
purchase by Charles W. Hull, a citizen of the
United States

(Locator must insert either "a citizen of the United States," or, "who has declared his intention to become a citizen of the United States.")

the undersigned, on the 22nd day of September 1903
The length of this claim is 1500 feet,
and 130 claim 130 feet,
in a Easterly direction and
1370 feet in a Westerly direction from
the center of the discovery shaft, at which this notice is posted, lengthwise of the claim, together
with 300 feet in width of the surface grounds, on each
side of the center of said claim. The general course of the lode deposit and premises is from the
East to the West

The claim is situated and located in the Warren Mining District, in
Coconino County, in the Territory of Arizona, about 3 1/4 mile
in a Southwesterly direction from the Main Shaft of the Calumet
and Bisbee Development Company and is adjoining the Lucky Find in the
West the Homestead No 4 in the North, the Hop Scotch in the East
and the Homestead No 2 in the South.

The surface boundaries of the claim are marked upon the ground as follows: Beginning at
a post and a monument of stone
at a point in a Westerly direction 1370 feet from
the discovery shaft (at which this notice is posted), being in the center of the Westerly
end line of said claim; thence North 300 feet to a post and a monument
of stone, being the Northwest corner of said claim; thence
East 1500 feet to a post and a monument of stone being at the
Northeast corner of said claim; thence South 300 feet
to a post and a monument of stone at the center of the Easterly end of said claim;
thence South 300 feet to a post and a monument, being at the
Southwest corner of said claim; thence West 1500
feet to a post and a monument of stone at the Southwest corner of said claim;
thence North 300 feet to the place of beginning.

All done under the provisions of Chapter Six, of Title XXXII, of the Revised Statutes of
the United States, and of an Act of the General Assembly of Arizona, entitled "An Act to
Revise and Codify the Laws of the Territory of Arizona," approved March 16, 1901.

This is an Amended Location Notice of the Somestead No 3
Mining Claim, located by Charles W. Hull, a citizen of the United
States, J. O. Elders, Bisbee, A. T. on the 10th day of
November 1903, and recorded in Book — of Record of Mines, at
page 240/1, in the office of the County Recorder of the aforesaid County of Coconino
to which reference is hereby made, and this amended Location Notice is made and posted to
correct errors in the description in the said original Location Notice.

Dated and posted on the ground this 22nd day of September 1903.

Chas. W. Hull

TERRITORY OF ARIZONA,
County of Cochise } ss

I, Frankston, County Recorder in and for the Cochise and Territory aforesaid, do hereby certify that the within instrument was filed for record at o'clock, M., on this 10th day of Oct 1909, and duly recorded in Book No. 29 of Mining Records of Cochise County, Arizona, at pages 113

WITNESS my hand and official seal the day and year first above written.

Frankston
County Recorder.

AMENDED
Notice of Location.
LODE CLAIM.

Dated 190.....

Filed and recorded at the request of

E. M. Armstrong

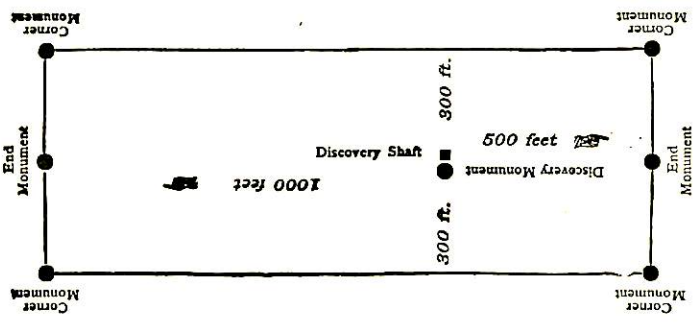
at 10th A. D. 1909

Book 29 Record of Mining

Page 113

County Recorder.

By [Signature]
Deputy Recorder.



This diagram is to give locator a general idea of plan of location under the new law. The Discovery Shaft can be in the center of claim or any distance from either end desired. In the diagram it is placed 500 feet from one end and 1000 feet from the other. Commence description of claim at a center end monument, giving its distance and direction from center of Discovery Shaft; thence bound the claim in either direction. In description be careful to state locality of claim with reference to some natural object, or permanent monument, as will identify the claim.

AMENDED
Notice of Mining Location
LODE CLAIM

To All Whom it May Concern:

This Mining Claim, the name of which is the Homestead No. 2
Mining Claim, situate on lands belonging to the United States of America, and in which there
are valuable mineral deposits, was entered upon and located for the purposes of exploration and
purchase by Charles W. Hull a citizen

(Locator must insert either "a citizen of the United States," or, "who has declared his intention to become a citizen of the United States.")

the undersigned, on the 29th day of September 1902.

The length of this claim is 1500 feet,
and 180 claim feet,
in a Easterly direction and

1320 feet in a Westerly direction from
the center of the discovery shaft, at which this notice is posted, lengthwise of the claim, together
with 300 feet in width of the surface grounds, on each
side of the center of said claim. The general course of the lode deposit and premises is from the

East to the West

The claim is situated and located in the Warren Mining District, in

Graham County, in the Territory of Arizona, about 1 1/2 miles
in a Southwesterly direction from the Main Shaft of the
Calumet and Birbee Development Co. and is adjoining the Homestead
No. 1. in the South, the Grand Stand and Lucky Find in the West the Intensity
and Hay Stacks in the East and the Homestead No. 3 in the North

The surface boundaries of the claim are marked upon the ground as follows: Beginning at

a post and a monument of stone
at a point in a Westerly direction 1320 feet from
the discovery shaft (at which this notice is posted), being in the center of the Westerly
end line of said claim; thence North 300 feet to a post and a monument
of stone, being the Northwest corner of said claim; thence
East 1500 feet to a post and a monument of stone, being at the
Northeast corner of said claim; thence South 300 feet
to a post and a monument of stone at the center of the Easterly end of said claim;
thence South 300 feet to a post and monument of stone, being at the
Southeast corner of said claim; thence West 1500
feet to a post and a monument of stone at the Southwest corner of said claim;
thence North 300 feet to the place of beginning.

All done under the provisions of Chapter Six, of Title XXXII, of the Revised Statutes of
the United States, and of an Act of the General Assembly of Arizona, entitled "An Act to
Revise and Codify the Laws of the Territory of Arizona," approved March 16, 1901.

This is an Amended Location Notice of the Homestead No. 2
Mining Claim, located by Charles W. Hull a citizen of the United
States P. O. Address Birbee, A. T. on the 16th day of
November 1902, and recorded in Book 21 of Record of Mines, at
page 235/7 in the office of the County Recorder of the aforesaid County of Coconino
to which reference is hereby made, and this amended Location Notice is made and posted to
correct errors in the description in the said original Location Notice.

Dated and posted on the ground this 29th day of September 1903.

Chas. W. Hull

TERRITORY OF ARIZONA,
County of Cochise ss

I, Frank J. Forrest, County Recorder in and for the County and Territory aforesaid, do hereby certify that the within instrument was filed for record at 1 o'clock, 2 M., on this 1st day of Oct 1903 and duly recorded in Book No. 29 of Summary Records of Cochise County, Arizona, at pages 112

WITNESS my hand and official seal the day and year first above written.

Frank J. Forrest
County Recorder.

AMENDED
Notice of Location.
LODE CLAIM.

Dated 1903

Filed and recorded at the request of

Wm. Amstutz

Oct 1st A. D. 1903

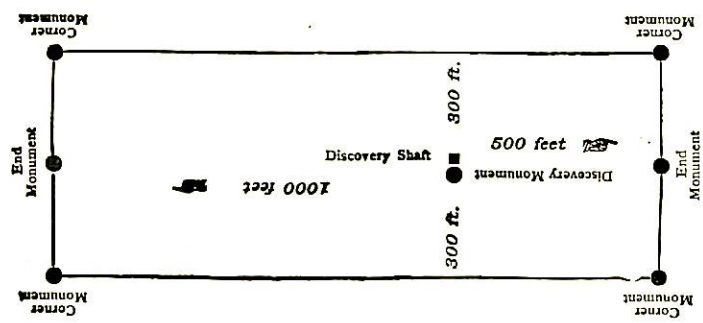
at 1 o'clock 2 M.

Book 29 Record of Miner

Page 112

Frank J. Forrest
County Recorder.

W. J. D.
Deputy Recorder.



This diagram is to give locator a general idea of plan of location under the new law. The Discovery Shaft can be in the center of claim or any distance from either end desired. In the diagram it is placed 500 feet from one end and 1000 feet from the other. Commence description of claim at a center end monument, giving its distance and direction from center of Discovery Shaft; thence bound the claim in either direction. In description be careful to state locality of claim with reference to some natural object, or permanent monument, as will identify the claim.

AMENDED
Notice of Mining Location
LODE CLAIM

To All Whom it May Concern:

This Mining Claim, the name of which is the Homestead No. 1
Mining Claim, situate on lands belonging to the United States of America, and in which there
are valuable mineral deposits, was entered upon and located for the purposes of exploration and
purchase by Charles W. Hull, a citizen of
the United States

(Locator must insert either "a citizen of the United States," or, "who has declared his intention to become a citizen of the United States.")

the undersigned, on the 22nd day of September 1903

The length of this claim is 1500 feet,
and 2 claim 1325 feet,
in a n Easterly direction and
175 feet in a Westerly direction from
the center of the discovery shaft, at which this notice is posted, lengthwise of the claim; together
with 500 feet in width of the surface grounds, on each
side of the center of said claim. The general course of the lode deposit and premises is from the
East to the West

The claim is situated and located in the Warren Mining District, in
Cochise County, in the Territory of Arizona, about 2000 feet

in a Southwesterly direction from the main shaft
of the Calumet and Pinal Development Co
and is adjoining the underground prospect in the
South, the Graded Stand in the West & future in the
East. The surface boundaries of the claim are marked upon the ground as follows: Beginning at
a post and a monument of stone

at a point in a Westerly direction 175 feet from
the discovery shaft (at which this notice is posted), being in the center of the Westerly
end line of said claim; thence North - 101 feet to a post and a monu-
ment of stone, being the Northwest corner of said claim; thence
North 70° 30' East 500 feet to a post and monument of stone, being at the
East angle and intersection of the line of the claim and the line of the
being the Northwest corner of said claim; thence South 500 feet
to a post and a monument of stone at the center of the Easterly end of said claim;
thence South 500 feet to a post and a monument, being at the
Southwest corner of said claim; thence West 1500
feet to a post and monument at the Southwest corner of said claim;
thence Northwesterly 500 feet to the place of beginning.

All done under the provisions of Chapter Six, of Title XXXII, of the Revised Statutes of
the United States, and of an Act of the General Assembly of Arizona, entitled "An Act to
Revise and Codify the Laws of the Territory of Arizona," approved March 16, 1901.

This is an Amended Location Notice of the Homestead No. 1
Mining Claim, located by Chas. W. Hull, a citizen of the
United States P. O. Address Pinal on the 10th day of
November 1902, and recorded in Book 21 of Record of Mines, at
page 14 1/2, in the office of the County Recorder of the aforesaid County of Cochise
to which reference is hereby made, and this amended Location Notice is made and posted to
correct errors in the description in the said original Location Notice.

Dated and posted on the ground this 22nd day of September 1903.

Chas. W. Hull

TERRITORY OF ARIZONA, }
County of Cochise } ss

I, Frank Estlin, County Recorder in and for the County and Territory aforesaid, do hereby certify that the within instrument was filed for record at 1 o'clock P. M., on this 10th day of Oct 1902, and duly recorded in Book No. 29 of Summary Records of Cochise County, Arizona, at pages 11.

WITNESS my hand and official seal the day and year first above written.

Frank Estlin
County Recorder.

AMENDED
Notice of Location.
LODE CLAIM.

Dated 10th 1902

Filed and recorded at the request of

Frank Estlin

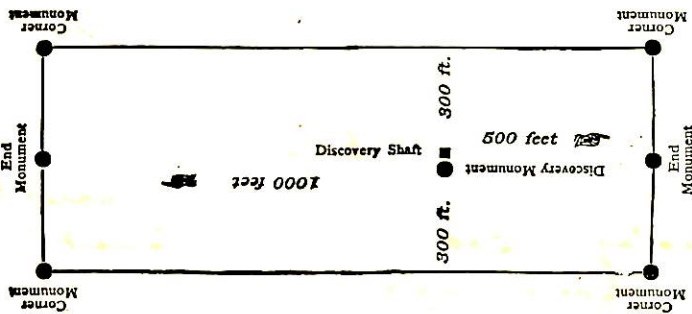
at 1 P M. Oct 10th A. D. 1902

Book 29 Record of Mines

Page 11

By Frank Estlin
County Recorder.

Deputy Recorder.



This diagram is to give locator a general idea of plan of location under the new law. The Discovery Shaft can be in the center of claim or any distance from either end desired. In the diagram it is placed 500 feet from one end and 1000 feet from the other. Commence description of claim at a center end monument, giving its distance and direction from center of Discovery Shaft; thence bound the claim in either direction. In description be careful to state locality of claim with reference to some natural object, or permanent monument, as will identify the claim.

Notice of Mining Location

LODE CLAIM

To All Whom it May Concern:

This Mining Claim, the name of which is the Argona No. 2 Mining Claim, situate on lands belonging to the United States of America, and in which there are valuable mineral deposits, was entered upon and located for the purposes of exploration and purchase by Chas. W. Hull

A citizen of the United States
(Locator must insert either "a citizen of the United States," or, "who has declared his intention to become a citizen of the United States.")

the undersigned, on the 20th day of September 1903

The length of this claim is 1500 feet, and I claim 880 feet,

in a southerly direction and 620 feet in a northerly direction from

the center of the discovery shaft, at which this notice is posted, lengthwise of the claim, together with 300 feet in width of the surface grounds, on each

side of the center of said claim. The general course of the lode deposit and premises is from the North to the South

The claim is situated and located in the Hannu Mining District, in Cochise County, in the Territory of Arizona, about 1 mile

in a southerly direction from the shaft of the Calumet & Bisbee Co., and joins the Argona No. 1 on its east end and the Race Horse and Don Luis claims on their south ends

The surface boundaries of the claim are marked upon the ground as follows: Beginning at

a post

at a point in a southerly direction 880 feet from the discovery shaft (at which this notice is posted), being in the center of the South

end line of said claim; thence easterly 300 feet to a post, being the southeast corner of said claim; thence

northerly 1500 feet to a post, being at the north east corner of said claim; thence westerly 300 feet

to a post at the center of the North end of said claim; thence westerly 300 feet to a post, being at the

north west corner of said claim; thence southerly 1500 feet to a post at the south west corner of said claim;

thence easterly 300 feet to the place of beginning.

All done under the provisions of Chapter Six, of Title XXXII, of the Revised Statutes of the United States, and of an Act of the General Assembly of Arizona, entitled "An Act to Revise and Codify the Laws of the Territory of Arizona," approved March 16, 1901.

Dated and posted on the ground this 20th day of September 1903

Chas. W. Hull

TERRITORY OF ARIZONA,
County of Cochise } ss.

I, James H. Forrest, County Recorder in and for the County and Territory aforesaid, do hereby certify that the within instrument was filed for record at 5 o'clock, 10 M., on this 10th day of Oct, 1900, and duly recorded in Book No. 29 of Mining Records of Cochise County, Arizona, at pages 110

WITNESS my hand and official seal the day and year first above written.

James H. Forrest
County Recorder.

Notice of Location

LODE CLAIM

Dated 1900

Filed and Recorded at request of

E. J. Armstrong
Oct 10th 1900

at 1 M.

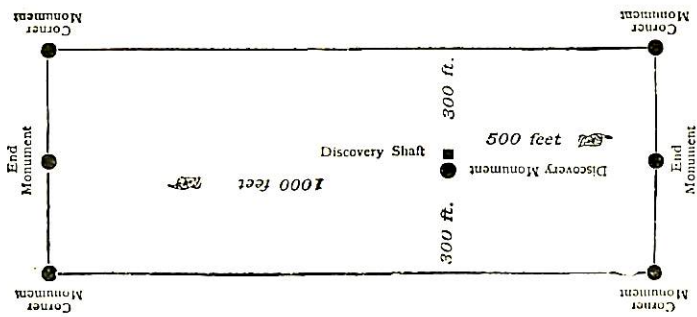
Book 29 Records of Mining

Pages 110

James H. Forrest
County Recorder.

J. H. Forrest
Deputy Recorder.

THE H. H. McNEIL CO., PRINTERS, PHOENIX, ARIZ.



This diagram is to give locator a general idea of plan of location under the new law. The Discovery Shaft can be in the center of claim or any distance from either end desired. In the diagram it is placed 500 feet from one end and 1000 feet from the other. Commence description of claim at a center end monument, giving its distance and direction from center of Discovery Shaft; thence bound the claim in either direction. In description be careful to state locality of claim with reference to some natural object, or permanent monument, as will identify the claim.

AMENDED
Notice of Mining Location
LODE CLAIM

To All Whom it May Concern:

This Mining Claim, the name of which is the Argona No. 1
Mining Claim, situate on lands belonging to the United States of America, and in which there
are valuable mineral deposits, was entered upon and located for the purposes of exploration and
purchase by Chas. W. Hull

A citizen of the United States
(Locator must insert either "a citizen of the United States," or, "who has declared his intention to become a citizen of the United States.")

the undersigned, on the 22 day of September 1903

The length of this claim is 1500 feet,
and 1 claim 100 feet,

in a N easterly direction and
1400 feet in a westerly direction from
the center of the discovery shaft, at which this notice is posted, lengthwise of the claim, together
with 300 feet in width of the surface grounds, on each

side of the center of said claim. The general course of the lode deposit and premises is from the
east to the west

The claim is situated and located in the Warren Mining District, in
Cochise County, in the Territory of Arizona, about 1 mile

in a southeasterly direction from the shaft of the Calumet
& Bieber Co. and is bounded on its west end by the
"Homestead No. 5", on the north by the "Lucky Find", "Annex" and
"Race Horse", and on the east by the Argona No. 2

The surface boundaries of the claim are marked upon the ground as follows: Beginning at

a post
at a point in a westerly direction 100 feet from

the discovery shaft (at which this notice is posted), being in the center of the east
end line of said claim; thence northerly 300 feet to a post
, being the northeast corner of said claim; thence

westerly 1500 feet to a post, being at the
northeast corner of said claim; thence southeasterly 306 feet

to a post at the center of the west end of said claim;
thence southeasterly 306 feet to a post, being at the

southwest corner of said claim; thence easterly 1500
feet to a post at the southeast corner of said claim;

thence northerly 300 feet to the place of beginning.

All done under the provisions of Chapter Six, of Title XXXII, of the Revised Statutes of
the United States, and of an Act of the General Assembly of Arizona, entitled "An Act to
Revise and Codify the Laws of the Territory of Arizona," approved March 16, 1901.

This is an Amended Location Notice of the Argona
Mining Claim, located by Chas. W. Hull

on the 20th day of
November 1902, and recorded in Book 15 of Record of Mines, at
page 553-4 in the office of the County Recorder of the aforesaid County of Cochise
to which reference is hereby made, and this amended Location Notice is made and posted to
correct errors in the description in the said original Location Notice.

Dated and posted on the ground this 22 day of September 1903

Chas. W. Hull

TERRITORY OF ARIZONA,
County of Cochise } ss

I, Frank Stewart, County Recorder in and for the County and Territory aforesaid do hereby certify that the within instrument was filed for record at 1 o'clock, 2 M., on this 10th day of August 1909, and duly recorded in Book No. 29 of Mining Records of Cochise County, Arizona, at pages 109

WITNESS my hand and official seal the day and year first above written.

Frank Stewart
County Recorder.

AMENDED
Notice of Location.
LODE CLAIM.

Dated 10th 1909

Filed and recorded at the request of
C. Andrews

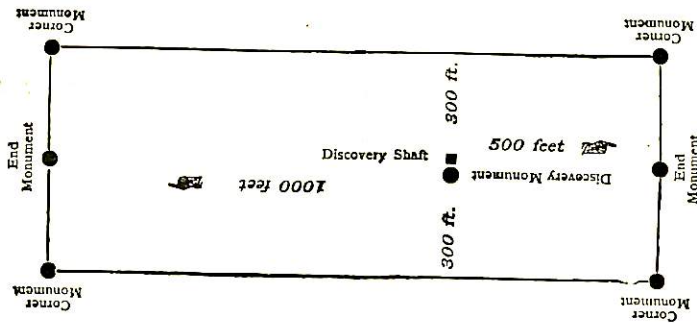
at 10th A. D. 1909

Book 29 Page 109

Recorded by Frank Stewart

County Recorder.

Deputy Recorder.



This diagram is to give locator a general idea of plan of location under the new law. The Discovery Shaft can be in the center of claim or any distance from either end desired. In the diagram it is placed 500 feet from one end and 1000 feet from the other. Commence description of claim at a center end monument, giving its distance and direction from center of Discovery Shaft; thence bound the claim in either direction. In description be careful to state locality of claim with reference to some natural object, or permanent monument, as will identify the claim.

AMENDED
Notice of Mining Location
LODE CLAIM

To All Whom it May Concern:

This Mining Claim, the name of which is the Annex
Mining Claim, situate on lands belonging to the United States of America, and in which there
are valuable mineral deposits, was entered upon and located for the purposes of exploration and
purchase by Charles W. Hull, a citizen of the
United States

(Locator must insert either "a citizen of the United States," or, "who has declared his intention to become a citizen of the United States.")
the undersigned, on the 22nd day of September 1903 -

The length of this claim is 1500 feet,
and 190 claim feet,
in a Northerly direction, and
1310 feet in a Southerly direction from
the center of the discovery shaft, at which this notice is posted, lengthwise of the claim, together
with 300 feet in width of the surface grounds, on each
side of the center of said claim. The general course of the lode deposit and premises is from the

North to the South
The claim is situated and located in the Warren Mining District, in
Cochise County, in the Territory of Arizona, about

in a North direction from the Main Shaft of the Calumet
and Pirbee Development Company and is adjoining the Lucky Find
in the East the Wet Blanket in the South, the Bare Horse in the
West and the Angora No. 1 in the North.

The surface boundaries of the claim are marked upon the ground as follows: Beginning at
a post and a monument of stone

at a point in a Northerly direction 190 feet from
the discovery shaft (at which this notice is posted), being in the center of the Northerly
end line of said claim; thence North 71° 02' West 300 feet to a post and a monument
of stone, being the Northwest corner of said claim; thence
South 1500 feet to a post and a monument of stone being at the
Southwest corner of said claim; thence South 71° 02' East 300 feet
to a post and a monument of stone at the center of the Southerly end of said claim;
thence South 71° 02' East 300 feet to a post and a monument of stone being at the
Southeast corner of said claim; thence North 1410
feet to a post and a monument of stone at the Northeast corner of said claim;
thence North 56° 15' East 230 feet, North 10° E. 122 3" and
thence North 71° 02' W. 112.8 feet to the place of beginning.

All done under the provisions of Chapter Six, of Title XXXII, of the Revised Statutes of
the United States, and of an Act of the General Assembly of Arizona, entitled "An Act to
Revise and Codify the Laws of the Territory of Arizona," approved March 16, 1901.

This is an Amended Location Notice of the Annex
Mining Claim, located by Charles W. Hull a citizen of the United
States of A. Address Pirbee, A. T. on the 7th day of
February 1902, and recorded in Book 20 of Record of Mines, at
page 254, in the office of the County Recorder of the aforesaid County of Cochise
to which reference is hereby made, and this amended Location Notice is made and posted to
correct errors in the description in the said original Location Notice.

Dated and posted on the ground this 22nd day of September 1903.

Chas. W. Hull

TERRITORY OF ARIZONA,
County of Cochise } ss

I, Frankston, County Recorder in and for the County and Territory aforesaid, do hereby certify that the within instrument was filed for record at 10 o'clock, 10 M., on this 10th day of Oct 1903 and duly recorded in Book No. 29 of Uruming Records of Cochise County, Arizona, at pages 118

WITNESS my hand and official seal the day and year first above written.

Frankston
County Recorder.

AMENDED
Notice of Location.
LODE CLAIM.

Dated 1903

Filed and recorded at the request of

Wm. Armstrong

at Oct 10th A. D. 1903

at 10 M.

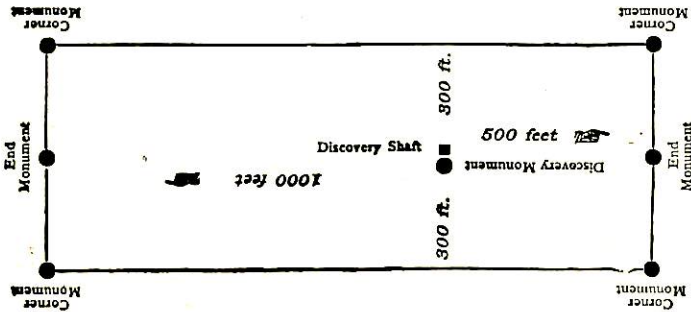
Book 29 Record of Uruming

Page 118

County Recorder.

Deputy Recorder.

Wm. Armstrong



This diagram is to give locator a general idea of plan of location under the new law. The Discovery Shaft can be in the center of claim or any distance from either end desired. In the diagram it is placed 500 feet from one end and 1000 feet from the other. Commence description of claim at a center end monument, giving its distance and direction from center of Discovery Shaft; thence bound the claim in either direction. In description be careful to state locality of claim with reference to some natural object, or permanent monument, as will identify the claim.

AMENDED
Notice of Mining Location
LODE CLAIM

To All Whom it May Concern:

This Mining Claim, the name of which is the "Race Horse"
Mining Claim, situate on lands belonging to the United States of America, and in which there
are valuable mineral deposits, was entered upon and located for the purposes of exploration and
purchase by Charles W. Hull a citizen of
the United States

(Locator must insert either "a citizen of the United States," or, "who has declared his intention to become a citizen of the United States.")
the undersigned, on the 22nd day of September 1903.

The length of this claim is 1450 feet,
and claim 980 feet,
in a Northwesterly direction and
470 feet in a Southerly direction from
the center of the discovery shaft, at which this notice is posted, lengthwise of the claim, together
with 200 feet in width of the surface grounds, on each
side of the center of said claim. The general course of the lode deposit and premises is from the
North to the South

The claim is situated and located in the Warren Mining District, in
Cochise County, in the Territory of Arizona, about 1 1/2 mile
in a Southwesterly direction from the Main Shaft of the Calumet
and Pirbee Development Co and it adjoining the Ben Luvir
in the West the Annex in the East the Angora No 1
and Angora No 2 in the North and the George Warren in the South.

The surface boundaries of the claim are marked upon the ground as follows: Beginning at
a post and a monument of stone
at a point in a Northwesterly direction 980 feet from
the discovery shaft (at which this notice is posted), being in the center of the Northwesterly
end line of said claim; thence North 56° 15' East 344 feet to a post and a monu-
ment of stone, being the Northwest corner of said claim; thence
Southerly 1450 feet to a post and a monument of stone
Southwest corner of said claim; thence S. 71° 02' East 300 feet
to a post and a monument of stone at the center of the Southerly end of said claim;
thence S. 73° 02' East 300 feet to a post and a monument of stone
Southeast corner of said claim; thence North 1450
feet to a post and a monument of stone at the Northeast corner of said claim;
thence South 86° 30' West 1256
and North 56° 15' West 298 feet to the place of beginning.

All done under the provisions of Chapter Six, of Title XXXII, of the Revised Statutes of
the United States, and of an Act of the General Assembly of Arizona, entitled "An Act to
Revise and Codify the Laws of the Territory of Arizona," approved March 16, 1901.

This is an Amended Location Notice of the "Race Horse"
Mining Claim located by Charles W. Hull, a citizen of the
United States, P.O. Address Pirbee, A. T. on the 5th day of
May 1902, and recorded in Book - 20 - of Record of Mines, at
page 506 in the office of the County Recorder of the aforesaid County of Cochise
to which reference is hereby made, and this amended Location Notice is made and posted to
correct errors in the description in the said original Location Notice.

Dated and posted on the ground this 22nd day of September 1903.

Chas W. Hull

TERRITORY OF ARIZONA, } ss
County of *Cochise*

I, *Frankston*, County Recorder in and for the County and Territory aforesaid, hereby certify that the within instrument was filed for record at *10* o'clock, *10* M., on this *10th* day of *Oct*, 190*4*, and duly recorded in Book No. *29* of *Mining* Records of *Cochise* County, Arizona, at pages *119*.

WITNESS my hand and official seal the day and year first above written.

Frankston
County Recorder.

AMENDED
Notice of Location.
LODE CLAIM.

Dated *10th* 190*4*

Filed and recorded at the request of

E. W. Armstrong

Oct 10th A. D. 190*4*

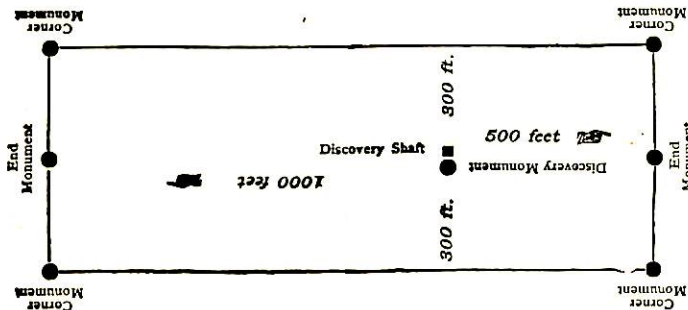
at *10* M.

Book *29* Records of *Mining*

Page *119*

Frankston
County Recorder.

By *FA*
Deputy Recorder.



This diagram is to give locator a general idea of plan of location under the new law. The Discovery Shaft can be in the center of claim or any distance from either end desired. In the diagram it is placed 500 feet from one end and 1000 feet from the other. Commence description of claim at a center end monument, giving its distance and direction from center of Discovery Shaft; thence bound the claim in either direction. In description be careful to state locality of claim with reference to some natural object, or permanent monument, as will identify the claim.

AMENDED
Notice of Mining Location
LODE CLAIM

To All Whom it May Concern:

This Mining Claim, the name of which is the Don Luis
Mining Claim, situate on lands belonging to the United States of America, and in which there
are valuable mineral deposits, was entered upon and located for the purposes of exploration and
purchase by Charles W. Hull, a citizen of the
United States

(Locator must insert either "a citizen of the United States," or, "who has declared his intention to become a citizen of the United States.")
the undersigned, on the 22nd day of September 1902 -

The length of this claim is 1450 feet,
and 0 claim 1020 feet,
in a Northerly direction and Southerly
430 feet in a Southerly direction from
the center of the discovery shaft, at which this notice is posted, lengthwise of the claim, together
with 300 feet in width of the surface grounds, on each
side of the center of said claim. The general course of the lode deposit and premises is from the
North to the South

The claim is situated and located in the Western Mining District, in
Cochise County, in the Territory of Arizona, about 1/2 mile
in a Southerly direction from the Main Shaft of the Calumet
and Bisbee Development Company and is adjoining the
Peace Horse Mining Claim in the East and the
Angora No 2 Mining Claim in the North

The surface boundaries of the claim are marked upon the ground as follows: Beginning at
a post and a monument of stone
at a point in a Northerly direction 1020 feet from
the discovery shaft (at which this notice is posted), being in the center of the Northerly
end line of said claim; thence South 86° 30' W. 300 feet to a post and a monu-
ment of stone, being the Northwest corner of said claim; thence
Southe - 1450 - feet to a post and a monument of stone being at the
Southwest corner of said claim; thence North 86° 30' East 300 feet
to a post and a monument of stone at the center of the Southerly end of said claim;
thence North 86° 30' East 300 feet to a post and a monument of stone being at the
Southeast corner of said claim; thence North 1450
feet to a post and a monument of stone at the Northeast corner of said claim;
thence South 86° 30' West 300 feet to the place of beginning.

All done under the provisions of Chapter Six, of Title XXXII, of the Revised Statutes of
the United States, and of an Act of the General Assembly of Arizona, entitled "An Act to
Revise and Codify the Laws of the Territory of Arizona," approved March 16, 1901.

This is an Amended Location Notice of the Don Luis
Mining Claim, located by Charles W. Hull a citizen of the United
States, P. O. Address Bisbee, A. T. on the 5th day of
May 1902, and recorded in Book 20 of Record of Mines, at
page 507, in the office of the County Recorder of the aforesaid County of Cochise
to which reference is hereby made, and this amended Location Notice is made and posted to
correct errors in the description in the said original Location Notice.

Dated and posted on the ground this 22nd day of September 1902 -

Chas. W. Hull

TERRITORY OF ARIZONA,
County of Cochise } ss

I, Frankston, County Recorder in and for the County and Territory aforesaid, do hereby certify that the within instrument was filed for record at 1 o'clock, 9 M., on this 19th day of Oct, 1909, and duly recorded in Book No. 29 of Mining Records of Cochise County, Arizona, at pages 120.

WITNESS my hand and official seal the day and year first above written.

Frankston
County Recorder.

AMENDED
Notice of Location.
LODE CLAIM.

Dated 1909

Filed and recorded at the request of

E. W. Armstrong

Oct 19th A. D. 1909

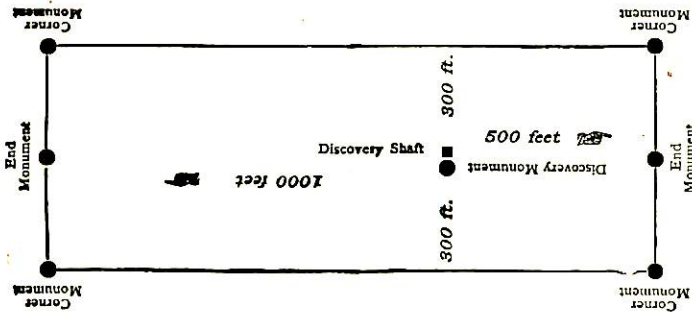
at 10 M.

Book 29 Record of Mining

Page 120

Frankston
County Recorder.

By PA
Deputy Recorder.



This diagram is to give locator a general idea of plan of location under the new law. The Discovery Shaft can be in the center of claim or any distance from either end desired. In the diagram it is placed 500 feet from one end and 1000 feet from the other. Commence description of claim at a center end monument, giving its distance and direction from center of Discovery Shaft; thence bound the claim in either direction. In description be careful to state locality of claim with reference to some natural object, or permanent monument, as will identify the claim.

AMENDED
Notice of Mining Location
LODE CLAIM

To All Whom it May Concern:

This Mining Claim, the name of which is the Long Odds
Mining Claim, situate on lands belonging to the United States of America, and in which there
are valuable mineral deposits, was entered upon and located for the purposes of exploration and
purchase by Charles W. Hull, a citizen of the
United States

(Locator must insert either "a citizen of the United States," or, "who has declared his intention to become a citizen of the United States.")
the undersigned, on the 22nd day of September 1903 -

The length of this claim is 1500 feet,
and 2 claim 750 feet,
in a Southwesterly direction and
750 feet in a Northeasterly direction from
the center of the discovery shaft, at which this notice is posted, lengthwise of the claim, together
with 300 feet in width of the surface grounds, on each
side of the center of said claim. The general course of the lode deposit and premises is from the

Southwest to the Northeast

The claim is situated and located in the Warren Mining District, in
Cochise County, in the Territory of Arizona, about 3 1/4 mile
in a Southwesterly direction from the Main Shaft of the Calumet
and Birbee Development Company and partly adjoining
the Futurity Mining Claim in the Northwest.

The surface boundaries of the claim are marked upon the ground as follows: Beginning at
a post and a monument of stone

at a point in a Southwesterly direction 750 feet from
the discovery shaft (at which this notice is posted), being in the center of the Westerly
end line of said claim; thence North 47° W. - 226 feet to a post and a monu-
ment of stone, being the Northwest corner of said claim; thence
North 63° East 1500 feet to a post and a monument of stone, being at the
Northeast corner of said claim; thence South 300 feet
to a post and a monument of stone at the center of the Westerly end of said claim;
thence South - 300 feet to a post and a monument of stone, being at the
Southwest corner of said claim; thence South 60° 10' West 1500
feet to a post and a monument of stone at the Southwest corner of said claim;
thence North - 300 feet to the place of beginning.

All done under the provisions of Chapter Six, of Title XXXII, of the Revised Statutes of
the United States, and of an Act of the General Assembly of Arizona, entitled "An Act to
Revise and Codify the Laws of the Territory of Arizona," approved March 16, 1901.

This is an Amended Location Notice of the Long Odds
Mining Claim, located by Charles W. Hull, a citizen of the
United States P.O. Address Birbee, A.T. on the 12th day of
February 1902, and recorded in Book - 21 - of Record of Mines, at
page 256, in the office of the County Recorder of the aforesaid County of Cochise
to which reference is hereby made, and this amended Location Notice is made and posted to
correct errors in the description in the said original Location Notice.

Dated and posted on the ground this 22nd day of September 1903.

Chas W. Hull

TERRITORY OF ARIZONA

County of *Cochise* ss

I, *Frank H. ...*, County Recorder in and for the County and

Territory aforesaid, do hereby certify that the within instrument was filed for record at *10* o'clock *AM*,

on this *10th* day of *Oct*, 190*0*, and duly recorded in Book No. *29*

of *Frank H. ...* Records of *Cochise* County, Arizona, at pages *121*

WITNESS my hand and official seal the day and year first above written.

Frank H. ...
County Recorder.

AMENDED
Notice of Location.
LODE CLAIM.

Dated *10th* 190*0*

Filed and recorded at the request of

W. J. ...

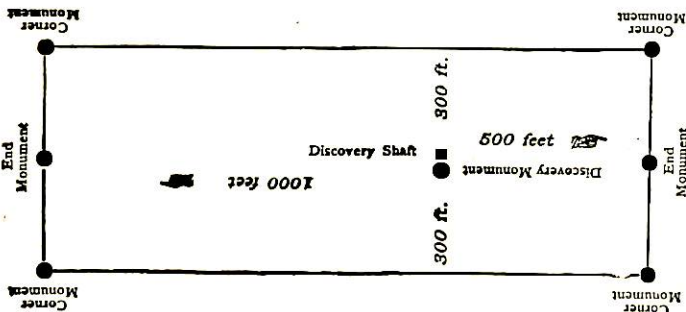
at *10* A. D. 190*0*

Book *29*

Page *12*

Frank H. ...
County Recorder.

...
Deputy Recorder.



This diagram is to give locator a general idea of plan of location under the new law. The Discovery Shaft can be in the center of claim or any distance from either end desired. In the diagram it is placed 500 feet from one end and 1000 feet from the other. Commence description of claim at a center end monument, giving its distance and direction from center of Discovery Shaft; thence bound the claim in either direction. In description be careful to state locality of claim with reference to some natural object, or permanent monument, as will identify the claim.

AMENDED
Notice of Mining Location
LODE CLAIM

To All Whom it May Concern:

This Mining Claim, the name of which is the Stop Scotch
Mining Claim, situate on lands belonging to the United States of America, and in which there
are valuable mineral deposits, was entered upon and located for the purposes of exploration and
purchase by Charles W. Hull, a Citizen of the
United States

(Locator must insert either "a citizen of the United States," or, "who has declared his intention to become a citizen of the United States.")
the undersigned, on the 22nd day of September 1903.

The length of this claim is 1500 feet,
and 485 feet,
in a Southerly direction and
1015 feet in a Northerly direction from
the center of the discovery shaft, at which this notice is posted, lengthwise of the claim, together
with 300 feet in width of the surface grounds, on each
side of the center of said claim. The general course of the lode deposit and premises is from the
North to the South

The claim is situated and located in the Warren Mining District, in
Cochise County, in the Territory of Arizona, about 3/4 mile
in a Southwesterly direction from the Main Shaft of the
Calumet and Birbee Development Company and its
adjoining the Homestead, No. 2, 3, and 4 Mining Claims
in the West and the Futurity in the South.

The surface boundaries of the claim are marked upon the ground as follows: Beginning at
a post and a monument of stone

at a point in a Northerly direction 1015 feet from
the discovery shaft (at which this notice is posted), being in the center of the Northerly
end line of said claim; thence S. - 66° 10' W. - 300 feet to a post and a monu-
ment of stone, being the Northwest corner of said claim; thence
South 1500 feet to a post and a monument of stone being at the
Southwest corner of said claim; thence North 66° 10' East 300 feet
to a post and a monument of stone at the center of the Southerly end of said claim;
thence North 66° 10' East 300 feet to a post and a monument, being at the
Southeast corner of said claim; thence North 1500
feet to a post and a monument of stone at the Northeast corner of said claim;
thence South 66° 10' W. 300 feet to the place of beginning.

All done under the provisions of Chapter Six, of Title XXXII, of the Revised Statutes of
the United States, and of an Act of the General Assembly of Arizona, entitled "An Act to
Revise and Codify the Laws of the Territory of Arizona," approved March 16, 1901.

This is an Amended Location Notice of the Stop Scotch
Mining Claim, located by Charles W. Hull, a Citizen of the United
States, P. O. Address Birbee, A. T. on the 12th day of
February 1902, and recorded in Book 20 of Record of Mines, at
page 257, in the office of the County Recorder of the aforesaid County of Cochise
to which reference is hereby made, and this amended Location Notice is made and posted to
correct errors in the description in the said original Location Notice.

Dated and posted on the ground this 22nd day of September 1903.

Chas W. Hull

TERRITORY OF ARIZONA }
County of Cochise } ss

I, Frankston, County Recorder in and for the County and Territory aforesaid, do hereby certify that the within instrument was filed for record at 1 o'clock P M., on this 10th day of Oct 1903 and duly recorded in Book No. 29 of Mining Records of Cochise County, Arizona, at pages 123

WITNESS my hand and official seal the day and year first above written.

Frankston
County Recorder.

AMENDED
Notice of Location.
LODE CLAIM.

Dated 1903

Filed and recorded at the request of

E. M. Ammerman

Oct 10th A. D. 1903

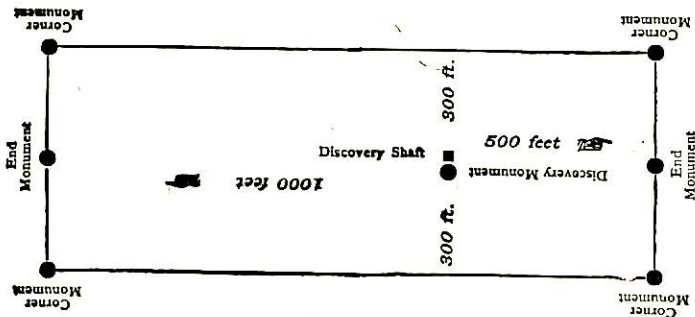
at L. O. M.

Book 29 Records of Mining

Page 123
Frankston

County Recorder.

By FA
Deputy Recorder.



This diagram is to give locator a general idea of plan of location under the new law. The Discovery Shaft can be in the center of claim or any distance from either end desired. In the diagram it is placed 500 feet from one end and 1000 feet from the other. Commence description of claim at a center end monument, giving its distance and direction from center of Discovery Shaft; thence bound the claim in either direction. In description be careful to state locality of claim with reference to some natural object, or permanent monument, as will identify the claim.

AMENDED

Notice of Mining Location

LODE CLAIM

To All Whom it May Concern:

This Mining Claim, the name of which is the Suturity Mining Claim, situate on lands belonging to the United States of America, and in which there are valuable mineral deposits, was entered upon and located for the purposes of exploration and purchase by Charles W. Hull, a citizen of the United States

(Locator must insert either "a citizen of the United States," or, "who has declared his intention to become a citizen of the United States.") the undersigned, on the 22nd day of September 1903.

The length of this claim is 1500 feet, and 0 claim 780 feet, in a Southwesterly direction and 720 feet in a Northeasterly direction from the center of the discovery shaft, at which this notice is posted, lengthwise of the claim, together with 300 feet in width of the surface grounds, on each side of the center of said claim. The general course of the lode deposit and premises is from the Northeast to the Southwest

The claim is situated and located in the Warren Mining District, in Cochise County, in the Territory of Arizona, about 3/4 mile in a Southwesterly direction from the Main Shaft of the Calumet and Bisbee Development Co and is adjoining the Eliza and Long Calder in the Southwest the Homestead No. 1 in the West and the Recreation and Hay Lots in the Northeast.

The surface boundaries of the claim are marked upon the ground as follows: Beginning at a post and a monument of stone

at a point in a Southwesterly direction 780 feet from the discovery shaft (at which this notice is posted), being in the center of the Westerly end line of said claim; thence North 328 feet to a post and a monument of stone, being the Northeast corner of said claim; thence North 66° 10' East feet to a post and a monument of stone being at the Northeast corner of said claim; thence South 328 feet to a post and a monument of stone at the center of the Easterly end of said claim; thence South 328 feet to a post and a monument of stone, being at the Southwest corner of said claim; thence South 66° 10' W 1500 feet to a post and a monument of stone at the Southwest corner of said claim; thence North 300 feet to the place of beginning.

All done under the provisions of Chapter Six, of Title XXXII, of the Revised Statutes of the United States, and of an Act of the General Assembly of Arizona, entitled "An Act to Revise and Codify the Laws of the Territory of Arizona," approved March 16, 1901.

This is an Amended Location Notice of the "Suturity" Mining Claim, located by Charles W. Hull, a citizen of the United States, P.O. Address Bisbee, A. T. on the 12th day of February 1902, and recorded in Book 20 of Record of Mines, at page 258, in the office of the County Recorder of the aforesaid County of Cochise to which reference is hereby made, and this amended Location Notice is made and posted to correct errors in the description in the said original Location Notice.

Dated and posted on the ground this 22nd day of September 1903.

Chas. W. Hull

TERRITORY OF ARIZONA,
County of Cochise ss

I, Frankston, County Recorder in and for the County and Territory aforesaid do hereby certify that the within instrument was filed for record at 10 o'clock, 29 M., on this 29 day of Oct 1900, and duly recorded in Book No. 29 winning Records of Cochise County, Arizona, at pages 122

WITNESS my hand and official seal the day and year first above written.

Frankston
County Recorder.

AMENDED
Notice of Location.
LODE CLAIM.

Dated 1900

Filed and recorded at the request of

W. J. Amberg

Oct 29 A. D. 1900

at 10 M.

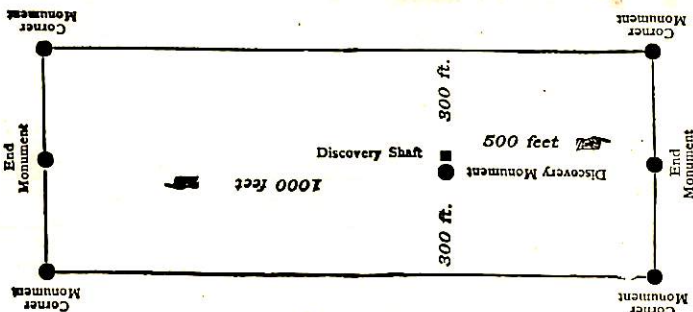
Book 29 Records winning

Page 122

County Recorder.

Deputy Recorder.

BA



This diagram is to give locator a general idea of plan of location under the new law. The Discovery Shaft can be in the center of claim or any distance from either end desired. In the diagram it is placed 500 feet from one end and 1000 feet from the other. Commence description of claim at a center end monument, giving its distance and direction from center of Discovery Shaft; thence bound the claim in either direction. In description be careful to state locality of claim with reference to some natural object, or permanent monument, as will identify the claim.

AMENDED
Notice of Mining Location
 LODE CLAIM

To All Whom it May Concern:

This Mining Claim, the name of which is the Recreation Mining Claim, situate on lands belonging to the United States of America, and in which there are valuable mineral deposits, was entered upon and located for the purposes of exploration and purchase by Charles W. Hull, a citizen of the United States

(Locator must insert either "a citizen of the United States," or, "who has declared his intention to become a citizen of the United States.") the undersigned, on the 22nd day of September 1903.

The length of this claim is 1500 feet, and 1025 claim Northerly direction, and 475 feet in a Southerly direction from the center of the discovery shaft, at which this notice is posted, lengthwise of the claim, together with 300 feet in width of the surface grounds, on each side of the center of said claim. The general course of the lode deposit and premises is from the North to the South

The claim is situated and located in the Warren Mining District, in Cochise County, in the Territory of Arizona, about 3/4 mile in a Southerly direction from the Main Shaft of the Calumet and Pirbee Development Company and is adjoining the Hop Estate in the West and the Eureka Mining Claim in the South.

The surface boundaries of the claim are marked upon the ground as follows: Beginning at a post and a monument of stone at a point in a Northerly direction 1025 feet from the discovery shaft (at which this notice is posted), being in the center of the Northerly end line of said claim; thence South 66° 10' W. 300 feet to a post and a monument of stone, being the Northerly corner of said claim; thence South 1500 feet to a post and a monument of stone, being at the Southerly corner of said claim; thence North 66° 10' East 300 feet to a post and a monument of stone at the center of the Southerly end of said claim; thence North 66° 10' East 300 feet to a post and a monument of stone, being at the Southerly corner of said claim; thence North 1500 feet to a post and a monument of stone at the Northerly corner of said claim; thence S 66° 10' West 300 feet to the place of beginning.

All done under the provisions of Chapter Six, of Title XXXII, of the Revised Statutes of the United States, and of an Act of the General Assembly of Arizona, entitled "An Act to Revise and Codify the Laws of the Territory of Arizona," approved March 16, 1901.

This is an Amended Location Notice of the Recreation Mining Claim, located by Charles W. Hull, a citizen of the United States G. O. Calderon Pirbee, A. C. on the 12th day of February 1902, and recorded in Book 29 of Record of Mines, at page 255, in the office of the County Recorder of the aforesaid County of Cochise to which reference is hereby made, and this amended Location Notice is made and posted to correct errors in the description in the said original Location Notice.

Dated and posted on the ground this 22nd day of September 1903.

Chas. W. Hull

TERRITORY OF ARIZONA }
County of Cochise } ss

I, Frank H. ..., County Recorder in and for the County and Territory aforesaid, do hereby certify that the within instrument was filed for record at 10 o'clock AM, on this 29th day of Oct 1908, and duly recorded in Book No. 29 of Summary Records of Cochise County, Arizona, at pages 124

WITNESS my hand and official seal the day and year first above written.

Frank H. ...
County Recorder.

AMENDED
Notice of Location.
LODE CLAIM.

Dated 1908

Filed and recorded at the request of

E. W. Annenberg

Oct 1 1908 A. D. 1908

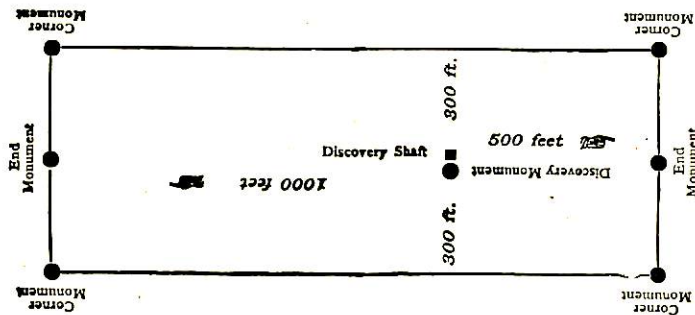
at 10 M.

Book 29 Records of Minie

Page 124

Frank H. ...
County Recorder.

By FD Deputy Recorder.



This diagram is to give locator a general idea of plan of location under the new law. The Discovery Shaft can be in the center of claim or any distance from either end desired. In the diagram it is placed 500 feet from one end and 1000 feet from the other. Commence description of claim at a center end monument, giving its distance and direction from center of Discovery Shaft; thence bound the claim in either direction. In description be careful to state locality of claim with reference to some natural object, or permanent monument, as will identify the claim.

4-687.

SURVEYOR-GENERAL'S CERTIFICATE OF APPROVAL OF FIELD NOTES AND SURVEY OF MINING CLAIM.

Department of the Interior,

Office of U. S. Surveyor-General,

Phoenix, Arizona

June 25, 1907

I, U. S. Surveyor-General for District of Arizona

do hereby certify that the foregoing and hereto attached Field Notes and Return of the Survey of the Mining Claim of Chas. W. Hull

Known as the Wet Blanket, Grand Stand, Homestead Nos. 1-2-3-4-5, Long Odds, Futurity, Recreation, Hop Scotch, Underground Prospect, Angora No. 1, Angora No. 2, Race Horse, Annex to the Don Luis and Lucky Find.

situate in Warren Mining District, Cochise County, Arizona

in Section approximately, Township No. 23 S., Range No. 24 E. unsur., designated as Survey No. 1875.

executed by George C. Clark, U. S. Deputy Mineral Surveyor, Oct. 25, Nov. 20, 1903, under my instructions dated Oct. 19, 1903, have been critically examined and the necessary cor-

rections and explanations made, and the said Field Notes and Return, and the Survey they describe, are hereby approved. A true copy of the copy of the location certificate filed by the applicant for survey is included in the field notes.

Frank S. Ingalls

U. S. Surveyor-General for Arizona

400 FT = 1 IN.

