

MS.

0

1

8

8

1

copied by CMT
9/8/04

AUG 15 1904
Examined
J. E. P.

(4-683.)

Mineral Survey No. 1887

Lot No. _____

Gila

Land District.

FIELD NOTES

OF THE SURVEY OF THE MINING CLAIM OF

John B Anderson John Carretto
Barney Andrus

KNOWN AS THE

North Star No. 1 North Star No. 2 North Star No. 3
located in Warner

Mining District,

Cochise County, Arizona

Section approx Township 23 S Range 24 E Gila SRB
(unsurveyed)

Surveyed under instructions dated November 1 1902

by Geo C Clark
U. S. Deputy Mineral Surveyor

Claims located see notices, 1

Survey commenced April 2nd, 1904

Survey completed April 10th, 1904

Post Office Address of claimants:
Bisbee Cochise County Arizona

8/15-
Luskman CK

PRELIMINARY OATHS OF ASSISTANTS IN SURVEY OF MINING CLAIM.

We, Hugh Millington and Edward Leppien, do solemnly swear that we will well and faithfully execute the duties of chain carriers; that we will level the chain upon even and uneven ground and plumb the tally-pins, either by sticking or dropping the same; that we will report the true distance to all notable objects, and the true length of all lines that we assist in measuring, to the best of our skill and ability, and in accordance with instructions

given us, in the survey of the Mining Claim of John B. Anderson, John Carretto and Barney Andino known as the North Star No. 1; North Star No. 2; North Star No. 3. situate in Homer mining district

in Section approx., Township No. 28 N., Range No. 24 E. and SRB & M County, Arizona

Hugh Millington, Chainman.
Edward Leppien, Chainman.

Subscribed and sworn to by the above-named persons before me this 1st day of April, 1904

Corrad Smith
Notary Public for the County of Yuma, Territory of Arizona,
My Commission Expires March 31, 1908

I, _____, do solemnly swear that I will well and truly perform the duties of axman, in the establishment of corners and other duties, according to instructions given me and to the best of my skill and ability, in the survey of the Mining Claim of

known as the _____ more fully described in the preceding affidavit.

_____, Axman.

Subscribed and sworn to by the said _____

_____ before me this _____ day of _____, 190____

I, _____, do solemnly swear that I will well and truly perform the duties of flagman, in the establishment of corners and other duties, according to instructions given me and to the best of my skill and ability, in the survey of the Mining Claim of

known as the _____ more fully described in the preceding affidavit.

_____, Flagman.

Subscribed and sworn to by the said _____

_____ before me this _____ day of _____, 190____

Feet

Survey No.1881.
North Star No.1

Beginning at Cor.No.1 the NE. cor., identical with location and with Cor.No4, North Star No.2 lode of this survey, a pine post 4 ft.long 4 ins. sq. set 1 ft.in the ground in a mound of stones and scribed 1-1881 N.S.1 L., whence a rock in place level with the surface of the ground 2 x 2½' chiseled X-1881 B.R. brs. S. 12° 18' W. 38.4 ft. and U.S.M.N.No.4 Warren Mining District brs. S. 89° 02' 30" E. 9330.6 ft.

Thence N. 84° 00' W.

1329.2 to Cor.No.2, the NW. cor., identical with location and with Cor.No.3 North Star No.2 lode of this survey, a pine post etc., scribed 2-1881 N.S.1 L whence a cropping of bed rock 5 ins. high and 2x3 ft. chiseled X-1881 B.R. brs. S. 73° 17' E. 96 ft.

Thence S. 00° 02' W.

300.0 to original location for W. end center,

600.0 same bearing to Cor.No.3, the SW. cor., identical with location and with Cor.No.2 North Star No.3 lode of this survey, a pine post 4 ft.long 4 ins. sq. set 1 ft.in the ground in a mound of stones and scribed 3-1881 N. S.1 L., whence a limestone cropping 4 ins. high and 2 x 4½ ft. chiseled X-1881 brs. N. 12° 55' E. 39.6 ft.

Thence S. 84° 00' E.

1329!2 to Cor.No.4, the SE. cor., identical with location and with Cor.No.1 North Star No. 3 lode of this survey, a pine post etc., scribed 4-1881 N.S.1L., whence a rock in place 2 ins. above the surface of the ground 2½ x 3 ft. chiseled X-1881 B.R. brs. N. 25° 20' W. 32 ft.

Thence N. 00° 02' E.

300.0 to original location for E. end center,

600.0 same bearing to Cor.No.1 the place of beginning.

Ledge.

The presumed course of the vein on this claim is from the W. end center of location S. 84° 00' E.1329.2 ft.

Feet

Beginning at Cor.No.1 the NE. cor., identical with location, a pine post 4 ft.long 4 ins. sq. set 1 ft. in the ground in a mound of stones and scribed 1-1881 N.S. 2 L., whence a rock in place level with the surface of the ground chiseled X-1881 B.R. brs.S. $59^{\circ} 12' W.$ 68.4 ft. and U.S.M.No.4 Warren Mining District brs. S. $85^{\circ} 22' E$ 9359.5 ft.

Thence N. $24^{\circ} 00' W.$

1329.2 to Cor.No.2, the NW. cor., identical with location a pine post 4 ft.long 4 ins. sq. set 1 ft.in the ground in a mound of stones and scribed 2-1881 N.S.2 L., whence a cropping of bed rock 4 x $2\frac{1}{2}$ ft. 6 ins. above the surface of the ground chiseled X-1881 B. R. brs. S. $52^{\circ} 19' E.$ 58 ft.

Thence S. $00^{\circ} 02' W.$

300.00 to original location for W. end center,

600.0 same bearing to Cor.No.3, the SW. cor., identical with location and with Cor.No.2 North Star No.1 lode of this survey a pine post 4ft. long 4 ins. sq. set 1 ft.in the ground in a mound of stones and scribed 3- 1881NS 2 L. whence a cropping of porphyry 3 ins. high and $1x3\frac{1}{2}$ ft. chiseled X-1881 B. R. brs. N. $43^{\circ} 13' E.$ 68.2 ft.

Thence S. $24^{\circ} 00' E.$

1329.2 along N. side line North Star No.1 lode of this survey, to Cor.No.4 the SE. cor., identical with location and with Cor.No.1 North Star No.1 lode of this survey, a pine post etc., and scribed 4-1881 N. S. 2 L., whence an X-1881 B.R. chiseled in bedrock brs. N. $24^{\circ} 17' W.$ 48.6 ft.

Thence N. $00^{\circ} 02' E.$

300.0 to original location for E. end center,

600.0 ~~same~~ bearing to Cor.No.1, the place of beginning.

Ledge.

The presumed course of the vein on this claim is from the W. end center of location S. $84^{\circ} 00' E.$ 1329.2 ft.

Survey No.1881.
North Star No.3.

Feet.

Beginning at Cor.No.1, the NE. cor., identical with location and with Cor.No.4 North Star No.1. lode of this, survey, a pine post 4 ft.long 4 in. sq. set 1 ft in the ground in a round of stones and scribed 1-1881 N.S.3L., whence a porphyry cropping 6 ins. high 2x2½ ft. chiseled X-1881 B.R.brs.S. 52° W. 75 ft. and US.M.M.No.4 Warren Mining District brs. N. 87° 16' 30" E. 9340.2 ft.

Thence N. 84° 00' W.

1329.2 to Cor.No.2, the NW. cor., identical with location and with Cor.No.3 North Star No.1 lode of this survey, a pine post etc., scribed 2-1881 N.S. 3 L., whence a rock in place 3 ins. above the surface of the ground 3x4 ft. chiseled X-1881 B.R. brs. S. 28° 37' E. 53 ft.

Thence S. 00° 02' W.

300.0 to original location for W. end center.

600.00 same bearing to Cor.No.2, the SW. cor., identical with location, a pine post 4 ft.long 4 ins. sq. set 1 ft.in the ground in a round of stones and scribed 3-1881 N.S. 3 L., whence an X-1881 B.R.chiseled in bedrock brs. N. 44° 55' E. 55 ft.

Thence S. 84° 00' E.

1329.2 to Cor.No.4, the SE. cor., identical with location a pine post 4 ft.long 4 in. sq. set 1 ft.in the ground in a round of stones and scribed 4-1881 N.S.3 L., whence a rock in place level with the surface of the ground 2x4½ ft. chiseled X-1881 B.R. brs. N. 41° W. 69.3ft.

Thence N. 00° 02' E.

300.0 to original location for E. end center,

600.0 same bearing to Cor.No.1 the place of beginning.

Ledge.

The course of the vein on this claim is from the W. end center of location S. 84° 00' E. 1329.2 ft.

Area.

Total and net area North Star No. 2 lode,	✓ 18.209 Acres
" " " " North Star No. 1 lode,	✓ 18.209
" " " " North Star No. 3, lode,	✓ <u>18.209</u>
Total and net area group	✓ 54.627 A

Improvements.

I hereby certify that the value of the labor and improvements on these claims placed thereon by claimant or his grantors, is as follows:

North Star No. 2.

No. 1 Discovery cut 4.5x12x10 ft. hrs. from Cor. No. 2 S. 61° 30' E. 720 ft., Value, \$100.00

~~Total Improvements North Star No. 2 lode \$100~~

North Star No. 1.

No. 1 Discovery cut 4x15x10 ft. hrs. from Cor. No. 2 S. 40° 45' E. 400 ft., Value, 100.00

No. 2 Open Cut 4x15x10 ft. hrs. from Cor. No. 1 S. 59° 30' W. 510.0 ft., Value 100.00

Total improvements North Star No. 1 200

North Star No. 3.

No. 1 Discovery Cut 4x15x10 ft. hrs. from Cor. No. 1 S. 59° 30' W. 590 ft., Value, \$100.00

~~Total Improvements North Star No. 3 100~~

Total improvements on group, \$400.

Note. Complete affidavit of \$500 improvements will be furnished before the expiration of publication.

ADJOINING CLAIMS.

North Anaconda No. 1, Anaconda No. 2, Knight and Bell owners.
 East Buck and Grand View No. 2 lodes, unsurveyed, Fred Hedberg owner,
 South Claims and owners unknown.
 West Montreal lode, unsurveyed, Rambo & Co. owner.

LOCATION.

This group is located about 1 1/2 mi. in a W. direction from the City of Bisbee on unsurveyed lands in Warren Mining District, Cochise County, Arizona, approximately in Tp. 23 S. R. 24. E. G & S R B & M.

INSTRUMENT.

This survey was made with Boits Mountain and Mining transit. The compass was deflected from the true meridian as determined by solar observation, checked by an observation on Polaris. The distances were measured with a 300 foot steel tape.

Magnetic Variation $12^{\circ} 30'$ E.

A. C. Clark

U. S. Deputy Mineral Surveyor.

Yuma, Arizona,

April 10th 1904.

FINAL OATHS FOR SURVEYS.

LIST OF NAMES.

A list of the names of the individuals employed by Geo C. Clark
 United States Deputy Mineral Surveyor, to assist in running, measuring, and marking the lines
 corners and boundaries described in the foregoing field notes of the survey of the mining claim
 of John B. Anderson, John Casotto & Barney Anderson
 known as the North Star No. 1; North Star No. 2; North Star No. 3
 and showing the respective capacities in which they acted.

Hugh Killington, Chainman.
Edward Leppien, Chainman.
 _____, Axman.
 _____, Flagman.

FINAL OATHS OF ASSISTANTS.

We, Hugh Killington and Edward Leppien
 and _____, do solemnly swear that we assisted Geo C. Clark
 _____, United States Deputy Mineral Surveyor, in marking the corners and
 surveying the boundaries of the mining claim of John B. Anderson
John Casotto and Barney Anderson
 _____, known as the North Star No. 1;
North Star No. 2; North Star No. 3 _____, represented
 in the foregoing field notes as having been surveyed by said deputy mineral surveyor and under
 his direction; and that said survey has been in all respects, to the best of our knowledge and
 belief, faithfully and correctly executed, and the corner and boundary monuments established
 according to law and the instructions furnished by the United States Surveyor-General for
Arizona

Hugh Killington, Chainman.
Edward Leppien, Chainman.
 _____, Axman.
 _____, Flagman.

Subscribed and sworn to by the above-named persons before me
 this 10th day of April, 1907

Corvel Smith
 NOTARY PUBLIC
 and for the County of Cochise, Territory of Arizona
 My Commission Expires March 21, 1908.

(4-686.)

FINAL OATH OF U. S. DEPUTY MINERAL SURVEYOR

I, Geo. C. Clark, U. S. Deputy Mineral Surveyor, do solemnly swear that, in pursuance of instructions received from the United States Surveyor General for Arizona, dated November 20th, 1904 I have, in strict conformity to the laws of the United States, the official regulations and instructions thereunder, and the instructions of said Surveyor General, faithfully and correctly executed the survey of the Mining Claim of John B. Anderson, John Caruso and Barney Andino known as the North Star No. 1; North Star No. 2 North Star No. 3 situate in Warren Mining District, Cochise County, Arizona, in Section approx, Township No. 23S, Range No. 24 E. 2nd SR B & Mer and designated as Survey No. 1881 (unsurveyed), as represented in the foregoing field notes, which accurately show the boundaries of said mining claim as distinctly marked by monuments on the ground, and described in the attached copy of the location certificate, which was received by me from the Surveyor General with said instructions, and that all the corners of said survey have been established and perpetuated in strict accordance with the law, official regulations and instructions thereunder; and I do further solemnly swear that the foregoing are the true and original field notes of said survey and my report therein, and that the labor expended and improvements made upon said mining claim by claimant or their grantors are as therein fully stated, and that the character, extent, location and itemized value thereof are specified therein with particularity and full detail, and that no portion of said labor or improvements so credited to this claim has been included in the estimate of expenditures upon any other claim.

Geo. C. Clark
U. S. Deputy Mineral Surveyor.

Subscribed and sworn to by the said Geo. C. Clark

U. S. Deputy Mineral Surveyor, before me

this 10th day of April, 1904

Conrad Smith
NOTARY PUBLIC
and for the County of Cochise, Territory of Arizona.
My Commission Expires March 21, 1905

Notice of Mining Location

10

LODE CLAIM

To All Whom it May Concern:

This Mining Claim, the name of which is the "NORTH STAR No. 2" Mining Claim, situate on lands belonging to the United States of America, and in which there are valuable mineral deposits, was entered upon and located for the purposes of exploration and purchase by John B. Anderson, Barney Andriano and John Caretto, all citizens of the United States.

(Locator must insert either "a citizen of the United States," or, "who has declared his intention to become a citizen of the United States")

the undersigned, on the 15th day of January 1903.

The length of this claim is fifteen hundred (1500) feet, and said claim is fourteen hundred (1400) feet, in an Easterly direction and one hundred (100)

feet in a Westerly direction from the center of the discovery shaft, at which this notice is posted, lengthwise of the claim, together with three hundred (300) feet in width of the surface grounds, on each

side of the center of said claim. The general course of the lode deposit and premises is from the East to the West

The claim is situated and located in the Warren Mining District, in Cochise County, in the Territory of Arizona, about three miles in a North Westerly direction from

the Smelter of the Copper Queen Consolidated Mining Company, in the City of Bisbee, in said County and Territory.

The surface boundaries of the claim are marked upon the ground as follows: Beginning at a monument of stones,

at a point in a Westerly direction one hundred (100) feet from the discovery shaft (at which this notice is posted), being in the center of the Westerly end line of said claim; thence Southerly 300 feet to a stone monument

, being the South Westerly corner of said claim; thence Easterly 1500 feet to a stone monument, being at the South Easterly corner of said claim; thence Northerly 300 feet

to a stone monument at the center of the Easterly end of said claim; thence Northerly 300 feet to a stone monument, being at the North Easterly corner of said claim; thence Westerly 1500

feet to a stone monument at the North Westerly corner of said claim; thence Southerly 300 feet to the place of beginning. This Claim is bounded on the South by "NORTH STAR No. 1" Mining Claim.

All done under the provisions of Chapter Six, of Title XXXII, of the Revised Statutes of the United States, and of an Act of the General Assembly of Arizona, entitled "An Act to Revise and Codify the Laws of the Territory of Arizona," approved March 16, 1901.

Dated and posted on the ground this 15th day of January, 1903.

John B. Anderson
Barney Andriano
John Caretto

TERRITORY OF ARIZONA,

County of Yuma

ss

I, Francis H. McNeil, County Recorder in and for the County and Territory aforesaid, do hereby certify that the within instrument was filed for record at 9 1/2 o'clock, 9 M., on this 23 day of July, 1905, and duly recorded in Book No. 23 of Yuma Records of Yuma County, Arizona, at pages 74

WITNESS my hand and official seal the day and year first above written.

Francis H. McNeil
County Recorder.

Notice of Location

LODE CLAIM

Dated July 4th 1905

Filed and recorded at request of

Danny McKinley

July 4th 1905

at 11th 9 M.

Book 23 Record of Mine

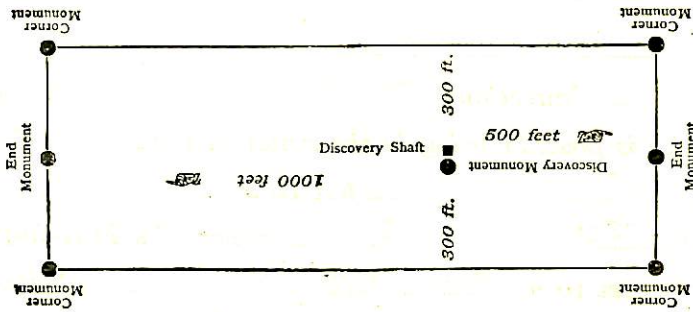
Pages 74

Francis H. McNeil
County Recorder.

By [Signature] Deputy Recorder.

THE H. H. MCNEIL CO., PRINTERS, PUEBLO, ARIZ.

[Signature]



This diagram is to give locator a general idea of plan of location under the new law. The Discovery Shaft can be in the center of claim or any distance from either end desired. In the diagram it is placed 500 feet from one end and 1000 feet from the other. Commence description of claim at a center end monument, giving its distance and direction from center of Discovery Shaft; thence bound the claim in either direction. In description be careful to state locality of claim with reference to some natural object, or permanent monument, as will identify the claim

Notice of Mining Location

LODE CLAIM

To All Whom it May Concern:

This Mining Claim, the name of which is the "NORTH STAR NO. 3," Mining Claim, situate on lands belonging to the United States of America, and in which there are valuable mineral deposits, was entered upon and located for the purposes of exploration and purchase by John B. Anderson, Barney And [redacted], and John Carreto,

(Locator must insert either "a citizen of the United States," or, "who has declared his intention to become a citizen of the United States.")

the undersigned, on the 5th day of August, 1903.

The length of this claim is fifteen hundred (1500) feet, and we claim 500 feet,

in a southeasterly direction and 1,000 feet in a northwesterly direction from

the center of the discovery shaft, at which this notice is posted, lengthwise of the claim, together with three hundred (300) feet in width of the surface grounds, on each side of the center of said claim. The general course of the lode deposit and premises is from the East to the West.

The claim is situated and located in the Warren Mining District, in Cochise County, in the Territory of Arizona, about three miles in a northwesterly direction from the smelters of the Copper Queen Consolidated Mining Company, in Bisbee, Arizona, And said claim is bounded on the northeast by the "NORTH STAR No. 1" mining claim, which claim is likewise owned by locators hereof.

The surface boundaries of the claim are marked upon the ground as follows: Beginning at A monument of stone,

at a point in a northwesterly direction 1,000 feet from the discovery shaft (at which this notice is posted), being in the center of the northwesterly end line of said claim; thence southwesterly 300 feet to a stone monument, being the northwesterly corner of said claim; thence southeasterly 1500 feet to a stone monument, being at the southwest corner of said claim; thence northeasterly 300 feet to a stone monument at the center of the southeast end of said claim; thence northeasterly 300 feet to a stone monument, being at the southeasterly corner of said claim; thence northwesterly 1500 feet to a stone monument at the northwesterly corner of said claim; thence southwesterly 300 feet to the place of beginning.

All done under the provisions of Chapter Six, of Title XXXII, of the Revised Statutes of the United States, and of an Act of the General Assembly of Arizona, entitled "An Act to Revise and Codify the Laws of the Territory of Arizona," approved March 16, 1901.

Dated and posted on the ground this 5th day of August, 1903.

John B. Anderson
John Carreto
Barney Andriano

TERRITORY OF ARIZONA

County of Cochise ss.

I, Frank Hare, County Recorder in and for the County and

Territory aforesaid, do hereby certify that the within instrument was filed for record at 2 o'clock P.M.,

on this 10th day of Sept 1902, and duly recorded in Book No. 28

574 Records of Cochise County, Arizona, at pages 574

WITNESS my hand and official seal the day and year first above written.

Frank Hare
County Recorder.

Notice of Location

LODE CLAIM

"NORTH STAR No. 3."

Dated 10 1902

Filed and Recorded at request of

B. Anderson
Sept 16th 1902

at P.M.

Book 28 Record Miner

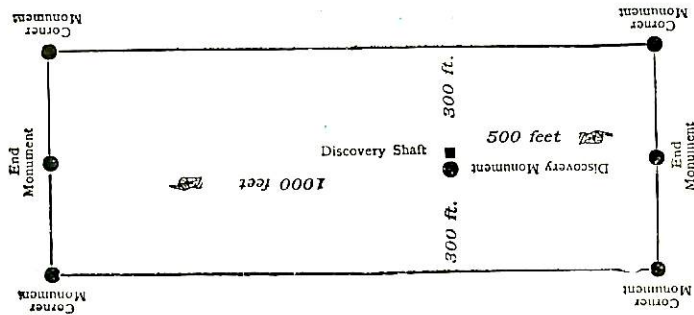
Pages 574

By Frank Hare
County Recorder.

By [Signature]
Deputy Recorder.

[Signature]
THE H. H. NICHEL CO., PRINTERS, PHOENIX, AR. JVA.

B. Anderson



This diagram is to give locator a general idea of plan of location under the new law. The Discovery Shaft can be in the center of claim or any distance from either end desired. In the diagram it is placed 500 feet from one end and 1000 feet from the other. Commence description of claim at a center end monument, giving its distance and direction from center of Discovery Shaft; thence bound the claim in either direction. In description be careful to state locality of claim with reference to some natural object, or permanent monument, as will identify the claim.

Notice of Mining Location

LODE CLAIM

To All Whom it May Concern:

This Mining Claim, the name of which is the "NORTH STAR No. 1" Mining Claim, situate on lands belonging to the United States of America, and in which there are valuable mineral deposits, was entered upon and located for the purposes of exploration and purchase by John B. Anderson, Barney Andriano and John Caretto, all citizens of the United States,

(Locator must insert either "a citizen of the United States," or, "who has declared his intention to become a citizen of the United States")

the undersigned, on the 15th. day of January 1903,;

The length of this claim is fifteen hundred (1500) feet, and said claim is fourteen hundred (1400) feet, in an Easterly direction and one hundred (100) feet in a Westerly direction from the center of the discovery shaft, at which this notice is posted, lengthwise of the claim, together with three hundred (300) feet in width of the surface grounds, on each side of the center of said claim. The general course of the lode deposit and premises is from the East to the West

The claim is situated and located in the Warren Mining District, in Cochise County, in the Territory of Arizona, about three miles in a North Westerly direction from the Smelter of the Copper Queen Consolidated Mining Company, in the City of Bisbee, in said County and Territory,

The surface boundaries of the claim are marked upon the ground as follows: Beginning at a monument of stones,

at a point in a Westerly direction one hundred (100) feet from the discovery shaft (at which this notice is posted), being in the center of the Westerly end line of said claim; thence Southerly 300 feet to a stone monument, being the South Westerly corner of said claim; thence Easterly 1500 feet to a stone monument, being at the South Easterly corner of said claim; thence Northerly 300 feet to a stone monument at the center of the Easterly end of said claim; thence Northerly 300 feet to a stone monument, being at the North Easterly corner of said claim; thence Westerly 1500 feet to a stone monument at the North Westerly corner of said claim; thence Southerly 300 feet to the place of beginning. This claim is bounded on the North by "NORTH STAR" No 2 Mining Claim.

All done under the provisions of Chapter Six, of Title XXXII, of the Revised Statutes of the United States, and of an Act of the General Assembly of Arizona, entitled "An Act to Revise and Codify the Laws of the Territory of Arizona," approved March 16, 1901.

Dated and posted on the ground this 15th. day of January 1903.

John B. Anderson
Barney Andriano
John Caretto

TERRITORY OF ARIZONA,
County of Cochise ss

I, Frank H. Hume, County Recorder in and for the County and Territory aforesaid, do hereby certify that the within instrument was filed for record at 11 o'clock, AM, on this 4th day of July, 1902 and duly recorded in Book No. 23 of Mining Records of Cochise County, Arizona, at pages 73

WITNESS my hand and official seal the day and year first above written.

Frank H. Hume
County Recorder.

Notice of Location

LODE CLAIM

Dated 1902

Filed and recorded at request of


Samy Anderson
July 4th 1902
at 11 M.

Book 23 Record of Mining

Pages 73
Frank H. Hume
County Recorder

Deputy Recorder.

THE H. H. MICHEL CO., PRINTERS, PHOENIX, ARIZ.



This diagram is to give locator a general idea of plan of location under the new law. The Discovery Shaft can be in the center of claim or any distance from either end desired. In the diagram it is placed 500 feet from one end and 1000 feet from the other. Commence description of claim at a center end monument, giving its distance and direction from center of Discovery Shaft; thence bound the claim in either direction. In description be careful to state locality of claim with reference to some natural object, or permanent monument, as will identify the claim

4-687.

SURVEYOR-GENERAL'S CERTIFICATE OF APPROVAL OF FIELD NOTES AND SURVEY OF MINING CLAIM.

Department of the Interior,

Office of U. S. Surveyor-General,

Phoenix, Arizona.

Sept 22 - 1904

I, U. S. Surveyor-General for the district of Arizona.

do hereby certify that the foregoing and hereto attached Field Notes and Return of the Survey of the Mining Claim of John Anderson, John Caretto, Barney Andrino,

known as the North Star No.1, North Star No.2, North Star No. 3,

situate in Warren Mining District, Cochise County, Arizona.

in Section approx. Township No. 23 S., Range No. 24 E. G. & S.R.B. & M. unsurveyed. designated as Survey No. 1881.

executed by Geo. C. Clark, U. S. Deputy Mineral Surveyor, April 2nd to 10th 1904., 190., under my instructions dated

Nov. 20th 1904., 190., have been critically examined and the necessary corrections and explanations made, and the said Field Notes and Return, and the Survey they describe,

are hereby approved. A true copy of the copy of the location certificate filed by the applicant. for survey is included in the field notes.

Frank S. Gould

U. S. Surveyor-General for Arizona.

IMPROVEMENTS.

I hereby certify that the value of the labor and improvements on this group, pladed thereon by claimants or their grantors is not less than \$500 for each location thereof, and that said improvements consist of:

NORTH START NO.2

No.1	Discovery cut 4.5 x 12 x 10 ft brs.from Cor No.2. S. 61° 20'E. 720 ft., Value	\$100.00	
No.2	Tunnel 4x6x20 ft.cbourse N. 86° W. brs.from Cor.No.4 N. 27° 42' W. 400 ft., Value	200.00	
No.3	Tunnel 4x6x30 ft., course N.84°W. brs From same point N. 43° 14' W. 400 ft., Value	<u>300.00</u>	
	Total improvements North Star No.2.		\$600.00

NORTH STAR NO.1

No.1	Discovery Cut 4x15x10 ft. brs from Cor.No 2 S.40°45'E. 400 ft., Value	\$100.00	
No.2	Open Cut 4x15x10 ft. brs.from Cor.No.1 S.59° 50'W.510 ft., Value	100.00	
No.3	Tunnel 4x6x35 ft.,cburse N.88°W.brsfrom Cor.No 1 S.58 ° 36' W. 790 ft., Value	350.00	
No.4	Tunnel 4x6x20 ft. brsfrom same point S.64°47'W. 790 ft., Course N.80°W. Value	<u>200.00</u>	
	Total improvements North Star No.1		750.00

NORTH STARGNO.3

No.1	Discovery Cut 4x15x10 ft.brsfrom Cor.No.1 S.59° 30' W. 590 ft., Value	\$100.00	
No.2	Tunnel 4x6x35 ft. brs.yrom Cor.No.1 S.54°10'W.475 ft., Course N75°W.Value	350.00	
No.3	Tunnel 4x6x20 ft.brsfrom same point S. 65° 58'W. 475 ft., Course N.79°W.Value	<u>200.00</u>	
	Total improvements North Star No.3		<u>650.00</u>

Total improvements on group \$2000.000

L. B. Clark

Bisbee, Arizona,
November 22, 1904.

U S Dep Mineral Surveyor

Affidavit of Five Hundred Dollars Improvements.

We, Peter Chiado, and H.L. Tolson

of lawful age, being first duly sworn according to law, depose and say: That we are acquainted with the North Star No 1, North Star No 2, North Star No 3 mining claim, situate in Warner Mining district, Cochise County,

Arizona Territory, for which Barney Andrieo, John B. Anderson and John Carretto

have made application for survey prior to application for patent under the provisions of the Act of Congress, approved May 10, 1872; and that the labor done and improvements made thereon by the applicant and their grantors exceed Five Hundred Dollars in value, and further that we are not personally interested in said mine.

Peter Chiado
H.L. Tolson

TERRITORY OF ARIZONA,
County of Cochise } ss:

Sworn to and subscribed before me, this 22nd

day of November, 1904



Coro E. Smith

In aid for the County of Cochise, Territory of Arizona. My Commission Expires March 21, 1908.

(4-691.)

Certificate of U. S. Surveyor General

AS TO

EXPENDITURES REPORTED AFTER RETURN OF SURVEY OF MINING CLAIM.

I, U. S. Surveyor General for Dist. of Arizona,
do hereby certify that Five Hundred Dollars' worth of labor has been expended or
improvements made by claimant or their grantors, upon the mining claim of
Barney Andrino, John B. Anderson and John Caretto

known as the North Star No. 1, North Star No. 2 & North Star No. 3,
situate in Warren mining district,
Cochise County, Arizona,
in Section _____, Township No. _____, Range No. _____;
that said improvements consist of 4 cuts and 6 tunnels, total value
\$2000.00

_____, and that no portion of said labor or improvements has been
included in the estimate of expenditures upon any other claim. A copy of the report of
Geo. C. Clark, U. S. Deputy Mineral Surveyor, dated
Nov. 22, 1904, 18 _____, is hereto attached.



U. S. Surveyor General for Arizona

Office of U. S. Surveyor General,

Phoenix, Arizona,

Nov. 28, 1904, 18 _____

Survey No. 1881.

N.

Scale 1 In. = 200 Ft.

Anacordis No. 1
UNSUR.

Anacordis No. 2
UNSUR.

Not real
UNSUR.

