

MS.

0

1

9

0

9

MINERAL SURVEY NO. 1909

Claims	M & B Desc.	Improvements	Loc. Notices
Bisbee	16	22	6
Boston	11	24	5
Chicago	9	24	7
Madison	2	21	7
Milwaukee	3	20	11
Oakland	14	23	1
Philadelphia	6	18	4
Porphyry	7	20	3
Portland	5	19	8
St. Louis	13	23	10
Waldo	1	21	2

AUG 9 1904  
AUG 22 1904

(4-683.)

Mineral Survey No. 1909

Lot No. ....

Gila

Land District.

### FIELD NOTES

OF THE SURVEY OF THE MINING CLAIM OF

The Copper King of Arizona,  
L. G. Sharrick Atty in Fact.

KNOWN AS THE

Waldo, Reshe, Milwaukee, Madison, Oakland, Portland  
Philadelphia, Porphyry, Chicago, St Louis Boston  
Warren Mining District.

Cochise County, Arizona

Section approx, Township 23 S, Range 24 E 5th 21 M

Surveyed under instructions dated January 1904  
by Geo. O. Clark  
U. S. Deputy Mineral Surveyor

Claim located see location notices, 1

Survey commenced april 13th, 1904

Survey completed August 1st, 1904

Post office address of claimants atty  
Reshe Cochise County Arizona

*7/9 Areas OK  
2500 check with cash  
& 2500 check #1850  
and check with #1910*

# PRELIMINARY OATHS OF ASSISTANTS IN SURVEY OF MINING CLAIM.

WE, Hugh Meunier and Edward Leppier,  
do solemnly swear that we will well and faithfully execute the duties of chain carriers; that we will level the chain upon even and uneven ground and plumb the tally-pins, either by sticking or dropping the same; that we will report the true distance to all notable objects, and the true length of all lines that we assist in measuring, to the best of our skill and ability, and in accordance with instructions given us, in the survey of the Mining Claim of Copper King of Arizona

L.C. Shattuck city in fact.  
known as the Wald, Bisher, Milwaukee, Wadsway, Oakland, Portland, Philadelphia, Pospolizny, Chicago, St. Louis, Boston  
situate in Warren mining district  
Cochise County, Arizona  
in Section approx, Township No. 23S, Range No. 21E S 13 R 12 M

Hugh Meunier, Chairman.  
Edward Leppier, Chairman.

Subscribed and sworn to by the above-named persons before me this 12<sup>th</sup> day of April, 1904

Conrad Smith  
Notary Public  
County of Cochise, Territory of Arizona  
My Commission Expires March 21, 1908.

I, \_\_\_\_\_, do solemnly swear that I will well and truly perform the duties of axman, in the establishment of corners and other duties, according to instructions given me and to the best of my skill and ability, in the survey of the Mining Claim of

\_\_\_\_\_

known as the \_\_\_\_\_  
more fully described in the preceding affidavit.

\_\_\_\_\_, Axman.

Subscribed and sworn to by the said \_\_\_\_\_  
before me this \_\_\_\_\_ day of \_\_\_\_\_, 190\_\_\_\_

I, \_\_\_\_\_, do solemnly swear that I will well and truly perform the duties of flagman, in the establishment of corners and other duties, according to instructions given me and to the best of my skill and ability, in the survey of the Mining Claim of

\_\_\_\_\_

known as the \_\_\_\_\_  
more fully described in the preceding affidavit.

\_\_\_\_\_, Flagman.

Subscribed and sworn to by the said \_\_\_\_\_  
before me this \_\_\_\_\_ day of \_\_\_\_\_, 190\_\_\_\_

Feet

Beginning at Cor. No. 1, the SW. cor., identical with location and with Cors. No. 5 and 1 respectively of Madison and Bisbee lodes of this survey, a pine post 4 ft. long 4 ins. sq. set 1 ft. in the ground in a mound of stones and scribed 1-1909 W. L., whence a pine post of same dimensions and scribed W. C. 1-5-1909 brs. N.  $6^{\circ} 42'$  E. 50 ft., and a second pine post of same dimensions and scribing brs. S.  $6^{\circ} 42'$  W. 50 ft., and U. S. M. No. 4 Warren Mining District brs. S.  $48^{\circ}$  ~~45'~~<sup>33'</sup> W. ~~5104.4~~<sup>3374.5</sup> ft.,

Thence N.  $6^{\circ} 42'$  E.

290.8  
362.4  
573.6

to original location for E. end center,  
to intersection of line 1-2 Korpp Lode Sur. No. 1850, at N.  $74^{\circ} 30'$  E. 82.9 ft. from Cor. No. 1

same bearing to Cor. No. 2, the NE. cor., identical with location and with Cor. No. 4 Bisbee lode of this survey a pine post 4 ft. long 4 ins. sq. set 1 ft. in the ground in a mound of stones and scribed 2-1909 W. L., whence a pine post of same dimensions and scribed WC. 4-2-1909 brs. N.  $6^{\circ} 42'$  E. 50 ft., and a second pine post of same dimensions and scribing brs. S.  $6^{\circ} 42'$  W. 50 ft.,

Thence N.  $43^{\circ} 51'$  W.

1030.3  
1485.0

to intersection of line 1-4 Korpp Lode Sur. No. 1850 at N.  $52^{\circ}$  W. 1150 ft. from Cor. No. 1  
to Cor. No. 3, the NW. cor., identical with location, a pine post 4 ft. long 4 ins. sq. set 1 ft. in the ground in a mound of stones and scribed 3-1909 W. L. whence a pine post of same dimensions and scribed W. C. 3-1909 brs. N.  $6^{\circ} 42'$  E. 50 ft., and a second pine post of same dimensions and scribing brs. S.  $6^{\circ} 42'$  W. 50 ft.

Thence S.  $6^{\circ} 42'$  W.

282.8  
565.5

to original location for W. end center,  
same bearing to Cor. No. 4, the SW. cor., identical with location, and with Cors. No. 3 and 6 respectively of Milwaukee and Madison lodes of this survey, a pine post 4 ft. long 4 ins. sq. set 1 ft. in the ground in a mound of stones and scribed 4-1909 W. L., whence

Feet

a pine post of same dimensions and scribed W. C. 4-3-6  
1909hrs. N. 6° 42' E. 50 ft., and a second pine post  
of same dimensions and scribing brs. S. 6° 42' W. 50 ft

Thence S. 43° 36' 30" E.

1490.15 to Cor. No. 1, the place of beginning.

Ledge.

The presumed course of the vein on this claim is  
from the w. end center of location S. 43° 51' E.

1485 ft.

MADISON.

Beginning at Cor. No. 1, the SW. cor., identical  
with location and with Cors. No. 7 and 2 respectively  
of Chicago and Milwaukee lodes of this survey, a pine  
post 4 ft. long 4 ins. sq. set 1 ft. in the ground in  
a mound of stones and scribed 1-1909 M. L., whence a  
pine post of same dimensions and scribed W. C. 1-2-7-1909  
brs. N. 16° 43' W. 50 ft., and a second pine post of  
same dimensions and scribing brs. S. 16° 43' E. 50 ft  
and U. S. M. M. No. 4 Warren Mining District brs. S.

~~43° 07' W 2790.8 ft~~  
~~43° 55' 30" W. 2800.4 ft.~~

Thence S. 43° 42' 30" E.

1345.8 to Cor. No. 2, the SE. cor., *identical*

with Cor. No. 6 Chicago lode of this survey, a  
pine post 4 ft. long 4 ins. sq. set 1 ft. in the ground  
in a mound of stones and scribed 2-1909 M. L., whence  
a pine post of same dimensions and scribed W. C. 2-6  
1909 brs. N. 4° 22' W. 50 ft., and a second pine post  
of same dimensions and scribing brs. S. 4° 22' E. 50 ft.  
and original location brs. S. 43° 42' 30" E. 154 ft.

Thence N. 4° 22' W.

320.7 to Cor. No. 3, *identical* with Cor. No. 1 and 2 re-  
spectively of Oakland and St. Louis lodes of this  
survey, a pine post etc., scribed 3-1909 M. L.,

Thence N. 16° 43' W.

220.4 to original location for E. end center,

877.8 same bearing to Cor. No. 4, the NE. cor., identical  
with location,

Feet

and with Cor. No. 5 Oakland lode of this survey, a pine post 4 ft. long 4 ins. sq. set 1 ft. in the ground in a mound of stones and scribed 4-1909 M. L., whence a pine post of same dimensions and scribed W. C. 4-5 1909 brs. S. 59° 50' E. 50 ft. and a second pine post of same dimensions and scribing brs. N. 59° 50' W. 50 ft.

Thence N. 59° 50' W.

7.8 to Cor. No. 5, identical with Cors. No. 1 of Waldo and Bisbee lodes, of this survey, a pine post, etc., and scribed 5-1909 M. L.,

Thence N. 43° 36' 30" W.

1490.15 to Cor. No. 6, the NW. cor., identical with location and with Cor. No. 3 and 4 respectively of Milwaukee and Waldo lodes of this survey, a pine post, etc. and scribed 6-1909 M. L.,

Thence S. 16° 43' E.

663.6 to original location for W. end center,  
1326.5 same bearing to Cor. No. 1, the place of beginning.  
Ledge.

The presumed course of the vein on this claim is from the W. end center of location S. 43° 36' 30" E 898.8 thence S. 59° 50' E. 7.8, thence S. 43° 42' 30" E. 6038 ft.,

MILWAUKEE.

Beginning at Cor. No. 1, the SW. cor., identical with location and with Cor. No. 8 Porphyry lode of this survey, a pine post 4 ft. long 4 ins. sq. set 1 ft. in the ground in a mound of stones and scribed 1-1909 M. L. whence a pine post of same dimensions scribed W. C. 1-8-1909 brs. N. 32° 40' E. 50 ft., and a second pine post of same dimensions and scribing brs. S. 32° 40' W. 50 ft. and U. S. M. M. No. 4 Warren Mining District brs. S. ~~44° 53'~~<sup>45° 04'</sup> W. ~~2072.7 ft.~~<sup>2062.3 ft.</sup>

Thence N. 37° 40' E.

132,4 to Cors. No. 7 and 1 respectively of Porphyry and Chicago lodes, of this survey,

## Milwaukee (Con)

Feet

437.55 same bearing to original location for S. end center,  
738.1 same bearing to Cor. No. 2, the SE. cor., identical with location and with Cor. No. 1 and 7 respectively of Madison and Chicago lodes of this survey, a pine post etc, and scribed 2-1909 Mi. L.,

Thence N.  $16^{\circ} 43' W.$

1326.5 to Cor. No. 3, the NE. cor., identical with location and with Cors. No. 6 and 4 respectively of Madison and Waldo lodes of this survey; a pine post etc., scribed 3-1909 Mi.L.,

Thence S.  $37^{\circ} 40' W.$

300.55 to original location for N. end center,  
601.1 same bearing to Cor. No. 4 the NW. cor., identical with location, a pine post 4 ft. long 4 ins. sq. set 1 ft. in the ground in a mound of stones and scribed 4-1909 Mi.L., whence a pine post of same dimensions and scribed W. C. 4-1909 brs. N.  $32^{\circ} 40' E.$  50 ft., and a second pine post of same dimensions and scribing brs. S.  $32^{\circ} 40' W.$  50 ft.

Thence S.  $39^{\circ} 1' E.$

9.0 along E. end line Yo Tambien lode, survey No. 1715 to Cor. No. 5 identical with Cor. No. 2 Yo Tambien lode Survey No. 1715 and Cor. No. 5 Portland lode of this survey, a pine post 4ft. long 4 ins. sq. set 1ft. in the ground in a mound of stones and scribed 5-1909 Mi.L., whence a pine post of same dimensions and scribed W. C. 5-5-1909 brs. N.  $60^{\circ} 32' E.$  50 ft., and a second pine post of same dimensions and scribing brs. S.  $60^{\circ} 32' W.$  50 ft.,

Thence S.  $12^{\circ} 01' E.$

1385.8 to Cors. No. 2 and 9 respectively of Portland and Porphyry lodes of this survey,  
1402.6 same bearing to Cor. No. 1, the place of beginning.

Ledge.

The presumed course of the vein on this claim is from N. end center of location S.  $16^{\circ} 43' E.$  1326.5 ft.



Feet

Beginning at Cor. No. 1, the SW. cor., identical with location and with Cor. No. 3 Philadelphia lode of this survey, a pine post 4 ft. long 4 ins. sq. set 1 ft. in the ground in a mound of stones and scribed 1-1909 Po.L., whence a pine post of same dimensions and scribed W. C. 3-1-1909 brs. N. 60° 32' E. 50 ft., and a second pine post of same dimensions and scribing brs. S. 60° 32' W. 50 ft., and U. S. M. M. No. 4. Warren Mining District brs. S. 37° <sup>26</sup>/<sub>14</sub>' W. <sup>1491.2</sup>/<sub>1502.4</sub> ft.

Thence N. 60° 32' E.

313.5 to original location for S. end center.

627.0 same bearing to Cor. No. 2, the SE. cor., identical with location and with Cor. No. 9 Porphyry lode of this survey, a pine post 4 ft. long 4 ins. sq. set 1 ft. in the ground in a mound of stones and scribed 2-1909 Po.L., whence a pine post of same dimensions and scribed 2-2-1909 brs. S. 60° 32' W. 50 ft., and a second pine post of same dimensions and scribing brs. N. 60° 32' E. 50 ft.

Thence N. 12° 01' W.

1365.8 to Cor. No. 3, the NE. cor., identical with location and Cor. No. 2 Yo Tambien lode Survey No. 1715, and with Cor. No. 5 Milwaukee lode of this survey, a pine post etc., and scribed 3-1909 Po.L.,

Thence S. 60° 32' W. along line 2-1 Yo Tambien lode, Survey No 1715.

313.5 to original location for N. end center,

627.0 same bearing to Cor. No. 4, the NW. cor., identical with location and with Cor. No. 4, Philadelphia lode of this survey, a pine post 4 ft. long 4 ins. sq. set 1 ft. in the ground in a mound of stones and scribed 4-1909 Po. L., whence a pine post of same dimensions and scribed 4-1909 W. D. brs. N. 60° 32' E. 50 ft., and a second pine post of same dimensions and scribing brs. S. 60° 32' W. 50 ft.

Thence S. 12° 01' E.

1365.8 to Cor. No. 1, the place of beginning.

Ledge.

The presumed course of the vein on this claim is from the N. end center of location S. 12° 01' E. 1365.8

Feet

Beginning at Cor. No. 1, identical with Cor. No. 6 Johnson lode, Survey No. 1786, a pine post 4 ft. long 4 ins. sq. set 1 ft. in the ground in a mound of stones and scribed 1-1909 Ph.L., whence a pine post of same dimensions and scribed W. C. 1-1909 brs. N.  $65^{\circ} 18' W.$  50 ft., and a second pine post of same dimensions and scribing brs. S.  $65^{\circ} 18' E.$  50 ft. and U. S. M. No. 4 Warren Mining District brs. S.  $19^{\circ} 36' 30'' W.$  ~~1055.9~~<sup>1042.9</sup> Ft.

Thence S.  $65^{\circ} 18' E.$

121.5 along N. side line of Sunrise lode, Survey No. 1069. to Cor. No. 2, the SW. cor., identical with Cor. No. 1 Porphyry lode of this survey, a pine post, etc., and scribed 2-1909 Ph.L., and original location for SW. cor. brs. S.  $60^{\circ} 32' W.$  179 ft.

Thence N.  $60^{\circ} 32' E.$

200.0 to original location for S. end center,  
512.7 same bearing to Cor. No. 3, the SE. cor., identical with location and with Cor. No. 1 Portland lode, of this survey, a pine post etc., scribed 3-1909 P.H.L.,

Thence N.  $12^{\circ} 01' W.$

1365.8 to Cor. No. 4, the NE. cor., identical with location and with Cor. No. 4 Portland lode of this survey, a pine post etc., and scribed 4-1909, P.h. L.,

Thence S.  $60^{\circ} 32' W.$

300.0 along S. side line of Yo Tambien lode, Survey No. 1715 to original location for N. end center.

477.5 same bearing to Cor. No. 5, the NW. cor., identical with Cor. No. 1 Yo Tambien lode, Survey No. 1715, a pine post 4 ft long 4 ins. sq. set 1 ft. in the ground in a mound of stones and scribed 5-1909 Ph.L., whence a pine post of same dimensions and scribed W. C. 5-1909 brs, N.  $60^{\circ} 32' E.$  50 ft., and a second pine post of same dimensions and scribing brs. S.  $60^{\circ} 32' W.$  50 ft. and original location for NW. cor., brs. S.  $60^{\circ} 32' W.$  191.7 ft.

Feet

156.3 Thence S. 24° 17' W.  
along line 1-6 Yo Tambien lode, Survey No. 1785 to Cor.  
No. 6, identical with Cor. No. 4 Johnson lode, Survey No.  
1786, a pine post 4 ft. long 4 ins. sq. set 1 ft. in  
the ground in a mound of stones and scribed 6-1909 Ph.L.  
whence a pine post of same dimensions and scribed  
W.C. 6-1909 brs. N. 24° 17' E. 50 ft., and a second  
pine post of same dimensions and scribing brs. S. 24°  
17' W. 50 ft.

474.2 Thence S. 65° 18' E.  
along line  
4-5 Johnson lode, Survey No. 1786 to Cor. No. 7, iden-  
tical with Cor. No. 5 Johnson lode, Survey No. 1786,  
a pine post 4 ft. long 4 ins. sq. set 1 ft. in the  
ground in a mound of stones and scribed 7-1909 Ph.L.,  
whence a pine post of same dimensions and scribed  
W. C. 7-1909 brs. N. 65° 18' W. 50 ft., and a second  
pine post of same dimensions and scribing brs. S. 65°  
18' E. 50 ft.,

987.2 Thence S. 13° 6' W.  
along line 5-6 Johnson lode, Survey No. 1786, to Cor.  
No. 1, the place of beginning.

Ledge.

The presumed course of the vein on this claim is  
from the S. end center of location N. 3° 48' W. 916.0  
ft. to Cor. No. 7, thence N. 26° 20' W. 478.0 ft.  
to N. end center.

Porphyry.

Beginning at Cor. No. 1, the NW. cor., identical  
with location and with Cor. No. 2 Philadelphia lode of  
this survey, a pine post 4 ft. long 4 ins. sq. set 1  
ft. in the ground in a mound of stones and scribed  
1-1909 P. L., whence a pine post of same dimensions  
and scribed W. C. 1-2-1909 brs. N. 60° 32' E. 50 ft.,  
and a second pinepost of same dimensions and scribing  
brs. S. 60° 32' W. 50 ft., and U.S.M.M. No. 4 Warren Mining  
District brs. S. <sup>26° 16' 30"</sup> ~~26° 04' W.~~ <sup>1039.4 ft</sup> ~~1051.3~~ ft.

Feet

65.0  
322.2  
378.8  
1016.3  
274.1  
49.3

Thence S. 65° 18' E.  
to original location for W. end center,  
along N. side line Sunrise lode, Survey No.1069 to  
Cor.No.2 Sunrise lode,  
same bearing to Cor.No. 2, the SW. cor., identical  
and on line 4-3 Angel lode Survey No 1119  
with the Cor. of an unsurveyed fraction, a pine post  
4 ft. long 4 ins. sq. set 1 ft. in the ground in a  
mound of stones and scribed 2-1909 P. L., whence a  
pine post of same dimensions and scribed W. C. 2-1909  
brs. N. 65° 18' W. 50 ft., and a second pine post of  
same dimensions and scribing brs. S. 65° 18' E. 50 ft.,  
and original location for SW. cor brs. S. 65° 18' E.  
112.2 ft. and Cor.No.3. Angel lode SurveyNo.1119  
brs. N. 34° 57' E. 628.0 ft.  
Thence N. 63° 27' E.  
to Cor.No. 3, identical with Cors. No. 2 and 3 re-  
spectively of Angel and Old Republican lodes Survey  
No.1119, a pine post 4 ft. long 4 ins. sq. set 1  
ft. in the ground in a mound of stones and scribed  
3-1909 P. L., whence a pine post of same dimensions  
and scribing brs. N. 63° 27' E. 50 ft., and a second  
pine post of same dimensions and scribing brs. S.  
63° 27' W. 50 ft. and Cor.No.3 Angel lode Survey No.  
1119 brs. N 77° 59' W. 526.5 ft.  
Thence S. 56° 21' E.  
to Cor.No.4, a pine post 4 ft. long 4 ins. sq. set 1  
ft. in the ground in a mound of stones and scribed  
4-1909 P. L., whence a pine post of same dimensions and  
scribed W. C. 4-1909brs. N. 56° 21' W. 50 ft., and a  
second pine post of same dimensions and scribing brs.  
S. 56° 21' E. 50 ft.,  
Thence N. 68° 03' E.  
to Cor. No. 5, on line 1-2 Chicago lode of this survey  
a pine post 4 ft. long 4 ins. sq. set 1 ft. in the  
ground in a mound of stones and scribed 5-1909 P.L  
whence a pine post of same dimensions and scribed

Feet

brs. N. 43° 42' 30" W. 50 ft.,  
W. C. 5-1909, and a second pine post of same dimensions  
and scribing brs. S. 43° 42' 30" E. 50 ft. and  
Cr. No. 1 Chicago lode of this survey brs. N. 43° 42'  
30" W. ~~521.6~~<sup>646.0</sup> ft.

303.1 Identical with Thence N. 13° 39' W.  
to Cor. No. 6, a pine post 4 ft. long 4  
ins. sq set 1 ft. in the ground in a mound of stones  
and scribed 6-1909 P. L., whence a pine post of same  
dimensions and scribed W. C. 6-1909 brs. N. 13°  
39' W. 50 ft., and a second pine post of same dimensions  
and scribing brs. S. 13° 39' E. 50 ft. and original  
location for S.E. cor. brs. S. 65° 18' E. 476 ft.

412.6 Thence N. 65° 18' W.  
to Cor. No. 7, identical with Cor. No. 1 Chicago lode of  
this survey, a pine post etc., and scribed 7-1909  
P. L. This is the NE. cor. identical with location.

133.4 Thence S. ~~30°~~<sup>37°</sup> 40' W.  
to Cor. No. 8, identical with Cor. No. 1, Milwaukee  
lode of this survey, a pine post etc., and scribed  
8-1909 P. L.,

36.8 Thence N. 12° 01' W.  
to Cor. No. 9, identical with Cor. No. 2 Portland lode  
of this survey, a pine post etc., and scribed 9-1909  
P. L.,

627.0 Thence S, 60° 32' W.  
to Cors. No. 1 and 3 respectively of Portland and Phil-  
adelphia lodes of this survey,

1139.7 same bearing to Cor. No. 1, the place of beginning.  
Ledge.

The presumed course of the vein on this claim is  
from the ~~N.~~<sup>E.</sup> end center of location ~~N.~~<sup>S.</sup> 68° 3' ~~N.~~<sup>W</sup> 1407.5 ft.  
~~1500~~

CHICAGO.

Beginning at Cor. No. 1, the SW. cor., identical  
with location and with Cor. No. 7 Porphyry lode of  
this survey, a pine post 4 ft. long 4 ins. sq. set 1  
ft. in the ground in a mound of stones and scribed

Chicago ) Con(

Feet

1-1909 C. L., whence a pine post of same dimensions and scribed 1-7-1909 W. C. brs. N. 32° 40' E. 50 ft., and a second pine post of same dimensions and scribing brs. S. 32° 40' W. 25 ft., and U.S.M.N. No. 4 Warren Mining District brs. S. 44° 37' W. ~~280.1 ft.~~ <sup>2193.7 ft.</sup>

Thence S. 43° 42' 30" E.

646.0 to Cor. No. 5 Porphyry lode of this survey,  
 321.8 same bearing to Cor. No. 2, a pine post 4 ft. long 4 ins. sq. set 1 ft. in the ground in a mound of stones and scribed 2-1909 C. L., whence a pine post of same dimensions and scribed W. C. 2-1909 brs. N. 56° 21' W. 25 ft. and a second pine post of same dimensions and scribing brs. S. 56° 21' E. 25 ft.,

Thence S. 56° 21' E.

560.0 to Cor. No. 3, a pine post 4 ft. long 4 ins. sq. set 1 ft. in the ground in a mound of stones and scribed 3-1909 C. L., whence a pine post of same dimensions and scribed 3-1909 W. C. brs. N. 56° 21' W. 50 ft., and a second pine post of same dimensions and scribing brs. S. 56° 21' W. 50 ft.,

Thence S. 54° 50' E.

22.1 to the intersection of line 1-4 Jocker lode Survey B No. 1527 at S. 33° 45' W. 167.2 ft. from Cor. No. 4,  
 112.8 same bearing to Cor. No. 4 the SE. cor., a pine post 4 ft. long 4 ins. sq. set 1 ft. in the ground in a mound of stones and scribed 4-1909 C. L. whence a pine post of same dimensions and scribed W. C. 4-1909 brs. N. 32° 40' E. 50 ft., and a second pine post of same dimensions and scribing brs. S. 32° 40' W. 50 ft., and original location for SE. Cor. brs. S. 32° 15' W. 154.2 ft.

Thence N. 37° 40' E.

112.3 to Cor. No. 6 Boston lode of this survey,  
 156.9 same bearing to the intersection of line 4-3 Jocker lode

Feet

159.3  
212.9 Survey No. 1527 at S. 49° 0' 30" E. 102.2 ft. from Cor. No 4 same bearing to original location for E. end center, same bearing to Cor. No. 5, identical with Cor. No. 5 Boston lode of this survey, a pine post 4 ft. long 4 ins. sq. set 1 ft. in the ground in a mound of stones and scribed 5-1909 C. L. whence a pine post of same dimensions and scribed W. C. 5-1909 brs. S. 4° 23' E. 50 ft., and a second pine post of same dimensions and scribing brs. N. 4° 23' W. 50 ft.

Thence N. 4° 22' W.

229.0 along line 1-2 St Louis lode of this survey, to Cor. No 6, the NE. cor., identical with Cor. No. 2 Madison lode of this survey, a pine post etc., and scribed 6-1909 C.L., and original location brs. S. 43° 42' 30" E. 154 ft.

Thence N. 43° 42' 30" W.

1345.8 to Cor. No. 7, <sup>the NW cor.</sup> identical with cors. No. 1 and 2 respectively of Madison and Milwaukee lodes of this survey, a pine post etc., and scribed 7-1909 C.L.,

Thence S. 37° 40' W.

503.0 to original location for W. end center,  
605.7 same bearing to Cor. No. 1, the place of beginning.

Ledge.

The presumed course of the vein on this claim is from the W. end center of location S. 43° 42' 30" E. 1487.7 ft.

Boston.

Beginning at Cor. No. 1, the SW. cor., identical with location a pine post 4 ft. long 4 ins. sq. set 1 ft. in the ground in a mound of stones and scribed 1-1909 B. L., whence a pine post of same dimensions and scribed W. C. 1-1909 brs. N. 12° 36' E. 25 ft., and a second pine post of same dimensions and scribing brs. S. 12° 36' W. 25 ft. and U.S.M.M. No. 4 Warren Mining District brs. S. ~~12° 36' W. 25 ft.~~ <sup>28° 19' 30" W. 25 ft.</sup> ~~2766.6~~ <sup>2766.6</sup>

Thence S. 54° 50' E.

Feet

Boston (Con)

450.0	to the intersection of line 2-3 Jocker lode, Survey No. 1527 at S. 34° 20' W. 106.3 ft. from Cor. No. 3
1408.1	same bearing to the intersection of line 4-3 York State lode, Survey No. 1628, at N. 62° 16' W. 192.6 from Cor. No. 3.
1499.9	same bearing to Cor. No. 2, the SE. cor., identical with location, a pine post 4 ft. long 4 ins. sq. set 1 ft. in the ground in a mound of stones and scribed 2-1909 B.L., whence a pine post of same dimensions and scribed W. C. 2-1909 brs. N. 54° 50' W. 50 ft., and a second pine post of same dimensions and scribing brs. S. 54° 50' E. 50 ft.  Thence N. 12° 36' E.
12.3	to the intersection of line 4-3 York State lode, Survey No. 1628, at N. 62° 16' W. 104.8 ft. from Cor. No. 3, which point of intersection is identical with Cor. No. 1 Buzzard lode, Survey No. 1910,
124.8	same bearing to original location for E. end center,
315.1	same bearing to Cor. No. 3, the NE. cor., identical with location and with Cor. No. 5 St. Louis lode of this survey, a pine post 4 ft. long 4 ins. sq. set 1 ft. in the ground in a mound of stones and scribed 3-1909 B.L., whence a pine post of same dimensions and scribed W. C. 3-5-1909 brs. N. 12° 36' E. 50 ft., and a second pine post of same dimensions and scribing brs. S. 12° 36' W. 50 ft.  Thence N. 59° 50' W.
1309.5	to Cor. No. 4, identical with Cor. No. 1 St. Louis lode of this survey, a pine post etc., and scribed 4-1909 B. L.  Thence N. 4° 28' W.
178.6	to Cor. No. 5, the NW. cor., identical with Cor. No. 5 Chicago lode of this survey, a pine post etc., and scribed 5-1909 B.L., and original location brs. N. 17° 02' W.
153.6	275. ft Thence S. 37° 40' W.
156.0	same bearing To original location for E. end center Chicago lode of this survey. to the intersection of line 4-3 Jocker lode, Survey No. 1527 at N. 49° 0' 30" W. 497.5 ft. from Cor. No. 3

E

V



Survey No. 1909  
Boston (Con 2)

Rest

199.6 same bearing to Cor. No. 6, identical with location for W. end center, a pine post 4 ft. long 4 ins. sq. set 1 ft. in the ground in a mound of stones and scribed 6-1909 S. L., whence a pine post of same dimensions and scribed W. C. 6-1909 brs. N.  $12^{\circ} 36'$  E. 50 ft., and a second pine post of same dimensions and scribing brs. S  $12^{\circ} 36'$  W. 50 ft.

Thence S.  $12^{\circ} 36'$  W.

124.8 to Cor. No. 1, the place of beginning.

Ledge.

The presumed course of the vein on this claim is from the W. end center of location S.  $54^{\circ} 50'$  E. 1499.9 ft.

ST. LOUIS.

Beginning at Cor. No. 1, the SW. cor., identical with location and with Cor. No. 4 Boston lode of this survey, a pine post 4 ft. long 4 ins. sq. set 1 ft in the ground in a mound of stones and scribed 1-1909, S. L., whence a pine post of same dimensions and scribed W. C. 1-4-1909 brs. N.  $4^{\circ} 22'$  W. 50 ft., and a second pine post of same dimensions and scribing brs. S.  $4^{\circ} 22'$  E. 50 ft. and U.S.M.M. No. 4, Warren Mining District brs. S.  ~~$46^{\circ} 49'$~~   <sup>$77^{\circ} 02'$</sup>  W. ~~3958.6 ft.~~  <sup>$2947.3$  ft.</sup>

Thence N.  $4^{\circ} 22'$  W.

364.15 to original location for W. end center,

728.3 same bearing to Cor. No. 2, the NW. cor., identical with location and with Cors. No. 1 and 3 respectively of Oakland and Chicago lodes of this survey, a pine post, etc scribed 2-1909 S. L.,

Thence S.  $59^{\circ} 50'$  <sup>E.</sup> ~~N.~~

1409.1 to intersection of line 1-2 Admiral Dewey Lode Sur. No. 1910, at N.  $0^{\circ} 8'$  W. 534.3 ft. from Cor. No. 1  
1417.9 to Cor. No. 3 the NW. cor., identical with location.

Feet

and with Cor.No.2 Oakland lode of this survey, a pine post 4 ft. long 4 ins. sq. set 1 ft. in the ground in a mound of stones and scribed . . . 3- -1909 S.L.

whence a pine post of same dimensions and scribed W.C. 3-2-1909 brs. N. 4° 22' W. 50 ft., and a second pine post of same dimensions and scribing brs. S. 4° 22' E. 50 ft.

Thence S. 4° 22' E.

364.2 to original location for E. end center,

374.2 same bearing to Cor. No. 4, a pine post 4 ft. long 4 ins. sq. set 1 ft. in the ground in a mound of stones and scribed 4-1909 S.L., whence a pine post of same dimensions and scribed W. C. 4-1909 brs. N. 4° 22' W. 50 ft., and a second pine post of same dimensions and scribing brs. S. 4° 22' E. 50 ft.,

Thence S. 12° 36' W.

190.5 to Cors. No.1 and 2 respectively of Admiral Dewey and Buzzard lodes, Survey No.1910,  
the SE. cor.

306.0 same bearing to Cor.No.5, identical with Cor.No.3 Boston lode of this survey, a pine post etc., and scribed 5-1909 S.L., original location for SE. cor brs. S. 59° 50' E.102.4 ft.

Thence N. 59° 50' W.

1309.5 to Cor.No.1, the place of beginning.

Ledge

The presumed course of the vein on this claim is from the W. end center of location S. 59° 50' E.1417.9 ft.

OAKLAND.

Beginning at Cor. No. 1, the SW. cor., identical with location and with Cor. No. 3 and 2 respectively of Madison and St. Louis lodes of this survey, a pine post 4 ft. long 4 ins. sq. set 1 ft. in the ground in a mound of stones and scribed 1-1909 O.L., whence a pine post of same dimensions and scribed W. C. 1-2-3-1909 brs. N. 16° 43' W. 50 ft., and a second pine post

Oakland (Con

Feet

1409.1  
1417.9

of same dimensions and scribing brs. S. 16° 43' E. 50 ft,  
and U.S.M.M.No.4 Warren Mining District brs. S. 62° 46' W. ~~57.9 ft.~~  
to intersection of line 1-2 Admiral Dewey lode Sur. No. 1910 at S. 0° 8' E. 98.1 ft. From Cor. No. 2  
Thence S. 59° 50' E. 1417.9 ft. **5137.9 ft.**

No. 2, the SE. cor. identical with Cor.No.3 St. Louis  
lode of this survey a pine post etc., and scribed  
2-1909 O. L., and original location for SE.cor. brs.  
S. 59° 50' E. 82.1 ft.

Thence N. 4° 22' W.

102.8 to Cors. No. 2 and 1 respectively of Admiral Dewey and  
Rastus lode. Survey No.1910

262.1 same bearing to Cor. No. 2 Rastus lode, Survey No.1910

202.4 same bearing to Cor. No. 5, a pine post 4 ft. long 4 ins.

sq. set 1 ft. in the ground in a mound of stones and  
scribed 3-1909 O. L., whence a pine post of same  
dimensions and scribed W. C. 3-1909 brs. S. 16° 43' E.  
50 ft., and a second pine post of same dimensions and  
scribing brs. N. 16° 43' W. 50 ft.

Thence N. 16° 43' W.

120.6 to original location for E. end center,

561.5 same bearing to Cor. No. 4, the NE. cor., identical  
with location, a pine post 4 ft. long 4 ins. sq.  
set 1 ft. in the ground in a mound of stones and scribed  
4-1909 O. L., whence a pine post of same dimensions  
and scribed W. C. 4-1909 brs. N. 16° 43' W. 50 ft.  
and a second pine post of same dimensions and scribing  
brs. S. 16° 43' E. 50 ft.

Thence N. 59° 50' W.

50.8

to Cor.No. 2 Bisbee lode of this survey, whence Cor.No  
3 Oakland lode brs. S. 20° 02' E. 599.6

1500.0 same bearing to Cor.No.5, the NW. cor., identical  
with location and with Cor.No.4 Madison lode of this  
survey. a pine post 4 ft. long 4 ins. sq. set 1 ft  
in the ground in a mound of stones and scribed 5-1909  
O. L. whence a pine post of same dimensions and scribed  
W. C. 4-5-1909 brs. S. 59° 50' E. 50 ft., and a second

Feet

pine post of same dimensions and scribing brs. N. 59° 50' W. 50 ft.

Thence S, 16° 43' E.

439.9 to original location for W. end center.

877.8 same bearing to Cor. No. 1, the place of beginning.

Ledge.

The presumed course of the vein on this claim is from the W. end center of location S. 59° 50' E. 1500 ft.

BISBEE.

Beginning at Cor. No. 1, the SW. cor., identical with location and with Cor. No. 1 and 5 respectively of Waldo and Madison lodes of this survey, a pine post 4 ft. long 4 ins. sq. set 1 ft. in the ground in a mound of stones and scribed 1-1909 B. L., whence a pine post of same dimensions and scribed W. C. 1-5-1909 brs. N. 6° 42' E. 50 ft. and a second pine post of same dimensions and scribing brs. S. 6° 42' W. 50 ft. and U.S.M.N. No. 4 Warren Mining District brs. S. ~~48° 53' W. 3394.5 ft.~~ <sup>48° 53' W</sup> ~~3404.4 ft.~~ <sup>3394.5 ft.</sup>

Thence S. 59° 50' E.

1457.0 to Cor. No. 2, the SE. cor., identical with location

a pine post 4 ft. long 4 ins. sq. set 1 ft. in the ground in a mound of stones and scribed 2-1909 B.L.

whence a pine post of same dimensions and scribed W.C. 2-1909 brs. N. 6° 42' E. 50 ft. and a second pine post of same dimensions and scribing brs. S. 6° 42' W. 50 ft.

Thence N. 6° 42' E.

286.8 to original location for E. end center,

573.6 same bearing to Cor. No. 3, the NE. cor., identical

with location, a pine post 4 ft. long 4 ins. sq. set 1 ft. in the ground in a mound of stones and scribed

3-1909 B. L., whence a pine post of same dimensions scribed W. C. 3-1909 brs. N. 59° 50' W. <sup>50 ft.</sup> and a second

pine post of same dimensions and scribing brs. S. 59° 50' W. 50 ft.

Bisbee Con

Fect

1183.6 *To intersect line 1-2 Horpp lode, Sur. No. 1850, at N. 74° 30' E. 353.8 ft. from Cor. No. 1.*  
 1457.0 Thence N. 59° 50' W. to Cor. No. 4, the NW. cor., identical with location and with Cor. No. 2, Waldo lode of this survey, a pine post etc scribed 4-1909 B.L.,

211.2 *Intersect line 1-2 Horpp lode, Sur. No. 1850, at N. 74° 30' E. 83.9 ft. from Cor. No. 1*  
 386.8 Thence S. 6° 42' W. to original location for W. end center,  
 573.6 same bearing to Cor. No. 1, the place of beginning.

Ledge.

The presumed course of the vein on this claim is from the W. end center of location S. 59° 50' E. 1457 ft.

IMPROVEMENTS.

I certify that the value of the labor and improvements on this group placed thereon by claimant or its grantors is as follows:

Note: A two compartment shaft so situated as to develop the entire group has been sunk on the Philadelphia lode of this survey, and an undivided 1/11 th interest in this shaft has therefore been allotted to each of the claims of this group.

Philadelphia.

No. 2 Shaft 4X6X10 ft. brs. from N. end center S. 26° 20' <sup>E</sup> 440 ft  
 Value \$100.00

No. 3 Shaft 6X11X600 timbered brs. from Cor. No. 1  
 N. 42° 57' E. 405 ft., Value \$22,000  
 An undivided 1/11th interest in this shaft 2,000.00

Improvements on Philadelphia lode \$2,100

Portland

No. 2 Shaft 4X6X10 ft. brs. from N. end center  
 S. 12° 1' E. 250 ft., Value \$100.00

An undivided 1/11th interest in Shaft No. 3  
 Philadelphia lode of this survey, 2000.00

Improvements on Portland lode, \$2,100

Milwaukee.

No. 2 Shaft 4X6X10 ft. brs. from N. end center S.  
 16° 43' E. 100 ft., Value \$100.00

Survey No. 1909.  
Improvements.

I certify that the value of the labor and improvements on this group placed thereon by claimant or its grantors is not less than \$500 for each location thereof and that said improvements consist of:

Note           A two-compartment shaft so situated as to develop the entire group has been sunk on the Philadelphia survey and an undivided interest in this shaft has therefore been allotted to each of the claims of this group.

PHILADELPHIA.

No.1	Discovery Cut 15x4.2x9 ft. brs.from Cor.No.7 N.29°05'W. 142 ft., Value,	\$100.00
No.2	Shaft 4x6x10 ft. brs.from N. end center of location S. 26° 20'E. 440 ft., Value	100.00
No.3	Shaft 6x11x600 timbered, brs.from Cor.No.1 N. 42° 57' E.405 ft., Value	\$22000.00
	An undivided 1/11th interest in this shaft	2000.00
No.4	Open Cut 12x20x14 ft. brs.from Cor.No.7 N.50° 40' W. 189 ft., Value,	100.00
No.5	Open Cut 6x15x10.5ft. brs.from same point N.5 5° 30' W. 189 ft., Value,	100.00
No.6	Open Cut 12x3x5 ft. brs.from same point N.38° 45'W. 169 ft., Value,	25.00
No.7	Open Cut 17x25x10 ft. and pit 4.5x4.5x19 ft. brs.from same point S. 38° 56' E. 240 ft., Val	200.00
No.8	Open Cut 6.5x6x4.5 ft. shaft 7x4.5x6.5 ft. brs. from same point S. 34° 50' E. 250 ft., Value	100.00
No.9	Open Cut 10x15x6 ft. shaft 5x6x4 ft. br.from same point S. 31° 45' E. 255 ft Value	100.00
No.10	Open Cut 4.8x16.5x8 ft. with 5 ft. drift brs.from Cor.No.1.N. 31° 54' E. 510 ft., Value,	100.00
No.11	Open Cut 6x11x6 ft. shaft 5x6x5 ft. br. from same point N.32° 50'E. 500 ft., Value,	<u>75.00</u>
	Total improvements on Philadelphia	\$3000.

PORTLAND.

No.1	Discovery cut 15x30x10 ft. brs.from Cor.No.4 S63°20'E. 205 ft., Value,	\$100.00
No.2	Shaft 4x6x10 ft. brs.from N. end center of location S.12° 01'E.250 ft., Value	100.00
No.3	Open Cut 9x16x10 ft. shaft 3x9x5 ft. br. from Cor.No.4 S. 52° E. 215 ft., Value,	150.00
No.4	Open Cut 12x19x9 ft. shaft 3x5x6 ft. br.from same point S. 70° 45'E. 211 ft., Value,	150.00
No.5	Open Cut 15x15x9 ft. shaft 4.5x4x12 ft. br.from same point N.88° 35'E.368 ft., Value	200.00
No.6	Open Cut 16x14x7 ft shaft 4x6x3 ft. br.from same point N.84° 20'E.370 ft., Value,	100.00
No.7	Open Cut 7x12x6 ft. shaft 5x7x4 ft. br.from same point N.83° 55'E 395 ft. Value	75.00
No.8.	Open Cut 11x7x7 ft. shaft 8x5x4 ft. br.from same point N.82° 20'E 410 ft., Value,	75.00
No.9	Open Cut 4x8.5x12 ft.drift 4x6x6 ft.br.from same point N.73° 40'E.477 ft., Value,	100.00
No.10	Open Cut 4.5x15x7 ft. brs.from same point N.70° 25'E. 525 ft., Value	75.00
No.11	Open Cut 8.5x12x5 ft. brs.from same point S.85° 13'E. 560 ft., Value	75.00
No.12	Open Cut 8x23x14 ft. brs.from same p oint S. 73° 05'E. 620 ft., Value,	125.00
Note.	The folowing shafts Nos.13 to 17 inclusive tend to equally develop the Porphyry lode of this survey, and consequently an undivided $\frac{1}{2}$ interest in each of these shafts has been allotted to the Porphyry lode.	
No.13	Open Cut 22x7x12 ft. Pit 11x5x4.5 ft. br.from Cor.No.2 N.36° 47'W 645 Ft. Value	150.00
	An undivided $\frac{1}{2}$ interest in this <del>shaft</del> <sup>cut</sup>	75.00
No.14	Open Cut 12x5x5 ft. pit 11x5x4.5ft br.from same point N.40°37'W600 ft., Value	100.00
	An undivided $\frac{1}{2}$ interest in this work	50.00

Improvements (Con 2)

No.15	Open Cut 4x17x8,5 ft. brs.from same point.N. 43°14'W. 600 ft.,Value \$100.00 An undivided $\frac{1}{2}$ interest in this work 50.00
No.16	Open Cut 4.1x18x10 ft. shaft 5x7.7x6.5 ft. brs.from same point N. 46° 15'W.600 ft., Value 150 An undivided $\frac{1}{2}$ interest in this work 75.00
No.17	Open Cut 8x5x8 ft brs.from same pointN.56°30'W. 525 ft., Value \$20.00 An undivided $\frac{1}{2}$ interest in this work 10.00 An undivided 1/11th interest in Shaft No.3 Philadelphia lode of this survey, 2000.00
Total improvements Portland lode,	
PORPHYRY.	
No.1	Discovery shaft 4x6x10 ft.brs.from E.end center of loca- tion S.68° 03'W. 500 ft., Value, \$100.00
No.2	Un undivided $\frac{1}{2}$ interest in work No.13 Portland lode of this survey, 75.00 An undivided $\frac{1}{2}$ interest in Work No.14 Portland lode of this survey, 50.00 An undivided $\frac{1}{2}$ interest in work No.15 Portland lode of this survey 50.00 An undivided $\frac{1}{2}$ interest in work No.16 Portland lode of this survey, 75.00 An undivided interest in work No.17 Portland lode,10.00 An undivided 1/11th interest in Shaft No.3 Philadelphia lode, 2000.00
Total improvements Porphyry lode,	
MILWAUKEE.	
No.1	Discovery cut 11x28x10 ft., Pit 5x28x4 ft., brs. from Cor.No.3 S. 07°11'W.435 ft., Value 200.00
No.2	Shaft 4x6x10 brs.from N. end center S.16°43'E. 100 ft., Value, 100.00
No.3	Open Cut 12x5x9 ft. brs.from <del>Cor No.3</del> S.07°00'W. 400 ft., Value, 100.00

\$3585

\$2360



MILWAUKEE (Con)

No.4	Open Cut 14x5x9 ft. brs. from same point S. 6°16'W. 385 ft., Value	\$100.00
No.5	Open Cut 20x7x9 ft. brs from same point S. 15°30'W 420 ft., Value	100.00
No.6	Open Cut 10x20x6 and open cut 14x8x14 ft. brs. from same point S.07°45'E. 350 ft., Value	125.00
	Undivided 1/11th interest in shaft No.3 Phila- delphis lode of this survey,	<u>2000.00</u>

Total improvements Milwaukee lode,

\$2725.

MADISON.

No.1	Open Cut 6x20x10 ft. shaft 4x6x12 ft. brs. from Cor.No.3 N. 40° 40' W. 420 ft., Value,	200.00
No.2	Shaft 4x6x10 ft. brs. from E. end center of location N. 45° 42'30" W, 480 ft. Value	100.00
No.3	Open Cut 4x15x10 ft. brs. from <del>Cor No. 3</del> N.49°25'W. 380 ft. Value,	100.00
No.4	Open Cut 6x8x10 ft. shaft 4x6x8 ft. br. from same point N. <sup>47°</sup> 47°35'W. 400 ft., Value,	125.00
No.5	Shaft 4x15x10 ft. brs. from same point N. 39° 05'W. 390 ft., Value,	125.00
No.6	Shaft 4x6x9 ft. brs. from same point N. 26° 0'W. 372 ft., Value,	100.00
	An undivided 1/11th interest in shaft No.3, Philadelphia lode of this survey,	<u>2000.00</u>

Total improvements Madison lode,

\$2750

WALDO.

No.1	Open Cut 7.5x23x11 ft. brs. from Cor.No.4 N. 43°58' E. 330 ft., Value,	100.00
No.2	Shaft 4x6x10 ft. brs. from W. end center of location S.43°51'E. 125 ft., Value,	100.00
No.3	Open Cut 5x16x7.5 ft. brs. from <del>Cor No.4</del> N. 47°30'E. 315 ft., Value,	75.00
No.4	Open Cut 6x16x9 ft. brs. from same point N.48°20'E. 305 ft. Value,	100.00

Improvements (Con)

WALDO (Con)	
No.5	Open Cut 12x18x10 ft. brs.from same point N.51°20'E. 280 ft., Value \$100.00
No.6	Open Cut 12x14x8 ft. shaft 4x6x8 ft. brs.from same point N. 56° 08'E. 256 ft., Value 150.00
No.7	Shaft 5x6x14 brs.from same point N. 65° 00'E.326 ft., Value 150.00
No.8	Open Cut 5x19x12 ft. brs.from same point S.89° 30'E.342 ft., Value, 100.00 An undivided 1/11th interest in shaft No.3 Philadelphia lode of this survey, <u>2000.00</u>
Total improvements Waldo lode,	
X BISBEE	
No.1	Discovery shaft 4x6x10 ft., brs.from Cor.No.3 S. 84°35'W 400 ft., Value, \$100.00
No.2	Shaft 4x6x10 ft. brs.from E.end center of location N. 59°50'W.50 ft., Value, 100.00
No.3	Open Cut 6x14x10 ft. brs.from Cor.No.3, S. 89°30'W. 492 ft., Value 100.00
No.4	Open Cut 5x20x10 ft. brs.from same point S. 88° 12'W. 477 ft., Value, 100.00
No.5	Open Cut 7x20x10 ft. brs.from same point S.88°20'W 470 ft., Value, 100.00
No.6	Open Cut 19x20x10 ft. brs.from same point S.86° 00'W. 462. ft., Value, 200.00
No.7	Shaft 8,7x7x10 ft. brs.from same point S.81°40'W 370.0 ft., Value, 150.00
No.8	Open Cut 9x6x4 ft. brs.from same point, S.57°00'W 231 ft., Value, 50.00
No.9	Open Cut 9x16x8 ft. shaft 5x6x10 ft. brs.from same point S. 51°40'W.297 ft., Value, 150.00
No.10	Open Cut 6x12x9ft. brs.from same point S.40° 55'W.304 ft., Value 100.00
No.11	Shaft 4.5x6.5x9 ft. brs from same point S.50°27'W. 327 ft., Value, 100.00

\$ 2875.

Improvements (Con)

Bisbee (Con)		
No.12	Shaft 9x6x24 ft., hrs.from same point S.66° 13'W. 467 ft., Value, $\frac{1}{11}$ th An undivided interest in shaft No.3 Philadelphia lode of this survey,	\$400.00  <u>2000.00</u>
Total improvements Bisbee lode,		\$3650.
X OAKLAND		
No.1	Discovery shaft 7x6x15 ft. hrs.from Cor.No.2 Bisbee lode of this survey S. 60° 51' W. 385 ft., Value	\$200.00
No.2	Shaft 4x6x10 ft. hrs.from E.end center of location N. 59° 50' W. 40 ft., Value,	100.00
No.3	Open Cut 6x6x12 ft. hrs.from Cor.No.2 Bisbee lode of this survey N.76° 01'W. 710 ft. Value,	100.00
No.4	Shaft 4x6x10 ft. hrs. from same point S.30° 10'W. 380 ft., Value, An undivided $\frac{1}{11}$ th interest in shaft No.3 Philadelphia lode of this survey	150.00  <u>2000.00</u>
Total improvements Oakland lode,		\$2500.
St. Louis.		
No.1	Discovery Cut 5x16x10 ft. hrs from Cor.No.4 N. 30°30'W. 134 ft., Value	100.00
No.2	Shaft 4x6x10 hrs.from E. end center of location N. 59°50'W.60 ft., Value,	100.00
No.3	Open Cut 7x12x10 ft. hrs.from Cor.No.4 N. 31° 00'W 134 ft. Value,	100.00
No.4	Open Cut 6x8x10 pit 6x4x2 br.from same point N 20°35'W. 150 ft., Value,	100.00
No.5	Open Cut 6x16x10 ft. hrs.from same point N. 23° 40'W. 138 ft., Value,	100.00
Note	Improvements No.6 and 11 tend equally to develop the Boston lode of this survey and an undivided $\frac{1}{2}$ interest in each of these <del>improvements</del> <sup>ments</sup> has been allotted to the Boston lode.	
No.6	Open Cut 8x20x10 shaft 4x6x10 ft. hrs.from Cor.No.5 N.38° 50'W. 110 ft. Value	\$200.00

	Undivided $\frac{1}{2}$ interest in this work	\$100.00	
No.7	Shaft 5x6x10 ft. brs.from Cor.No.1 N.84° 09'E.470 ft. Value	100.00	
No.8	Shaft 4x6x10 ft.brs.from same point N.65° 10'E. 420 ft., Value,	100.00	
No.9	Open Cut 5x12x10 ft. drift 4x6x4 ft. brs.from same point N.63° 15'E. 420 ft., Value,	100.00	
No.10	Open Cut 12.5 x5 x 10 ft. brs. from same point N. 60° 45'E. 430 ft., Value	100.00	
No.11	Shaft 4x6x30 ft. brs.from the same point N.77°30'E 240 ft., Value	\$400.00	
	An undivided $\frac{1}{2}$ interest in this shaft	200.00	
	An undivided 1/11th interest in shaft No.3 Phila- delphia lode of this survey	<u>2000.00</u>	
	Total improvements St. Louis lode, BOSTON.		\$ 3 2 0 0
No.1	Discovery shaft 5x6x10 ft. brs.from Cor.No.2 N.39° 30'W. 269 ft., Value	\$100.00	
No.2	Shaft 4x6x10 ft. brs.from E. end center of location N.54° 50'W. 50 ft., Value,	100.00	
No.3	An undivided 1/2 interest in Work No.6 St Louis lode of this survey,	100.00	
	An undivided $\frac{1}{2}$ interest in Work No.11 St.Louis lode	200.00	
	An undivided 1 /11th interest in Shaft No.3 Philadelphia lode of this survey,	<u>2000.00</u>	
	Total improvements Boston lode, CHICAGO.		\$ 2 5 0 0
No.1	Discovery Cut 7x22x10 ft and shaft 4x6x7 ft.brs.from Cor No.2N.44° 47'E.240 ft Value	\$150.00	
No.2	Shaft 4x6x10 ft. brs.from E. end center of location N. 43° 42' 30" W 425 ft. Value	100.00	
No.3	Shaft 4x6x11 brs.from Cor.No.2 N. 62°16'E 250 ft., Value	110.00	
No.4	Shaft 4x6x17 ft. open cut 7x22x12 ft. br.from		

Survey No.1909  
Improvements (Con)

	CHICAGO (Con)	
No.5	same point N.58°46'E.260 ft., Value,	\$300.00
	Open C t 6x12x8 ft. shaft 4x6x8 ft. brs.from Cor.No.4	
	N.48° 30'W.510 ft., Value	100.00
No.6	Open Cut 5.5 x 4.5 x 9 f . with 2 ft. driftbrs.from	
	same point N. 35° 18'W. 515 ft., Value,	75.00
No.7	Open Cut 6x16x10 ft. brs.from same point N.36°W.520 ft	
	Value	<u>100.00</u>
	An undivided 1/11th interest in shaft No.3	
	Philadelphia lode of this survey,	<u>2000.00</u>
	Total improvements Chicago lode,	
	Total improvements group,	

\$ 2935  
\$ 32070.

Adjoining Claims.			
North	Yo Tambien lode, Survey No. 1715, Cochise Copper Co. owner, Korpp lode, Survey No. 1850, John Korpp, owner. Claims and owners unknown.		
East.	Unsurveyed Fraction, owner unknown. Rastus, Admiral Dewey and Buzzard lodes, Survey No. 190 Maurice Denn, et al, owners.		
South.	York State lode, Survey No. 1628, Maurice Denn, owner, et al Little Casino lode, unsurveyed, C. M. Henkel, owners Jocker lode, Survey No. 1527, John M. Johnson, owner, Collins lode, unsurveyed, John M. Johnson, et al owners. Old Republican and Angel lodes, Survey No. 1119 Galumet & Arizona Mining Co. owner. Sunrise lode, Survey No. 1069, Copper Queen Con. Mining Co. owner		
West.	Johnson lode, Survey No. 1786, Enoch R. Jones et al owners.		
Area.			
	Total and net area Waldo	✓	14.993 A. ✓
	" " " " Madison	✓	20.292 ✓
	" " " " Milwaukee	✓	16.511 ✓
	" " " " Portland	✓	18.754 ✓ <del>16.731</del>
	" " " " Philadelphia	✓	12.301 ✓
	" area Porphyry	10.611 ✓ <del>10.609 A.</del>	
	Less area in conflict with Angel lode Survey No. 1119	3.829 ✓	
	Less area in conflict with Chicago lode of this survey	1.126 ✓ <del>1.228</del>	
	Net area Porphyry lode	19.237 ✓ <del>18.877 A.</del>	5.656 ✓ <del>5.552 A.</del>
	Total area Chicago lode		
	Less area in conflict with Jocker lode Survey No. 1527	.358 ✓	18.873 ✓ <del>18.877</del> <del>18.519</del>
	Net area Chicago lode,	✓ 8.030	
	Total area Boston lode,	8.074 A.	
	Less area in conflict with Jocker lode Survey No. 1527.	✓ 1.438 <del>1.461</del>	
	Less area in conflict with York State lode Survey No. <del>1528</del> <sup>1628</sup>	✓ 00.012	✓ 6.580 ✓ <del>6.601</del>
	Net area Boston lode		

#1628

X

Areas (CON)

Total and net area St. Louis lode,

✓ 19.167 +  
~~20.315~~ A.

Total area Oakland lode,

✓ 20.456 A.

Less area in conflict with Unsurveyed

Fraction,

✓ 0.224

Net area *Oakland* lode,

✓ 20.232

Total and net area Bisbee lode,

✓ 17.599 ✓  
~~16.222~~

Total <sup>& net</sup> area group,

170.369 *acc*  
~~169.858~~  
✓ 170.958 A.

LOCATION.

This group is located about 1/8 mi. in an E. direction from the City of Bisbee, in unsurveyed lands in Warren Mining District, Cochise County, Arizona, approximately in Tp. 23. S. R. 24. E. G & S. R.B & M.

Note: Conflict between the Waldo + Bisbee lodes this survey & the Kapp lodes, survey No 1850, is claimed by the Waldo + Bisbee lodes

## INSERTMENT.

This survey was made with a Leitz Mountain and Mining transit. The courses were deflected from the true meridian as determined by solar observation, checked by an observation on Polaris. The distances were measured with a 300' steel tape, magnetic variation  $12^{\circ} 30'$  W.

  
U. S. Deputy Mineral Surveyor.

Bisbee, Arizona,

August 1st 1904.

Note.

Any discrepancies between the courses and distances of this survey and those of the surrounding patented surveys are due to errors in the latter.



# FINAL OATHS FOR SURVEYS.

## LIST OF NAMES.

A list of the names of the individuals employed by Geo. O. Clark  
 United States Deputy Mineral Surveyor, to assist in running, measuring, and marking the lines  
 corners and boundaries described in the foregoing field notes of the survey of the mining claim  
 of The Copper King of Arizona L. C. Shattuck, atty in fact  
 known as the Waldo, Bisbee, Wilwankee, Madison, Oakbluffs  
Portland Philadelphia, Poppley Chicago, St Louis Boston  
 and showing the respective capacities in which they acted.

Edward Leppien ..... , Chainman.  
Hugh Millington ..... , Chainman.  
 ..... , Azman.  
 ..... , Flagman.

## FINAL OATHS OF ASSISTANTS.

We, Edward Leppien  
 and Hugh Millington ..... , do solemnly swear that we assisted Geo. O. Clark  
 ..... , United States Deputy Mineral Surveyor, in marking the corners and  
 surveying the boundaries of the mining claim of The Copper King of Arizona  
L. C. Shattuck atty in fact  
Poppley Chicago, St Louis Boston, Waldo Bisbee  
Wilwankee, Madison Oakbluffs Portland Philadelphia ..... , represented  
 in the foregoing field notes as having been surveyed by said deputy mineral surveyor and under  
 his direction; and that said survey has been in all respects, to the best of our knowledge and  
 belief, faithfully and correctly executed, and the corner and boundary monuments established  
 according to law and the instructions furnished by the United States Surveyor-General for  
Arizona .....

Edward Leppien ..... , Chainman.  
Hugh Millington ..... , Chainman.  
 ..... , Azman .  
 ..... , Flagman.

Subscribed and sworn to by the above-named persons before me

this 1st day of August, 1904

Coro E Smith

County of \_\_\_\_\_, Territory of \_\_\_\_\_, Arizona.  
 Commission Expires March 21, 1908.

(4-686.)

FINAL OATH OF U. S. DEPUTY MINERAL SURVEYOR

I, Geo O Clark, U. S. Deputy Mineral Surveyor, do solemnly swear that, in pursuance of instructions received from the United States Surveyor General for Arizona, dated January 30<sup>th</sup> 1904, I have, in strict conformity to the laws of the United States, the official regulations and instructions thereunder, and the instructions of said Surveyor General, faithfully and correctly executed the survey of the Mining Claim of The Copper King of Arizona, known as the Waldo Bushie Millwright Madison Campbell Portland Philadelphia Tophay Chicago St Louis Boston situate in Warren Mining District, Cochise County, Arizona, in Section appear, Township No. 23S, Range No. 34E 2S R B 1 M and designated as Survey No. 1909, as represented in the foregoing field notes, which accurately show the boundaries of said mining claim as distinctly marked by monuments on the ground, and described in the attached copy of the location certificate, which was received by me from the Surveyor General with said instructions, and that all the corners of said survey have been established and perpetuated in strict accordance with the law, official regulations and instructions thereunder; and I do further solemnly swear that the foregoing are the true and original field notes of said survey and my report therein, and that the labor expended and improvements made upon said mining claim by claimant or ✓ grantors are as therein fully stated, and that the character, extent, location and itemized value thereof are specified therein with particularity and full detail, and that no portion of said labor or improvements so credited to this claim has been included in the estimate of expenditures upon any other claim.

Geo O Clark  
 U. S. Deputy Mineral Surveyor.

Subscribed and sworn to by the said Geo O Clark  
 U. S. Deputy Mineral Surveyor, before me

this 10<sup>th</sup>  
 day of August, 1904

Conrad Smith  
 NOTARY PUBLIC  
 County of Cochise, Territory of Arizona,  
 Commission Expires March 21, 1908.

AUG 33  
26 1 74

Affidavit of Five Hundred Dollars Improvements.

We, Peter Chiado, and Edward Leppien

of lawful age, being first duly sworn according to law, depose and say: That we  
Wash. Madison, Milwaukee, Portland Philadelphia  
Porphyry, Chicago, Boston, St Louis, Oakland Bisbee  
are acquainted with the x ..... mining claim,

situate in Harroes Mining district, Cochise County,

Arizona Territory, for which The Copper King of Arizona

By L.C. Shumard atty in fact.

has made application for survey prior to application for patent under the provisions  
of the Act of Congress, approved May 10, 1872; and that the labor done and improve-  
ments made thereon by the applicant and his grantor s exceed Five Hundred  
for each of  
Dollars in value, and further that we are not personally interested in said mine.

Peter Chiado

Edward Leppien

TERRITORY OF ARIZONA,

County of Cochise } ss:

Sworn to and subscribed before me, this 18<sup>th</sup>

day of August, 1904

Corra Edwith



AMENDED

# Notice of Mining Location

LODE CLAIM

To All Whom it May Concern:

This Mining Claim, the name of which is the Oakland Mining Claim, situate on lands belonging to the United States of America, and in which there are valuable mineral deposits, was entered upon and located for the purposes of exploration and purchase by The Copper King of Arizona, a corporation  
By E. Boitel, Pres.

(Locator must insert either "a citizen of the United States," or, "who has declared his intention to become a citizen of the United States.")

the undersigned, on the 1st day of January, 1904

The length of this claim is fifteen hundred feet,  
and we claim forty feet,

in a East direction and fourteen  
hundred and sixty feet in a West direction from  
the center of the discovery shaft, at which this notice is posted, lengthwise of the claim, together  
with three hundred feet in width of the surface grounds, on each  
side of the center of said claim. The general course of the lode deposit and premises is from the  
East to the West.

The claim is situated and located in the Warren Mining District, in  
Cochise County, in the Territory of Arizona, about 1 mile  
in an East direction from the City of Bisbee and  
adjoining the St. Louis Mining Claim on the  
South

The surface boundaries of the claim are marked upon the ground as follows: Beginning at  
Monument of Stone

at a point in a East direction 40 feet from  
the discovery shaft (at which this notice is posted), being in the center of the East  
end line of said claim; thence Northerly 300 feet to a monument of  
stone, being the North East corner of said claim; thence  
East 1500 feet to a monument of stone, being at the  
North West corner of said claim; thence Southerly 300 feet  
to a monument of stone at the center of the West end of said claim;  
thence Southerly 300 feet to a monument of stone, being at the  
South West corner of said claim; thence East 1500  
feet to a monument of stone at the South East corner of said claim;  
thence Northerly 300 feet to the place of beginning.

All done under the provisions of Chapter Six, of Title XXXII, of the Revised Statutes of  
the United States, and of an Act of the General Assembly of Arizona, entitled "An Act to  
Revise and Codify the Laws of the Territory of Arizona," approved March 16, 1901.

This is an Amended Location Notice of the Oakland  
Mining Claim, located by Charles W Blackburn and  
Charles Mansur on the 14th day of  
February 1895, and recorded in Book 9 of Record of Mines, at  
page 444 in the office of the County Recorder of the aforesaid County of Cochise  
to which reference is hereby made, and this amended Location Notice is made and posted to  
correct errors in the description in the said original Location Notice.

Dated and posted on the ground this 1st day of January, 1904

The Copper King of Arizona  
a corporation  
By E. Boitel, Pres.

TERRITORY OF ARIZONA

County of Cochise ss

I, John W. Cochise, County Recorder in and for the County and Territory aforesaid do hereby certify that the within instrument was filed for record at 9 o'clock, 9 M., on this 1st day of June, 1904, and duly recorded in Book No. 30 of My Records of Cochise County, Arizona, at pages 42

WITNESS my hand and official seal the day and year first above written.

County Recorder.

AMENDED  
Notice of Location.  
LODE CLAIM.

OAKLANDS

Dated 1904

Filed and recorded at the request of

Ch. Amstrong

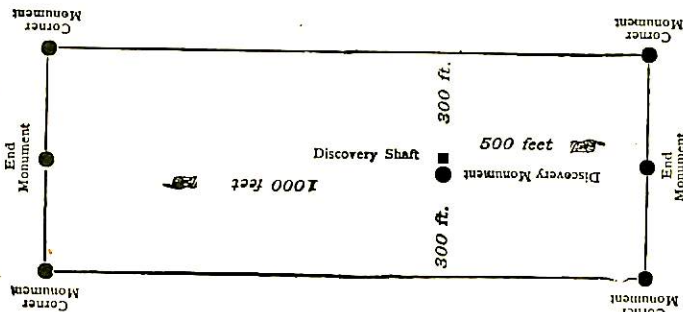
at 9 o'clock, 9 M.,  
June 1st A. D. 1904

Book 30 Page 42

By J. W. Cochise

County Recorder.

Deputy Recorder.



This diagram is to give locator a general idea of plan of location under the new law. The Discovery Shaft can be in the center of claim or any distance from either end desired. In the diagram it is placed 500 feet from one end and 1000 feet from the other. Commence description of claim at a center end monument, giving its distance and direction from center of Discovery Shaft; thence bound the claim in either direction. In description be careful to state locality of claim with reference to some natural object, or permanent monument, as will identify the claim.

AMENDED

# Notice of Mining Location

LODE CLAIM

To All Whom it May Concern:

This Mining Claim, the name of which is the Waldo  
 Mining Claim, situate on lands belonging to the United States of America, and in which there  
 are valuable mineral deposits, was entered upon and located for the purposes of exploration and  
 purchase by The Copper King of Arizona, a corporation  
By E. Bailel Priest  
 (Locator must insert either "a citizen of the United States," or, "who has declared his intention to become a citizen of the United States.")

the undersigned, on the 1st day of January 1904  
 The length of this claim is Fifty Five Hundred Feet feet,  
 and we claim One Hundred and Twenty Five feet,  
 in a Westerly direction and Fifteen Hundred  
and Seventy Five feet in a Easterly direction from  
 the center of the discovery shaft, at which this notice is posted, lengthwise of the claim, together  
 with Three Hundred feet in width of the surface grounds, on each  
 side of the center of said claim. The general course of the lode deposit and premises is from the  
East to the West

The claim is situated and located in the Harlem Mining District, in  
Cochise County, in the Territory of Arizona, about 3/4 mile  
 in an Easterly direction from the City of Bisbee  
 and adjoining the Madison Mining Claim on  
the South

The surface boundaries of the claim are marked upon the ground as follows: Beginning at  
a monument of stone

at a point in a Westerly direction 125 feet from  
 the discovery shaft (at which this notice is posted), being in the center of the West  
 end line of said claim; thence Northerly 300 feet to a monument  
of stone, being the North West corner of said claim; thence  
Easterly 1500 feet to a Monument of stone, being at the  
North East corner of said claim; thence Southerly 300 feet  
 to a monument of stone at the center of the East end of said claim;  
 thence Southerly 300 feet to a monument of stone, being at the  
South East corner of said claim; thence Westerly 1500  
 feet to a monument of stone at the South West corner of said claim;  
 thence Northerly 300 feet to the place of beginning.

All done under the provisions of Chapter Six, of Title XXXII, of the Revised Statutes of  
 the United States, and of an Act of the General Assembly of Arizona, entitled "An Act to  
 Revise and Codify the Laws of the Territory of Arizona," approved March 16, 1901.

This is an Amended Location Notice of the Waldo  
 Mining Claim, located by Charles W. Blackburn and  
Charles Mansur on the 14th day of  
February 1895, and recorded in Book 9 of Record of Mines, at  
 page 450, in the office of the County Recorder of the aforesaid County of Cochise  
 to which reference is hereby made, and this amended Location Notice is made and posted to  
 correct errors in the description in the said original Location Notice.

Dated and posted on the ground this 1st day of January 1904

The Copper King of Arizona  
a corporation  
By E. Bailel Priest

TERRITORY OF ARIZONA,  
County of Cochise } ss

I, ..... , County Recorder in and for the County and Territory aforesaid, do hereby certify that the within instrument was filed for record at ..... o'clock, ..... M., on this 18th day of July, 1900, and duly recorded in Book No. 30 of Mining Records of Cochise County, Arizona, at pages 46.

WITNESS my hand and official seal the day and year first above written.

.....  
County Recorder.

AMENDED  
Notice of Location.  
LODE CLAIM.

WALDOZ

Dated 1900

Filed and recorded at the request of

Ed Armstrong

July 18th A. D. 1900

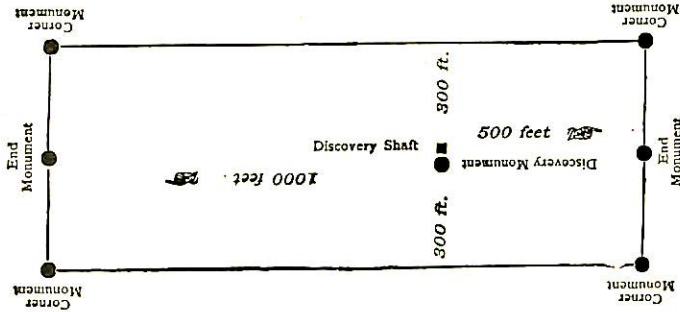
at Phoenix M.

Book 30 Record of Mining

Page 46

.....  
County Recorder.

By Ed Deputy Recorder.



This diagram is to give locator a general idea of plan of location under the new law. The Discovery Shaft can be in the center of claim or any distance from either end desired. In the diagram it is placed 500 feet from one end and 1000 feet from the other. Commence description of claim at a center end monument, giving its distance and direction from center of Discovery Shaft; thence bound the claim in either direction. In description be careful to state locality of claim with reference to some natural object, or permanent monument, as will identify the claim.

# Notice of Mining Location.

LODE CLAIM.

To All Whom It May Concern:

This mining claim, the name of which is the Porphyry Mining Claim, situate on lands belonging to the United States of America, and in which there are valuable mineral deposits, was entered upon and located for the purpose of exploration and purchase by The Copper King of Arizona Corporation, E. Bortel, Pres. a citizen of the United States  
(Locator must insert either "a citizen of the United States," or, "who has declared his intention to become a citizen of the United States.")

the undersigned, on the 1st day of January 1904.

The length of this claim is Fifteen Hundred Feet feet and we claim (200) Two Hundred feet in a Northerly direction, and Thirteen Hundred feet in a Southerly direction from the center of the discovery shaft, at which this notice is posted, lengthwise of the claim, together with Three Hundred feet in width of the surface grounds, on each side of the discovery monument of said claim. The general course of the lode deposit and premises is from the North to the South.

The claim is situated and located in the Warren Mining District, in Cochise County, in the Territory of Arizona, about 1/2 mile in a Easterly direction from the Town of Bisbee.

The surface boundaries of the claim are marked upon the ground as follows: Beginning at a monument of stones

at a point in a Northerly direction 200 feet from the discovery shaft (at which this notice is posted), being in the center of the North end line of said claim; thence Easterly 300 feet to a monument of stones, being the North East corner of said claim; thence Southerly 1500 feet to a monument of stones, being at the South East corner of said claim; thence Westerly 300 feet to a monument of stones at the center of the South end of said claim; thence Westerly 300 feet to a monument of stones, being at the South West corner of said claim; thence Northerly 1500 feet to a monument of stones at the North West corner of said claim; thence Easterly 300 feet to place of beginning.

All done under the provisions of Chapter Six, of Title XXXII, of the Revised Statutes of the United States, and an Act of the General Assembly of Arizona, entitled "An Act to Revise and Codify the Laws of the Territory of Arizona," approved March 16, 1901.

This is an Amended Location Notice of the Porphyry Mining Claim, located by Peter Johnson on the 21st day of July 1889, and recorded in Book 10 of Records of Mines, at page 512, in the office of the County Recorder of the aforesaid County of Cochise to which reference is hereby made, and this Amended Location Notice is made and posted to correct errors in the description in the said original Location Notice.

Dated and posted on the ground this 1st day of January 1904

The Copper King of Arizona  
a corporation  
By E. Bortel, Pres.



I, Frank J. Barrett, County Recorder in and for the County and

Territory aforesaid, do hereby certify that the within instrument was filed for record at 9 o'clock, 4 M.,

on this 15th day of July, 1900, and duly recorded in Book No. 30

of Mineral Records of Cochise County, Arizona, at pages 39

WITNESS my hand and official seal the day and year first above written.

Frank J. Barrett  
County Recorder.

AMENDED  
Notice of Location.

LODE CLAIM.

POPHRYRY

Dated 1900

Filed and recorded at the request of

W. M. Barrett

July 15th A. D., 1900

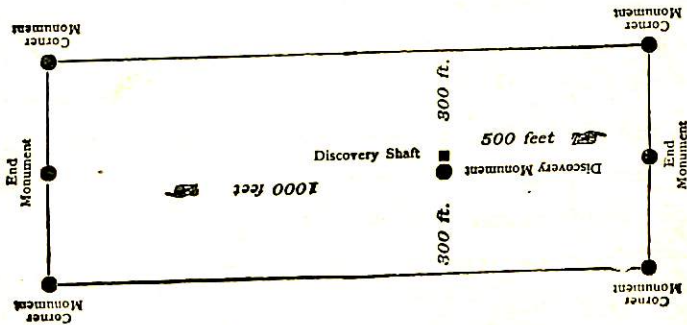
at 9 M.

Book 30 Records of Mineral

Page 39

Frank J. Barrett  
County Recorder.

By Frank J. Barrett  
Deputy Recorder.



This diagram is to give locator a general idea of plan of location under the new law. The Discovery Shaft can be in the center of claim or any distance from either end desired. In the diagram it is placed 500 feet from one end and 1000 feet from the other. Commence description of claim at a center end monument, giving its distance and direction from center of Discovery Shaft; thence bound the claim in either direction. In description be careful to state locality of claim with reference to some natural object, or permanent monument, as will identify the claim.

AMENDED

# Notice of Mining Location.

LODE CLAIM.

To All Whom It May Concern:

This mining claim, the name of which is the Philadelphia Mining Claim, situate on lands belonging to the United States of America, and in which there are valuable mineral deposits, was entered upon, and located for the purpose of exploration and purchase by The Copper King of Arizona, a corporation By E. Boitel Pres (Locator must insert either "a citizen of the United States," or, "who has declared his intention to become a citizen of the United States.")

the undersigned, on the 1st day of January 1904.

The length of this claim is Fifty Hundred feet and we claim Four Hundred and Forty feet in a Westerly direction, and One Thousand and Sixty feet in a Easterly direction from the center of the discovery shaft, at which this notice is posted, lengthwise of the claim, together with Three Hundred feet in width of the surface grounds, on each side of the discovery monument of said claim. The general course of the lode deposit and premises is from the East to the West.

The claim is situated and located in the Warren Mining District, in Cochise County, in the Territory of Arizona, about 3/4 of a mile in a Easterly direction from the City of Bisbee

The surface boundaries of the claim are marked upon the ground as follows: Beginning at a monument of Stone

at a point in a Westerly direction 440 feet from the discovery shaft (at which this notice is posted), being in the center of the West end line of said claim; thence Northerly 300 feet to a monument of stones, being the North West corner of said claim; thence Easterly 1500 feet to a monument of stones, being at the North East corner of said claim; thence Southerly 300 feet to a monument of stone at the center of the East end of said claim; thence Southerly 300 feet to a monument of stone, being at the South East corner of said claim; thence Westerly 1500 feet to a monument of stone at the South West corner of said claim; thence Northerly 300 feet to place of beginning.

All done under the provisions of Chapter Six, of Title XXXII, of the Revised Statutes of the United States, and an Act of the General Assembly of Arizona, entitled "An Act to Revise and Codify the Laws of the Territory of Arizona," approved March 16, 1901.

This is an Amended Location Notice of the Philadelphia Mining Claim, located by Charles W Blackburn and Charles Mansur on the 12th day of February 1904, and recorded in Book 9 of Records of Mines, at page 452, in the office of the County Recorder of the aforesaid County of Cochise to which reference is hereby made, and this Amended Location Notice is made and posted to correct errors in the description in the said original Location Notice.

Dated and posted on the ground this 1st day of January 1904.  
The Copper King of Arizona  
(A Corporation)  
By E. Boitel, Pres

41 TERRITORY OF ARIZONA,  
County of Coconino ss.

I, James A. ..., County Recorder in and for the County and Territory aforesaid, do hereby certify that the within instrument was filed for record at 9 o'clock, 4 M., on this 15 day of July, 1900, and duly recorded in Book No. 30 of Volume Records of Coconino County, Arizona, at pages 40.

WITNESS my hand and official seal the day and year first above written.

James A. ...  
County Recorder.

AMENDED  
Notice of Location.

LODE CLAIM.

PHILADELPHIA

Dated 1900

Filed and recorded at the request of

J. A. Cameron

at 9 A. D., 1900

at 9 M.

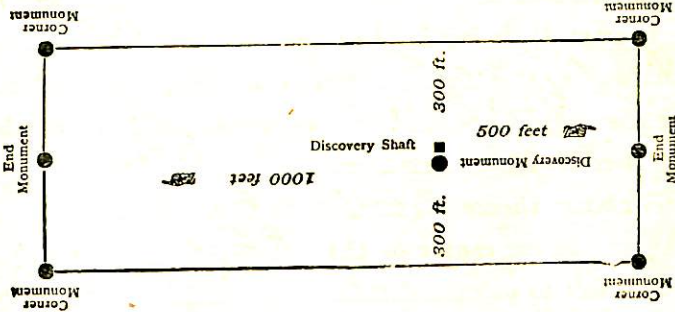
Book 30 Records

Page 40

County Recorder.

Deputy Recorder.

THE H. H. MCNEIL CO., PRINTERS, PHOENIX, ARIZ.



This diagram is to give locator a general idea of plan of location under the new law. The Discovery Shaft can be in the center of claim or any distance from either end desired. In the diagram it is placed 500 feet from one end and 1000 feet from the other. Commence description of claim at a center end monument, giving its distance and direction from center of Discovery Shaft; thence bound the claim in either direction. In description be careful to state locality of claim with reference to some natural object, or permanent monument, as will identify the claim.

AMENDED

# Notice of Mining Location.

LODE CLAIM.

To All Whom It May Concern:

This mining claim, the name of which is the Boston Mining Claim, situate on lands belonging to the United States of America, and in which there are valuable mineral deposits, was entered upon and located for the purpose of exploration and purchase by The Copper King of Arizona, a corporation By E. Bailel Cret.

(Loc. for must insert either "a citizen of the United States," or, "who has declared his intention to become a citizen of the United States.") the undersigned, on the 1<sup>st</sup> day of January 1904.

The length of this claim is 1,500 Thirteen Hundred feet and we claim 50 Fifty feet in a Easterly direction, and Fourteen Hundred and Fifty feet in a Westerly direction from the center of the discovery shaft, at which this notice is posted, lengthwise of the claim, together with Three Hundred feet in width of the surface grounds, on each side of the discovery monument of said claim. The general course of the lode deposit and premises is from the East to the West.

The claim is situated and located in the Warren Mining District, in Cochise County, in the Territory of Arizona, about 1 mile in a Easterly direction from the City of Bisbee

The surface boundaries of the claim are marked upon the ground as follows: Beginning at a monument of Stone

at a point in an Easterly direction 50 feet from the discovery shaft (at which this notice is posted), being in the center of the East end line of said claim; thence Northerly 300 feet to a monument of Stone, being the North East corner of said claim; thence Westerly 1500 feet to a monument of stone, being at the North West corner of said claim; thence Southerly 300 feet to a monument of stone at the center of the West end of said claim; thence Southerly 300 feet to a monument of Stone, being at the South West corner of said claim; thence Easterly 1500 feet to a monument of Stone at the South East corner of said claim; thence Northerly 300 feet to place of beginning.

All done under the provisions of Chapter Six, of Title XXXII, of the Revised Statutes of the United States, and an Act of the General Assembly of Arizona, entitled "An Act to Revise and Codify the Laws of the Territory of Arizona," approved March 16, 1901.

This is an Amended Location Notice of the Boston Mining Claim, located by Charles W. Blackburn and Charles Manser on the 12<sup>th</sup> day of February 1895, and recorded in Book 9 of Records of Mines, at page 440, in the office of the County Recorder of the aforesaid County of Cochise to which reference is hereby made, and this Amended Location Notice is made and posted to correct errors in the description in the said original Location Notice.

Dated and posted on the ground this 1<sup>st</sup> day of January 1904.

The Copper King of Arizona, a corporation  
By E. Bailel Cret

TERMINITY OF ARIZONA,

County of Coconino ss.

I, Frank H. Hanes, County Recorder in and for the County and

Territory aforesaid do hereby certify that the within instrument was filed for record at 9 o'clock 9 M.,

on this 15th day of July 1900, and duly recorded in Book No. 30

of Volume Records of Coconino County, Arizona, at pages 36

WITNESS my hand and official seal the day and year first above written.

Frank H. Hanes  
County Recorder.

AMENDED  
Notice of Location.

LODE CLAIM.

BOSTON

Dated 1900

Filed and recorded at the request of

W. W. Maloney

at 9 A. D., 1900

Book 30 Page 36

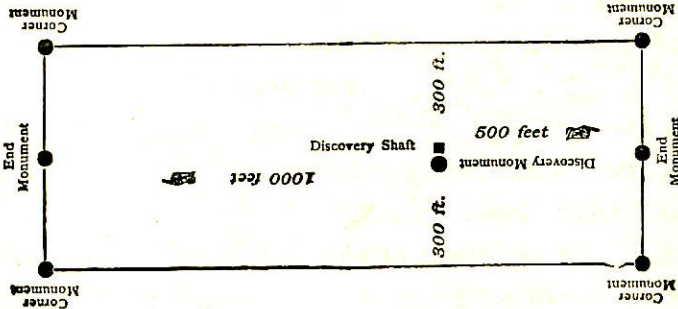
Recorded Volume

County Recorder.

By Frank H. Hanes

Deputy Recorder.

THE H. H. MCNEIL CO., PRINTERS, PHOENIX, ARIZ.



This diagram is to give locator a general idea of plan of location under the new law. The Discovery Shaft can be in the center of claim or any distance from either end desired. In the diagram it is placed 500 feet from one end and 1000 feet from the other. Commence description of claim at a center end monument, giving its distance and direction from center of Discovery Shaft; thence bound the claim in either direction. In description be careful to state locality of claim with reference to some natural object, or permanent monument, as will identify the claim.

AMENDED  
**Notice of Mining Location**  
LODE CLAIM

To All Whom it May Concern:

This Mining Claim, the name of which is the Bisbee  
Mining Claim, situate on lands belonging to the United States of America, and in which there  
are valuable mineral deposits, was entered upon and located for the purposes of exploration and  
purchase by The Copper King of Arizona, a corporation  
By E. Bortel Priest  
(Locators must insert either "a citizen of the United States," or, "who has declared his intention to become a citizen of the United States.")

the undersigned, on the 1st day of January 1904

The length of this claim is fifty feet,  
and we claim fifty feet,  
in a East direction and fifty feet  
and fifty feet in a West direction from  
the center of the discovery shaft, at which this notice is posted, lengthwise of the claim, together  
with three hundred feet in width of the surface grounds, on each  
side of the center of said claim. The general course of the lode deposit and premises is from the  
East to the West

The claim is situated and located in the Warren Mining District, in  
Cochise County, in the Territory of Arizona, about 1 mile  
in a East direction from the city of Bisbee  
and parallel and adjoining Oakland on the  
South

The surface boundaries of the claim are marked upon the ground as follows: Beginning at  
a monument of stone

at a point in a East direction 50 feet from  
the discovery shaft (at which this notice is posted), being in the center of the East  
end line of said claim; thence Northerly 300 feet to a Monument  
of stone, being the North East corner of said claim; thence  
West 1500 feet to a monument of stone, being at the  
North West corner of said claim; thence Southerly 300 feet  
to a monument of stone at the center of the West end of said claim;  
thence southerly 300 feet to a monument of stone, being at the  
South West corner of said claim; thence East 1500  
feet to a monument of stone at the South East corner of said claim;  
thence Northerly 300 feet to the place of beginning.

All done under the provisions of Chapter Six, of Title XXXII, of the Revised Statutes of  
the United States, and of an Act of the General Assembly of Arizona, entitled "An Act to  
Revise and Codify the Laws of the Territory of Arizona," approved March 16, 1901.

This is an Amended Location Notice of the Bisbee  
Mining Claim, located by Charles W Blackburn and  
Charles Mansur on the 15th day of  
February 1904, and recorded in Book 9 of Record of Mines, at  
page 445, in the office of the County Recorder of the aforesaid County of Cochise  
to which reference is hereby made, and this amended Location Notice is made and posted to  
correct errors in the description in the said original Location Notice.

Dated and posted on the ground this 1st day of January 1904  
The Copper King of Arizona  
a corporation  
By E. Bortel Priest

TERRITORY OF ARIZONA,  
County of Cochise ss

I, William, County Recorder in and for the County and Territory aforesaid, do hereby certify that the within instrument was filed for record at 9 o'clock, 9 M., on this 17th day of July, 1904, and duly recorded in Book No. 30 of William Records of Cochise County, Arizona, at pages 45

WITNESS my hand and official seal the day and year first above written.

Wm. H. ...  
County Recorder.

AMENDED  
Notice of Location.  
LODE CLAIM.

SIBISBEE

Dated 1904

Filed and recorded at the request of

W. H. Armstrong

July 17th A. D. 1904

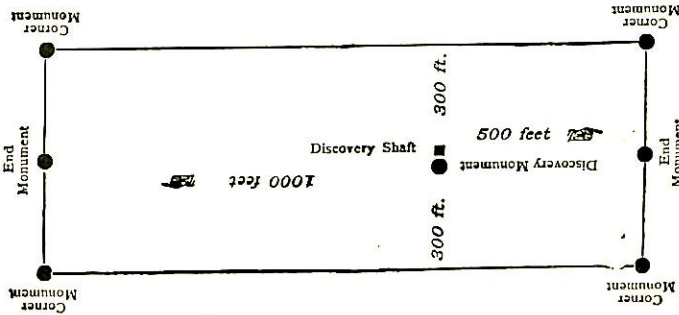
at 9 M.

Book 30 Record of Mines

Page 45

Wm. H. ...  
County Recorder.

By W. H. ...  
Deputy Recorder.



This diagram is to give locator a general idea of plan of location under the new law. The Discovery Shaft can be in the center of claim or any distance from either end desired. In the diagram it is placed 500 feet from one end and 1000 feet from the other. Commence description of claim at a center end monument, giving its distance and direction from center of Discovery Shaft; thence bound the claim in either direction. In description be careful to state locality of claim with reference to some natural object, or permanent monument, as will identify the claim.

AMENDED

# Notice of Mining Location.

LODE CLAIM.

To All Whom It May Concern:

This mining claim, the name of which is the Chicago Mining Claim, situate on lands belonging to the United States of America, and in which there are valuable mineral deposits, was entered upon and located for the purpose of exploration and purchase by The Copper King of Arizona, a corporation by E. Baitel Pres.

(Locator must insert either "a citizen of the United States," or, "who has declared his intention to become a citizen of the United States.") the undersigned, on the 1st day of January 1904.

The length of this claim is Fifteen Hundred feet and one claim (500) Two Hundred feet in a Westerly direction, and One Thousand feet in a Easterly direction from the center of the discovery shaft, at which this notice is posted, lengthwise of the claim, together with Three Hundred feet in width of the surface grounds, on each side of the discovery monument of said claim. The general course of the lode deposit and premises is from the East to the West.

The claim is situated and located in the Warren Mining District, in Cochise County, in the Territory of Arizona, about 3/4 of a mile in a Easterly direction from the City of Bisbee.

The surface boundaries of the claim are marked upon the ground as follows: Beginning at a monument of stone

at a point in a Easterly direction 500 feet from the discovery shaft (at which this notice is posted), being in the center of the East end line of said claim; thence northerly 300 feet to a monument of stone, being the North East corner of said claim; thence Westerly 1500 feet to a monument of stone, being at the North West corner of said claim; thence southerly 300 feet to a monument of stone at the center of the West end of said claim; thence southerly 300 feet to a monument of stone, being at the South West corner of said claim; thence Easterly 1500 feet to a monument of stone at the South East corner of said claim; thence northerly 300 feet to place of beginning.

All done under the provisions of Chapter Six, of Title XXXII, of the Revised Statutes of the United States, and an Act of the General Assembly of Arizona, entitled "An Act to Revise and Codify the Laws of the Territory of Arizona," approved March 16, 1901.

This is an Amended Location Notice of the Chicago Mining Claim, located by Charles W Blackburn and Charles Maner on the 12th day of February 1895, and recorded in Book 9 of Records of Mines, at page 447, in the office of the County Recorder of the aforesaid County of Cochise to which reference is hereby made, and this Amended Location Notice is made and posted to correct errors in the description in the said original Location Notice.

Dated and posted on the ground this 1st day of January 1904  
The Copper King of Arizona  
a Corporation  
By E. Baitel Pres.



TERRITORY OF ARIZONA,

County of Cochise ss.

I, James M. ..., County Recorder in and for the County and Territory aforesaid, do hereby certify that the within instrument was filed for record at 9 o'clock, 9 M. on this 11th day of July, 1900, and duly recorded in Book No. 30 of Volume Records of Cochise County, Arizona, at pages 38.

WITNESS my hand and official seal the day and year first above written.

James M. ...  
County Recorder.

AMENDED  
Notice of Location.  
LODE CLAIM.

CHICAGO

Dated 1900

Filed and recorded at the request of  
A. J. Melroy

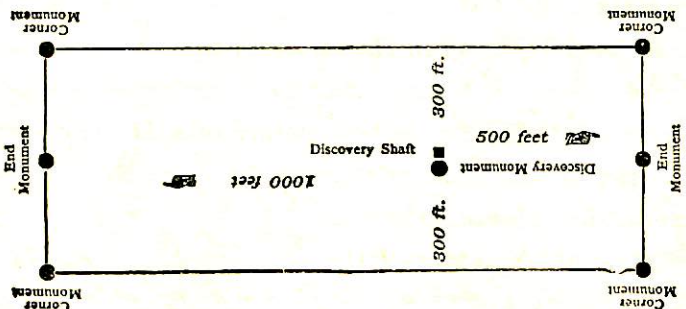
July 11th A. D., 1900  
at Phoenix M.

Book 30 Quarry Mine's  
Page 38

James M. ...  
County Recorder.

A. J. Melroy  
Deputy Recorder.

THE H. H. MONROE CO., PRINTERS, PHOENIX, ARIZ.



This diagram is to give locator a general idea of plan of location under the new law. The Discovery Shaft can be in the center of claim or any distance from either end desired. In the diagram it is placed 500 feet from one end and 1000 feet from the other. Commence description of claim at a center end monument, giving its distance and direction from center of Discovery Shaft; thence bound the claim in either direction. In description be careful to state locality of claim with reference to some natural object, or permanent monument, as will identify the claim.

AMENDED

# Notice of Mining Location

LODE CLAIM

To All Whom it May Concern:

This Mining Claim, the name of which is the Portland Mining Claim, situate on lands belonging to the United States of America, and in which there are valuable mineral deposits, was entered upon and located for the purposes of exploration and purchase by The Copper King of Arizona (a Corporation) By E. Bortel, Pres.

(Locator must insert either "a citizen of the United States," or, "who has declared his intention to become a citizen of the United States.")

the undersigned, on the 1st day of January 1904

The length of this claim is Fifteen Hundred Feet feet, and we claim Two Hundred and Fifty feet,

in a Westerly direction and Twelve Hundred and Fifty feet in an Easterly direction from

the center of the discovery shaft, at which this notice is posted, lengthwise of the claim, together with Three Hundred feet in width of the surface grounds, on each

side of the center of said claim. The general course of the lode deposit and premises is from the East to the West

The claim is situated and located in the Warren Mining District, in Cochise County, in the Territory of Arizona, about 3/4 of a mile in an Easterly direction from the city of Bisbee Paralled and adjoining the Philadelphia Mining claim on the South

The surface boundaries of the claim are marked upon the ground as follows: Beginning at A monument of stone

at a point in a Westerly direction 250 feet from the discovery shaft (at which this notice is posted), being in the center of the West end line of said claim; thence Northerly 300 feet to a monument of Stone, being the North West corner of said claim; thence Easterly 1500 feet to a monument of stone, being at the North East corner of said claim; thence Southerly 300 feet to a monument of stone at the center of the East end of said claim; thence Southerly 300 feet to a monument of stone, being at the South East corner of said claim; thence Westerly 1500 feet to a monument of stone at the South West corner of said claim; thence Northerly 300 feet to the place of beginning.

All done under the provisions of Chapter Six, of Title XXXII, of the Revised Statutes of the United States, and of an Act of the General Assembly of Arizona, entitled "An Act to Revise and Codify the Laws of the Territory of Arizona," approved March 16, 1901.

This is an Amended Location Notice of the Portland Mining Claim, located by Charles W. Blackburn and Charles Mansur on the 13th day of February 1904, and recorded in Book 9 of Record of Mines, at page 453, in the office of the County Recorder of the aforesaid County of Cochise to which reference is hereby made, and this amended Location Notice is made and posted to correct errors in the description in the said original Location Notice.

Dated and posted on the ground this 1st day of January 1904

The Copper King of Arizona  
(a Corporation)  
By E. Bortel Pres.

TERRITORY OF ARIZONA,  
County of Chino ss

I, James W. ..., County Recorder in and for the County and Territory aforesaid, do hereby certify that the within instrument was filed for record at 9 o'clock, 9 M., on this Aug day of 1900, and duly recorded in Book No. 30 of Chino Records of Chino County, Arizona, at pages 41

WITNESS my hand and official seal the day and year first above written.

James W. ...  
County Recorder.

AMENDED  
Notice of Location.  
LODE CLAIM.

PORTLAND

Dated 1900

Filed and recorded at the request of

E. W. Armstrong

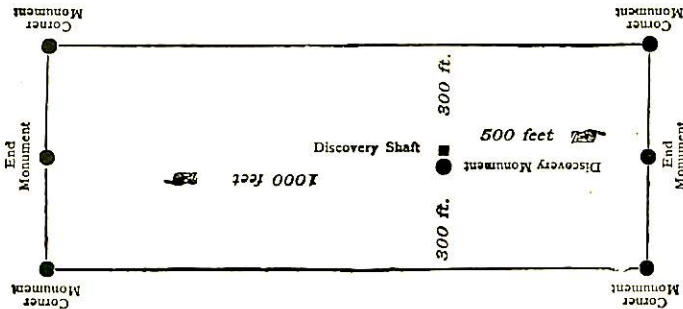
Aug 9 A. D. 1900  
at 9 M.

Book 30 Record of Mines.

Page 41

James W. ...  
County Recorder.

James W. ...  
Deputy Recorder.



This diagram is to give locator a general idea of plan of location under the new law. The Discovery Shaft can be in the center of claim or any distance from either end desired. In the diagram it is placed 500 feet from one end and 1000 feet from the other. Commence description of claim at a center end monument, giving its distance and direction from center of Discovery Shaft; thence bound the claim in either direction. In description be careful to state locality of claim with reference to some natural object, or permanent monument, as will identify the claim.

AMENDED

# Notice of Mining Location

## LODE CLAIM

To All Whom it May Concern:

This Mining Claim, the name of which is the Madison Mining Claim, situate on lands belonging to the United States of America, and in which there are valuable mineral deposits, was entered upon and located for the purposes of exploration and purchase by The Copper King of Arizona, a corporation By E. Bittel Crest (Locator must insert either "a citizen of the United States," or, "who has declared his intention to become a citizen of the United States.")

the undersigned, on the 12<sup>th</sup> day of January 1904

The length of this claim is Fifty feet, and we claim Four Hundred and Fifty feet, in a Eastern direction and One Thousand and Fifty feet in a Western direction from the center of the discovery shaft, at which this notice is posted, lengthwise of the claim, together with Three Hundred feet in width of the surface grounds, on each side of the center of said claim. The general course of the lode deposit and premises is from the East to the West

The claim is situated and located in the Wasson Mining District, in Cochise County, in the Territory of Arizona, about 3/4 mile in a Eastern direction from the City of Bisbee

The surface boundaries of the claim are marked upon the ground as follows: Beginning at a monument of stone

at a point in an Eastern direction 450 feet from the discovery shaft (at which this notice is posted), being in the center of the East end line of said claim; thence Northerly 300 feet to a monument of stone, being the North East corner of said claim; thence Westerly 1500 feet to a monument of stone, being at the North West corner of said claim; thence Southerly 300 feet to a monument of stone at the center of the West end of said claim; thence Southerly 300 feet to a monument of stone, being at the South West corner of said claim; thence Easterly 1500 feet to a monument of stone at the South East corner of said claim; thence Northerly 300 feet to the place of beginning.

All done under the provisions of Chapter Six of Title XXXII, of the Revised Statutes of the United States, and of an Act of the General Assembly of Arizona, entitled "An Act to Revise and Codify the Laws of the Territory of Arizona," approved March 16, 1901.

This is an Amended Location Notice of the Madison Mining Claim, located by Charles W. Blackburn and Charles Marsen on the 14<sup>th</sup> day of January 1904, and recorded in Book 9 of Record of Mines, at page 449, in the office of the County Recorder of the aforesaid County of Cochise to which reference is hereby made, and this amended Location Notice is made and posted to correct errors in the description in the said original Location Notice.

Dated and posted on the ground this 12<sup>th</sup> day of January 1904

The Copper King of Arizona  
a corporation  
By E. Bittel Crest

TERRITORY OF ARIZONA  
County of Cochise ss

I, John A. Cochrane, County Recorder in and for the County and Territory aforesaid, do hereby certify that the within instrument was filed for record at 9 o'clock, 4 M., on this 1st day of July, 1904, and duly recorded in Book No. 30 of Mining Records of Cochise County, Arizona, at pages 43.

WITNESS my hand and official seal the day and year first above written.

County Recorder.

AMENDED  
Notice of Location.  
LODE CLAIM.

W. MADISON, JR.

Dated 1904

filed and recorded at the request of

W. Crumstrong

July 1st A. D. 1904

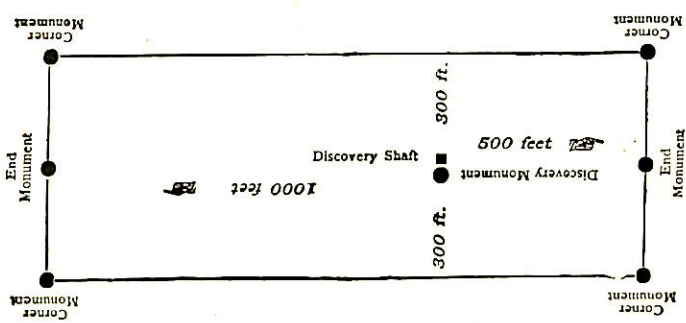
at 9 M.

Book 30 Records Mining

Page 43

County Recorder.

By J. A. Cochrane  
Deputy Recorder.



This diagram is to give locator a general idea of plan of location under the new law. The Discovery Shaft can be in the center of claim or any distance from either end desired. In the diagram it is placed 500 feet from one end and 1000 feet from the other. Commence description of claim at a center end monument, giving its distance and direction from center of Discovery Shaft; thence bound the claim in either direction. In description be careful to state locality of claim with reference to some natural object, or permanent monument, as will identify the claim.

AMENDED

# Notice of Mining Location.

LODE CLAIM.

To All Whom It May Concern:

This mining claim, the name of which is the St Louis  
Mining Claim, situate on lands belonging to the United States of America, and in which there are  
valuable mineral deposits, was entered upon and located for the purpose of exploration and  
purchase by The Copper King of Arizona, a corporation  
by E. Bortel Crest

(Loca<sup>r</sup> must insert either "a citizen of the United States," or, "who has declared his intention to become a citizen of the United States.")  
the undersigned, on the 1<sup>st</sup> day of January, 1907

The length of this claim is Fifteen Hundred Feet feet  
and we claim Sixty feet  
in a Easterly direction, and Fourteen Hundred  
and Forty feet in a Westerly direction from  
the center of the discovery shaft, at which this notice is posted, lengthwise of the claim, together  
with Three Hundred feet in width of the surface grounds, on each  
side of the discovery monument of said claim. The general course of the lode deposit and prem-  
ises is from the East to the West

The claim is situated and located in the Warren Mining District, in  
Cochise County, in the Territory of Arizona, about 1 mile  
in a Easterly direction from the City of Bisbee

The surface boundaries of the claim are marked upon the ground as follows: Beginning at  
a monument of Stone

at a point in a Easterly direction 60 feet from  
the discovery shaft (at which this notice is posted), being in the center of the East  
end line of said claim; thence Northerly 300 feet to a monument  
of Stone, being the North East corner of said claim; thence  
Westerly 150 feet to a monument of Stone, being  
at the North West corner of said claim; thence Southerly 300 feet  
to a monument of Stone at the center of the West end of said  
claim; thence Southerly 300 feet to a monument of Stone, being  
at the South West corner of said claim; thence Easterly 150  
feet to a monument of Stone at the South East corner of said  
claim; thence Northerly 300 feet to place of beginning.

All done under the provisions of Chapter Six, of Title XXXII, of the Revised Statutes of  
the United States, and an Act of the General Assembly of Arizona, entitled "An Act to Revise  
and Codify the Laws of the Territory of Arizona," approved March 16, 1901.

This is an Amended Location Notice of the St Louis  
Mining Claim, located by Charles W Blackburn  
and Charles Mansur on the 12<sup>th</sup> day of  
February, 1907, and recorded in Book 9 of Records of Mines, at  
page 443, in the office of the County Recorder of the aforesaid County of  
to which reference is hereby made, and this Amended Location Notice is made and posted to  
correct errors in the description in the said original Location Notice.

Dated and posted on the ground this 1<sup>st</sup> day of January, 1907.  
The Copper King of Arizona  
a corporation  
By E Bortel Crest

TERRITORY OF ARIZONA,  
County of Cochise ss.

I, \_\_\_\_\_, County Recorder in and for the County and Territory aforesaid, do hereby certify that the within instrument was filed for record at \_\_\_\_\_ o'clock \_\_\_\_\_ M., on this \_\_\_\_\_ day of January 1900, and duly recorded in Book No. 30 of \_\_\_\_\_ Records of Cochise County, Arizona, at pages 37

WITNESS my hand and official seal the day and year first above written.

Frank Stanc  
County Recorder.

AMENDED  
Notice of Location.

LODE CLAIM.

St Louis

Dated \_\_\_\_\_ 1900

Filed and recorded at the request of

E. J. Armstrong

Aug 7<sup>th</sup> A. D., 1900  
at \_\_\_\_\_ M.

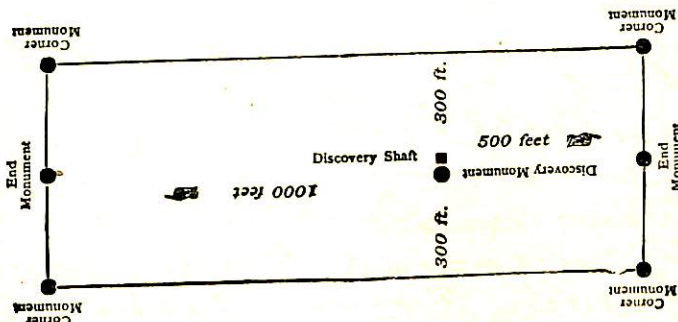
Book 30 Records Meade

Page 37  
Frank Stanc

County Recorder.

By PA Deputy Recorder.

THE H. H. MCNEIL CO., PRINTERS, PHOENIX, ARIZ.



This diagram is to give locator a general idea of plan of location under the new law. The Discovery Shaft can be in the center of claim or any distance from either end desired. In the diagram it is placed 500 feet from one end and 1000 feet from the other. Commence description of claim at a center end monument, giving its distance and direction from center of Discovery Shaft; thence bound the claim in either direction. In description be careful to state locality of claim with reference to some natural object, or permanent monument, as will identify the claim.

AMENDED  
Notice of Mining Location  
LODE CLAIM

To All Whom it May Concern:

This Mining Claim, the name of which is the Milwaukee  
Mining Claim, situate on lands belonging to the United States of America, and in which there  
are valuable mineral deposits, was entered upon and located for the purposes of exploration and  
purchase by The Copper King of Arizona, a corporation  
By E. Boulet Crest  
(Locator must insert either "a citizen of the United States," or, "who has declared his intention to become a citizen of the United States.")

the undersigned, on the 1st day of January 1904  
The length of this claim is Twenty five hundred feet,  
and we claim One hundred feet,  
in a Westerly direction and Twenty  
hundred feet in a Easterly direction from  
the center of the discovery shaft, at which this notice is posted, lengthwise of the claim, together  
with Three hundred feet in width of the surface grounds, on each  
side of the center of said claim. The general course of the lode deposit and premises is from the  
East to the West

The claim is situated and located in the Warrey Mining District, in  
Cochise County, in the Territory of Arizona, about 3/4 mile  
in a Easterly direction from the City of Bishop

The surface boundaries of the claim are marked upon the ground as follows: Beginning at  
a  
monument of stone  
at a point in a Westerly direction 100 feet from  
the discovery shaft (at which this notice is posted), being in the center of the West  
end line of said claim; thence Northerly 300 feet to a Monument  
of Stone, being the North West corner of said claim; thence  
Easterly 1500 feet to a monument of stone, being at the  
North East corner of said claim; thence Southerly 300 feet  
to a monument of stone at the center of the East end of said claim;  
thence Southerly 300 feet to a monument of stone, being at the  
South East corner of said claim; thence Westerly 1500  
feet to a monument of stone at the South West corner of said claim;  
thence Northerly 300 feet to the place of beginning.

All done under the provisions of Chapter Six, of Title XXXII, of the Revised Statutes of  
the United States, and of an Act of the General Assembly of Arizona, entitled "An Act to  
Revise and Codify the Laws of the Territory of Arizona," approved March 16, 1901.

This is an Amended Location Notice of the Milwaukee  
Mining Claim, located by Charles W Blackburn and  
Charles Manser on the 14th day of  
February 1895, and recorded in Book 9 of Record of Mines, at  
page 448, in the office of the County Recorder of the aforesaid County of  
to which reference is hereby made, and this amended Location Notice is made and posted to  
correct errors in the description in the said original Location Notice.

Dated and posted on the ground this 1st day of January 1904  
The Copper King of Arizona  
a corporation  
By E. Boulet Crest



TERRITORY OF ARIZONA,  
County of Cochise ss

I, \_\_\_\_\_, County Recorder in and for the County and Territory aforesaid, do hereby certify that the within instrument was filed for record at \_\_\_\_\_ o'clock, \_\_\_\_\_ M., on this \_\_\_\_\_ day of \_\_\_\_\_ 190\_\_\_\_, and duly recorded in Book No. 30 of \_\_\_\_\_ Records of \_\_\_\_\_ County, Arizona, at pages \_\_\_\_\_.

WITNESS my hand and official seal the day and year first above written.

\_\_\_\_\_  
County Recorder.

AMENDED  
**Notice of Location.**  
LODE CLAIM.

MILYAUKEE

Dated \_\_\_\_\_ 190\_\_\_\_

Filed and recorded at the request of

W. A. Armstrong

July 1<sup>st</sup> A. D. 190\_\_\_\_

at \_\_\_\_\_ M.

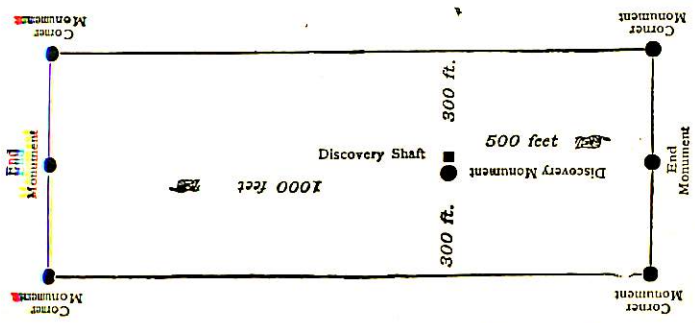
Book 30 Records of Minnes.

Page 44

\_\_\_\_\_  
County Recorder.

By \_\_\_\_\_  
Deputy Recorder.

PL



This diagram is to give locator a general idea of plan of location under the new law. The Discovery Shaft can be in the center of claim or any distance from either end desired. In the diagram it is placed 500 feet from one end and 1000 feet from the other. Commence description of claim at a center end monument, giving its distance and direction from center of Discovery Shaft; thence bound the claim in either direction. In description be careful to state locality of claim with reference to some natural object, or permanent monument, as will identify the claim.

4-687.

SURVEYOR-GENERAL'S CERTIFICATE OF APPROVAL OF FIELD NOTES AND SURVEY OF MINING CLAIM.

Department of the Interior,

Office of U. S. Surveyor-General,

Phoenix, Arizona.

Oct. 22<sup>nd</sup>, 1904

I, U. S. Surveyor-General for the district of Arizona.

do hereby certify that the foregoing and hereto attached Field Notes and Return of the Survey of the Mining Claim of <sup>the</sup> Copper King of Arizona, L. C. Shattuck, Atty in fact.

Waldo, Bisbee, Milwaukee, Madison, Oakland, Portland, Philadelphia, Porphry, Chicago, St Louis, Boston.

situate in Warren Mining District, Cochise County, Arizona.

in Section APPROX., Township No. 23 S., Range No. 24 E. G. & S. R. B & M, designated as Survey No. 1909

executed by Geo. C. Clark, U. S. Deputy Mineral Surveyor, April 13th to Aug. 1st 1904., 190., under my instructions dated Jan. 30th 1904., 190., have been critically examined and the necessary corrections and explanations made, and the said Field Notes and Return, and the Survey they describe, are hereby approved. A true copy of the copy of the location certificate filed by the applicant. for survey is included in the field notes.

Frank S. [Signature]

U. S. Surveyor-General for Arizona.

UNITED STATES DEPARTMENT OF THE INTERIOR 9605 (942)  
BUREAU OF LAND MANAGEMENT M.S. 1909  
ARIZONA STATE OFFICE

---

NOTICE OF CANCELLATION OF MINERAL SURVEY

The Waldo, Bisbee, Milwaukee, Madison, Oakland, Portland, Porphyry, Chicago, St. Louis, Boston and Philadelphia lodes, Mineral Survey No. 1909, located in Township 23 South, Range 24 East, Gila and Salt River Meridian, Arizona, are hereby canceled. As of this date, this notice of cancellation will become part of the field notes for Mineral Survey No. 1909, page 57.


This claim has not been filed with the Arizona State Office, Bureau of Land Management, in accordance with Section 314, 90 STAT. 2769, (43 U.S.C. 1744).

This cancellation was necessitated to clear the record.

The Mineral Survey Plat should be noted as follows:

"Waldo, Bisbee, Milwaukee, Madison, Oakland, Portland, Porphyry, Chicago, St. Louis, Boston and Philadelphia lodes, M.S. 1909 were canceled April 29, 1996, by memo 9605 (942) M.S. 1909 which is now a part of the original field notes."

April 29, 1996  
Date

  
Acting Chief Cadastral Surveyor of Arizona

MNO