

**M  
S  
.**

**0**

**2**

**0**

**5**

**0**

MINERAL SURVEY NO. 2050

Claims	M & B Desc.	Improvements	Loc. Notices
Al Freer	Pg. 2	Pg. 22	11
Alice Rosalva	17	25	3
Arthur Lester	13	24	2
Black Hills	1	22	5
Brown	10	24	8
Copper Queen	12	24	12
Courage	15	24	1
Euna Gwendolin	18	25	4
Ledge No. 1	7	23	6
Ledge No. 2	4 6	23	7
Little Major	5	23	9
Prudential	8	24	10

JUL 13 1905  
JUL 29 1905

(4-683.)

Mineral Survey No. 2050

Lot No. \_\_\_\_\_

Prescott Land District.

### FIELD NOTES

OF THE SURVEY OF THE MINING CLAIM OF

The Prudential Copper Mining Company

KNOWN AS THE  
Ledge No. 2, Al Freer, Prudential, Courage, Arthur Lester,  
Black Hills, Copper Queen, Brown, Little Major, Ledger No. 1,  
Alice Rosalva, & Euna Gwendolin.  
Black Hills Mining District.

Yavapai County, Arizona

Section 8 & 17, Township 14 N., Range 2 E. (Unsurveyed)

Surveyed under instructions dated ~~Jan 13~~ & Apr 6, 1905

by Charles H. Richards  
U. S. Deputy Mineral Surveyor

Claim located *See location notices* 1  
Survey commenced *March 26 th.* 1905  
Survey completed *April 10 th* 1 "

Address of claimants:

Herndon & Norris, Attorneys for  
The Prudential Copper Mining Co.,  
Prescott, Arizona.

*Files excepting Arthur Lester  
Ledges  
etc  
Areas*

la

9632.27 (942)  
M.S. 2050  
Group 633, AZ

NOTICE OF CANCELLATION OF MINERAL SURVEY

The Courage lode claim, Mineral Survey No. 2050, in Township 14 North, Range 2 East, Gila and Salt River Meridian, Arizona, is hereby cancelled.

The Chief, Branch of Lands and Minerals Operations, requested this cancellation by Memorandum dated January 6, 1984, because there was no filing under Section 314 of FLPMA subsequent to October 21, 1976, for the Courage lode mining claim.

JAN 11 1984

\_\_\_\_\_  
Date



\_\_\_\_\_  
Chief Cadastral Surveyor of Arizona

"BLACK HILLS" Lode.

Beginning at Cor.No.1, identical with loc.mon. and Cor.No.4, Copper Queen lode of this survey,

A grey shale rock 5 x 20 x 24" set in ground 14" alongside a mon. of stones 3 x 3 ft., marked B.H.1-2050 & C.Q.4-2050, whence

Sec. Cor. of Secs. 12 & 13, Tp. 14 N-R. 1 E. - G. & S. R. - B. & M. bears S 64° 24' 58" W, 9329.36 ft.

An X on grey shale rock in place marked B.R.B.H.1-2050, bears S 10° 44' E, 37 ft.

Grapevine Mt. bears N 42° 10' E.

Var. 14° E.

Thence S 74° 37' E,

300 ft. To original location of S. end center mon.

600 ft. to Cor.No.2, identical with loc.mon., cor.No.3 of Copper Queen lode of this survey and cor.No.4 Little Major lode, this survey.

A grey shale rock 8 x 12 x 24" set in ground 12" alongside a mon. of stones 3 x 3 ft., marked B.H.2-2050, C.Q.3-2050, & L.M.4-2050, whence

An X on cedar tree 6" in diameter chiseled B.F.B.H. 2-2050 bears S 18° 50' W - 100.8 ft.

Var. 14° E.

Thence N 35° 47' E,

1500 ft. To Cor.No.3 identical with loc.mon.

A granite rock 12 x 12 x 20" set in ground 12" alongside mon. of stones 3 x 3 ft, marked B.H.3-2050, whence

Grapevine Mt. bears N 24° 41' E.

No local bearings available.

Var. 14° E.

Thence  $N74^{\circ} 37' W$ ,

300 ft. To original loc. of N. end center mon.

600 ft. to Cor. No. 4.

A slate rock 7 x 14 x 24" set in ground 12" along-  
side a mon. of stones 3 x 3 ft., marked B.H. 4-2050, whence

The orig. loc. mon. bears  $N35^{\circ} 47' E - 20 \text{ ft}$

An x on cedar tree 8" in diameter marked B.T.B.H. 4-  
2050 bears  $N46^{\circ} 46' E - 180.5 \text{ ft}$ .

Var.  $14^{\circ} E$ .

Thence  $S35^{\circ} 47' W$ ,

1500 ft. To place of beginning.

-----  
"AL FREER" Lode.  
-----

Beginning at Cor. No. 1, identical with loc. mon. and  
Cor. No. 4, "Prudential" lode, this survey,

A grey slate rock 10 x 14 x 33" set in ground 15"  
alongside a mon. of stones 3 x 3 ft., marked A.F. 1-2050 &  
P. 4-2050, whence

Sec. Cor. of Secs. 12 & 13, T. 14 N. - R. 1. E. - G. & S. R., -  
B. & M. bears  $S78^{\circ} 33' 53'' W - 7127.23 \text{ ft}$ .

An x on a grey shale rock in place marked B.R.A.F. 1 -  
2050 & B.R.P. 4, -2050, bears  $S55^{\circ} 40' E - 145 \text{ ft}$ .

Bald Mt. bears East.

Var.  $14^{\circ} E$ .

Thence  $S38^{\circ} 21' E$ ,

300 ft. To orig. loc. of S. end center mon.

600 ft. To Cor. No. 2, identical with loc. mon., cor. No. 1 of  
"Kansas" lode, surv. No. 152, cor. No. 4 of "Memphis" lode  
surv. No. 2051 and cor. No. 3 of the "Prudential" lode of  
this surv.

A grey slate rock 8x8 x 32" set in ground 15" along-  
side a mon. of stones 3 x 3 ft. marked A.F.2-2050, whence

An x on grey slate rock in place, marked B.R.A.F.2-  
2050, bears N86° 35'W - 115.ft.

Grapevine Mt. bears N26°30'E.

Var.14°E.

Thence N21° 39'E,

1475.3 ft. To intersection of line 1-2 "Copper Queen" lode of  
this survey, whence cor. No.1 "Copper Queen"<sup>lode</sup> of this sur-  
vey, bears N74° 37'W - 73.65 ft.

1500 ft. To cor. No.3, identical with loc.mon. and with cor.  
No.4, "Kansas" lode, survey No.1521

A grey slate rock 5 x 15 x 24" set in ground 12"  
alongside a mon. of stones 3 x 3 ft., marked A.F.3-2050 &  
K.4-1521, whence

An x on grey slate rock in place marked B.R.A.F.3-  
2050, bears S75° 10'W - 130.ft.

Var.14°E.

Thence N68° 21'W,

76.80 ft. To intersection of line 4-1 of "Copper Queen" lode of  
this survey, whence cor. No.1, "Copper Queen" lode this sur-  
vey bears S15° 23'W - 32.94 ft.

300 ft. To loc.mon. of N. end centre

600 ft. " cor. No.4, identical with loc.mon.

A slate rock 3. x 14 x 28" set in ground 14" along-  
side a mon. of stones 3 x 3 ft. marked A.F.4-2050, whence  
Mt. Union bears S54° 10'W. An x on grey slate rock in  
place, marked B.R.A.F.4-2050, bears N74° 30'W - 20.4 ft.

Var.14°E.

Thence S21° 39'W,

1500 ft. To place of beginning.

"LEDGE NO.2" Lode.

Beginning at cor. No.1, identical with loc.mon. and with cor. No.2 "Little Major" lode, this survey; cor. No.3, "Brown" lode of this survey and cor. No.4 "Ledge No.1" lode of this survey.

A granite rock 10 x 10 x 24" set in ground 12" alongside a mon. of stones 3 x 3 ft, marked L.1-2050, L.M.2-2050, B.3-2050 & L.4-2050, whence.

Sec.cor. secs: 12 & 13 Twp. 14 N., R.1.E., G & S.R.B. & M. bears S 75° 01' W. -- 9087.52 ft.

Grapevine Mt. bears N 20° 37' E.

No local bearings available.

Var. 14° E.

Thence S 73° 00' E.

300 ft. To orig. loc. mon. of south end centre.

600 ft. To Cor. No. 2, identical with loc. mon. and with Cor. No. 3. of "Ledge" No.1." lode, this survey.

A granite rock 8 x 8 x 24", set in ground 12", alongside a mon. of stones, 3 x 3 ft., marked L-2-2050, whence,

Grapevine Mt, bears N 20° 30' E.

No local bearings available.

Var. 14° E.

Thence N 15° 23' E.

1500 ft. To Cor. No.3, identical with loc.mon.

A slate rock 12 x 5 x 23" set in ground 11", alongside a mon. of stones, 3 x 3, marked L-3-2050, whence,

An X on granite in place, marked B.R.L-3-2050, bears, S 80° 07' E. -- 115 ft.

Var. 14° E.



Thence  $N73^{\circ}W$ .

300 ft. To orig. loc. of N. end centre mon.

600 ft. " Cor. No.4, identical with loc. mon., and with Cor. No. 3 "Little Major" lode, this survey.

A slate rock 6 x 15 x 30" set in ground 14" alongside a mon. of stones 3 x 3 ft., marked L.4-2050 & L.M.3-2050, whence

1st. Mt. N. of grapevine Gulch bears  $N20^{\circ} 35' E$ .

" " N " Yeager Canon "  $N00^{\circ} 31' E$ .

No local bearings available.

Var.  $14^{\circ}E$ .

Thence  $S15^{\circ} 23' W$ ,

1500 ft. To place of beginning.

-----  
 "LITTLE MAJOR" Lode.  
 -----

Beginning at Cor. No.1, identical with loc. mon. and with Cor. No.2 "Copper Queen" lode, this survey and Cor. No.4 "Brown" lode, this survey.

A slate rock 10 x 10 x 24" set in ground 14" along side a mon. of stones 3x 3 ft., marked L.M.1-2050, C.Q.2-2050 & B.4-2050, whence

Sec. Cor. Secs. 12 & 13, Tp. 14N. - R. 1.E. - G. & S.R - B. & M. bears  $S74^{\circ} 15' 26" W$  - 8939.22 ft.

An x on grey shale rock in place, marked B.R.L.M.1 - 2050 bears  $N51^{\circ} 31' W$  - 67. ft.

Var.  $14^{\circ}E$ .

Thence  $S67^{\circ} 55' E$ ,

99 ft. To orig. loc of S. end centre mon.

198 ft. " Cor. No.2, identical with loc. mon. and with Cor. No.

3, "Brown" lode of this survey; Cor. No.4, "Ledge No.1" lode of this survey and Cor. No.1, "Ledge No.2" lode of this survey.

A granite rock 10 x 10 x 24" set in ground 12" along-  
side a mon. of stones 3 x 3 ft., marked L.M. 2-2050, L.<sup>No. 2</sup><sub>λ</sub> 1-  
2050, B. 3-2050 & L.<sup>No. 1</sup><sub>λ</sub> 4-2050, whence

1st. Mt. N. of Grapevine Gulch bears N20° 37' E.

" " N " Yeager Canon " North.

No local bearings available.

Var. 14° E.

Thence N15° 23' E,

1500 ft. to Cor. No. 3, identical with loc. mon. and with Cor. No. 4,

"Ledge No. 2" lode of this survey.

A slate rock 6 x 15 x 30" set in ground 14" along-  
side a mon. of stones 3 x 3 ft., marked L.M. 3-2050 & L.<sup>No. 2</sup><sub>λ</sub> 4-  
2050, whence

1st. Mt. N. of Grapevine Gulch bears N24° 35' E.

" " N " Yeager Canon " N00° 31' E.

No local bearings available.

Var. 14° E.

Thence N67° 55' W,

99 ft. To orig. loc. of N. end centre mon.

198 ft. " Cor. No. 4, identical with loc. mon. and with Cor. No. 2

"Black Hills" lode of this survey, and Cor. No. 3 "Copper  
Queen" lode this survey.

A grey shale rock 8 x 12 x 24" set in ground 12"  
alongside a mon. of stones 3 x 3 ft., marked L.M. 4-2050,  
B.H. 2-2050 & C.Q. 3-2050, whence

1st. Mt. N. of Grapevine Gulch bears N26° 05' E.

" " N " Yeager Canon " N00° 39' E.

An X on cedar tree 6" in dia., marked B.T.L.M. 4-2050  
bears S18° 50' W - 100.8 ft.

Var. 14° E.

Thence S15° 23' W,

1500 ft. To place of beginning.

"LEDGE NO.1" Lode.

-----

Beginning at Cor.No.1, identical with loc.mon. and with cor. No.2, "Brown" lode of this survey; cor. No.3, "Courage" lode, this survey and cor. No.4, "Arthur Lester" lode of this survey.

A post 3 x 3" sq. & 5 ft. long set in ground 2.5 ft. in a mon. of stones 3 x 2 ft., scribed L.1-2050, B.2-2050, C.3-2050 and A.L.4-2050, whence

Sec. Cor. Secs. 12 & 13, Tp.14N.-R.1.E.-G.&S.R.-B.&M. bears  $S83^{\circ} 22' 55'' W$  - 8280.48 ft.

An x on white quartz in place, marked B.R.L.1-2050,  $N70^{\circ} 55' W$  - 86. ft.

1st. Mt. N. of Grapevine Gulch bears  $N23^{\circ} 40' E$ .

Var.  $14^{\circ} E$ .

Thence  $S73^{\circ} E$ ,

300 ft. To orig. loc. of S. end centre mon.

600 ft. " cor.No.2 identical with loc.mon. and with cor. No.3, "Arthur Lester" lode of this survey and cor. No.6, "Anna Gwendolen" lode of this survey.

A granite rock 6 x 10 x 23" set in ground 13" alongside a mon. of stones 3 x 3 ft., marked L.2.-2050, A.L.3-2050 & E.G.6-2050, whence

1st. Mt. N. of Grapevine Gulch bears  $N20^{\circ} 37' E$ .

Granite Mt. "  $N80^{\circ} 28' W$ .

No local bearings available.

Var.  $14^{\circ} E$ .

Thence  $N21^{\circ} 39' E$ .

1500 ft. To cor. No3, identical with loc.mon. and with cor.

No.2, "Ledge No.2" lode of this survey.

A granite rock 8 x 14 x 24" set in ground 12" along-

side a mon. of stones 3 x 3 ft., marked L.3-2050 & L.2-2050, whence

1st. Mt. N. of Grapevine Gulch bears  $N20^{\circ} 30' E.$

No local bearings available.

Var.  $14^{\circ} E.$

Thence  $N73^{\circ} W,$

300 ft. To orig. loc. of end centre mon.

600 ft. " cor. No.4, identical with loc.mon., and with cor.No.

1 "Ledge No.2" lode of this survey; cor. No.2, "Little Major" lode of this survey; and cor. No.3, "Brown" lode of this survey.

A granite rock 10 x 10 x 24" set in ground 12" alongside a mon. of stones 3 x 3 ft., marked L.4-2050, B.3-2050, L.M.2-2050 & L.1-2050, whence

1st. Mt. N. of Grapevine bears  $N20^{\circ} 37' E.$

" " N " Yeager " North.

No local bearings at hand.

Var.  $14^{\circ} E.$

Thence  $S21^{\circ} 39' W,$

1500 ft. To point of beginning.

-----  
"PRUDENTIAL" Lode.  
-----

Beginning at cor. No.1, identical with loc.mon.

A granite rock 6 x 8 x 24" set in ground, being in centre of creek bed, I established a witness cor., a slate rock 10 x 10 x 30" set in ground 15", marked W.C.P.1-2050, bearing  $S38^{\circ} 21' E - 60$ .ft.

Sec.cor. of secs.12 & 13, Tp.14N.-R.1.E.-G.& S.R.-B.& M. bears  $S38^{\circ} 45' 49'' W - 6203.86$  ft.

An x on grey slate rock in place, marked B.R.P.1-2050, bears  $S38^{\circ} 15' E - 67$ .ft.

Black Hills Range bears  $N31^{\circ} 50' E$ .

Var,  $14^{\circ} E$ .

Thence  $S38^{\circ} 21' E$ ,

300 ft. To orig. loc. mon.

550 ft. To road running N. & S.

600 ft. " cor. No. 2, identical with loc. mon, and cor. No. 1

of the "Memphis" lode, survey No. 2051.

A slate rock  $10 \times 10 \times 24$ " set in ground  $12$ " along-  
side a mon. of stones  $3 \times 3$  ft., marked P. 2-2050 & H. 1-  
2051, whence

Granite Mt. bears  $N79^{\circ} 45' W$ .

Union Mt. "  $S46^{\circ} 12' W$ .

No local bearings available.

Var.  $14^{\circ} E$ .

Thence  $N31^{\circ} 29' E$ ,

300 ft. to road running E. & W.

700 ft. to gulch running E. & W.

1500 ft. To cor. No. 3, identical with loc. mon. and with cor.

No. 2 "Al Freer" lode of this survey; cor. No. 1, "Kansas" lode  
survey No. 1521 and cor. No. 4 of "Memphis" lode, survey No.  
2051,

A slate rock  $3 \times 8 \times 32$ " set in ground  $12$ " along -  
side a mon. of stones  $3 \times 3$  ft., marked P. 3-2050, K. 1-1521,  
H. 4-2051 & A. F. 2-2050, whence

An x on a grey rock (slate) in place marked B. R. P. 3-  
2050 bears  $N38^{\circ} 35' W - 115$  ft.

Var.  $14^{\circ} E$ .

Thence  $N68^{\circ} 21' W$ ,

300 ft. To orig. loc mon. N. end center.

600 ft. " cor. No. 4, identical with loc. mon. and with cor.

No. 1, "Al Freer" lode of this survey.

A grey slate rock  $10 \times 14 \times 33$ " set in ground along-

side a mon. of stones 3 x 3 ft., marked P.4-2050 & A.F.1-2050, whence

Granite Mt. bears  $N30^{\circ}30'W$ .

Bald " " West.

An x on a grey shale rock in place marked B.R.P.4-2050 bears  $S55^{\circ}40'E - 145$ .ft.

Var.  $14^{\circ}E$ .

Thence  $S31^{\circ}29'W$ ,

1500 ft. To place of beginning.

-----  
 "BROWN" Lode.  
 -----

beginning at cor. No.1, identical with loc.mon.

A grey slate rock set in ground 12" (being 10 x 10 x 12"), alongside a mon. of stones 3 x 3 ft., marked B.1-2050, whence

Sec.cor. of Secs.12 & 13, Tp.14N-R.1.E.-G. & S.R.B. & M. bears  $S82^{\circ}42'W - 8107.39$  ft.

An x on grey shale rock in place marked B.R.B.1-2050, bears  $N80^{\circ}E - 30$ .ft.

Var.  $14^{\circ}E$ .

Thence  $S67^{\circ}55'E$ ,

76.80 ft. To intersection of line 2-3 "Kansas" lode, survey No. 1521, whence cor. No.3, "Kansas" lode, survey No.1521, bears  $N21^{\circ}39'E - 1467.32$  ft. (1467.32) X

99.ft. To orig.loc. of S.end centre mon.

198.ft. " to cor. No.2, identical with loc.mon. and with cor. No.1, "Ledge No.1" lode of this survey and cor. No.4, "Arthur Lester" lode of this survey and cor. No.3, "Courage" lode of this survey.

A 6 x 6" post, 6 ft. long set in ground 2.5 ft. in a mon. of stones 3 x 2 ft., scribed B.2-2050, L.1-2050, C.3-2050 & A.L.4-2050, whence

An x on white quartz in place marked B.R.B.2-2050 bears  $N70^{\circ} 55' W$  - 86. ft.

1st. Mt. N. of Grapevine Gulch bears  $N23^{\circ} 40' E$ .

Var.  $14^{\circ} E$ .

Thence  $N21^{\circ} 39' E$ ,

1500. ft. To cor. No.3 identical with loc.mon. and with cors. 4-1 & 2, "Ledge No.1", "Ledge No.2", and "Little Major" lodes of this survey.

A granite rock 10 x 10 x 24" set in ground 12" alongside a mon. of stones 3 x 3 ft., marked B.3-2050, L.M.2-2050, L.1-2050 & L.4-2050, whence

1st. Mt. N. of Grapevine bears  $N20^{\circ} 37' E$ .

" " N " Yeager " North.

No local bearings available.

Var.  $14^{\circ} E$ .

Thence  $N67^{\circ} 55' W$ ,

99. ft. To orig. loc.mon. N. end centre.

198. " " cor. No.4, identical with loc.mon. and with cors. No.1 & 2, "Little Major" and "Copper Queen" lodes of this survey.

A slate rock set in the ground 12" (being 10 x 10 x 24"), alongside a mon. of stones 3 x 3 ft., marked B.4-2050, L.M.1-2050 & C.Q.2-2050, whence

An x on grey shale rock in place marked B.R.B.4-2050, bears  $N51^{\circ} 31' W$  - 67. ft.

Var.  $14^{\circ} E$ .

Thence  $S21^{\circ} 39' W$ ,

32.74 ft. To intersection of line 3-4, "Kansas" lode, survey No. 1521, whence cor. No. 3, "Kansas" lode, sur. No. 1521 bears  $S38^{\circ} 21' E - 76.67$  ft.  
1500 ft. to place of beginning.

-----  
"COPPER QUEEN" Lode.  
-----

beginning at cor. No. 1, identical with loc. mon.

A slate rock 6 x 14 x 28" set in ground 15" along-side a mon. of stones 3 x 3 ft., marked C.Q. 1-2050, whence Sec. cor. of Secs. 12 & 13, T<sub>14</sub>N-R. 1.E.-G. & S.R.B. & H. bears  $S72^{\circ} 8' W - 8422.42$  ft.

An x on a grey slate rock in place marked B.R.C.Q. 1-2050, bears  $S64^{\circ} 39' W - 55$  ft.

Var.  $14^{\circ} E$ .

Thence  $S74^{\circ} 37' E$ ,

73.65 ft. To intersection of line 4-1 "Kansas" lode, sur, no. 1521 whence cor. No. 4 ----- " " " " " bears  $N21^{\circ} 39' W - 24.70$  ft.

300 ft. To orig. loc. mon. S. end centre, which is identical with intersection of lines 3-4, "Kansas" lode, sur. No. 1521 and 1-2 of this claim, whence cor. No. 4 "Kansas" lode, sur. No. 1521 bears  $N68^{\circ} 21' W - 225$  ft.

600 ft. To cor. No. 2, identical with loc. mon., and with cors. No. 1 & 4, "Little Major" and "Brown" lodes of this survey.  
A slate rock 10 x 10 x 24" set in ground 14" along-side a mon. of stones 3 x 3 ft., marked C.Q. 2:2050, L.M. 1-2050 & B. 4-2050, whence

An x on grey shale in place marked B.R.C.Q. 2-2050, bears  $N51^{\circ} 31' W - 67$  ft.

Var.  $14^{\circ} E$ .



Thence  $N15^{\circ} 25' E$ ,

1500 ft. To cor. No. 3, identical with loc. mon., and with cors.

2 & 4 "Black Hills" and "Little Major" lodes of this sur.

A grey shale rock 8 x 12 x 24" set in ground 12" alongside a mon. of stones 3 x 3 ft., marked C.Q. 3-2050, L.M. 4-2050 & B.H. 2-2050, whence

An x on cedar tree 6" in dia. marked B.P.C.Q. 3-2050 bears  $S18^{\circ} 50' W$ . - 100.8 ft.

Grapevine Mt. bears  $N24^{\circ} 35' E$ .

Var.  $14^{\circ} E$ .

Thence  $N74^{\circ} 37' W$ ,

300. ft. To orig. loc. mon. of N. end centre.

600. ft. " cor. No. 4, identical with loc. mon. and with cor. No. 1 of "Black Hills" lode of this sur.

A grey shale rock 5 x 20 x 24" set in ground 12" alongside a mon. of stones 3 x 3 ft., marked C.Q. 4-2050 & B.H. 1-2050, whence

Grapevine Mt. bears  $N42^{\circ} 10' E$ .

an x on grey shale rock in place marked B.R.C.Q. 4-2050, bears  $S89^{\circ} W$  - 16. ft.

Var.  $14^{\circ} E$ .

Thence  $S15^{\circ} 23' W$ ,

1467.06 ft. To intersection of line 3-4, "Al Freer" lode of this sur.

whence cor. No. 3, "Al Freer" lode of this sur. bears

$S68^{\circ} 21' E$  - 76.80 ft.

1500. ft. ~~1500. ft.~~ -- To place of beginning.

"ARTHUR-LESTER" Lode.

-----  
"ARTHUR-LESTER" Lode.  
-----

Beginning at cor. No. 1, identical with loc. mon. and with cor. No. 2, "Courage" lode this sur.

A grey shale rock 8 x 12 x 30" set in ground 15" alongside a mon. of stones 3 x 3 ft., marked A.L.1-2050 & C.2-2050, whence

Sec. cor. of secs. 12 & 13, Tp. 14N-R. 1.E.-G. & S.R.B. & M. bears  $N86^{\circ} 11' W$  - 3092.92 ft.

Granite Mt. bears  $N79^{\circ} W$ .

An x on grey shale rock in place marked B.R.A.L.1-2050, bears  $N62^{\circ} 30' E$  - 237. ft.

Var.  $14^{\circ} E$ .

Thence  $S75^{\circ} E$ ,

300. ft. To orig. loc. mon. of S. end center.

300. ft. " cor No. 2, identical with loc. mon.

A red shale rock 8 x 10 x 26" set in ground 13" alongside a mon. of stones 3 x 3 ft., marked A.L.2-2050, whence

1st. Mt. N. of Grapevine bears  $N18^{\circ} E$ .

Granite Mt. "  $N30^{\circ} W$ .

No local bearings available.

Var.  $14^{\circ} E$ .

Thence  $N5^{\circ} 45' E$ ,

717.96 ft. To cors. No. 1 of "Euna Gwendolen" and "Alice Rosalva" lodes of this sur.

1500. ft. To cor. No. 3, identical with loc. mon. and with cors.

2 & 5 of "Ledge No. 1" and "Euna Gwendolen" lodes of this sur. X

A granite rock 8 x 14 x 24" set in ground 12" alongside a mon. of stones 3 x 3 ft., marked A.L.3-2050, L.2-2050 & E.C.3-2050, whence X

Grapevine Mt. bears  $N20^{\circ} 30' E$ .

Granite " "  $N30^{\circ} 28' W$ .

Bald " " West.

No local bearings available.

Var.  $14^{\circ} E$ .

Thence  $N73^{\circ}W$ .

300. ft. To orig. loc. mon. of N. end centre.

600. ft. " cor. No. 4 identical with loc. mon. and with cors,  
1-2 & 3 of "Ledge No. 1", "Brown" and "Courage" lodes of this  
survey. X

A granite rock 10 x 10 x 24" set in ground 12" along-  
side a mon. of stones 3 x 3 ft., marked A.L. 4-2050, L. 1-  
2050, B. 2-2050 and C. 3-2050, whence

Grapevine Mt. bears  $N20^{\circ}37'E$ .

Yeager " " North:

No local bearings available.

Var.  $14^{\circ}E$ .

Thence  $S5^{\circ}45'W$ ,

1500 ft. To place of beginning.

-----  
"COURAGE" Lode.  
-----

Beginning at cor. No. 1, identical with loc. mon.

An ironstained rock 8 x 14 x 28" set in ground 14"  
alongside a mon. of stones 3 x 3 ft., marked C. 1-2050;  
whence

Sec. cor. of secs. 12 & 13, T. 14N-R. 1E.-G. & S. R. B & M.  
bears  $N87^{\circ}13'W$  - 7510. ft.

An x on a red slate rock in place marked B. R. C. 1-2050,  
bears  $N13^{\circ}10'W$  - 315. ft.

Granite Mt. bears  $N79^{\circ}30'W$ .

Var.  $14^{\circ}E$ .

Thence  $S73^{\circ}E$ ,

300. ft. To orig. loc. mon. of S. end centre.

600. ft. " cor. No. 2, identical with loc. mon. and with cor. 1

"Arthur Lester" lode of this sur.

A grey shale rock 8 x 13 x 30" set in ground 15" alongside a mon. of stones 3 x 3 ft., marked C.2-2050 & A.L.1-2050, whence

An x on grey shale rock in place marked B.R.C.2-2050, bears  $N32^{\circ} 30' E$  - 237 ft.

Var.  $14^{\circ} E$ .

Thence  $N5^{\circ} 45' E$ .

1500 ft. To cor. No. 3, identical with loc. mon. and with cors. 1-2 & 4 of "Ledge No. 1", "Brown" and "Arthur Lester" lodes of this sur.

A granite rock 10 x 10 x 24" set in ground 12" alongside a mon. of stones 3 x 3 ft., marked C.3-2050, L.1-2050, B.2-2050 & A.L.4-2050, whence

Grapevine Mt. bears  $N20^{\circ} 37' E$ .

Yeager " " North.

No local bearings available.

Var.  $14^{\circ} E$ .

Thence  $N73^{\circ} W$ ,

121.72 ft. To intersection of line 2-3 "Kansas" lode, sur. No. 1521, whence cor. 2 of "Kansas" lode, sur. No. 1521, bears  $S21^{\circ} 39' W$  - 21.9 ft.

300 ft. To orig. loc. mon. of N. end centre.

391.86 ft. <sup>line 1-2</sup> intersection of line 3-4, "Memphis" lode, sur. No. 2051, and "Kansas" lode, sur. No. 1521 ----- whence cor. No. 3 of "Memphis" lode, sur. No. 2051, ~~marks~~ and cor. No. 2 of "Kansas" lode, sur. No. 1521 ----- bears  $S68^{\circ} 21' E$  - 269.25 ft.

600 ft. To cor. No. 4, identical with loc. mon.

A shale rock 4 x 15 x 30" set in ground 15" alongside a mon of stones 3 x 3 ft., marked C.4-2050, whence

An x on iron stained rock in place marked B.R.C.4-2050, bears  $S25^{\circ} E$  - 86 ft.

Var. 14°E.

Thence S5° 45'W,  
 450. ft. To gulch running East & West.  
 1075.15 ft. To intersection of line 2-3 "Memphis" lode, sur. No. 2051, whence cors. No. 3, "Memphis" lode, sur. No. 2051, and No. 2, "Kansas" lode, sur. No. 1521 - bears N31° 29'E - 1066.57 ft.  
 1500. ft. To place of beginning.

-----  
 "ALICE ROSALVA" Lode.  
 -----

Beginning at cor. No. 1, identical with loc. mon. and  
*Cor. No. 1. Elena Gwendolen Lode of this survey*  
 on line 2-3 of the "Arthur Lester" lode of this sur.

A red shale rock 4 x 14 x 30" set in ground 15" along-  
 side a mon. of stones 3 x 3 ft., marked A.R. 1-2050 & E.G. 1-  
 2050, whence

Sec. cor. secs. 12 & 13, Tp. 14N-R. 1E.-G. & S.R. B. & M.  
 bears West 8718.25 ft.

Granite Mt. bears N80° 10'W.

No local bearings available.

Var. 14°E.

Thence S5° 45'W,

717.96 ft. To cor. No. 2, "Arthur Lester" lode, this sur.  
 1500. ft. " " " 2, identical with loc. mon.

A granite rock 7 x 12 x 26" set in ground 13" along-  
 side a mon of stones 3 x 3 ft., marked A.R. 2-2050, whence

An x on granite rock in place marked B.R. A.R. 2-2050,  
 bears N10° 20'E - 56. ft.

Var. 14°E.

Thence East,

300 ft. To orig. loc. mon. S. end centre.

600 " " cor. No. 3, identical with loc. mon.

A granite rock 7 x 10 x 24" set in ground 12" along-  
 side a mon. of stones 3 x 3 ft., marked A.R. 3-2050, whence

An x on red shale rock in place marked B.R.A.R. 3-2050, bears  $S48^{\circ} 10' W$  - 300. ft.

Var.  $14^{\circ} E$ .

Thence  $N5^{\circ} 45' E$ ,

1500. ft. To cor. No. 4, identical with loc. mon. and with cor. No. 2, "Euna Gwendolen" lode, this sur.

A granite rock 6 x 10 x 24" set in the ground 12" alongside a mon. of stones 3 x 3 ft., marked A.R. 4-2050 & E.G. 2-2050, whence

An x on red shale rock in place marked B.R.A.R. 4-2050, bears  $S78^{\circ} 30' E$  - 40. ft.

Var.  $14^{\circ} E$ .

Thence West,

300. ft. To orig. loc. mon. N. end centre.

600. " " place of beginning.

-----  
 "EUNA GWENDOLEN" Lode.  
 -----

Beginning at cor. No. 1, identical with loc. mon. and with cor. 1, "Alice Rosalva" lode of this sur.; on line 1-2 "Arthur Lester" lode of this sur.

A red shale rock 4 x 14 x 30 " set in ground 15" along a mon. of stones 3 x 3 ft., marked E.G. 1-2050 & A.R. 1-2050, whence

Sec. cor. of secs. 12 & 13, Tp. 14N-R. 1.E.-G. & S, R. B. & M. bears West - 8718.25 ft.

Granite Mt. bears  $N80^{\circ} 10' W$ .

No local bearings available.

Var.  $14^{\circ} E$ .

Thence East,

300 ft. To orig. loc.mon. S.end centre.

600 ft. " cor. No.2, identical with loc.mon. and with cor.4  
of "Alice Rosalva" lode, this sur.

A granite rock 6 x 10 x 24" set in ground 12" along -  
side a mon. of stones 3 x 3 ft., marked E.G.2-2050, & A.R.4-  
2050, whence

An x on red shale rock in place marked B.R.E.G.2-2050,  
bears  $S78^{\circ} 30' E - 40$ .ft.

Var.  $14^{\circ} E$ .

Thence  $N5^{\circ} 45' E$ ,

782.04 ft. To cor. No.3, -no loc.mon.

A granite rock 8 x 10 x 20" set in ground 10" along-  
side a mon. of stones 3 x 3 ft., marked E.G.3-2050, whence

An x on granite in place marked B.R.E.G.3-2050, bears  
East - 55.ft'

Var.  $14^{\circ} E$ .

Thence  $N21^{\circ} 39' E$ ,

717.98 ft. To cor. No.4, identical with loc mon.

A granite boulder 8 x 16 x 25" set in ground 12"  
alongside a mon. of stones 3 x 3 ft., marked E.G.4-2050,  
whence

An x on granite ledge in place marked B.R.E.G.4-2050,  
bears  $N4^{\circ} 13' E - 80$ .ft.

Var.  $14^{\circ} E$ .

Thence West,

300.ft. To orig.loc.mon. N.end centre.

600. " " cor No.5, identical with loc.mon. and on line 2-3,  
"Ledge No.1" lode, this sur.

A granite rock 12 x 12 x 30" set in ground 12" along-  
side a mon. of stones 3 x 3 ft., marked E.G.5-2050, whence

Granite Mt. bears  $N87^{\circ} 20' W$ .





Less area in conflict with "Memphis" 2051, 5,767 A ✓	
Courage, net area -----	14.4 <del>80</del> "14.430 A ✓
Alice Rosalva -----	20.557 " ✓
Ema Gwendolen -----	19.909 " ✓
Total area -----	208. <del>341</del> " ✓ 338

#### LOCATION

This claim is located in, approximately, secs. 8 & 17, Tp. 14N. - (unsurveyed), R. 2. E. - G. & S. R. B. & M., in Black Hills Mining District, Yavapai County, Ariz. Ter. Is bounded on the South by the "Memphis" lode, survey No. 2051, and May Claim, unsurveyed, the Prudential Mining Co. claimants; on the West by "Hayfield" and "Hewett", unsurveyed, Prudential Copper Mining Co. claimants; and on the East by "Experiment", unsurveyed, Prudential Copper Mining Co. claimants, and by U.S. U.S. public lands; and on the North by U.S. public lands.

#### COURSES OF VEINS.

Black Hills vein extends from S. end cent. N35° 47' E,  
1500. ft. ✓

Al Freer vein extends from N. end cent. S21° 39' W,  
1500. ft. ✓

Ledge No. 2 vein extends from S. end cent. N15° 23' E,  
1500. ft. ✓

Little Major vein extends from S. end cent. N15° 23' E,  
1500. ft. ✓

Ledge No. 1 vein extends from N. end cent. S21° 39' W,  
1500. ft. ✓

Prudential vein extends from N. end cent. S31° 29' W,  
1500. ft. ✓

Brown vein extends from N. end cent. S21°39'W,  
1500. ft. ✓

Copper Queen vein extends from N. end cent. S15° 23'W,  
1500. ft. ✓

Arthur Lester vein extends from N. end cent. S5° 45'W,  
1500. ft.

Courage vein extends from N. end cent. S5° 45'W,  
1500. ft.

Alice Rosalva vein extends from N. end C. S5° 45'W  
1500. ft.

Euna Gwendolen vein extends from S. end C. N5° 45' E,  
782.04 ft., thence N21°39' E, 717.96 ft.

-----  
IMPROVEMENTS.  
-----

Black Hills.

Discovery shaft No. 1 bears N35° 47' E, 625. ft. from S.  
end cent. of claim. 4 x 6 x 11 ft. -----Value \$100.00

Shaft No. 2 bears N35° 47' E, - 80. ft. from S. end cent.  
of claim. 4 x 6 x 12 ft. -----Value 120.00

35. ft. of drift on Copper Queen tunnel applies on  
this claim, it being the intention of the owners to drive  
drift North into Black Hills ground.

Drift, 4 x 5.5 x 35 ft. -----Value 280.00

-----  
Al Freer.

Discovery shaft No. 1 bears S21° 39' W - 140. ft. from  
N. end cent. of claim. 4 x 6 x 15 ft. -----Value \$150.00

Open cut No. 2 bears N12° 27' E - 160. ft. from cor. 2.  
10x10 x 6 ft. -----Value 140.00

*\$200.00 of the value of the drifts in shaft on the  
Ridge No. 2. lode, to be credited to the Al Freer, it being  
the intention to develop the Al Freer lode from this  
shaft.*

*not enough*

Other improvements.

3 houses, corral &c.----- Value \$1000.00

Ledge No.2.

Discovery shaft No.1 bears S73°E - 300.ft. from cor.

No.1. 4 x 6 x 300.ft., with drift at 35.ft. level, running South, 50.ft. long. Drift at 300.ft. level 100.ft. long, runs S.  
*Value at \$10.00 per ft.*

50.ft. applies to Ledge No.2.-----Value \$500.00

50.ft. " " Ledge No.1.-----Value 500.00 ✓

50.ft. " " Arthur Lester, it being the intention to drift to Arthur Lester ground.---Value 500.00 ✓

50.ft. applies to the Courage, it being the intention to crosscut from drift to Arthur Lester. Value 500.00 ✓

50.ft. applies to Alice Rosalva.---Value 500.00 ✓

50.ft. " " Euna Gwendolen.--Value 500.00 ✓

it being the intention to cross cut from Arthur Lester drift.

50.ft. applies to the Brown.-----Value 500.00

and it is the intention to cross cut West to this ground.

*\$10. of the value of the drifts to be credited to the Al Freer lode, it being the intention to develop the Al Freer lode from this shaft.*

Little Major.

Discovery shaft No.1 bears N15° 23'E - 80.ft. from

S. end cent. 14 x 6 x 10 ft.-----Value \$100.00

Shaft No.2 bears N15° 23'E - 400.ft. from S. end cent.

4 x 6 x 30 ft.-----Value 300.00

Open cut No.3 bears N15° 23'E - 65.ft. from S. end

cent. 4 x 10 x 13 ft.-----Value 100.00

Ledge No.1.

Discovery in drift running S. from shaft bearing

S73°E - 300.ft. from cor. No.4; on Ledge No.2, 35.ft. from sur-

face and 5.ft.from centre of shaft,--

50.ft.of shaft on Ledge No.2 applying to this claim.

Value \$500.00

Prudential.

Discovery shaft No.1 bears S31° 29'W - 850.ft.from  
N.end cent. 4 x 6 x 10 ft.----- Value \$100.00

Tunnel No.2 bears S29° 30'W - .850.ft.from N.end  
cent. 4 x 6 x 100 ft.----- Value 400.00

Brown.

Discovery shaft No.1 bears N21° 39'E - 280.ft.from  
S.end cent. of claim. 4 x 6 x 10 ft.---- Value \$100.00

Shaft No.2 bears N21° 39'E - 1000.ft. from S.end  
cent. 6 x 6 x 12 ft.---- Value 150.00

*50 ft. of shaft on ledge no. 2 ledge - " \$500.00*

Copper Queen.

Discovery shaft No.1 bears N15° 23'E - 500.ft.from  
S.end cent.of claim. 4 x 6 x 10 ft.---- Value \$100.00

Shaft No.2 bears N15° 23'W - 1100.ft.from S.end  
cent.of claim. 4 x 6 x 20 ft.---- Value 200.00

Tunnel No.3 running E.with drifts running N.and S.  
bears N30° 10'E - 200.ft. from cor.No.1.

4 x 6 x 85 ft.---- Value 350.00

Arthur Lester.

Discovery shaft No.1 bears S5° 45'W - 600.ft.from  
N.end cent. of claim. 4 x 6 x 10 ft.---- Value \$100.00

*50 ft. of shaft on ledge no 2 ledge " \$500.*

Courage.

Discovery shaft No.1 bears S5° 45'W - 750.ft.from

N. end cent. of claim. 4 x 6 x 10 ft. --- Value \$100.00  
*50 ft. of shaft on ledge No. 2 lode " \$500.*

Alice Rosalva.

Discovery in drift running S. from shaft, 300. ft. from cor. No. 1, 10 ft. from surface and 5 ft. from centre of shaft. 4 x 6 x 6 ft. ----- Value \$100.00

Shaft No. 2 bears East - 400 ft from cor. No. 1

4 x 6 x 30 ft. with 20 ft. drift running West.

*50 ft. of shaft on ledge No. 2 lode Value \$400.00*  
*\$500.*

Ehna Gwendolen.

Discovery shaft No. 1 bears East - 300. ft. from cor.

No. 1 4 x 6 x 10 ft. ----- Value \$100.00  
*50 ft. of shaft on ledge No. 2 lode " \$500.*

INSTRUMENTS USED.

A Gurley Mountain Transit, with solar attachment, and steel tape 100. ft. long.

All courses determined by use of solar attachment.

Sec. cor. (secs. 12 & 13, Tp. 14N. - R. 1. E. - G. & S. R. B. & M.), tied to; a mound of stones, originally about a pine post. Post not found.

Address of applicants,

Herndon & Norris, Attorneys for

The Prudential Copper Mining Co.

Prescott,

Arizona.

# FINAL OATHS FOR SURVEYS.

## LIST OF NAMES.

A list of the names of the individuals employed by Chas. H. Richards

United States Deputy Mineral Surveyor, to assist in running, measuring, and marking the lines, corners, and boundaries described in the foregoing field notes of the survey of the mining claim of The

Prudential Copper Mining Company  
Black Hills, Brown, Ledge No 1, Ledge No 2 Prudential  
known as the Copper Queen Little Major Old Tree, Courage & Tester  
Emma G. Winkler and Alice Rosalva  
and showing the respective capacities in which they acted.

Wilbur Merritt, Chairman.  
Joseph Groves, Chairman.  
\_\_\_\_\_, Assn.  
\_\_\_\_\_, Flagman.

## FINAL OATHS OF ASSISTANTS.

We Wilbur Merritt

and Joseph Groves, do solemnly swear that we assisted Charles H. Richards, United States Deputy Mineral Surveyor, in marking the corners and surveying

the boundaries of the mining claim of The Prudential

Copper Mining Co.  
known as the above stated claims

represented in the foregoing field notes as having been surveyed by said deputy mineral surveyor and under his direction; and that said survey has been in all respects, to the best of our knowledge and belief, faithfully and correctly executed, and the corner and boundary monuments established according to law and the instructions furnished by the United States Surveyor-General for Arizona

Wilbur Merritt, Chairman.  
Joseph Groves, Chairman.  
\_\_\_\_\_, Assn.  
\_\_\_\_\_, Flagman.

Subscribed and sworn to by the above-named persons before me this 12<sup>th</sup>

day of July, 1905

D. P. Kellis Notary Public  
My commission expires May 16, 1907

FINAL OATH OF U. S. DEPUTY MINERAL SURVEYOR

I, Charles H. Richards, U. S. Deputy Mineral Surveyor, do solemnly swear that, in pursuance of instructions received from the United States Surveyor General for Arizona, dated ~~March 15~~ April 6 1905, I have, in strict conformity to the laws of the United States, the official regulations and instructions thereunder, and the instructions of said Surveyor General, faithfully and correctly executed the survey of the Mining Claim of The Prudential Copper Mining Company, known as The Black Hills. Brown, Ledger No. 1, Prudential, Al Beer, Arthur Lester, Copper Queen, Little Major, Ledger No. 2, Corvado, Alice Rosales and Eva Gonzalez situate in Black Hills Mining District, Yavapai County, Arizona, in Sections 5 & 7, Township No. 14 N, Range No. 2 E unsurveyed and designated as Survey No. 2050, as represented in the foregoing field notes, which accurately show the boundaries of said mining claim as distinctly marked by monuments on the ground, and described in the attached copy of the location certificate, which was received by me from the Surveyor General with said instructions, and that all the corners of said survey have been established and perpetuated in strict accordance with the law, official regulations and instructions thereunder; and I do further solemnly swear that the foregoing are the true and original field notes of said survey and my report therein, and that the labor expended and improvements made upon said mining claim by claimant or ~~these~~ <sup>its</sup> grantors are as therein fully stated, and that the character, extent, location and itemized value thereof are specified therein with particularity and full detail, and that no portion of said labor or improvements so credited to this claim has been included in the estimate of expenditures upon any other claim.

Charles H. Richards  
U. S. Deputy Mineral Surveyor.

Subscribed and sworn to by the said Charles H. Richards  
U. S. Deputy Mineral Surveyor, before me D. P. Mellie  
Notary Public this 12<sup>th</sup>  
day of July 1905,

D. P. Mellie  
My commission expires May 16, 1907

Affidavit of Five Hundred Dollars Improvements.

We, Alfred R. Wagner and J. N. Childers

of lawful age, being first duly sworn according to law, depose and say: That we are acquainted with the

Prudential Cop Mj Co mining claim, situate in Blue Hill

mining district, Yavapai County, Arizona Territory, for which Hendon

Norris Attorneys for The Prudential Copper Mj Co

have made application for survey prior to application for patent under the provisions of the Act of Congress

approved May 10, 1872; and that the labor done and improvements made thereon by the applicant and

their grantors exceed five hundred dollars in value, <sup>upon or for each location</sup> and further that we are not personally interested

in said mine.

Alfred R. Wagner  
J. N. Childers

TERRITORY OF ARIZONA,

COUNTY OF Yavapai } ss:

Sworn to and subscribed before me this 12<sup>th</sup> day

[SEAL.]

of July, 1905

L. P. Nellis

My commission Expires May 16 1907



# NOTICE OF MINING LOCATION. LODE CLAIM.

TO ALL WHOM IT MAY CONCERN:

This mining claim, the name of which is the "Courage"  
Mining Claim, situate on lands belonging to the United States of America, and in which there are valuable mineral deposits, was entered upon and located for the purpose of exploration and purchase by Prudential Copper Mining Co.

the undersigned, on the 18" day of February 1903  
The length of this claim is Fifteen hundred feet  
and we claim 750 feet  
[ We or I. ] 750 feet  
in a northerly direction, and  
in a southerly direction from the center of the discovery shaft, at which this notice is posted, lengthwise of the claim, together with three hundred (300) feet in width of the surface grounds, on each side of the center of said vein. The general course of the lode deposit and premises is from the northerly to the southerly.

The claim is situated and located in the Black Hills Mining District, in Yavapai County, in the Territory of Arizona, about four miles in a northerly direction from Dewey & joins the "Kansas" (patented) claim on the south.

The surface boundaries of the claim are marked upon the ground as follows: Beginning at a monument of stones at a point in an northerly direction 750 feet from the discovery shaft (at which this notice is posted), being in the center of the north end line of said claim; thence easterly 300 feet to a monument of stones, being the northeast corner of said claim; thence southerly 1500 feet to a monument of stones, being at the southeast corner of said claim; thence westerly 300 feet to a monument of stones (at the center of the south end of said claim); thence westerly 300 feet to a monument of stones, being at the southwest corner of said claim; thence northerly 1500 feet to a monument of stones, being the northwest corner of said claim; thence easterly 300 feet to the place of beginning.

All done under the provisions of Chapter Six, of Title XXXII, of the Revised Statutes of the United States, and of an Act of the General Assembly of Arizona, entitled "An Act Concerning Mines," approved March 20th, 1895, and amended March 2d, 1899, and March 16th, 1901.

Dated and posted on the ground this 18" day of February 1903

Witness:  
Chas. H. Richards.

Prudential Copper Mining Co.  
by Alia Smith, President.

967  
Indexed  
“Lourage”

Prudential Copper  
Mining Company

Dated Feb 18th 1903

RECORDED AT REQUEST OF

C. A. Haggott  
Feb. 25 1903

At 9:45 o'clock A.M.

In Book 6 of Mines

Page 25

Records of Nevada County, Ast. Co.

J. Farley  
County Clerk

By G. J. Kehane Recorder

# NOTICE OF MINING LOCATION. LODE CLAIM.

TO ALL WHOM IT MAY CONCERN:

This mining claim, the name of which is the Arthur Lester Mining Claim, situate on lands belonging to the United States of America, and in which there are valuable mineral deposits, was entered upon and located for the purpose of exploration and purchase by

Shea Smith and H. C. Krueger, for the Prudential Copper Mining Co. of Arizona

the undersigned, on the 21<sup>st</sup> day of December 1901

The length of this claim is fifteen hundred (1500) feet and we claim six hundred (600) feet [ We or I. ] in a northerly direction, and Nine hundred (900) feet

in a southerly direction from the center of the discovery shaft, at which this notice is posted, lengthwise of the claim, together with three hundred (300) feet in width of the surface grounds, on each side of the center of said vein. The general course of the lode deposit and premises is from the northerly to the southerly.

The claim is situated and located in the Black Hills Mining District, in Yavapai County, in the Territory of Arizona, about three miles easterly of Thomas'

in an easterly direction from Thomas' crossing on the Prescott & Eastern Railroad and about one mile in a southerly direction from Johnny Webb's cabin on Grapevine Creek and is a southerly extension of the Ledger lode.

The surface boundaries of the claim are marked upon the ground as follows: Beginning at a monument of stones at a point in a northerly direction six hundred feet (600) feet from the discovery shaft (at which this notice is posted), being in the center of the north end line of said claim; thence easterly 300 feet to a monument of stones, being the northeast corner of said claim; thence southerly 1500 feet to a monument of stones, being at the southeast corner of said claim; thence westerly 300 feet to a monument of stones at the center of the south end of said claim; thence westerly 300 feet to a monument of stones, being at the southwest corner of said claim; thence northerly 1500 feet to a monument of stones, being the northwest corner of said claim; thence easterly 300 feet to the place of beginning.

All done under the provisions of Chapter Six, of Title XXXII, of the Revised Statutes of the United States, and of an Act of the General Assembly of Arizona, entitled "An Act Concerning Mines," approved March 20th, 1895, and amended March 2d, 1899, and March 16th, 1901.

Dated and posted on the ground this 21<sup>st</sup> day of December 1901

Located by Shea Smith  
H. C. Krueger  
for the Prudential Copper Mining Co. of Arizona

1532

Arthur Lester

Prudential Copper  
Mining Co of Ariz

Black Hills

Dec 21 1904

RECORDED AT REQUEST OF

A. H. Krueger

March 20 A. D. 1902

At 3:05 o'clock P. M.

In Book 63 of Mines

Pages 214

Records of Yavapai County, Arizona.

P. J. Farley  
County Recorder.

By Charles Battie Deputy

# NOTICE OF LOCATION.

## Know All Men By These Presents:

That *we* the undersigned, have this day located fifteen hundred (1500) linear feet of this vein or lode, bearing precious metals, with all dips, spurs, angles and variations, with surface ground three hundred (300) feet on each side of the center of vein, with all mineral deposits contained therein, and all timber growing within the limits of said claim, and all water and water privileges thereon or appurtenant thereto, under and according to the provisions of the Mining Laws of the United States, under which it is located.

This claim commences at this Monument and Notice placed upon the ledge, and runs fifteen hundred (1500) feet in a Southerly direction along the ledge from discovery shaft.

The exterior boundaries are as follows, viz: Commencing at this monument and notice and running three hundred (300) feet in an easterly direction to monument at N. E. corner of claim; thence in a southerly direction parallel with the ledge fifteen hundred (1500) feet to monument at S. E. corner of claim; thence at right angles across the ledge in a westerly direction three hundred (300) feet to monument at the center of the south end of said claim; thence westerly three hundred (300) feet to monument at S. W. corner of claim; thence parallel with the lode in a northerly direction fifteen hundred (1500) feet to monument at N. W. corner of claim; thence at right angles across the ledge in an easterly direction three hundred (300) feet to monument upon the ledge and place of beginning.

This ledge may be more generally described as situated *about three miles easterly of Thomas' Railroad Crossing on the Prescott & Eastern Railroad and about one mile in a southerly direction from Johnny Webb's cabin on Grapevine Creek, and lies east of the "Arthur Lester" lode and is a southerly extension of the "Euna Gwendolin" lode.*

in *Black Hills* Mining District, Yavapai County, Arizona Territory,  
and shall be known as the *"Alice Rosalva"* Mining Claim.

DATED ON THE GROUND this *21<sup>st</sup>* day *December* 190*1*

Located by *Shea Smith*  
*H. C. Krueger*  
for the *Prudential Copper Mining Co. of Arizona.*

indexed  
Index 333

Alice Rosalia

Compared.

Prudential Co.

Mingler of Ariz.

Black Hills

Dec 21" 1901

RECORDED AT REQUEST OF

H. La Krueger  
March 20" 1902

At 3 05 o'clock

In Book 47 of Mines

Page 223

Records of Yavapai County, Arizona.

P. Farley  
County Recorder

By J. S. Lowell Deputy

FOR SOUTH END OF CLAIM.—Vein Running Northerly and Southerly.

## NOTICE OF LOCATION.

### Know All Men By These Presents:

That *we* the undersigned, have this day located fifteen hundred (1500) linear feet of this vein or lode, bearing precious metals, with all dips, spurs, angles and variations, with surface ground three hundred (300) feet on each side of the center of vein, with all mineral deposits contained therein, and all timber growing within the limits of said claim, and all water and water privileges thereon or appurtenant thereto, under and according to the provisions of the Mining Laws of the United States, under which it is located.

This claim commences at this Monument and Notice placed upon the ledge, and runs fifteen hundred (1500) feet in a Northerly direction along the ledge from discovery shaft.

The exterior boundaries are as follows, viz: Commencing at this monument and notice and running three hundred (300) feet in an easterly direction to monument at S. E. corner of claim; thence in a northerly direction parallel with the ledge fifteen hundred (1500) feet to monument at N. E. corner of claim; thence in a westerly direction at right angles across the ledge three hundred (300) feet to monument at the center of the north end of said claim; thence westerly three hundred (300) feet to monument at N. W. corner of claim; thence parallel with the lode in a southerly direction fifteen hundred (1500) feet to monument at S. W. corner of claim; thence at right angles across the ledge in an easterly direction three hundred (300) feet to monument upon the ledge and place of beginning.

This ledge may be more generally described as situated *about three miles easterly of Thomas' crossing on the Prescott & Eastern Railroad and about one mile in a southerly direction from Johnny Webb's cabin on Grape Vine creek, and this end of the Ledge No 1 & Ledge No 2 lodes and is a northerly extension of the "Alice Rosalva" lode*

in *Black Hills* Mining District, Yavapai County, Arizona Territory  
and shall be known as the *"Euna Gwendolin"* Mining Claim.

DATED ON THE GROUND this *21<sup>st</sup>* day *December* 190*1*

Located by *Shea Smith*  
*H. C. Krueger*  
for the *Prudential Copper Mining Co. of Arizona*

Indexed  
15-34

Emma Gwendolyn

Prudential Lopper

mining loc of Ariz

Completed.

Black Hill

Dec 21" 1901

RECORDED AT REQUEST OF

N. La Krueger

March 20<sup>th</sup> A.D., 1902

At 3<sup>05</sup> **o'clock** P.M.

In Book 46 of Mines

Pages 217

Records of Yavapai County, Arizona

P. Farley  
County Clerk

By G. S. Lowell  
Register



To all whom it may concern:

This Mining Claim, the name of which is the Black Hills Mining Claim, situate on lands belonging to the United States of America, and in which there are valuable mineral deposits, was entered upon and located for the purposes of exploration and purchase by F. C. Krueger, a citizen of the U. S. March 1st 1899 and amended for the Prudential Copper Mining Co. a citizen of the U. S. the undersigned, on the 13 day of August 1901.

The length of this claim is fifteen hundred (1500) feet, and 7 claim six hundred twenty five (625) feet in a southerly direction and 875 feet in a northerly direction from the center of the discovery shaft, at which this notice is posted, lengthwise of the claim, together with 300 feet in width of the surface grounds, on each side of the center of said claim. The general course of the lode deposit and premises is from the southerly to the northerly.

The claim is situated and located in the Black Hills Mining District, in Yavapai County, in the Territory of Arizona, about 3-1/2 miles in a easterly direction from Dick Thomas Ranch on the Agua Fria River and is a northerly extension of the Copper Queen lode.

The surface boundaries of the claim are marked upon the ground as follows: Beginning at monument of stones at a point in a southerly direction 625 feet from the discovery shaft (at which this notice is posted), being in the center of the South end line of said claim; thence easterly 300 feet to a mon. of stones, being the Southeast corner of said claim; thence northerly 1500 feet to a mon. of stones, being at the Northeast corner of said claim; thence westerly 300 feet to a mon. of stones at the center of the North end of said claim; thence westerly 300 feet to a mon. of stones, being at the Northwest corner of said claim; thence southerly 1500 feet to a mon. of stones at the southwest corner of said claim; thence easterly 300 feet to the place of beginning.

All done under the provisions of Chapter Six, of Title XXXII, of the Revised Statutes of the United States, and of an Act of the General Assembly of Arizona, entitled "An Act to Revise and Codify the Laws of the Territory of Arizona," approved March 13, 1901.

This is an Amended Location Notice of the Black Hills Mining Claim, located by H. C. Krueger March 1st 1899 and amended for the Prudential Copper Mining Co. on the 13th day of August 1901, and recorded respectively in Books 47, p. 15 - & B. 56 of Record of Mines, at pages 339-341, in the office of the County Recorder of the aforesaid County of Yavapai to which reference is hereby made, and this amended Location Notice is made and posted to correct errors in the description in the said original Location Notice.

Dated and posted on the ground this 5th day of April 1905.

Prudential Copper Mng. Co.  
by Ernest A. Haggott, Mgr.

Witnessed by Wm. Merritt.

Filed and Recorded at request of C. H. Richards, Apl. 5<sup>th</sup>  
A. D. 1905, at 11:05 o'clock A. M. Book 70 of Mines, pages \_\_\_\_\_,  
Records of Yavapai County, Arizona.

(Seal)

Roland Mosher,  
County Recorder.

By \_\_\_\_\_, Deputy Recorder.

TERRITORY OF ARIZONA, )  
 ) ss:  
 County of Yavapai. )

I, ROLAND MOSHER, County Recorder in and for the County of Yavapai, in the Territory of Arizona, and custodian of the records thereof, do hereby certify that I have compared the above and foregoing with, and the same is a full, true and correct copy of the Amended Location Notice of the "BLACK HILLS" Mining Claim, as the same appears from the original instrument filed for record in my said office on the 5th day of April, 1905, at 11:05 o'clock a. m., the same to be recorded in Book 70 of Mines, pages \_\_\_\_\_, records of Yavapai County, Arizona.

IN WITNESS WHEREOF, I have hereunto set my hand and affixed my official seal, this 5th day of April, A. D. 1905.

*Roland Mosher*  
 \_\_\_\_\_  
 County Recorder.



# Notice of Mining Location.

## LODE CLAIM.

To All Whom It May Concern:

" *Ledge No. 1.* "

This mining claim, the name of which is the .....  
Mining Claim, situate on lands belonging to the United States of America, and in which there are valuable mineral deposits, was entered upon and located for the purpose of exploration and purchase by *J. B. Crosby*.....

a citizen of the United States  
(Locator must insert either "a citizen of the United States," or, "who has declared his intention to become a citizen of the United States.")

the undersigned, on the *24<sup>th</sup>* day of *July* 190*1*.

The length of this claim is ..... feet,  
and *0* claim ..... feet  
in a *southerly* direction ~~from~~ ~~and~~ ~~direction~~  
..... feet in a ..... direction from

the center of the discovery shaft, at which this notice is posted, lengthwise of the claim, together with *300* feet in width of the surface grounds, on each side of the center of said claim. The general course of the lode deposit and premises is from the *north* to the *south*.

The claim is situated and located in the *Black Hills* Mining District, in *Yavapai* County, in the Territory of Arizona, about *3 1/2* miles in an *easterly* direction from *Dick Thomas' Ranch on the Agua Fria River and lies 400 ft. to the East of the Kansas Mining Claim.*

The surface boundaries of the claim are marked upon the ground as follows: Beginning at *a monument of stones*

at a point in a ..... direction ..... feet from the discovery shaft (at which this notice is posted), being in the center of the *north* end line of said claim; thence *easterly 300* feet to a *monument of stones*, being the *North east* corner of said claim; thence *southerly 1500* feet to a ~~monument of stones~~ at the center of the ..... side line of said claim; thence ~~feet~~ to a *monument of stones*, being at the *south east* corner of said claim; thence *westerly 300* feet to a *monument of stones* at the center of the *south* end of said claim; thence *westerly 300* feet to a *monument of stones*, being at the *south west* corner of said claim; thence *northerly 1500* feet to a ..... being at the center of the ..... side line of said claim; thence ..... feet to a *monument of stones* at the *north west* corner of said claim; thence *easterly 300* feet to the place of beginning.

All done under the provisions of Chapter Six, of Title XXXII., of the Revised Statutes of the United States, and of an Act of the General Assembly of Arizona, entitled "An Act Concerning Mines," approved March 20th, 1895, and amended March 2d, 1899.

Dated and posted on the ground this *24<sup>th</sup>* day of *July* 190*1*.

Witness: *John Mars*

*J B Crosby*

I,....., County Recorder in and for the County and Territory aforesaid, do hereby certify that the within instrument was filed for record at.....o'clock,..... M., on this.....day of.....190..., and duly recorded in Book No..... of.....Records of.....County, Arizona, at pages.....

WITNESS my hand and official seal the day and year first above written.

..... County Recorder.

3396

Indexed  
Comp.

Notice of Location.

LODE CLAIM.

" Hedge No 1  
J. B. Corvinsky  
Black Hills

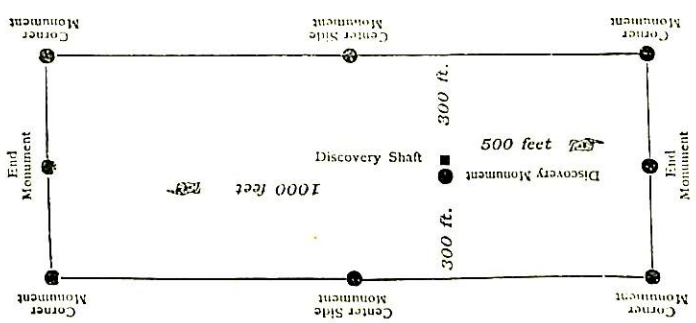
Dated July 27<sup>th</sup> 1901

Filed and recorded at request of  
J. B. Corvinsky  
Aug. 19<sup>th</sup> A. D. 1901.  
at 3:00 O'clock P. M.  
Book 59 of Mines

Page 486  
RECORDS OF YAVAPAI COUNTY, ARIZONA  
J. B. Corvinsky County Recorder.  
By C. H. Williams Deputy Recorder.

THE H. H. MC NEIL CO., PRINTERS, PHOENIX, ARIZONA.

Return H. C. Williams



This diagram is to give locator a general idea of plan of location under the new law. The Discovery Shaft can be in the center of claim or any distance from either end desired. In the diagram it is placed 500 feet from one end and 1000 feet from the other. Commence description of claim at a center end monument, giving its distance and direction from center of Discovery Shaft; thence bound the claim in either direction. In description be careful to state locality of claim with reference to some natural object, or permanent monument, as will identify the claim.

# Notice of Mining Location.

## LODE CLAIM.

To All Whom It May Concern:

This mining claim, the name of which is the "Ledge No 2" Mining Claim, situate on lands belonging to the United States of America, and in which there are valuable mineral deposits, was entered upon and located for the purpose of exploration and purchase by J. B. Crosby

a citizen of the United States (Locator must insert either "Citizen of the United States," or, "who has declared his intention to become a citizen of the United States.")

the undersigned, on the 24th day of July 1901

The length of this claim is 1500 feet, and 1500 feet in a northerly direction from

the center of the discovery shaft, at which this notice is posted, lengthwise of the claim, together with 300 feet in width of the surface grounds, on each side of the center of said claim.

The general course of the lode deposit and premises is from the north to the south

The claim is situated and located in the Black Hills Mining District, in Yavapai County, in the Territory of Arizona, about 3 1/2 miles in a easterly direction from Dick Thomas' Ranch on the Agua Fria River and lies about 300 ft. north east of the Kansas Mining Claim and adjoins Ledge No 1 claim on the north.

The surface boundaries of the claim are marked upon the ground as follows: Beginning at a monument of stones

at a point in a direction feet from the discovery shaft (at which this notice is posted), being in the center of the south end line of said claim; thence easterly 300 feet to a monument of stones, being the south east corner of said claim; thence northerly 1500 feet to a side line of said claim; thence to a monument of stones, being at the north east corner of said claim; thence westerly 300 feet to a monument of stones at the center of the north end of said claim; thence westerly 300 feet to a monument of stones, being at the north west corner of said claim; thence southerly 1500 feet to a side line of said claim; thence to a monument of stones at the south west corner of said claim; thence easterly 300 feet to the place of beginning.

All done under the provisions of Chapter Six, of Title XXXII., of the Revised Statutes of the United States, and of an Act of the General Assembly of Arizona, entitled "An Act Concerning Mines," approved March 20th, 1895, and amended March 2d, 1899.

Dated and posted on the ground this 24th day of July 1901

witness: John Mars

J B Crosby

TERritORY OF ARIZONA,  
 County of..... } ss.

I....., County Recorder in and for the County and Territory aforesaid, do hereby certify that the within instrument was filed for record at..... o'clock,..... M., on this..... day of..... 190... and duly recorded in Book No..... of..... County, Arizona, at pages.....

WITNESS my hand and official seal the day and year first above written.

County Recorder.

3397

*Indexed*  
*Pomphrey*

Notice of Location.

LODE CLAIM.

"Ledge No 2"

J. B. Crosby  
 Black Hills

Dated July 24<sup>th</sup> 1901

Filed and recorded at request of  
 J. O. Brown

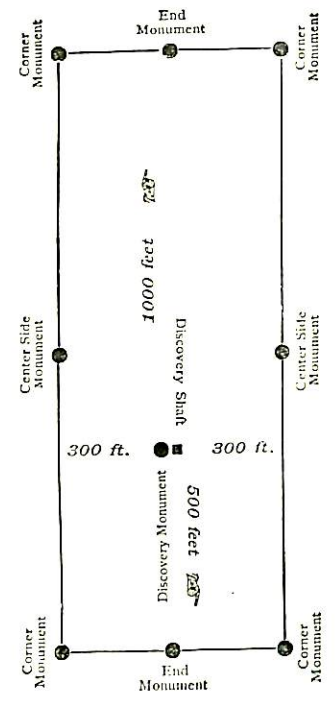
Aug. 17<sup>th</sup> A. D. 1901  
 at 3:00 o'clock P. M.

Book 59 of Mines

Page 487

J. J. Parley  
 County Recorder.

By C. R. Dixon  
 Deputy Recorder.



This diagram is to give locator a general idea of plan of location under the new law. The Discovery Shaft can be in the center of claim or any distance from either end desired. In the diagram it is placed 500 feet from one end and 1000 feet from the other. Commence description of claim at a center end monument, giving its distance and direction from center of Discovery Shaft; thence bound the claim in either direction. In description be careful to state locality of claim with reference to some natural object, or permanent monument, as will identify the claim.

*Return H. C. Home*

# Notice of Mining Location.

## LODE CLAIM.

To All Whom It May Concern:

"Brown"

This mining claim, the name of which is the Brown Mining Claim, situate on lands belonging to the United States of America, and in which there are valuable mineral deposits, was entered upon and located for the purpose of exploration and purchase by H. C. Krueger, for the Prudential Copper Mining Co. a citizen of the United States

(Locator must insert either "a citizen of the United States," or, "who has declared his intention to become a citizen of the United States.")

the undersigned, on the 24<sup>th</sup> day of May 1901.

The length of this claim is 1500 feet, and 3 claim 280 feet in a southerly direction, and 1220 feet in a northerly direction from the center of the discovery ~~shaft~~ <sup>monument</sup>, at which this notice is posted, lengthwise of the claim, together with 100 feet in width of the surface grounds, on each side of the center of said claim. The general course of the lode deposit and premises is from the north to the south.

The claim is situated and located in the Black Hills Mining District, in Yavapai County, in the Territory of Arizona, about 3 1/2 miles in a easterly direction from Dick Thomas' Ranch on the Agua Fria River and adjoins the Kansas Mining Claim (Patented) on the East.

The surface boundaries of the claim are marked upon the ground as follows: Beginning at a monument of stones

at a point in a southerly direction 280 feet from the discovery ~~shaft~~ <sup>monument</sup> (at which this notice is posted), being in the center of the south end line of said claim; thence easterly 100 feet to a monument of stones, being the south east corner of said claim; thence northerly 1500 feet to a ~~at the center of the~~ side line of said claim; thence feet to a monument of stones, being at the north east corner of said claim; thence westerly 100 feet to a monument of stones at the center of the north end of said claim; thence westerly 100 feet to a monument of stone, being at the north west corner of said claim; thence southerly 1500 feet to a ~~being at the center of the~~ side line of said claim; thence feet to a monument of stones at the south west corner of said claim; thence easterly 100 feet to the place of beginning.

All done under the provisions of Chapter Six, of Title XXXII., of the Revised Statutes of the United States, and of an Act of the General Assembly of Arizona, entitled "An Act Concerning Mines," approved March 20th, 1895, and amended March 2d, 1899.

Dated and posted on the ground this 24<sup>th</sup> day of may 1901.

H. C. Krueger

TERRITORY OF ARIZONA,  
County of..... } ss

I....., County Recorder in and for the County and Territory aforesaid, do hereby certify that the within instrument was filed for record at..... o'clock,..... M., on this..... day of..... 190..., and duly recorded in Book No..... of..... Records of..... County, Arizona, at pages.....

WITNESS my hand and official seal the day and year first above written.

County Recorder.

3440 indexed

*Crown's interest*

# Notice of Location

LODE CLAIM.

*H. C. Krueger*

Dated *May 24* 1901

Filed and recorded at request of  
*H. C. Krueger*  
August 22 A. D. 1901

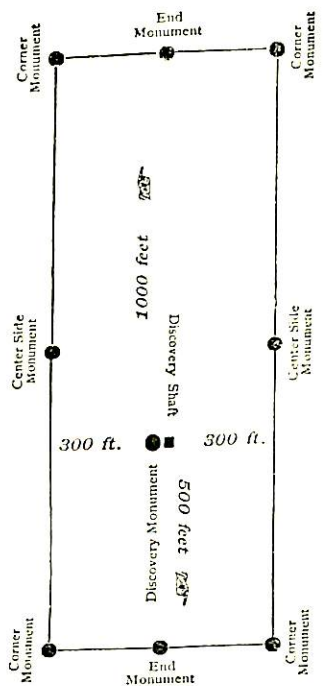
at *10:50* o'clock A.M.

Book *59 of Mines*

Pages *527*

RECORDS OF YAVAPAI COUNTY, ARIZONA.  
*P. J. Starley*  
County Recorder.

By *L. R. Pious*  
Deputy Recorder.



This diagram is to give locator a general idea of plan of location under the new law. The Discovery Shaft can be in the center of claim or any distance from either end desired. In the diagram it is placed 500 feet from one end and 1000 feet from the other. Commence description of claim at a center end monument, giving its distance and direction from center of Discovery Shaft; thence bound the claim in either direction. In description be careful to state locality of claim with reference to some natural object, or permanent monument, as will identify the claim.



# Notice of Mining Location.

39

## LODE CLAIM.

To All Whom It May Concern:

"Little Major"

This mining claim, the name of which is the Little Major Mining Claim, situate on lands belonging to the United States of America, and in which there are valuable mineral deposits, was entered upon and located for the purpose of exploration and purchase by H. C. Krueger, for the Prudential Copper Mining Co. a citizen of the United States.

(Locator must insert either "a citizen of the United States," or, "who has declared his intention to become a citizen of the United States.")

the undersigned, on the 24<sup>th</sup> day of May 1901.

The length of this claim is 1500 feet, and 3 claim 80 feet in a southerly direction, and 1420 feet in a northerly direction from the ~~center of the~~ <sup>monument</sup> discovery shaft, at which this notice is posted, lengthwise of the claim, together with 100 feet in width of the surface grounds, on each side of the center of said claim. The general course of the lode deposit and premises is from the north to the south.

The claim is situated and located in the Black Hills Mining District, in Yavapai County, in the Territory of Arizona, about 3 1/2 miles in an easterly direction from Dick Thomas' Ranch on the Agua Fria River and is a northerly extension of the Kansas Mining Claim (Patented) and adjoins the Copper Queen Claim on the East.

The surface boundaries of the claim are marked upon the ground as follows: Beginning at a monument of stones

at a point in a southerly direction 80 feet from the discovery ~~shaft~~ <sup>monument</sup> (at which this notice is posted), being in the center of the south end line of said claim; thence easterly 100 feet to a monument of stones, being the south east corner of said claim; thence northerly 1500 feet to a ~~at the center of the~~ <sup>side line of said claim;</sup> thence ~~feet to a~~ <sup>monument of stones</sup>, being at the north east corner of said claim; thence westerly 100 feet to a monument of stones at the center of the north end of said claim; thence westerly 100 feet to a monument of stones, being at the north west corner of said claim; thence southerly 1500 feet to a ~~being at the center of the~~ <sup>side line of said claim;</sup> thence ~~feet to a~~ <sup>monument of stones</sup> at the south west corner of said claim; thence easterly 100 feet to the place of beginning.

All done under the provisions of Chapter Six, of Title XXXII., of the Revised Statutes of the United States, and of an Act of the General Assembly of Arizona, entitled "An Act Concerning Mines," approved March 20th, 1895, and amended March 2d, 1899.

Dated and posted on the ground this 24<sup>th</sup> day of May 1901.

H. C. Krueger

TERRITORY OF ARIZONA,  
 County of..... } ss

I....., County Recorder in and for the County and Territory aforesaid, do hereby certify that the within instrument was filed for record at..... o'clock,..... M., on this..... day of..... 190..., and duly recorded in Book No..... of..... Records of..... County, Arizona, at pages.....

WITNESS my hand and official seal the day and year first above written.

County Recorder.

3443 *indeed*  
*Little Major*

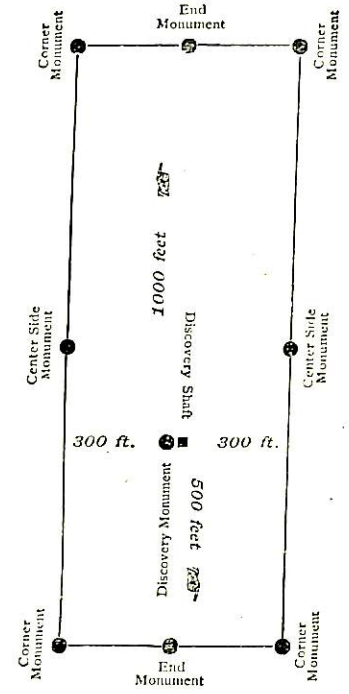
Notice of Location.

LODE CLAIM.

*A. G. Krueger*

Dated *May 7th* 1901

Filed and recorded at request of  
*A. G. Krueger*  
 August 22<sup>nd</sup> A. D. 1901  
 at 10:50 O'clock A.M.  
 Book *59 of Mines*  
 Page *510*  
 RECORDS OF YAVAPAI COUNTY, ARIZONA  
*P. J. Barley*  
 County Recorder.  
 By *A. R. Dicus*  
 Deputy Recorder.



This diagram is to give locator a general idea of plan of location under the new law. The Discovery Shaft can be in the center of claim or any distance from either end desired. In the diagram it is placed 500 feet from one end and 1000 feet from the other. Commence description of claim at a center end monument, giving its distance and direction from center of Discovery Shaft; thence bound the claim in either direction. In description be careful to state locality of claim with reference to some natural object, or permanent monument, as will identify the claim.

# Notice of Mining Location.

## LODE CLAIM.

To All Whom It May Concern:

This mining claim, the name of which is the Prudential Mining Claim, situate on lands belonging to the United States of America, and in which there are valuable mineral deposits, was entered upon and located for the purpose of exploration and purchase by A. C. Krueger, for the Prudential Copper Mining Co. a citizen of the U. S.

(Locator must insert either "a citizen of the United States," or, "who has declared his intention to become a citizen of the United States.")

the undersigned, on the 24<sup>th</sup> day of May 1901.

The length of this claim is 1500 feet, and 9 claim 850 feet in a northerly direction, and 650 feet in a southerly direction from the center of the discovery ~~shaft~~ <sup>monument</sup>, at which this notice is posted, lengthwise of the claim, together with 300 feet in width of the surface grounds, on each side of the center of said claim. The general course of the lode deposit and premises is from the north to the south.

The claim is situated and located in the Black Hills Mining District, in Yavapai County, in the Territory of Arizona, about 3 1/2 miles in an easterly direction from Dick Thomas' Ranch on the Agua Fria River and corners with the Kansas Mining Claim (Patented) on the North East and adjoins the Memphis claim on the West.

The surface boundaries of the claim are marked upon the ground as follows: Beginning at a monument of stones

at a point in a northerly direction 850 feet from the discovery ~~shaft~~ <sup>monument</sup> (at which this notice is posted), being in the center of the north end line of said claim; thence easterly 300 feet to a monument of stones, being the north east corner of said claim; thence southerly 1500 feet to a ~~\_\_\_\_\_~~ at the center of the ~~\_\_\_\_\_~~ side line of said claim; thence feet to a monument of stones, being at the south east corner of said claim; thence westerly 300 feet to a monument of stones at the center of the south end of said claim; thence westerly 300 feet to a monument of stones, being at the south west corner of said claim; thence northerly 1500 feet to a ~~\_\_\_\_\_~~ being at the center of the ~~\_\_\_\_\_~~ side line of said claim; thence ~~\_\_\_\_\_~~ feet to a monument of stones at the north west corner of said claim; thence easterly 300 feet to the place of beginning.

All done under the provisions of Chapter Six, of Title XXXII., of the Revised Statutes of the United States, and of an Act of the General Assembly of Arizona, entitled "An Act Concerning Mines," approved March 20th, 1895, and amended March 2d, 1899.

Dated and posted on the ground this 24<sup>th</sup> day of May 1901.  
A. C. Krueger

TERRITORY OF ARIZONA,  
County of..... } ss

I,....., County Recorder in and for the County and Territory aforesaid, do hereby certify that the within instrument was filed for record at..... o'clock,..... M., on this..... day of..... 190... and duly recorded in Book No..... of..... Records of..... County, Arizona, at pages.....

WITNESS my hand and official seal the day and year first above written.

County Recorder.

*3442*  
Prudential  
Notice of Location.

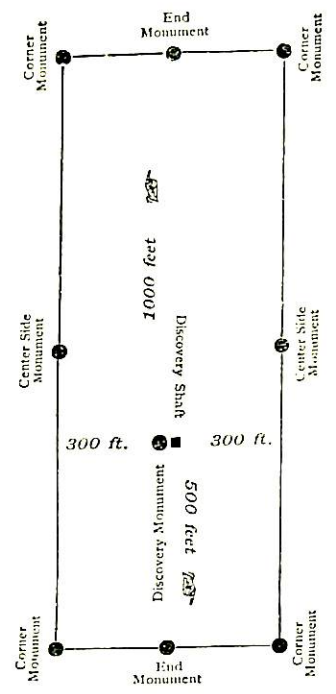
LODE CLAIM.

*H. C. Krueger*  
.....  
.....

Dated *May 24<sup>th</sup>* 1901

Filed and recorded at request of  
*H. C. Krueger*  
*August 22<sup>nd</sup>* A. D. 1901  
at *10:50* o'clock A. M.  
Book *59 of Mines*  
Page *509*

RECORDS OF YAVAPAI COUNTY, ARIZONA.  
*P. J. Farley*  
County Recorder.  
By *W. K. Pious*  
Deputy Recorder.



This diagram is to give locator a general idea of plan of location under the new law. The Discovery Shaft can be in the center of claim or any distance from either end desired. In the diagram it is placed 500 feet from one end and 1000 feet from the other. Commence description of claim at a center end monument, giving its distance and direction from center of Discovery Shaft; thence bound the claim in either direction. In description be careful to state locality of claim with reference to some natural object, or permanent monument, as will identify the claim.

# Notice of Mining Location.

## LODE CLAIM.

To All Whom It May Concern:

This mining claim, the name of which is the Al Freer Mining Claim, situate on lands belonging to the United States of America, and in which there are valuable mineral deposits, was entered upon and located for the purpose of exploration and purchase by H. C. Krueger for the Prudential Copper Mining Co. a citizen of the United States

(Locator must insert either "a citizen of the United States," or, "who has declared his intention to become a citizen of the United States.") the undersigned, on the 24<sup>th</sup> day of May 1901.

The length of this claim is 1500 feet, and 9 claim 140 feet in a northerly direction, and 1360 feet in a southerly direction from the center of the discovery shaft, at which this notice is posted, lengthwise of the claim, together with 300 feet in width of the surface grounds, on each side of the center of said claim. The general course of the lode deposit and premises is from the north to the south.

The claim is situated and located in the Black Hills Mining District, in Yavapai County, in the Territory of Arizona, about 3 1/2 miles in an easterly direction from Dick Thomas' Ranch on the Agua Fria River, and adjoins the Kansas Mining Claim (Patented) on the west.

The surface boundaries of the claim are marked upon the ground as follows: Beginning at a monument of stone

at a point in a northerly direction 140 feet from the discovery shaft (at which this notice is posted), being in the center of the north end line of said claim; thence easterly 300 feet to a monument of stones, being the north east corner of said claim; thence southerly 1500 feet to a ~~\_\_\_\_\_~~ at the center of the ~~\_\_\_\_\_~~ side line of said claim; thence ~~\_\_\_\_\_~~ to a monument of stone, being at the south east corner of said claim; thence westerly 300 feet to a monument of stone at the center of the south end of said claim; thence westerly 300 feet to a monument of stone, being at the south west corner of said claim; thence northerly 1500 feet to a ~~\_\_\_\_\_~~ being at the center of the ~~\_\_\_\_\_~~ side line of said claim; thence ~~\_\_\_\_\_~~ to a monument of stone at the north west corner of said claim; thence easterly 300 feet to the place of beginning.

All done under the provisions of Chapter Six, of Title XXXII., of the Revised Statutes of the United States, and of an Act of the General Assembly of Arizona, entitled "An Act Concerning Mines," approved March 20th, 1895, and amended March 2d, 1899.

Dated and posted on the ground this 24<sup>th</sup> day of May 1901.  
H. C. Krueger

TERRITORY OF ARIZONA,  
 County of..... } ss

I,....., County Recorder in and for the County and Territory aforesaid, do hereby certify that the within instrument was filed for record at..... o'clock,..... M., on this..... day of..... 190..., and duly recorded in Book No..... of..... Records of..... County, Arizona, at pages.....

WITNESS my hand and official seal the day and year first above written.

County Recorder.

*34411*  
*Al Greer*  
 Notice of Location.

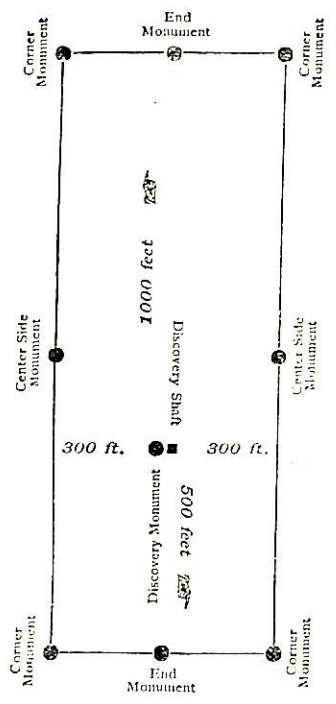
LODE CLAIM.

*H. C. Krueger*

Dated *May 24* 1901

Filed and recorded at request of  
*H. C. Krueger*  
 August 22<sup>nd</sup> A. D. 1901  
 at *10:50* o'clock A.M.  
 Book *59* of Mines.  
 Page *5411*

*P. J. Starley*  
 County Recorder.  
*W. R. Davis*  
 Deputy Recorder.



This diagram is to give locator a general idea of plan of location under the new law. The Discovery Shaft can be in the center of claim or any distance from either end desired. In the diagram it is placed 500 feet from one end and 1000 feet from the other. Commence description of claim at a center end monument, giving its distance and direction from center of Discovery Shaft; thence bound the claim in either direction. In description be careful to state locality of claim with reference to some natural object, or permanent monument, as will identify the claim.

AMENDED

Notice of Mining Location.

LODE CLAIM.

To All Whom It May Concern:

This mining claim, the name of which is the Copper Queen Mining Claim, situate on lands belonging to the United States of America, and in which there are valuable mineral deposits, was entered upon and located for the purpose of exploration and purchase by H. C. Krueger, for the Prudential Copper Mining Co.

the undersigned, on the 18<sup>th</sup> day of August 1901  
 The length of this claim is 1500 feet,  
 and 2 claim 500 feet  
 in a southerly direction, and 1000 feet in a northerly direction from  
 the center of the discovery shaft, at which this notice is posted, lengthwise of the claim, together  
 with 300 feet in width of the surface grounds, on each  
 side of the center of said claim. The general course of the lode deposit and premises is from the  
southerly to the northerly

The claim is situated and located in the Black Hills Mining District, in  
Yavapai County, in the Territory of Arizona, about 3 1/2 miles  
 in an easterly direction from Dick Thomas' Ranch on the Agua  
Fria River and is a northerly extension of the Kansas Claim.

The surface boundaries of the claim are marked upon the ground as follows: Beginning at  
a monument of stones

at a point in a southerly direction 500 feet from  
 the discovery shaft (at which this notice is posted), being in the center of the south  
 end line of said claim; thence easterly 300 feet to a monument  
of stones, being the south east corner of said claim; thence  
northerly 1500 feet to a ~~monument~~ at the center of  
~~the~~ side line of said claim; thence  
~~west~~ to a monument of stone being at the north east corner of said  
 claim; thence westerly 300 feet to a monument of stone  
 at the center of the north end of said claim; thence westerly 300  
 feet to a monument of stone, being at the north west  
 corner of said claim; thence southerly 1500 feet to a ~~monument~~  
~~being at the center of the~~ side line of said claim;  
~~thence~~ feet to a monument of stone at  
 the south west corner of said claim; thence easterly 300  
 feet to the place of beginning.

All done under the provisions of Chapter Six, of Title XXXII, of the Revised Statutes of  
 the United States, and of an Act of the General Assembly of Arizona, entitled "An Act Concern-  
 ing Mines," approved March 20th, 1895, and amended March 2d, 1899.

This is an Amended Location Notice of the Copper Queen  
 Mining Claim, located by H. C. Krueger  
 on the 13<sup>th</sup> day of  
November 1900, and recorded in Book 56 of Records of Mines, at  
 page 612, in the office of the County Recorder of the aforesaid County of Yavapai  
 to which reference is hereby made, and this Amended Location Notice is made and posted to  
 correct errors in the description in the said original Location Notice.

Dated and posted on the ground this 18<sup>th</sup> day of August 1901

H. C. Krueger

3603  
 "Copper Queen"  
 AMENDED

Notice of Location.

LODE *Platinum*  
*Compulsory*  
 H. C. Krueger

Black Hills

Dated Aug. 18<sup>th</sup> 1901

Filed and recorded at request of  
 H. C. Krueger  
 Sept. 6<sup>th</sup> A. D. 1901  
 at 10:10 o'clock A. M.

Book 58 of Mines,  
 Pages 338-339  
 RECORDS OF YAVAPAI COUNTY, ARIZONA

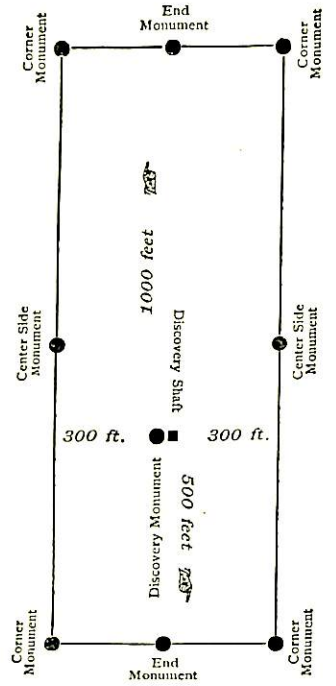
*C. J. Charley*  
 County Recorder.  
 By *C. R. Dicus*  
 Deputy Recorder.

TERRITORY OF ARIZONA,  
 County of..... } ss.

I,..... County Recorder in and for the County and  
 Territory aforesaid, do hereby certify that the within instrument was filed for record at..... o'clock..... M.,  
 on this..... day of..... 189..... and duly recorded in Book No.....  
 of..... Records of..... County, Arizona, at pages.....

WITNESS my hand and official seal the day and year first above written

County Recorder



This diagram is to give locator a general idea of plan of location under the new law. The Discovery Shaft can be in the center of claim or any distance from either end desired. In the diagram it is placed 500 feet from one end and 1000 feet from the other. Commence description of claim at a center end monument, giving its distance and direction from center of Discovery Shaft; thence bound the claim in either direction. In description be careful to state locality of claim with reference to some natural object, or permanent monument, as will identify the claim.



4-688.

U. S. SURVEYOR-GENERAL'S FINAL CERTIFICATE ON FIELD NOTES.

Department of the Interior,

OFFICE OF U. S. SURVEYOR-GENERAL,

Phoenix, Arizona.

Sept 28 - 1905

I, U. S. Surveyor-General for Arizona

do hereby certify that the foregoing transcript of the Field Notes, return and approval of the survey of the mining claim of

The "Prudential Copper Mining Company" Black Hills, Brown, Ledge No. 1, Prudential, Al Freer, Arthur Lester known as the Copper Queen, Little Major, Ledge No. 2, Courage, Alice Rosalva, Euna Gwendolin. Black Hills

situate in Yavapai County, Arizona

Mining District, in Section 8 & 17, Township No. 14 N., Range No. 2 E. unsurveyed, and designated as Survey No. 2050

has been correctly copied from the originals on file in this office; that said Field Notes furnish such an accurate description of said mining claim as will, if incorporated into a patent, serve fully to identify the premises, and that such reference is made therein to natural objects or permanent monuments as will perpetuate and fix the locus thereof.

And I further certify that five hundred dollars' worth of labor has been expended or improvements made upon said mining claim by claimant or its grantors, and that said improvements consist of 2 Cuts, 15 Shafts, 2 Tunnels, Drifts &c Total Value \$8200.00

and that no portion of said labor or improvements has been included in the estimate of expenditures upon any other claim.

I further certify that the plat thereof, filed in the U. S. Land Office at Prescott Arizona is correct and in conformity with the foregoing Field Notes.

(signed) Frank S. Ingalls

United States Surveyor-General for Arizona.

SURVEYOR-GENERAL'S CERTIFICATE OF APPROVAL OF FIELD NOTES AND SURVEY OF MINING CLAIM.

Department of the Interior,

Office of U. S. Surveyor-General,

Phoenix, Arizona.

Sept 28, 1905

I, U. S. Surveyor-General for Arizona.

do hereby certify that the foregoing and hereto attached Field Notes and Return of the Survey of the Mining Claim of The "Prudential Copper Mining Company."

Black Hills, Brown, Ledge No. 1, Prudential, Al Freer, Arthur Lester known as the Copper Queen, Little Major, Ledge No. 2, Courage, Alice Rosalva, and Euna Gwendolin.

situate in Black Hills Mining District, Yavapai County, Arizona

in Section 8 & 17, Township No. 14 N., Range No. 2 E. unsurveyed, designated as Survey No. 2050

executed by Charles H. Richards, U. S. Deputy Mineral Surveyor, March 26th to April 10th, 1905, under my instructions dated April 6th, 1905, have been critically examined and the necessary corrections and explanations made, and the said Field Notes and Return, and the Survey they describe, are hereby approved. A true copy of the copy of the location certificate filed by the applicant for survey is included in the field notes.

[Handwritten signature]

U. S. Surveyor-General for Arizona.

Black Hills Range

U.S. Public Land.

Experiment  
(unsur.)

Euna Gwendolyn

Alice Rosalva

ledge No. 2.

ledge No. 1.

Arthur Lester.

Little Major.

Brown.

Courage.

Copper Queen.

Kansas 1521.

Black Hills.

Hewett  
(Unsurveyed)

Mayfield  
(Unsur.)

Al. Freer.

Prudential.

May. (Unsur.)

Map  
of  
The Prudential Copper Mfg. Co  
Claims

Min. Sur.  
No. 2050

Surveyed By  
mch 26-Apr 10. '05.  
Charles H. Richards.  
U.S. Dep. Min. Sur.

