

M
S
-

0

2

0

7

3

JUN 12 1905

*Copied by unit
6/14/05*

(4-683.)

Mineral Survey No. 2073

Lot No.

Gila

Land District.

FIELD NOTES

OF THE SURVEY OF THE MINING CLAIM OF

Fred Colman

KNOWN AS THE

Independence, Compromise, Mendota
Situated in Kanaw

Mining District,

Cochise County, Arizona

Section Approx, Township 23 S, Range 24 E ~~34 E T. B. M.~~

Surveyed under instructions dated May 29th, 1905 unsurveyed

by Franklin K. Smith

U. S. Deputy Mineral Surveyor.

Claim located See notice, 1

Survey commenced May 31st, 1905.

Survey completed May 31st, 1905

⁶⁻¹⁰⁰
Post Office, Address of Claimant's Agent :-

Howell A. Smith.

Bisbee

Tree OK
Ledges OK.

Areas see area Independence + Total Arizona

POOR QUALITY

The following pages are scanned at the best possible quality setting. The original pages are of poor quality and this is the best possible reproduction.

Survey No. 2075, Independence, Menasha, Compromise situated in Warren Mining District, Cochise County, Arizona, owned by Fred Gilman and John Farley, by Novella Smith, Agt.

AFFIDAVIT OF \$500 IMPROVEMENTS.

I hereby certify that the value of the labor and improvements on this claim placed thereon by the claimants or their grantors is not less than \$500 for each location thereof and said improvements were placed on the claims before the 1st day of September, 1905, and prior to the expiration of the period of publication of the application for patent. Said improvements are as follows:

Compromise.

No. 1	Discovery shaft 4x6x10 ft bps from T & S N. 13° 12' E. 900 ft., Value,	\$100.00
No. 2	Shaft 6x8x1 ² ft bps from Cor. No. 2, N. 90° E. 174 ft Value,	150.00
No. 3	Shaft 4x6x10 ft bps from same point N. 23° E. 391 ft., Value,	100.00
No. 4	Shaft 4x7x10 ft bps from Cor. No. 2, N. 35° E 90 ft, Value,	100.00
No. 5	Shaft 4x7x10 ft bps from Cor. No. 2, N. 24° E. 117 ft., Value,	100.00
No. 6	Shaft 4x7x9 ft bps from Cor. No. 2, N. 23° E. 390 ft., Value,	<u>90.00</u>
Total Improvements Compromise lode,		\$640.00

INDEPENDENCE.

No. 1	Discovery shaft 4x6x10 ft bps from "E C.", N. 13° 10' E. 250 ft., Value,	100.00
No. 2	Shaft 5x7x10 ft bps from Cor. No. 2 N. 56° 27' E. 340 ft Value,	100.00
No. 3	Open Cut 6x10x18 ft bps from Cor. No. 2 N. 32° 26' E. 912 ft., Value,	100.00

No. 4	Shaft 6x8x10 ft brs from Cor. No. 2, S. 54° 30' E, 189 ft., Value,	\$125.00
No. 5	Shaft 6x8x5 ft brs from Cor. No. 3 S. 60° 30' E, 127 ft., Value,	50.00
No. 6	Shaft 4x7x12 ft brs from Cor. No. 3 S. 62° E. 164 ft. Value,	<u>120.00</u>
Total Improvements Independence lode,		595.00

MENDOTA.

No. 1	Discovery shaft 4x6x10 ft brs from S E C N. 8° 35' E, 498 ft., Value,	100.00
No. 2	Shaft 4x6x10 ft brs from Cor. No. 7 N. 2° 15' W. 50.2 ft., Value,	100.00
No. 3	Open cut 4x10x7 ft brs from Cor. No. 6 N. 14° 31' W. 53.2 ft., Value,	50.00
No. 4	Shaft 4x6x10 ft brs from Cor. No. 7 N. 21° 31' W. 126.2 ft., Value,	100.00
No. 5	Shaft 5x6x10 ft brs from Cor. No. 7 N. 16° 30' W. 160 ft., Value,	100.00
No. 6	Shaft 4x7x10 ft brs from Cor. No. 7 N. 18° W. 172 ft., Value,	<u>100.00</u>
Total Improvements Mendota lode,		<u>650.00</u>

Total on group

\$1785.00

Franklin W. Smith

U. S. Deputy Mineral Surveyor.

Dated at Picher, Arizona,

September 21, 1905.

Affidavit of Five Hundred Dollars Improvements.

We, N. F. Ziesemer and F. C. Deveraux

of lawful age, being first duly sworn according to law, depose and say: That we are acquainted with the

Independence Nevada Subdivided mining claim, situate in Marion

mining district, Pochise County, Arizona Territory, for which

Fred Tolman and John Farley,

have made application for survey prior to application for patent under the provisions of the Act of Congress

approved May 10, 1872; and that the labor done and improvements made thereon by the applicant, and

their grantor, exceed five hundred dollars in value, and further that we are not personally interested

in said mine.

N. F. Ziesemer
F. C. Deveraux

TERRITORY OF ARIZONA,
COUNTY OF Pochise } ss:

Sworn to and subscribed before me this 21st day
of September, 1905

[SEAL.]

Corra E. Smith

17171b400-3-05

NOTARY PUBLIC
In and for the County of Cochise, Territory of Arizona.
My Commission Expires April 21, 1903.

(4-691.)

Certificate of U. S. Surveyor General

AS TO

EXPENDITURES REPORTED AFTER RETURN OF SURVEY OF MINING CLAIM.

I, U. S. Surveyor General for the district of Arizona,
do hereby certify that Five Hundred Dollars' worth of labor has been expended or
improvements made by claimant or their grantors, upon the mining claim of
Fred Colman and John Farley,

known as the Independence, Compromise, Mendota
situate in Warren mining district,
Cochise County, Arizona
in Section _____, Township No. _____, Range No. _____;

that said improvements consist of on the Compromise, 6 shafts, value
1040. Independence, 5 shafts and 1 cut, value at \$595. Mendota,
5 shafts, 1 cut, value at \$550.

_____, and that no portion of said labor or improvements has been
included in the estimate of expenditures upon any other claim. A copy of the report of
Franklin W. Smith, U. S. Deputy Mineral Surveyor, dated
Sept. 21, 1905., 18 _____, is hereto attached.



U. S. Surveyor General for ARIZONA.

Office of U. S. Surveyor General,

Phoenix, Arizona, _____,

_____, 1 _____

6

Survey No. 2073.
Compromise.

Feet

Beginning at Cor. No. 1 the SE cor, identical with location and with Cor. No. 4 Independence lode of this survey a pine post 4 ft long 4 ins sq set 1 ft in the ground in a mound of stones and scribed 1-2073. C L whence a pine post of same dimensions and scribed B P 1-4-2073 brs. N. 04° 38' E. 25 ft and a second pine post of same dimensions and scribing brs. N. 69° 02' W. 25 ft and NW cor of Sec 50 Tp 23 S R 25 E G. S. R. B. & L. brs S. 54° 27' E. 7497.86 ft., no bearing monuments available.

Thence N. 69° 02' W.

379.2 to the intersection of the W end line of East Bisbee No. 3 lode unsurveyed at S. 01° 23' W. 53.84 ft from the NW cor,

276.2 same bearing along the N end line Independence lode of this survey to original location S end center,

316.2 same bearing to Cor. No. 2 the SW cor identical with location, with Cor. No. 3 Independence lode of this survey and with the NE and Cor. No. 1 respectively of Terrible lode unsurveyed and Foxy Grandpa lode, Survey No. 2074, a pine post 4 ft long 4 ins sq set 1 ft in the ground in a mound of stones and scribed 2-2073 C L whence a pine post of same dimensions and scribed B P 2-3-2073 brs S. 69° 02' E. 25 ft and a second pine post of same dimensions and scribing brs. N. 13° 12' E. 25 ft., no bearing monuments available.

Thence N. 13° 12' E.

1499.3 along the E side line Foxy Grandpa lode, Survey No. 2074 to Cor. No. 3 the NW cor identical with location and with ^{and S.W.} the ~~NE~~ ^{Cor. No. 4} and S.E. cors respectively of Foxy Grandpa lode, Survey No. 2074, Wash and Newcastle lode unsurveyed, a pine post 4 ft long 4 ins sq set 1 ft in the ground in a mound of stones and scribed 3-2073 C L, whence a pine post of same dimensions and scribed B P 3-2073 brs. S. 13° 12' W 25 ft., and a second pine post of same dimensions and

Feet

Beginning at Cor.No.1 the SE cor., a pine post 4 ft long 4 ins sq set 1 ft in the ground in a mound of stones and scribed 1-2073 I L, whence a pine post of same dimensions and scribed B. P. 1-2073 brs. N. $05^{\circ} 52' E$. 25 ft., and a second pine post of same dimensions and scribing brs. N. $69^{\circ} 02' W$. 25 ft., and NW cor Sec 30 Tp 23 S R 25 E G & S R B & M brs S. $65^{\circ} 58' 30'' E$. 6780.9 ft no bearing monuments available, and original location for SE cor brs S. $69^{\circ} 02' E$. 78 ft.,

Thence N. $69^{\circ} 02' W$.

300.0 to original location for S end center,
 300.7 same bearing to the NE cor of Suagui Grande lode, unsurveyed and Cor.No.3 Mendota lode of this survey,
 600.0 same bearing along the N side line of Suagui Grande lode, unsurveyed to Cor.No.2 the SW cor identical with location and with the SE cor of Terrible lode, unsurveyed, a pine post 4 ft long 4 ins sq set 1 ft in the ground in a mound of stones and scribed 2-2073 I L, whence a pine post of same dimensions and scribed B. P. 2-2073 brs. N. $13^{\circ} 10' E$. & 25 ft and a second pine post of same dimensions and scribing brs. S. $69^{\circ} 02' E$. 25 ft., no bearing monuments available.

Thence N. $13^{\circ} 10' E$.

1500.0 along the E side line of Terrible lode, unsurveyed, to Cor.No.3 the NW cor, identical with location, with Cor.No 2 Compromise lode of this survey and with the NE and Cor.No.1 respectively of Terrible lode unsurveyed and Foxy Grandpa lode, Survey No.2074, a pine post etc scribed 3-2073 I L.,

Thence S. $69^{\circ} 02' E$.

300.0 along line 2-1 Compromise lode of this survey to original location for N end center,
 312.41 same bearing to the intersection of the W end line of East Bisbee No.3 lode unsurveyed, at N. $01^{\circ} 23' E$. 546.16ft

from S.W. Cor

Feet

316.2 same bearing to Cor.No.4 the NE cor., identical with location and with Cor.No.1 Compromise lode of this survey a pine post etc., scribed 4-2073 I L.,

Thence S. $01^{\circ} 36' W.$

545.24 to the intersection of the S side line East Bisbee No.3 lode unsurveyed at S. $75^{\circ} 31' E.$ 1.55 ft., from the SW cor., (the S sideline and the SW cor of East Bisbee No.3 lode are identical with the N side line and the NW cor of East Bisbee No.4 lode,)

1121.1 same bearing to Cor.No.5, a pine post 4 ft long 4 ins sq set 1 ft in the ground in a mound of stones and scribed 5-2073 I L, whence a pine post of same dimensions and scribed B P 5-2073 brs. S. $01^{\circ} 45' W.$ 15 ft., and a second pine post of same dimensions and scribing brs. N. $01^{\circ} 36' E.$ 25 ft., no bearing monuments available,

Thence S. $05^{\circ} 52' W.$

1.58 to the intersection of the W end line of the East Bisbee No.4 lode, at S. $1^{\circ} 27' 30'' W.$ 577.77 ft., from the NW cor which point of intersection is identical with Cor.No.5 Mendota lode of this survey,

443.7 same bearing to Cor.No.1 the place of beginning.

Ledge.

The presumed course of the vein on this claim is from the S E C location N. $13^{\circ} 10' E.$ 1500ft.,

Feet

Beginning at Cor.No.1 the SE cor., identical with location and with a cor of Boston lode unsurveyed and situated on line 1-4 No.6 lode, Survey No.2048 a pine post 4 ft long 4 ins sq set 1 ft in the ground in a mound of stones and scribed 1-2073 M L, whence a pine post of same dimensions and scribed B. P. 1-2073 brs. N. $7^{\circ} 22' E$ 25 ft and a second pine post of same dimensions and scribing brs. N. $48^{\circ} 15' W$. 25 ft, no bearing monuments available and NW cor Sec 30 Tp 23 S R 25 E G & S R B & M brs S. $71^{\circ} 26' E$. 6353.2 ft ,

Thence N. $48^{\circ} 15' W$.

356.0 along line 1-4 No.6 lode Survey No.2048 to original location for S end center,

711.6 same bearing to Cor.No.2, the SW cor identical with location and at the point of intersection of line ~~1-4~~ No.6 lode, Survey No. 2048 with the E end line of Suaqui Grande lode, unsurveyed, a pine post 4 ft long 4 ins sq set 1 ft in the ground in amound of stones and scribed 2-2073 M L., whence a pine post of same dimensions and scribed B. P. 2-2073 brs. N. $13^{\circ} 10' E$. 25 ft and a second pine post of same dimensions and scribing brs. S. $48^{\circ} 15' E$ 25 ft., nobearing monuments available.

Thence N. $13^{\circ} 10' E$.

419.2 along the E end line of Suaqui Grande lode unsurveyed to Cor.No.3, situated on the S end line of Independence lode of this survey and identical with the NE cor of Suaqui Grande lode unsurveyed, a pine post 4 ft long 4 ins sq set 1 ft in the ground in a mound of stones and scribed 3-2073 M L, whence a pine post of same dimensions and scribed B.P.3-2073 brs. N. $41^{\circ} 53' E$. 25 ft and a second pine post of same dimensions and scribing brs. S. $13^{\circ} 10' W$. 25 ft., no bearing monuments available.

Thence N. $41^{\circ} 53' E$.

464.9 to Cor.No.4 the NW cor, a pinepost 4 ft long 4 ins sq

Feet

set 1 ft in the ground in a mound of stones and scribed
 4-2073 M L whence a second pine post of same dimensions
 and scribed B. P. 4-2073 brs. S. $41^{\circ} 53' W$. 25 ft
 and a second pine post of same dimensions and scribing brs
 S. $48^{\circ} 15' E$. 15 ft., no bearing monuments available.
 and original location for NW cor brs. N. $48^{\circ} 15' W$. 290 ft.

Thence S. $48^{\circ} 15' E$.

11.0 to original location for N end center,

21.0 same bearing to Cor.No.5 the NE cor, being the point of
 intersection of the W end line of East Bisbee No.4
 lodes with line 5-1 Independence lode of this survey, a
 pine post 4 ft long 4 ins sq set 1 ft in the ground in a
 mound of stones and scribed 5-2073 M. L., whence a pine
 post of same dimensions and scribed B.P.5-2073 brs.N.
 $48^{\circ} 15' W$. 15 ft and a second pine post of same dimensions
 and scribing brs. S. $1^{\circ} 27' 30" E$. 15 ft., no bearing
 monuments available, and original location for NE cor brs.
 S. $48^{\circ} 15' E$ 342.ft.

Thence S. $1^{\circ} 27' 30" W$.

22.23 along the W end line of East Bisbee No.4 lode to Cor.No
 6, identical with SW and NW cors respectively of East Bisbee
 No.4 lode and East Bisbee No.5 lode, unsurveyed, a pine
 post 4 ft long 4 ins sq set 1 ft in the ground in a mound
 of stones and scribed 6-2073 M L whence a pine post of
 same dimensions and scribed B P 6-2073 brs. S. $01^{\circ} 45' W$
 50 ft and a second pine post of same dimensions and scribing
 brs. N. $01^{\circ} 27' 30" E$. 15 ft., no bearing monuments available

Thence S. $1^{\circ} 45' W$.

596.9 along the W end line of East Bisbee No.5 lode unsurveyed
 to Cor.No.7 identical with the SW cor of East Bisbee No.5
 lode, a pine post 4 ft long 4 ins sq set 1 ft in the ground
 in a mound of stones and scribed 7-2073 M L, whence a
 pine post of same dimensions and scribed B. P. 7-2073
 brs. N. $1^{\circ} 45' E$. 25 ft and a second pine post of same
 dimenisons and scribing brs. S. $87^{\circ} 23' E$. 25 ft., no
 bearing monuments available.

Feet

Thence S. 87° 23' E.

204.2 to Cor.No.8, a pine post 4 ft long 4 ins sq set 1 ft in the ground in a mound of stones and scribed 8-2073 M L whence a pine post of same dimensions and scribed B.P. 8-2073 brs. S. 7°22'W. 25 ft and a second pine post of same dimensions and scribing brs. N. 87° 23' W. 25 ft., no bearing monuments available,

Thence S. 7° 22' W.

42.3 to the intersection of the S side line of East Bisbee No.5 lode at S. 75° 31' E. 205.1 ft from the SW cor which point of intersection is identical with NW cor of Boston lode, unsurveyed,

590.9 same bearing along the W end line of Boston lode unsurveyed to Cor.No.1 the place of beginning.

Ledge.

The presumed course of the vein on this claim is from the S. E C location N. 8° 35' E. 995.1 ft.

IMPROVEMENTS.

I certify that the value of the labor and improvements on these claims placed thereon by the claimant or his grantors is less than \$500 for each location thereof and that said improvements consist of:

Compromise.

No.1	Discovery shaft 6x8x12 ft. brs. from Cor.No.2 N.90° E. 174 ft., Value	\$150.
No.2	Shaft 4x6x10 ft brs from same point N. 23° E. 391 ft Value	<u>100.00</u>

Total improvements Compromise \$250.00

Independence.

No.1	Discovery shaft 5x7x10 ft. brs. from Cor.No.2 N.56°27'E.340 ft., Value	\$100.00
No.2	Open Cut 5x10x12 ft brs from Cor.No.2 N. 32°26'E. 912 ft., Value	100.00

See next page for improvements.

No.3 Shaft 6x8x10 ft brs. from Cor.No.3 S.54° 30'E. 199 ft.		
Value		\$125.00
No.4 Shaft 6x8x5 ft brs from same point S. 60° 30' E. 187 ft		
Value		.50.00
No.5 Shaft 4x7x12 ft brs from Corner No.3 S.62°E.164 ft		
Value \$120		<u>120.00</u>
Total improvements Independence lode,		\$495
Mendota		
No.1 Discovery shaft 4x6x10 ft brs. from Cor.No.7 N.02°15'W 50.2 ft., Value		\$100.00
No.2 Open cut 4x10x7 ft. brs. from Cor.No.6 N.14° 21'W.59.2 ft., Value		\$50.00
No.3 Shaft 4x6x10 ft brs from Cor.No.7 N.21°31'W. 126.2 ft., Value		<u>100.00</u>
Total improvements Mendota lode,		<u>250</u>
Total improvements on group		\$795.

A R E A S.

Total area Compromise	6.772 a ✓
Less area in conflict with East Bisbee No.1 lode unsurveyed	0.763 ✓
Less area in conflict with East Bisbee No.2 lode unsurveyed,	0.314 ✓
Less area in conflict with East Bisbee No.3 lode unsurveyed,	<u>-0.006</u> 1.083 ✓
Net area Compromise lode	5.689 ✓
Total area Independence	16.053 ✓
Less area in conflict with East Bisbee No.3 lode unsurveyed	0.052
Less area in conflict with East Bisbee No.4 lode unsurveyed	<u>0.011</u> 0.043 ✓
Net area Independence lode	16.010 ✓
Total area Mendota	8.421 ✓
Less area in conflict with East Bisbee No.5.	0.099 ✓
Less area in conflict with Independence lode, of this survey	<u>1.525</u> 1.684 ✓
Net area Mendota lode,	<u>6.737</u> ✓
Net area of group	28.436 acres.

Compromise, Mendota, and Independence
No. 2073.

Improvements.

I hereby certify that the value of the labor and improvements on this group placed thereon by claimant or his grantors is less than \$500 for each location thereof and that said improvements consist of:

Compromise.

No.1	Discovery shaft 4x6x10 ft bfrs from S E C N. 13° 12' E. 900 ft., Value	\$100.00
No.2	Shaft 6x8x12 ft.brs from Cor.No.2 N. 90° E. ^{East} 174 ft Value	150.00
No.3	Shaft 4x6x10 ft brs from same point N. 23° E. 391 ft, Value	<u>100.00</u>
	Total improvements Compromise lode	\$350.00

Independence.

No.1	Discovery shaft 4x6x10 ft brs from the S E C N. 13° 10' E. 250 ft., Value	\$100.00
No.2	Discovery shaft ⁵ 4x7x10 ft brs from Cor.No.2 N. 56° 27' E 340 ft., Value	100.00
No.3	Open Cut 6x10x12 ft brs from Cor.No.2 N. 32° 26' E. 912 ft., Value	100.00
No.4	Shaft 6x8x10 ft brs from Cor.No.3 S. 54° 30' E. 199 ft., Value,	125.00
No.5	Shaft 6x8x5 ft brs from same point S. 60° 30' E. 187 ft., Value	50.00
No.6	Shaft 4x7x12 ft brs from Cor.No. ³ S. 62° E 164 ft Value	<u>120.00</u>
	Total improvements Independence lode	\$595.00

Mendota.

No.1	Discovery shaft 4x6x10 ft brs from S E C N. 8° 35' E 498 ft., Value	100.00
No.2	Shaft 4x6x10 ft brs from Cor.No.7 N. 02° 15' W. 50.2 ft., Value	100.00
No.3	Open Cut 4x10x7 ft brs from Cor.No.6 N. 14° 31' W. 59.2 ft., Value	50.00

Compromise et al

Improvements on Independence. (Con)

No.4	Shaft 4x6x10 ft hrs from Cor.No.7 N. 21° 31' W. 126.2	
	ft , Value	<u>\$100.00</u>
	Total improvements Mendota lode,	<u>\$350.00</u>
	Total improvements on group	\$1295.00

Complete affidavit of \$500 improvements will be
furnished before expiration of publication

Franklin D. Smith
U. S. Deputy Mineral Surveyor.

Dated at Bisbee, Arizona, June ^{26th} 3, 1905.

ADJOINING CLAIMS.

North Wash lode, unsurveyed, G.J. McCabe, et al., owners,
Newcastle lode, unsurveyed, H. A. Smith, owner.

East. East Bisbee No.1, East Bisbee No.2, East Bisbee No.3,
East Bisbee No.4, East Bisbee No.5, and Boston lodes,
unsurveyed, H.A. Smith and M. Newman, owners.

South No.6 lode, Survey No.2048, H.A. Smith owner.
Suaqui Grande lode, unsurveyed, G.J. McCabe, et al owner.

West. Terrible, lode, unsurveyed, G.J. McCabe, et al owners.
Foxy Grandpa lode, Survey No.2074, Reuel Hazel et al owners

LOCATION.

This group is located about 3 mi in an easterly di-
rection from the city of Bisbee on ^{the} surveyed lands in the
Warren mining District, in Cochise County, Territory
of Arizona approximately in T_p 23 S R 24 E G & S R E & M.

Note:-

Complete affidavit of Five Hundred Dollars improvements
for each location of this group will be furnished before
the expiration of publication.

INSTRUMENT.

This survey was made with a C.L. BERGER & SONS
No. 1 C transit, the courses were deflected from the
true meridian as determined by a solar observation check
ed by an observation on Polaris. the courses were measured
with a 300-foot steel tape. Magnetic variation
12°30' E.

Franklin Smith

U.S. Deputy Mineral Surveyor.

Dated at Bisbee, ARIZONA,

May 31st 1905

FINAL OATHS FOR SURVEYS.

LIST OF NAMES.

A list of the names of the individuals employed by Franklin H. Smith

United States Deputy Mineral Surveyor, to assist in running, measuring, and marking the lines, corners, and boundaries described in the foregoing field notes of the survey of the mining claim of.....

known as the Fred Coleman
Independence, Compromise, Mendota.

and showing the respective capacities in which they acted

- E. G. Minder....., Chainman.
- R. R. Boyd....., Chainman.
-, Arman.
-, Flagman.

FINAL OATHS OF ASSISTANTS.

We E. G. Minder

and R. R. Boyd, do solemnly swear that we assisted Franklin H. Smith

United States Deputy Mineral Surveyor, in marking the corners and surveying the boundaries of the mining claim of Fred Coleman

known as the Independence, Compromise, Mendota.

represented in the foregoing field notes as having been surveyed by said deputy mineral surveyor and under his direction; and that said survey has been in all respects, to the best of our knowledge and belief, faithfully and correctly executed, and the corner and boundary monuments established according to law and the instructions furnished by the United States Surveyor-General for Arizona

- E. G. Minder....., Chainman.
- R. R. Boyd....., Chainman.
-, Arman.
-, Flagman.

Subscribed and sworn to by the above-named persons before me this 31st

day of May, 1905.

E. G. Minder

NOTARY PUBLIC
in and for the County of Cochise, Territory of Arizona.
My Commission Expires March 21, 1908.

(4-686.)

FINAL OATH OF U. S. DEPUTY MINERAL SURVEYOR

I, Franklin W. Smith, U. S. Deputy Mineral Surveyor, do solemnly swear that, in pursuance of instructions received from the United States Surveyor General for Arizona, dated May 29th, 1905, I have, in strict conformity to the laws of the United States, the official regulations and instructions thereunder, and the instructions of said Surveyor General, faithfully and correctly executed the survey of the Mining Claim of Led Cleman, known as the Independence, Campromises, Mendota, known as the Independence, Campromises, Mendota, situate in Maricopa Mining District, Cochise County, Arizona, in Section 4, Township No. 23D, Range No. 24E, Y&S R. R. Co., and designated as Survey No. 2073, as represented in the foregoing field notes, which accurately show the boundaries of said mining claim as distinctly marked by monuments on the ground, and described in the attached copy of the location certificate, which was received by me from the Surveyor General with said instructions, and that all the corners of said survey have been established and perpetuated in strict accordance with the law, official regulations and instructions thereunder; and I do further solemnly swear that the foregoing are the true and original field notes of said survey and my report therein, and that the labor expended and improvements made upon said mining claim by claimant or his grantors are as therein fully stated, and that the character, extent, location and itemized value thereof are specified therein with particularity and full detail, and that no portion of said labor or improvements so credited to this claim has been included in the estimate of expenditures upon any other claim.

Franklin W. Smith
U. S. Deputy Mineral Surveyor.

Subscribed and sworn to by the said Franklin W. Smith

U. S. Deputy Mineral Surveyor, before me _____
this 31st
day of May, 1905

Carroll E. Smith

NOTARY PUBLIC
for the County of Cochise, Territory of Arizona.
My Commission Expires March 31-1908

Notice of Mining Location

LODE CLAIM

To All Whom it May Concern:

This Mining Claim, the name of which is the Mendota Mining Claim, situate on lands belonging to the United States of America, and in which there are valuable mineral deposits, was entered upon and located for the purposes of exploration and purchase by Fred Coleman & John Farley

citizens of U.S.A.
(Locator must insert either "a citizen of the United States," or, "who has declared his intention to become a citizen of the United States.")

the undersigned, on the 19 day of May 1905

The length of this claim is 1500 feet,
and we claim 750 feet,

in a southerly direction and 750 feet in a northerly direction from the center of the discovery shaft, at which this notice is posted, lengthwise of the claim, together with 300 feet in width of the surface grounds, on each

side of the center of said claim. The general course of the lode deposit and premises is from the north to the south

The claim is situated and located in the Warren Mining District, in Cochoise County, in the Territory of Arizona, about 7000 ft. in a westerly direction from N.W. cor. Sec. 30 T. 23 S. R. 25 E. & is bounded N. by Independence, S. by No. 6 and N. by Suagui Grande.

The surface boundaries of the claim are marked upon the ground as follows: Beginning at monument

at a point in a southerly direction 750 feet from the discovery shaft (at which this notice is posted), being in the center of the S. end line of said claim; thence easterly 300 feet to a monument, being the S. E. corner of said claim; thence northerly 1500 feet to a monument, being at the N. E. corner of said claim; thence westerly 300 feet to a monument at the center of the N. end of said claim; thence westerly 300 feet to a monument, being at the N. W. corner of said claim; thence southerly 1500 feet to a monument at the S. W. corner of said claim; thence easterly 300 feet to the place of beginning.

All done under the provisions of Chapter Six, of Title XXXII, of the Revised Statutes of the United States, and of an Act of the General Assembly of Arizona, entitled "An Act to Revise and Codify the Laws of the Territory of Arizona," approved March 16, 1901.

This is an Amended Location Notice of the Mendota Mining Claim, located by Fred Coleman & John Farley on the 10 day of Nov. 1905, and recorded in Book 22 of Record of Mines, at

page 252, in the office of the County Recorder of the aforesaid County of Cochoise to which reference is hereby made, and this amended Location Notice is made and posted to correct errors in the description in the said original Location Notice. and

Dated and posted on the ground this 19 day of May 1905

to include additional Fred Coleman
John Farley
ground.

Filed and recorded at request of E. W. Armstrong May 23, 1905 at 9 a.m. Book 34 Record of Mines, page 134

TERRITORY OF ARIZONA,
County of..... } ss

I,....., County Recorder in and for the County and Territory aforesaid, do hereby certify that the within instrument was filed for record at..... o'clock,..... M., on this..... day of..... 190..., and duly recorded in Book No..... of..... Records of..... County, Arizona, at pages.....
WITNESS my hand and official seal the day and year first above written.

County Recorder.

AMENDED
Notice of Location.
LODE CLAIM.

.....
.....
.....
.....

Dated..... 190.....

Filed and recorded at the request of

.....
.....

..... A. D. 190.....

at..... M.

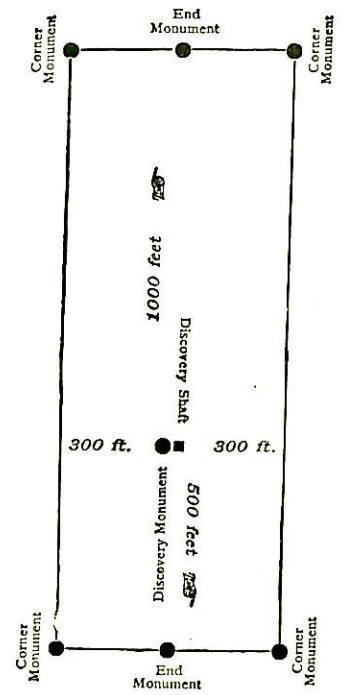
Book.....

Page.....

..... County Recorder.

By.....

..... Deputy Recorder.



This diagram is to give locator a general idea of plan of location under the new law. The Discovery Shaft can be in the center of claim or any distance from either end desired. In the diagram it is placed 500 feet from one end and 1000 feet from the other. Commence description of claim at a center end monument, giving its distance and direction from center of Discovery Shaft; thence bound the claim in either direction. In description be careful to state locality of claim with reference to some natural object, or permanent monument, as will identify the claim.

Territory of Arizona, {
County of Cochise. {ss.

I, Frank Hare, County Recorder in and for said County, hereby certify that I have compared the foregoing copy with the Amended Location Notice of the Mendota Mining Claim, filed and recorded in my office on the 23 day of May 1905, in Book 34 at page 134, Record of Mines, and that the same is a full, true and correct copy of such original and of the whole thereof.

Witness my hand and seal of office this 23rd day of May, 1905.


County Recorder.

Notice of Mining Location

LODE CLAIM

To All Whom it May Concern:

This Mining Claim, the name of which is the Independence Mining Claim, situate on lands belonging to the United States of America, and in which there are valuable mineral deposits, was entered upon and located for the purposes of exploration and purchase by Fred Colman and John Farley of Bisbee A.T.

(Locator must insert either "a citizen of the United States," or, "who has declared his intention to become a citizen of the United States")

the undersigned, on the 10th day of November, 1902

The length of this claim is Fifteen Hundred feet, and we claim Two hundred and fifty feet in a Southerly direction and Twelve hundred and fifty feet in a Southerly direction from the center of the discovery shaft, at which this notice is posted, lengthwise of the claim, together with six hundred feet in width of the surface grounds, on each side of the center of said claim. The general course of the lode deposit and premises is from the South to the North

The claim is situated and located in the Warren Mining District, in Cochise County, in the Territory of Arizona, about 2 1/2 miles in a South Easterly direction from the City of Bisbee and adjoins the "Terrible Mining Claim" owned by McCabe, Snaderly, A. V. Lewis, and F. W. Johnson

The surface boundaries of the claim are marked upon the ground as follows: Beginning at A Monument of Stone

at a point in a Southerly direction 250 feet from the discovery shaft (at which this notice is posted), being in the center of the South end line of said claim; thence 300 feet to a Monument of Stone, being the South East corner of said claim; thence 1500 feet to a Monument, being at the North East corner of said claim; thence 300 feet to a Monument at the center of the North end of said claim; thence 300 feet to a Monument, being at the North West corner of said claim; thence 1500 feet to a Monument at the South West corner of said claim; thence 300 feet to the place of beginning.

All done under the provisions of Chapter Six, of Title XXXII, of the Revised Statutes of the United States, and of an Act of the General Assembly of Arizona, entitled "An Act to Revise and Codify the Laws of the Territory of Arizona," approved March 16, 1901.

Dated and posted on the ground this 10th day of November, 1902

Witness:
John Orisdale

Fred Colman
John Farley

*Fred Coleman
Tombstone*

Notice of Location

LODE CLAIM

Independence

Dated *1902*

Filed and recorded at request of
Fred Coleman
Nov. 12 A. D. *1902*

at *1 P* M.
Book *22 Record of Mines*
Pages *251*

Frank Ware
County Recorder.
By _____
Deputy Recorder.

pd

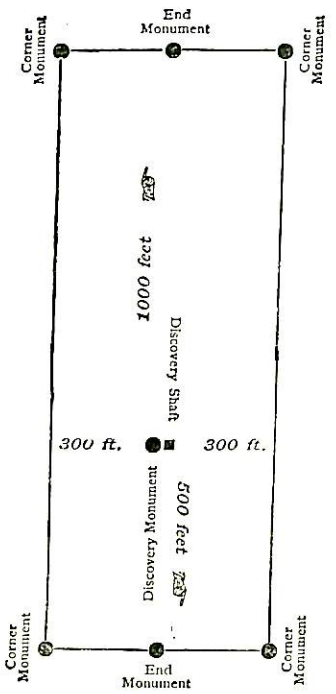
Reddick

TERRITORY OF ARIZONA,
County of *Cochise* } ss.

I, *Frank Ware*

Territory aforesaid, do hereby certify that the within instrument was filed for record at *10* o'clock *P* M., on this *12th* day of *Nov.* *1902* and duly recorded in Book No. *22* of *Mining* Records of *Cochise* County, Arizona, at pages *251*

WITNESS my hand and official seal the day and year first above written.
Frank Ware
County Recorder.



This diagram is to give locator a general idea of plan of location under the new law. The Discovery Shaft can be in the center of claim or any distance from either end desired. In the diagram it is placed 500 feet from one end and 1000 feet from the other. Commence description of claim at a center end monument, giving its distance and direction from center of Discovery Shaft; thence bound the claim in either direction. In description be careful to state locality of claim with reference to some natural object, or permanent monument, as will identify the claim.

Notice of Mining Location

QUARTZ CLAIM

TO ALL WHOM IT MAY CONCERN:

This mining claim, the name of which is the The Cornpromise Mining Claim, situate on lands belonging to the United States of America, and in which there are valuable mineral deposits, was entered upon and located for the purpose of exploration and purchase by John Farley and Fred Colman, Citizens of the U.S.A

by the undersigned, on the 19th day of April 1903

The length of this claim is Fifteen Hundred feet and we claim Nine Hundred feet in a southerly direction and Six Hundred feet in a Northerly direction from

the center of the discovery shaft, at which this notice is posted, lengthwise of the claim, together with Three Hundred feet in width of the surface grounds, on each side of the center of said claim.

The general course of the lode deposit and premises is from the North to the South

The claim is situated and located in the Warren Mining District, in Cochise County, in the Territory of Arizona, about Two and one half mile in a easterly direction from the City of Bisbee and adjoining "East Bisbee" No. 1 and No. 2 on the West end Line

The surface boundaries of the claim are marked upon the ground as follows: Beginning at

a Monument of Stones at a point in a Northerly direction 600 feet from the discovery shaft (at which this notice is posted), being in the center of the North end line of said claim; thence westerly 300 feet to a Monument being the North West corner of said claim; thence southerly 1500 feet to a Monument being at the South West corner of said claim; thence easterly 300 feet to a Monument being the center of the South end of said claim; thence easterly 300 feet to a Monument, being at the South East corner of said claim; thence southerly 1500 feet to a Monument at the North East corner of said claim; thence 300 feet to the place of beginning.

All done under the provisions of Chapter Six of Title XXXII, of the Revised Statutes of the United States, and of an Act of the General Assembly of Arizona, entitled "An Act to Codify and Revise the Laws of the Territory of Arizona," approved March 16th, 1901.

Dated and posted on the ground this 19th day of April 1903

Witness } C. H. Rea
John Farley
Fred Colman

An Act to Codify and Revise the Laws of the Territory of Arizona

SECTIONS 1-11.—INC. LOCATION OF CLAIMS

Be it enacted by the Legislative Assembly of the Territory of Arizona:

SECTION 1. On the discovery of mineral in places on the public domain of the United States, the same may be located as a mineral claim by the discoverer for himself, for himself and others, or for others.

SECTION 2. Such location shall be made by erecting at or contiguous to the point of discovery, a conspicuous monument of stones not less than three (3) feet in height, or an upright post securely fixed, projecting at least four (4) feet above the ground, in which monument of stones or on which post, there shall be posted a location notice, which shall be signed by the name or names of the locator or locators. The location notice must contain: First, the name of the claim located; second, the name or names of the locators; third, the date of the location; fourth, the length and width of the claim in feet and the distance in feet from the point of discovery to each end of the claim; fifth, the general course of the claim; sixth, the locality of the claim with reference to some natural object or permanent monument whereby the claim can be identified.

SECTION 3. Until each and all of the above specified things shall have been done no right thereto shall be acquired.

SECTION 4. From the time of the location of a mining claim as above specified, the locator shall be allowed ninety (90) days within which to do or cause to be done, the following things: First, to cause to be recorded in the office of the County Recorder of the county in which the claim is situated, a copy of the location notice; second, to sink a discovery shaft in the claim to the depth of at least ten (10) feet from the lowest part of the rim of the shaft at the surface, and deeper if necessary, until there is discovered in said shaft mineral in place; third, to monument the claim on the ground so that its boundaries can be readily traced.

SECTION 5. A failure to do all the things enumerated in this section in the time and place specified shall be construed into an abandoning of the claim, and all right thereto of the discoverer and locator shall be forfeited.

SECTION 6. Such surface boundaries shall be marked by six (6) substantial posts, projecting at least four (4) feet above the surface of the ground, or by substantial stone monuments at least three (3) feet high, to-wit: One at each corner of said claim, and one at the center of each end line thereof.

SECTION 7. Any open-cut, adit or tunnel which shall be made as a part of the location of a lode mineral claim, and which shall be equal in amount of work to a shaft ten (10) feet deep and four (4) feet wide by six (6) feet long, and which shall cut the lode or mineral in place at a depth of ten (10) feet from the surface, shall be equivalent as a discovery work to a shaft sunk from the surface.

SECTION 8. Location notice may be amended at any time, and the monument changed to correspond with the amended location; provided, that no change shall be made that will interfere with the rights of others.

SECTION 9. The amount of assessment or representation work or improvements to be done or made during each year, after the completion of the location as heretofore provided, and the time for doing the same shall be as provided by the laws of the United States.

SECTION 10. Within three (3) months after the expiration of the period of the time fixed for the performance of annual labor, or the making of such improvements upon any mining claim, the person on whose behalf such work or improvement was made, or some person for him knowing the facts, may make a record in the office of the County Recorder of the county wherein such claim is situated, an affidavit in substance as follows:

TERRITORY OF ARIZONA, } ss.

.....being duly sworn, deposes and says that he is a citizen of the United States and more than twenty-one years of age, resides at.....in.....County, Arizona Territory, and is personally acquainted with the mining claim known as.....Mining District, Arizona Territory, the location notice of which is recorded in the office of the County Recorder of said County, in Book.....of Records of Mines, at page.....

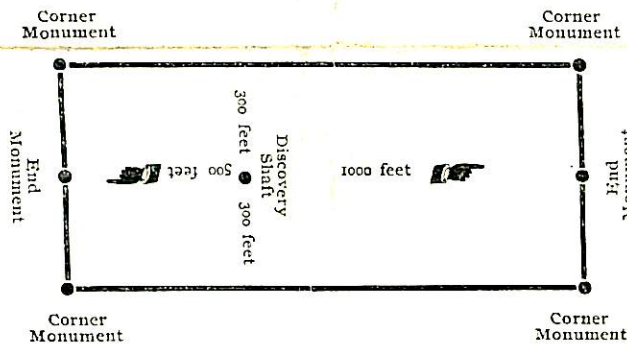
That between the.....day of.....A. D., and the.....day of.....A. D., at least.....dollars worth of work and improvements were done and performed upon said claim, not including the location work of said claim. Such work and improvements were made by and at the expense of.....owners of said claim, for the purpose of complying with the laws of the United States, pertaining to assessments of annual work, and (here name the owners or men who worked upon the claim in doing the work) were the men employed by said owner, and who labored upon said claim, did said work and improvements, the same being as follows, to-wit: (Here describe the work done.)

Subscribed and sworn to before me, this.....day of.....A. D., (Signature.)

My commission as Notary Public expires on the.....day of.....A. D.

(Notary Seal.)Notary Public.

SECTION 11. Such affidavit, when so recorded, shall be prima facie evidence of the performance of such labor or the making of such improvment claims, and said original affidavit, after it has been recorded, or a certified copy of record of same, or the record of same, shall be received as evidence accordingly by the Courts of this Territory. The relocation of forfeited or abandoned lode claims shall only be made by sinking a new discovery shaft and fixing the boundary in the same manner and to the same extent as is required in making an original location; or the locator may sink the original discovery shaft ten (10) feet deeper than it was at the date of the commencement of such location, and shall erect new, or make the old monuments the same as originally required. In either case a new location monument shall be erected, and the location notice shall state if the whole or any part of the new location is located as abandoned property, else it shall be void.



The above diagram is to give the locator a general idea of the plan of location under the new law. Your discovery shaft may be in the center of claim, or any distance from either end you desire. In the diagram we have placed it 500 feet from one end and 1000 feet from the other. In description be careful to state locality of claim with reference to some natural object, or permanent monument, so as to identify the claim.

TERRITORY OF ARIZONA, } ss.
County of Yavapai

.....County Recorder in and for the County and Territory aforesaid, do hereby certify that the within instrument was filed for record at.....o'clock.....M., on this.....day of.....190.....and duly recorded in Book No. 24 of.....Records of.....County, Arizona, at pages.....

WITNESS my hand and official seal the day and year first above written.

Frank H. ...
County Recorder.

Notice of Location

QUARTZ CLAIM

Prepared by

Dated.....190.....

Filed and recorded at request of

Frank H. ...

April 22 A. D. 190.....

at 11 M.

Book 24 Record of Mines

Pages 182

Frank H. ...
County Recorder.

By PA
Deputy Recorder.

NO. 110.—HEERMANS STATIONERY COMPANY, TUCSON, ARIZ.

Frank H. ...

4-688.

U. S. SURVEYOR-GENERAL'S FINAL CERTIFICATE ON FIELD NOTES.

Department of the Interior,

OFFICE OF U. S. SURVEYOR-GENERAL,

Phoenix, Arizona.

July 3, 1905

I, U. S. Surveyor-General for the district of Arizona.

do hereby certify that the foregoing transcript of the Field Notes, return and approval of the survey of the mining claim of Fred Coleman,

known as the Independence, Compromise, Mendota.

situate in Warren

Mining District, Cochise County, Arizona.

in Section approx., Township No. 23 S., Range No. 24 E. unsurveyed, and

designated as Survey No. 2075, has been correctly copied from the originals on file in

this office; that said Field Notes furnish such an accurate description of said mining claim as will, if incorporated into a patent, serve fully to identify the premises, and that such reference is made therein to natural objects or permanent monuments as will perpetuate and fix the locus thereof.

And I further certify that ^{less} five hundred dollars' worth of labor has been expended or improvements made upon said mining claims ^{or for each of} by claimant or his grantors, and that said improvements consist of, at time of survey, 11 shafts and 7 cuts, total value 1295.00

and that no portion of said labor or improvements has been included in the estimate of expenditures upon any other claim.

I further certify that the plat thereof, filed in the U. S. Land Office at Tucson, Arizona.

is correct and in conformity with the foregoing Field Notes.

(Signed) Frank S. Ingalls,

United States Surveyor-General for Arizona.

4-687.

SURVEYOR-GENERAL'S CERTIFICATE OF APPROVAL OF FIELD NOTES AND SURVEY OF MINING CLAIM.

Department of the Interior,

Office of U. S. Surveyor-General,

Phoenix, Arizona.

July 3, 1905

I, U. S. Surveyor-General for the district of Arizona.

do hereby certify that the foregoing and hereto attached Field Notes and Return of the Survey of the Mining Claim of Fred Coleman,

Independence, Compromise, Mendota.

Warren Mining District, Cochise County, Arizona.

approx. Township No. 23 S., Range No. 24 E. unsurveyed. designated as Survey No. 2073.

Franklin W. Smith, U. S. Deputy Mineral Surveyor, May 31st 1905.

May 29th 1905, 1905, have been critically examined and the necessary corrections and explanations made, and the said Field Notes and Return, and the Survey they describe, are hereby approved. A true copy of the copy of the location certificate filed by the applicant. for survey is included in the field notes.

Frank J. S. [Signature]

U. S. Surveyor-General for Arizona.

MAR 19