

MS
.

0

2

1

1

7

JUL 6-1905

Original by A
7/19/05-

(4-683.)

Mineral Survey No. 217

Lot No. _____

Gila

Land District.

FIELD NOTES

OF THE SURVEY OF THE MINING CLAIM OF

Hoove a Smith

KNOWN AS THE

"Carpenter" "Stacyville" "Appleby" "Mona"
~~*interstate*~~ *Warren*

Mining District.

Cochise County, *Arizona*

Section *approx*, Township *23 Spu 6*, Range ~~*40 S. 10 E. 20*~~
unsurveyed

Surveyed under instructions dated *June 13* 1905

by *Franklin W. Smith*

U. S. Deputy Mineral Surveyor

Claim located *see notices*, 1

Survey commenced *June 24th*, 1905

Survey completed *June 26th*, 1905

o 6-107

Postoffice address of claimant
Bisbee, Cochise County
Arizona

- Ties* ✓
- Ledges* ✓
- ore* ✓
- Areas*

Beginning at Cor.No. 1 the SE cor., identical with location and with Cors.No.1, 2 and 3 respectively Appleby Stacyville and Mona lodes of this survey, a pine post 4 ft long 4 ins sq set 1 ft in the ground in a mound of stones and scribed 1-2117 C L, whence a pine post of same dimensions and scribed 1-3-2-2117 brs. S. 6° 56' W 50 ft and a second pine post of same dimensions and scribing brs. N. 6° 56' E. 50 ft no bearing monuments available, and NW cor Sec 2 Tp 24 S R 24 E G & S R B & M brs. S. 44° 25' 30" W. 3055.1 ft.,

Thence N. 55° 55' W.

1500.0 to Cor.No.2 the SW cor identical with location and with Cor.No.2 Mona lode of this survey, a pine post 4 ft long 4 ins sq set 1 ft in the ground in a mound of stones and scribed 2-2117 C L, whence a pine post of same dimensions and scribed B P.2-2117 brs S. 6° 56' W. 50 ft., and a second pine post of same dimensions and scribing brs. N. 6° 56' E. 50 ft., no bearing monuments available,

Thence N. 6° 56' E

315.0 to original location for W E C.,

628.6 same bearing to Cor.No.3, the NW cor., identical with location and with Cor.No.2 Mitchell lode Survey No.2112 a pine post 4 ft long 4 ins sq set 1 ft in the ground in a mound of stones and scribed 3-2117 C L whence a pine post of same dimensions and scribed 3-2117 B B brs S. 6° 56' W. 50 ft., and a second pine post of same dimensions and scribing brs. S. 55° 55' E. 50 ft., no bearing monuments available,

Thence S. 55° 55' E.

1500 .0 to Cor.No.4 the NE cor identical with location with Cors.No.1 Mitchell and Danton lodes, Survey No.2112 and Cor.No.2 Appleby lode of this survey, a pine post 4 ft long 4 ins sq set 1 ft in the ground in a mound of stones and scribed 4-2117 C L., whence a pine post of same dimensions and scribed B. P. 2-4-2117 brs. S. 55° 55' E. 50 ft., and a second pine post of same dimensions and scribing brs.N. 55° 55' W. 50 ft., no bearing

available

Thence S 6° 56' W

313.6 to original location for E E C,
628.6 same bearing to Cor.No.1 the place of beginning.

Ledge

The presumed course of the vein on this claim is from the W E C location S. 55° 55' E. 1500 ft.

Appleby.

Beginning at Cor.No.1, the SW cor., identical with location and with Cors.No.1, 2 and 3 respectively of Carpenter, Stacyville and Mcnalodes of this survey, a pine post 4 ft long, 4 ins sq set 1 ft in the ground in a mound of stones and scribed 1-2117 A L whence a pine post of same dimensions and scribed 1-2-3-2117 brs. N. 6° 56' E. 50 ft and a second pine post of same dimensions and scribing brs. S. 6° 56' W. 50 ft., no bearing monuments available, and NW cor Sec 2 Tp 24 S R 24 E G & S R B & M brs S 44° 25' 30" W. 3055.1 ft.,

Thence N. 6° 56' E.

315.0 to original location for W E C.

628.6 same bearing to Cor.No.2, the NW cor., identical with location and with Cor.No.4 Carpenter lode of this survey and with Cors.No.1 Mitchell and Denton lodes, Survey No. 2112, a pine post etc scribed 2-2117 A L

Thence S. 55° 55' E.

1269.6 to Cor.No.4 Denton lode, Survey No.2112, *and Cors. 2+3 of Coppers Chain and Trip Top Lodes, Survey No. 2114, and Cor. No. 2. Trip Top Lode brs. S. 6° 56' W. 573.1 ft.*
1346.5 same bearing to Cor.No.3, the NE cor., identical with

location a pine post 4 ft long 4 ins sq set 1 ft in the ground in a mound of stones and scribed 3-2117 A L whence a pine post of same dimensions and scribed B.P. 3-2117 brs. N. 55° 55' W. 50 ft and a second pine post of same dimensions and scribing brs. S. 6° 56' W. 50 ft., no bearing monuments available,

Brs N 6° 56' E 69 ft.

Thence S. 6° 56' W.

313.6 to original location for E E C.,
 543.3 *Intersect line 1-2 Trip Top Lode sur. No 2114 at N. 85° 47' E*
 628.6 *71.6 ft. from Cor. No 2 and identical with Cor. No 3 Old monumentals sur No 2114*
 same bearing to Cor.No.4, the SE cor., identical with
 location and with Cor.No.3, Stacyville lode of this sur-
 vey a pine post 4 ft long 4 ins sq set 1 ft in the ground
 in a mound of stones and scribed 4-2117 A L, whence, a
 pine post of same dimensions and scribed B.P.4-3-2117
 brs S 6° 56' W 50 ft and a second pine post of same
 dimensions and scribing brs. N. 6° 56' E. 50 ft., no
 bearing monuments available:

Thence N. 55° 55' W.

1346.5 to Cor.No.1 the place of beginning.

Ledge.

The presumed course of the vein on this claim is from the W E C location S. 55° 55' E. 1346.5 ft.

Stacyville.

Beginning at Cor.No.1 the SW cor identical with location with Cor.No.4 Mona lode of this survey and with the NW and NE cors respectively of Margareta and Jones lodes unsurveyed, a pine post 4 ft long 4 ins sq set 1 ft in the ground in a mound of stones and scribed 1-2117 S L, whence a pine post of same dimensions and scribed B.P.1-4-2117 brs. N. 55° 55' W. 50 ft and a second pine post of same dimensions and scribing brs. S. 55° 55' E. 50 ft no bearing monuments available, and the NW cor Sec 2 Tp 24 S R 24 E G & N R B & M brs. S 52° 56' W. 2584.8 ft.,

Thence N. 6° 56' E.

315.0 to original location for W E C.,
 628.6 same bearing to Cor.No.2, the NW cor identical with lo-
 cation and with Cors.No.1 3 and 1 respectively of *Appleby*
 Mona and Carpenter lodes of this survey a pine post etc
 scribed 2-2117 S L,

Thence S. 55° 55' E

1346.5 to Cor No3 the NE' cor identical with location and with
On line 2-3 Old Dominion Lode Surv. N° 2114.
 Cor.No.4 Appleby lode of this survey a pine post etc
 scribed 3-2117 S L,

Thence S. 6° 56' W

313.6 to original location for E E C.,
514.7 To Cors N° 2 Old Dominion Surv. N° 2114 and N.W. Cor. Zealand Lode, unsurveyed
 628.6 same bearing to Cor.No.4, the SE cor., identical with
 location a pine post 4 ft long 4 ins sq wset 1 ft in the
 ground in a mound of stones and scribed 4-2117 S L
 whence a pine post of same dimensions and scribed B.P.
 4-2117 brs. N. 6° 56' E. 50 ft.,
 and a second pine post of same dimensions and scribing
 brs. N. 55° 55' W. 50 ft., no bearing monuments
 available,

Thence N. 55° 55' W.

1346.5 to Cor.No.1 the place of beginning.

Ledge

The presumed course of the vein on this claim is
 from the W E C location S. 55° 55' E. 1346.5 ft.

M O N A.

Beginning at Cor.No.1 the SW cor identical with lo
 cation and with the NW cor of Jones lode unsurveyed
 a pine post 4 ft long 4 ins sq set 1 ft in the ground in
 a mound of stones and scribed 1-2117 M L whence a pine
 post of same dimensions and scribed B.P.1-2117 brs. S
 55° 55' E. 50 ft and a second pine post of same dimensions
 and scribing brs. N. 6° 56' E. 50 ft., no bearing monuments
 available, and the NW cor Sec 2 Tp 24 S R 24 E G & S R
 B& M brs S. 18° 52' 30" W. 2534.9 ft.,

Thence N. 6° 56' E.

315.0 to original location for W E C.,

628.0 to Cor.No.2, the NE' cor identical with location and with
 Cor.No.2 Carpenter lode of this survey, a pine post etc
 scribed 2-2117 M L, (thence S. 55° 55' E. ~~1500 ft to Cor~~
 to cor
 1500 No.3 the NE cor identical with location and with Cors.No.1

Feet

2 and 1 respectively of Carpenter, Stacyville and Appleby lodes of this survey, a pine post etc wcribed 3-2117 M L

Thence S. 6° 56' W

313.6 to original location for E E C.,

628.6 same bearing to Cor.No.4, the SE cor identical with location and with Cor.No.1 Stacyville lode of this survey a pine post etc scribed 4-2117 M L, thenc

Thence N. 55° 55' W

1500.0 to Cor.No.1 the place of beginning.

Ledge.

The presumed course of the vein on this claim is from the W E C location S. 55° 56' E. 1500 ft.,

A R E A.

Total and net area Carpenter lode,	19.261 ac
Total and net area Mona lode,	19.261
Total and net area Appleby lode,	17.290
Total and net area Stacyville	<u>17.290</u>
Net area of group	73.102 acres

IMPROVEMENTS,

I certify that the value of the labor and improvements on these claims placed thereon by claimant or his grantors is as follows

Carpenter

No.1 Discovery shaft 4x6x10 ft brs from W E C. S 55° 55' E 750 ft., Value \$100.00

Appleby.

No.1 Discovery shaft 4x6x10 ft brs from N E C N.55° 55' W. 100 ft., Value 100.00

Stacyville

No.1 Discovery shaft 4x6x10 ft brs from E E C location N. 55° 55' W. 110 ft., Value 100.00

Mona.

No.1 Discovey shaft 4x6x10 ft brs from W E C location S 55° 55' E. 750 ft., Total improvements on group 100.00

\$400.00

Improvements (Con)

Note Affidavit of \$500 improvements will be furnished before the expiration of publication.

ADJOINING CLAIMS.


North Mitchell and Denton lodes, Survey No. 2112 owned by applicant herein. Copper Chain lode, ^{Sur. No 2114} ~~unsurveyed~~, same owner.
 East Tip Top ^{# 2114}, Old Dominion ^{# 2117} and Leeland lodes, unsurveyed, same owner;
 South Margareta, and Jones lodes unsurveyed, same owner;
 West Unsurveyed ground, claims and claimants unknown.

LOCATION.

This survey is located about $1\frac{1}{2}$ mi in an E direction from Don Luis station on the E P & S W R R on unsurveyed land in the Warren Mining District Cochise County, Arizona approximately in T_p 23 S R 24 E G & S R B & M.

INSTRUMENT.

This survey was made with a C. L. Berger & Sons No 1 C. transit; the courses were deflected from the true meridian as determined by a solar observation checked by an observation on Polaris; the distances were measured with a 300 ft. steel tape. Magnetic variation $12^{\circ} 30' E$.



U. S. Deputy Mineral Surveyor.

Dated at Bisbee, Arizona,

June 26 1905.

FINAL OATHS FOR SURVEYS.

LIST OF NAMES.

A list of the names of the individuals employed by Franklin W. Smith.

United States Deputy Mineral Surveyor, to assist in running, measuring, and marking the lines, corners, and boundaries described in the foregoing field notes of the survey of the mining claim of.....

Howal A Smith

known as the "Carpenter" "Stacyville" "Appleby" "Mona"

and showing the respective capacities in which they acted.

RA Ziesemer....., Chairman.

McCurry....., Chairman.

....., Axman.

....., Flagman.

FINAL OATHS OF ASSISTANTS.

We, RA Ziesemer.....

and McCurry..... do solemnly swear that we assisted Franklin

W. Smith.

..... United States Deputy Mineral Surveyor, in marking the corners and surveying

the boundaries of the mining claim of Howal A Smith.

known as the "Carpenter" "Stacyville" "Appleby" "Mona"

represented in the foregoing field notes as having been surveyed by said deputy mineral surveyor and under his

direction; and that said survey has been in all respects, to the best of our knowledge and belief, faithfully and

correctly executed, and the corner and boundary monuments established according to law and the instructions

furnished by the United States Surveyor-General for..... Arizona

W. Ziesemer....., Chairman.

McCurry....., Chairman.

....., Axman.

....., Flagman.

Subscribed and sworn to by the above-named persons before me this 26th

day of June....., 1905.

Coro E. Smith

NOTARY PUBLIC IN AND FOR THE COUNTY OF COCHISE, TERRITORY OF ARIZONA
My Commission Expires March 21, 1908.

(4-686.)

FINAL OATH OF U. S. DEPUTY MINERAL SURVEYOR

I, Franklin W Smith, U. S. Deputy Mineral Surveyor, do solemnly swear that, in pursuance of instructions received from the United States Surveyor General for Arizona, dated June 12th, 1905, I have, in strict conformity to the laws of the United States, the official regulations and instructions thereunder, and the instructions of said Surveyor General, faithfully and correctly executed the survey of the Mining Claim of Novel A Smith.

known as the "Carpenter" "Stacyville" "Appleby" "Mona" situate in Warren Mining District,

Cochise County, Arizona, in Section approx, Township No. 23 S, Range No. 24 E Sec 34 unsurveyed

and designated as Survey No. 2117, as represented

in the foregoing field notes, which accurately show the boundaries of said mining claim as distinctly marked by monuments on the ground, and described in the attached copy of the location certificate, which was received by me from the Surveyor General with said instructions, and that all the corners of said survey have been established and perpetuated in strict accordance with the law, official regulations and instructions thereunder; and I do further solemnly swear that the foregoing are the true and original field notes of said survey and my report therein, and that the labor expended and improvements made upon said mining claim by claimant or his grantors are as therein fully stated, and that the character, extent, location and itemized value thereof are specified therein with particularity and full detail, and that no portion of said labor or improvements so credited to this claim has been included in the estimate of expenditures upon any other claim.

Franklin W Smith
U. S. Deputy Mineral Surveyor.

Subscribed and sworn to by the said Franklin W Smith

U. S. Deputy Mineral Surveyor, before me

Cora E. Smith this 26th day of June, 1905.

Cora E. Smith

NOTARY PUBLIC
In and for the County of Cochise, Territory of Arizona,
My Commission Expires March 21, 1908.

4-688.

U. S. SURVEYOR-GENERAL'S FINAL CERTIFICATE ON FIELD NOTES.

Department of the Interior,

OFFICE OF U. S. SURVEYOR-GENERAL,

Phoenix, Arizona

Aug 7, 1905

I, U. S. Surveyor-General for Arizona

do hereby certify that the foregoing transcript of the Field Notes, return and approval of the survey of the mining claim of Hoval A. Smith

known as the Carpenter, Stacyville, Appleby, Mona

situate in Warren

Mining District, Cochise County, Arizona

in Section APPROX., Township No. 23 S., Range No. 24 E. unsurveyed, and

designated as Survey No. 2117, has been correctly copied from the originals on file in

this office; that said Field Notes furnish such an accurate description of said mining claim as will, if incorporated into a patent, serve fully to identify the premises, and that such reference is made therein to natural objects or permanent monuments as will perpetuate and fix the locus thereof.

And I further certify that less than five hundred dollars' worth of labor has been expended or improvements made upon said mining claim by claimant or his grantors, and that said improvements consist of, at time of survey, 4 shafts, total value \$400.00

and that no portion of said labor or improvements has been included in the estimate of expenditures upon any other claim.

I further certify that the plat thereof, filed in the U. S. Land Office at Tucson Arizona is correct and in conformity with the foregoing Field Notes.

(Signed) Frank S. Ingalls

United States Surveyor-General for Arizona

Notice of Mining Location

LODE CLAIM

To All Whom It May Concern:

This Mining Claim, the name of which is the Carpenter Mining Claim, situate on lands belonging to the United States of America, and in which there are valuable mineral deposits, was entered upon and located for the purposes of exploration and purchase by H. A. Smith, C. H. Rea & F. D. W. Putnam

Citizens of U. S.
(Locator must insert either "a citizen of the United States," or, "who has declared his intention to become a citizen of the United States.")

the undersigned, on the 22nd day of April 1902

The length of this claim is 1500 feet,
and W.E. claim 750 feet,
in a westerly direction and 750 feet in a easterly direction from

the center of the discovery shaft, at which this notice is posted, lengthwise of the claim, together with 300 feet in width of the surface grounds, on each side of the center of said claim. The general course of the lode deposit and premises is from the east to the west

The claim is situated and located in the Warren Mining District, in Cochise County, in the Territory of Arizona, about 4 miles in a southeasterly direction from Bisbee Arizona and adjoins the Dawson City Claim of Anderson & Mills on the West End.

The surface boundaries of the claim are marked upon the ground as follows: Beginning at

4" x 4" Post

at a point in a westerly direction 750 feet from the discovery shaft (at which this notice is posted), being in the center of the W end line of said claim; thence northerly 300 feet to a 4" x 4" post, being the Northwest corner of said claim; thence easterly 1500 feet to a 4" x 4" post, being at the northeast corner of said claim; thence southerly 300 feet to a 4" x 4" post at the center of the East end of said claim; thence southerly 300 feet to a 4" x 4" post, being at the southeast corner of said claim; thence westerly 1500 feet to a 4" x 4" post at the Southwest corner of said claim; thence northerly 300 feet to the place of beginning.

All done under the provisions of Chapter Six, of Title XXXII, of the Revised Statutes of the United States, and of an Act of the General Assembly of Arizona, entitled "An Act to Revise and Codify the Laws of the Territory of Arizona," approved March 16, 1901.

Dated and posted on the ground this 22nd day of April 1902.

H. A. Smith Owner
C. H. Rea Owner
F. D. W. Putnam Owner

Filed and recorded at request of H. A. Smith July 17-1902 at 9 A. M. Book 20, Record of Mines, page 426.

TERRITORY OF ARIZONA,
 County of..... } ss.

I,....., County Recorder in and for the County and Territory aforesaid, do hereby certify that the within instrument was filed for record at..... o'clock,..... M., on this..... day of..... 190... and duly recorded in Book No..... of..... County, Arizona, at pages.....

WITNESS my hand and official seal the day and year first above written.

.....
 County Recorder.

Notice of Location

LODE CLAIM

Dated..... 190.....

Filed and Recorded at request of

A. D. 190.....

at..... M.

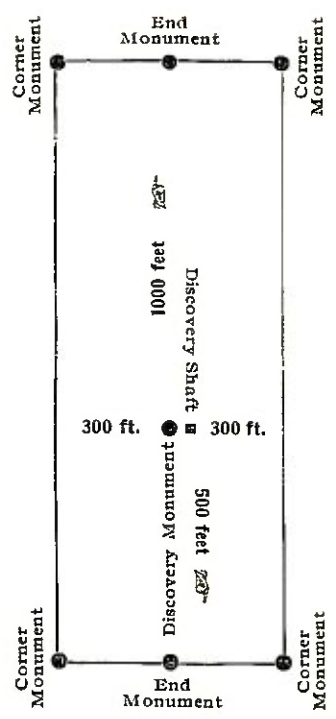
Book.....

Pages.....

County Recorder.

By.....

Deputy Recorder.



This diagram is to give locator a general idea of plan of location under the new law. The Discovery Shaft can be in the center of claim or any distance from either end desired. In the diagram it is placed 500 feet from one end and 1000 feet from the other. Commence description of claim at a center end monument, giving its distance and direction from center of Discovery Shaft; thence bound the claim in either direction. In description be careful to state locality of claim with reference to some natural object, or permanent monument, as will identify the claim.

Territory of Arizona, (
 County of Cochise. (ss.
 (

I, Frank Ware, County Recorder in and for said County, hereby certify that I have compared the foregoing copy with the original Location Notice of the Carpenter Mining Claim, filed and recorded in my office on the 17 day of July 1902 in Book 20, at page 426, Record of Mines, and that the same is a full, true and correct copy of such original and of the whole thereof.

Witness my hand and seal of office this 26th day of May, 1905.

Frank Ware
 County Recorder.

Notice of Mining Location

13

LODE CLAIM

To All Whom It May Concern :

This Mining Claim, the name of which is the Appleby
Mining Claim, situate on lands belonging to the United States of America, and in which there
are valuable mineral deposits, was entered upon and located for the purposes of exploration and
purchase by H. A. Smith, C. H. Rea & F. D. W. Putnam

Citizens of U. S.
(Locator must insert either "a citizen of the United States," or, "who has declared his intention to become a citizen of the United States.")

the undersigned, on the 22nd day of April 1902

The length of this claim is 1500 feet,
and WE claim 1250 feet,
in a westerly direction and 250
feet in a n easterly direction from
the center of the discovery shaft, at which this notice is posted, lengthwise of the claim, together
with 300 feet in width of the surface grounds, on each
side of the center of said claim. The general course of the lode deposit and premises is from the

East to the west
The claim is situated and located in the Warren Mining District, in
Cochise County, in the Territory of Arizona, about 4 miles
in a southeasterly direction from Bisbee, Arizona
and adjoins the Carpenter claim on the west
end.

The surface boundaries of the claim are marked upon the ground as follows: Beginning at

4" x 4" post
at a point in a Westerly direction 1250 feet from
the discovery shaft (at which this notice is posted), being in the center of the west
end line of said claim; thence northwesterly 300 feet to a 4" x 4" post
being the northwest corner of said claim; thence
easterly 1500 feet to a 4" x 4" post, being at the
northeast corner of said claim; thence southerly 300 feet
to a 4" x 4" post at the center of the east end of said claim;
thence southerly 300 feet to a 4" x 4" post, being at the
southeast corner of said claim; thence Westerly 1500
feet to a 4" x 4" post at the southwest corner of said claim;
thence northwesterly 300 feet to the place of beginning.

All done under the provisions of Chapter Six, of Title XXXII, of the Revised Statutes of
the United States, and of an Act of the General Assembly of Arizona, entitled "An Act to
Revise and Codify the Laws of the Territory of Arizona," approved March 16, 1901.

Dated and posted on the ground this 22nd day of April 1902.

H. A. Smith owner
C. H. Rea owner

F. D. W. Putnam owner

Filed and recorded at request of H. A. Smith July 17
1902 at 9 A. M. Book 20, Record of Mines, at page 421

TERRITORY OF ARIZONA,
 County of..... } ss.

I,....., County Recorder in and for the County and Territory aforesaid, do hereby certify that the within instrument was filed for record at..... o'clock,..... M., on this..... day of..... 190..., and duly recorded in Book No..... of..... Records of..... County, Arizona, at pages.....

WITNESS my hand and official seal the day and year first above written.

.....
 County Recorder.

Notice of Location

LODE CLAIM

.....

Dated..... 190.....

Filed and Recorded at request of.....

..... A. D. 190.....

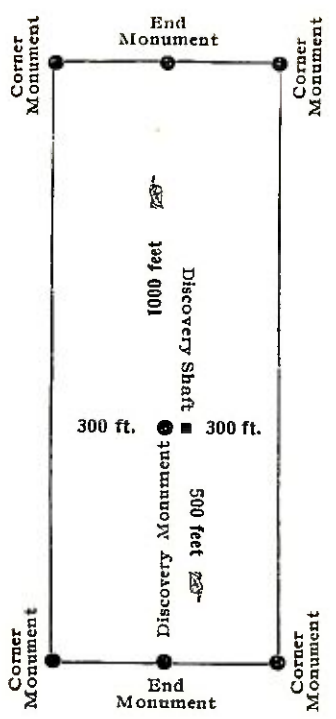
at..... M.

Book.....

Pages.....

..... County Recorder.

By..... Deputy Recorder.



This diagram is to give locator a general idea of plan of location under the new law. The Discovery Shaft can be in the center of claim or any distance from either end desired. In the diagram it is placed 500 feet from one end and 1000 feet from the other. Commence description of claim at a center end monument, giving its distance and direction from center of Discovery Shaft; thence bound the claim in either direction. In description be careful to state locality of claim with reference to some natural object, or permanent monument, as will identify the claim.

Territory of Arizona, (
 County of Cochise. (ss.
)

I, Frank Ware, County Recorder in and for said County, hereby certify that I have compared the foregoing copy with the original Location Notice of the Appleby Mining Claim, filed and recorded in my office on the 17 day of July 1902 in Book 20, at page 421, Record of Mines, and that the same is a full, true and correct copy of such original and of the whole thereof.

Witness my hand and seal of office this 26th day of May, 1905.

Frank Ware
 County Recorder.

Notice of Mining Location

LODE CLAIM

To All Whom It May Concern:

This Mining Claim, the name of which is the Mogul Mining Claim, situate on lands belonging to the United States of America, and in which there are valuable mineral deposits, was entered upon and located for the purposes of exploration and purchase by H.A. Smith, C.W. Rea & F.D. Putnam Citizens of U.S.

(Locator must insert either "a citizen of the United States," or, "who has declared his intention to become a citizen of the United States.")

the undersigned, on the 22nd day of April 1902.

The length of this claim is 1500 feet,

and 750 feet,

in a westerly direction and 750

feet in a northerly direction from

the center of the discovery shaft, at which this notice is posted, lengthwise of the claim, together

with 300 feet in width of the surface grounds, on each

side of the center of said claim. The general course of the lode deposit and premises is from the

East to the West

The claim is situated and located in the Mogul Mining District, in

Cochise County, in the Territory of Arizona, about 4 miles

in a southeasterly direction from Pike Arizona, and

adjoins the Dawson City claim of Anderson

and Hills on the West end.

The surface boundaries of the claim are marked upon the ground as follows: Beginning at

4" x 4" Post

at a point in a westerly direction 750 feet from

the discovery shaft (at which this notice is posted), being in the center of the West

end line of said claim; thence northerly 300 feet to a 4" x 4" Post

, being the Northwest corner of said claim; thence

Easterly 750 feet to a 4" x 4" Post, being at the

Northwest corner of said claim; thence Southerly 300 feet

to a 4" x 4" Post at the center of the East end of said claim;

thence Southerly 300 feet to a 4" x 4" Post, being at the

southeast corner of said claim; thence Westerly 1500

feet to a 4" x 4" Post at the southwest corner of said claim;

thence Northerly 300 feet to the place of beginning.

All done under the provisions of Chapter Six, of Title XXXII, of the Revised Statutes of the United States, and of an Act of the General Assembly of Arizona, entitled "An Act to Revise and Codify the Laws of the Territory of Arizona," approved March 16, 1901.

Dated and posted on the ground this 22nd day of April 1902

H.A. Smith 1/2 owner

C.W. Rea 1/4 owner

F.D. Putnam 1/4 owner

Filed and recorded at request of H.A. Smith July 17, 1902 at 94. M. Book 20, Records of Mines, page 420.

TERRITORY OF ARIZONA,
County of..... } ss.

I,....., County Recorder in and for the County and Territory aforesaid, do hereby certify that the within instrument was filed for record at..... o'clock,..... M., on this..... day of..... 190..., and duly recorded in Book No..... of..... Records of..... County, Arizona, at pages.....

WITNESS my hand and official seal the day and year first above written.

County Recorder.

Notice of Location

LODE CLAIM

.....
.....
.....
.....
.....
.....
.....
.....

Dated..... 190.....

Filed and Recorded at request of

..... A. D. 190.....

at..... M.

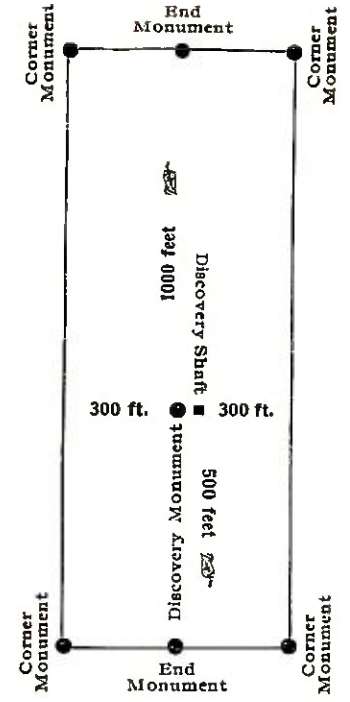
Book.....

Pages.....

County Recorder.

By.....

Deputy Recorder.



This diagram is to give locator a general idea of plan of location under the new law. The Discovery Shaft can be in the center of claim or any distance from either end desired. In the diagram it is placed 500 feet from one end and 1000 feet from the other. Commence description of claim at a center end monument, giving its distance and direction from center of Discovery Shaft; thence bound the claim in either direction. In description be careful to state locality of claim with reference to some natural object, or permanent monument, as will identify the claim.

Territory of Arizona, {
County of Cochise. {ss.

I, Frank Mare, County Recorder in and for said County, hereby certify that I have compared the foregoing copy with the original Location Notice of the Mona Mining Claim, filed and recorded in my office on the 17 day of July 1902 in Book 20, at page 420, Record of Mines, and that the same is a full, true and correct copy of such original and of the whole thereof.

Witness my hand and seal of office this 26th day of May, 1905.

Frank Mare
County Recorder.

Notice of Mining Location

17

LODE CLAIM

To All Whom It May Concern:

This Mining Claim, the name of which is the Stacyville
Mining Claim, situate on lands belonging to the United States of America, and in which there
are valuable mineral deposits, was entered upon and located for the purposes of exploration and
purchase by H. A. Smith, C. W. Rea & F. D. W. Putnam

Citizens of U. S.
(Locator must insert either "a citizen of the United States," or, "who has declared his intention to become a citizen of the United States.")
the undersigned, on the 22nd day of April 1902

The length of this claim is 1500 feet,
and we claim 1200 feet,
in a westerly direction and 300

feet in a not easterly direction from
the center of the discovery shaft, at which this notice is posted, lengthwise of the claim, together
with 300 feet in width of the surface grounds, on each
side of the center of said claim. The general course of the lode deposit and premises is from the

East to the west

The claim is situated and located in the Warren Mining District, in
Cochise County, in the Territory of Arizona, about 4 miles

in a southeasterly direction from Bisbee, Arizona
and adjoins the Mona claim on the west
end.

The surface boundaries of the claim are marked upon the ground as follows: Beginning at

4" x 4" post
at a point in a Westerly direction 1200 feet from
the discovery shaft (at which this notice is posted), being in the center of the West

end line of said claim; thence northwesterly 300 feet to a 4" x 4" post
, being the northwest corner of said claim; thence

Easterly 1500 feet to a 4" x 4" post, being at the
northeast corner of said claim; thence southerly 300 feet

to a 4" x 4" post at the center of the east end of said claim;
thence southerly 300 feet to a 4" x 4" post, being at the
southeast corner of said claim; thence Westerly 1500

feet to a 4" x 4" post at the Southwest corner of said claim;
thence northwesterly 300 feet to the place of beginning.

All done under the provisions of Chapter Six, of Title XXXII, of the Revised Statutes of
the United States, and of an Act of the General Assembly of Arizona, entitled "An Act to
Revise and Codify the Laws of the Territory of Arizona," approved March 16, 1901.

Dated and posted on the ground this 22nd day of April 1902

H. A. Smith 1/2 owner
C. W. Rea 1/4 owner

F. D. W. Putnam 1/4 owner

Filed and recorded at request of H. A. Smith July 17 - 1902
at 9 A. M. Book 20, Record of Mines, page 424

TERRITORY OF ARIZONA, } ss.
 County of.....

I, County Recorder in and for the County and Territory aforesaid, do hereby certify that the within instrument was filed for record at..... o'clock,..... M., on this..... day of..... 190..., and duly recorded in Book No..... of..... County, Arizona, at pages.....

WITNESS my hand and official seal the day and year first above written.

..... County Recorder.

Notice of Location
 LOBE CLAIM

Dated..... 190.....

Filed and Recorded at request of.....

A. D. 190.....

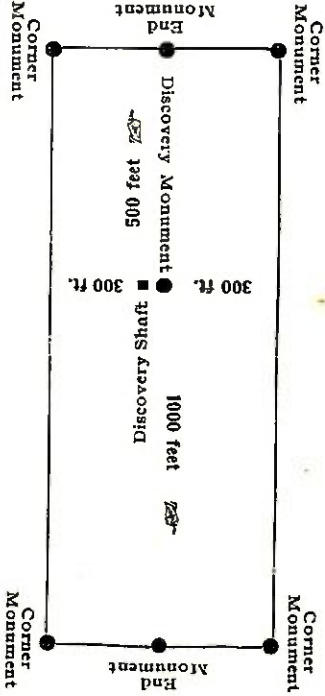
at..... M.

Book.....

Pages.....

By..... County Recorder.

..... Deputy Recorder.



This diagram is to give locator a general idea of plan of location under the new law. The Discovery Shaft can be in the center of claim or any distance from either end desired. In the diagram it is placed 500 feet from one end and 1000 feet from the other. Commence description of claim at a center end monument, giving its distance and direction from center of Discovery Shaft; thence bound the claim in either direction. In description be careful to state locality of claim with reference to some natural object, or permanent monument, as will identify the claim.

Territory of Arizona, {
 County of Cochise. {ss.

I, Frank Hare, County Recorder in and for said County, hereby certify that I have compared the foregoing copy with the original Location Notice of the Stauville Mining Claim, filed and recorded in my office on the 17 day of July 1902 in Book 20, at page 424, Record of Mines, and that the same is a full, true and correct copy of such original and of the whole thereof.

Witness my hand and seal of office this 26th day of May, 1905.

Frank Hare
 County Recorder.

4-687.

SURVEYOR-GENERAL'S CERTIFICATE OF APPROVAL OF FIELD
NOTES AND SURVEY OF MINING CLAIM.

Department of the Interior,

Office of U. S. Surveyor-General,

.....Phoenix, Arizona.....

.....*Aug. 7*....., 190*5*.....

I, U. S. Surveyor-General for.....Arizona.....

do hereby certify that the foregoing and hereto attached Field Notes and Return of the Survey of the
Mining Claim of.....Hoval A. Smith.....

....., known as the
.....Carpenter, Stacyville, Appleby, Monr.....

situate in.....Warren.....Mining District,
.....Cochise.....County,.....Arizona.....

in Section.....Approx....., Township No. 23 S....., Range No. 24 E. unsurveyed.

....., designated as Survey No. 2117.....

executed by.....Franklin W. Smith....., U. S. Deputy Mineral

Surveyor, June 24 & June 26th....., 1905 under my instructions dated

.....June 12....., 1905, have been critically examined and the necessary cor-

rections and explanations made, and the said Field Notes and Return, and the Survey they describe,

are hereby approved. A true copy of the copy of the location certificate filed by the applicant.. for

survey is included in the field notes.

Frank J. Sycamore

U. S. Surveyor-General for.....ARIZONA.....

Survey No. 2117, Carpenter, et al,
 owned by Hov. I. A. Smith, situated in Warren Mining District,
 Cochise County, Territory of Arizona.

— — —
 AFFIDAVIT OF \$500 IMPROVEMENTS.

I hereby certify that the value of the labor and im-
 provements on said *group*, placed thereon by claimant or
 his grantors is not less than \$500 for each location there-
 of and that said improvements were placed on the claim
 prior the 1st day of September, 1905, and prior to the
 expiration of the period of publication of the application
 for patents on said improvements are as follows:

CLAIMS.

No.1	Discovery shaft 4x6x10 ft brs from E E S S. 55° 55' W. 750 ft Value,	100.00
No.2	Shaft 4x6x10 ft brs from E E S S. 35° W. 700 ft Value	100.00
No.3	Shaft 4x6x10 ft brs from No.4 N 35° W. 690 ft Value	100.00
No.4	Shaft 4 6x10 ft brs from E E S S. 55° 55' W. 600 ft Value	100.00
No.5	Shaft 4x6x10 ft brs from E E S S. 55° 55' E. 500 ft Value,	100.00
Total Improvements Carpenter Lode,		500.00

APPEALS.

No.1	Discovery shaft 4x6x10 ft brs from E E S S. 55° 55' W. 100 ft Value,	100.00
No.2	Shaft 4x6x10 ft brs from E E S S. 35° W. 240 ft Value,	10.00
No.3	Shaft 4x9x10 ft brs from E E S S. 34° 20' W. 230 ft Value,	100.00
No.4	Shaft 4x6x10 ft brs from E E S S. 55° 55' W. on ledge 125 ft Value,	100.00

No. 5 Shaft 4x6x10 ft brs from E E C N. 55° 55' W. 83 ft
 on lode, Value, 100.00
 Total improvements Appleby lode, 500.00

STACYVILLE.

No. 1 Discovery shaft 4x6x10 ft brs from E E C N. 55° 55' W.
 110 ft Value, 100.00

No. 2 Shaft 4x6x10 ft brs from E E C S. 82° W. 215
 ft Value, 100.00

No. 3 Shaft 4x6x10 ft brs from E E C S. 37° W. 203 ft Value
 100.00

No. 4 Shaft 4x6x10 ft brs from W E C S. 55° 55' E. 164 ft Value,
 100.00

No. 5 Shaft 4x6x10 ft brs from W E C S. 55° 55' E.
 14 ft Value, 100.00

Total improvements Stacyville lode, 500.00

MONA.

No. 1 Discovery shaft 4x6x10 ft brs from W E C S. 55° 55' N.
 750 ft Value, 100.00

No. 2 Shaft 4x6x10 ft brs from Cor. No. 4 Carpenter lode of this
 survey S. 53° 37' W. 950 ft Value, 100.00

No. 3 Shaft 4x9x10 ft brs from Cor. No. 4 Carpenter lode of this
 survey S. 53° 37' W. 965 ft Value, 100.00

No. 4 Shaft 4x6x10 ft brs from E E C N. 55° 55' W. 152
 ft Value, 100.00

No. 5 Shaft 4x6x10 ft brs from E E C N. 55° 55' W. 120 ft
 Value, 100.00

Total improvements Mona lode, 500.00

Total improvements of group \$ 2000.00
 Franklin W. Smith
 U S Deputy Mineral Surveyor.

Dated at Bisbee, Arizona,

September 21, 1905.

Affidavit of Five Hundred Dollars Improvements.

We, A. B. [unclear] and F. C. [unclear]

of lawful age, being first duly sworn according to law, depose and say: That we are acquainted with the
Carpenter, Appleby
Mona, Stacyville mining claim, situate in Yavapai

mining district, Cochise County, Arizona Territory, for which

has made application for survey prior to application for patent under the provisions of the Act of Congress
approved May 10, 1872; and that the labor done and improvements made thereon by the applicant... and
1000 grantor... exceed five hundred dollars for each claim in value, and further that we are not personally interested
in said mine.

[Signature]
F. C. [unclear]

TERRITORY OF ARIZONA,
COUNTY OF Cochise } ss:

Sworn to and subscribed before me this 21st day

[SEAL.]

of September, 1908.

[Signature]

Certificate of U. S. Surveyor General

AS TO

EXPENDITURES REPORTED AFTER RETURN OF SURVEY OF MINING CLAIM.

I, U. S. Surveyor General for the district of Arizona.
do hereby certify that Five Hundred Dollars' worth of labor has been expended or
improvements made by claimant or his grantors, upon the mining claim of


Hoval A. Smith

known as the Carpenter, Appleby, Stacyville, Mona.
situate in Warren mining district,
Cochise County, Arizona.

in Section _____, Township No. _____, Range No. _____;

that said improvements consist of On Carpenter lode, 5 shafts, value
\$500. : On Appleby lode, 5 shafts, value \$500. : On Stacyville
lode, 5 shafts, value \$500. : On Mona lode, 5 shafts, value
\$500.

_____ , and that no portion of said labor or improvements has been
included in the estimate of expenditures upon any other claim. A copy of the report of
Franklin W. Smith, U. S. Deputy Mineral Surveyor, dated
Sept. 21, 1905. , 18 _____ , is hereto attached.


U. S. Surveyor General for Arizona.

Office of U. S. Surveyor General,
Phoenix, Arizona.
_____, 18 _____

Large
maps