

**M
S
-**

0

2

1

1

8

JUL 31 1905

*Accepted by court
8/5/05-*

(4-683.)

Mineral Survey No. 2118 "A" & "B."

Lot No.

PRESCOTT Land District.

FIELD NOTES

OF THE SURVEY OF THE MINING CLAIM OF

B. F. Saunders.

KNOWN AS THE

Sunset Lode and Sunset Millsite.

Warm Springs Mining District,

Coconino County, Arizona Territory.

On unsurveyed land, Township 38. N., Range 5. E., (Approximate)

Surveyed under instructions dated June 20, 1905,

by John T. Brackon,
U. S. Deputy Mineral Surveyor.

see notation

Claim located ~~February 15,~~ 1904.

Survey commenced June 29, 1905.

Survey completed June 30, 1905.

o 6-160

Address of Claimant's Attorney:

HAWKINS and ROSS,
Prescott
~~Phoenix~~, Arizona.

*Ties ✓
Ledge
ditto
area*

Survey No. 2118, "A"

Feet

Sunset Lode.

Beginning at cor. No. 1,
 identical with a corner of location,
 a cedar post 4 feet long, 4 inches square set
 18 inches in ground and mound of stone scribed
 "1--2118 "A" whence,
 The United States Location
 Monument No. 3 bears N. 6°56' E. 340.4 ft.
 No bearing objects available.

Thence N. 81° 20' E.

245 Gulch, course Southerly,
 530 Cor. No. 2.

Identical with a corner of the location,
 a cedar post 4 feet long, 4 inches square,
 set 18 inches in the ground and mound of stone
 scribed "2--2118 "A"
 No bearing objects available.

Thence N. 8 deg. 21 min. W.

1174.9 Cor. No. 3,
 identical with a corner of the location,
 a cedar post 4 ft. long, 4 inches square, set
 18 inches in the ground and mound of stone,
 scribed "3--2118 "A" whence the discovery
 bears S. 12 deg. 57 min. W. 665.9 ft.,
 No bearing objects available.

Thence S. 81 deg. 20 min. W.,

325 Gulch, course southeasterly,
 555 Corner No. 4,
 identical with a corner of the location,
 a cedar post 4 ft. long, 4 inches square, set
 18 inches in the ground and mound of stone
 scribed "4--2118 "A".
 No bearing objects available.

Thence S. 9 deg. 34 min. E.

720 Ridge, bears Northwesterly and Southeasterly
 1175 To corner No. 1, the place of beginning.

From the discovery point the lode line runs
 N. 9 deg. 34 min. W., 619 feet, and S. 9 deg. 34 min.
 E. 556 ft.

All location corners of this lode were found standing.

Variations of all corners of this location is
 15 deg. E.

No End Center monuments of location were found.

AREA.

Total and net area of Lode claim, 14,631² acres.

Curvey No. 2118 "B".

Sunset Millsite.

Beginning at corner No. 1,
 Identical with a corner of the location,
 a cedar post 4 feet long, 4 inches square, set
 18 inches in the ground and mound of stone,
 scribed 1--2118 "B", whence,
 corner No. 4 Cur. No. 2118 "A" Sunset lode,
 bears S. 57 deg. 20 min. E. 2230 ft.;
 The U. S. Location monument No. 3 bears S. 46 deg.
 15 min. E. 2926.7 ft.,
 No bearing objects available.

Thence N. 24 deg. E.

510

Corner No. 2,
 Identical with a corner of the location,
 a pine post 4 feet long, 4 inches square,
 set 18 inches in the ground and mound of stone
 scribed 2--2118 "B".
 No bearing objects available.

Thence N. 66 deg. W.

425

Corner No. 3,
 Identical with a corner of the location,
 a pine post 4 feet long, 4 inches square, set
 18 inches in the ground and mound of stone,
 scribed "3--2118 B."
 No bearing objects available.

Thence S. 24 deg. W.

420

510

Gulch, course westerly,
 Corner No. 4,
 Identical with a corner of the location, a
 pine post 4 ft. long, 4 inches square, set
 18 inches in the ground, and mound of stone,
 scribed "4--2118 B."
 No bearing objects available.

Thence S. 66 deg. E.

425

To corner No. 1, the place of beginning.

All location corners were found standing in place.

Variation at all corners of Millsite, 15 deg. E.

AREA.

Total and net area of Millsite, 4.976 acres.

LOCATION.

This claim is located on unsurveyed ground.
 It would be located approximately in Tp. 38 N.,
 R. 4 E., of the Gila and Salt River Meridian, if
 the present surveys were extended. *There are no known
 adjoining claims.*

Expenditure of Five Hundred Dollars.

I certify that the value of the labor and improvements
 upon this claim placed thereon by the claimant and his
 grantors, is not less than Five Hundred Dollars, and
 that said improvements consist of:

- 1st. A tunnel 4 x 6 feet and 90 feet long, in rock, the
 mouth of which bears S. 80 deg. W. 25 ft. from the dis-
 covery of the Sunset Lode and runs N. 18 deg. E. to face.
 Value, \$650.00.

Survey No. 2118 "A" and "B".

An open cut 6 ft. deep, 10 ft. wide, and 50 ft. long in earth and loose rock, the mouth of which bears N. 3 deg. 30 min. W. 300 ft. from corner No. 1 of the Sunset Millsite, and runs ~~N~~^N 60 deg. E. to face. Value, \$150.00.

X

INSTRUMENT.

This survey was made with a Gurley Mountain transit.
 The courses were determined by direct solar observations.
 The distances were measured with 50 ft. and 500 ft. steel tapes.

I established the United States Location Monument No, 3 in connection with Survey No, 2118 "A.&B" Sunset Lode and Sunset Millsite Warm Springs Mining District, Coconino County Arizona Territory, on June 29th, 1905.

The nearest U. S. Location Monument in this District is U. S. L. M. No, 1 which is located about 18 miles W.

Monument No, 3 is located upon unsurveyed public lands of the United States and is more than 2 miles from the nearest corner of the public surveys.

It is on the ~~xx~~ North side of House Rock Valley, which is between the Buckskin Mountain and the Grand Canyon of the Colorado River. On the top of a prominent ridge, which can be seen from all directions, that projects South Easterly into the valley.

I set a hewed cedar post 8 ft, long, 6 inches square 3 ft, in the ground, in mound of stone 3 ft, high and 6 ft, base, scribed U. S. L. M. No, 3.

No bearing objects available.

Jacob Pool's Spring bears N. 44 50' W.
4680 ft.

Latitude 36 42' N.

John J. Brecklow
U. S. Deputy Mineral Surveyor.

FINAL OATHS FOR SURVEYS.

LIST OF NAMES.

A list of the names of the individuals employed by John T. Buckton
 United States Deputy Mineral Surveyor, to assist in running, measuring, and marking the lines, corners, and
 boundaries described in the foregoing field notes of the survey of the mining claim of.....
B. F. Saunders
 known as the Sunset-Loche and Sunset-Millsite
 and showing the respective capacities in which they acted.

Chas. Dimmick, Chairman.
 _____, Chairman.
H. B. Young { Arman.
 _____ } Flagman.

FINAL OATHS OF ASSISTANTS.

We, Chas. Dimmick
 and H. B. Young, do solemnly swear that we assisted John T. Buckton
 United States Deputy Mineral Surveyor, in marking the corners and surveying
 the boundaries of the mining claim of B. F. Saunders
 known as the Sunset-Loche and Sunset-Millsite
 represented in the foregoing field notes as having been surveyed by said deputy mineral surveyor and under his
 direction; and that said survey has been in all respects, to the best of our knowledge and belief, faithfully and
 correctly executed, and the corner and boundary monuments established according to law and the instructions
 furnished by the United States Surveyor-General for Arizona Ter.

_____, Chairman.
Chas. Dimmick, Chairman.
H. B. Young { Arman.
 _____ } Flagman.

Subscribed and sworn to by the above-named persons before me this 24th

day of July, 1902.

John F. Brown
 Notary Public

(4-686.)

FINAL OATH OF U. S. DEPUTY MINERAL SURVEYOR

I, John T. Breckon, U. S. Deputy Mineral Surveyor, do solemnly swear that, in pursuance of instructions received from the United States Surveyor General for Arizona Territory, dated June 20th, 1905.

I have, in strict conformity to the laws of the United States, the official regulations and instructions thereunder, and the instructions of said Surveyor General, faithfully and correctly executed the survey of the Mining Claim of B. F. Saunders

known as the Sunset lode and Sunset Millsite

situate in _____ Mining District, Coconino County, Arizona Territory in ~~Section~~ approximate Township No. 38, N, Range No. 5, E. unsurveyed and designated as Survey No. 2118, "A & B"

as represented in the foregoing field notes, which accurately show the boundaries of said mining claim as distinctly marked by monuments on the ground, and described in the attached copy of the location certificate, which was received by me from the Surveyor General with said instructions, and that all the corners of said survey have been established and perpetuated in strict accordance with the law, official regulations and instructions thereunder; and I do further solemnly swear that the foregoing are the true and original field notes of said survey and my report therein, and that the labor expended and improvements made upon said mining claim by claimant or his grantors are as therein fully stated, and that the character, extent, location and itemized value thereof are specified therein with particularity and full detail, and that no portion of said labor or improvements so credited to this claim has been included in the estimate of expenditures upon any other claim.

John T. Breckon
U. S. Deputy Mineral Surveyor.

Subscribed and sworn to by the said John T. Breckon
U. S. Deputy Mineral Surveyor, before me a Notary Public
this 26th
day of July 1905.

Robert Ross
Notary Public

My Comm. Expires Mar. 15, 1906
3-154

Affidavit of Five Hundred Dollars Improvements.

We Chas. Dimmick and H. B. Young

of lawful age, being first duly sworn according to law, depose and say: That we are acquainted with the

Sunset Lodge & Sunset Millsite mining claim, situate in Warm Springs

mining district, Cocconino County, Arizona Territory, for which

B. F. Saunders

has made application for survey prior to application for patent under the provisions of the Act of Congress

approved May 10, 1872; and that the labor done and improvements made thereon by the applicant... and

his grantor do exceed five hundred dollars in value, and further that we are not personally interested

in said mine.

Chas Dimmick

H. B. Young

State of Utah
~~TERRITORY OF ARIZONA,~~

COUNTY OF Kane } ss:

Sworn to and subscribed before me this 21st day

[SEAL.]

of July, 1907

John F. Brown

Notary Public

NOTICE OF LOCATION!

NOTICE IS HEREBY GIVEN, That the undersigned, having complied with the requirements of SECTION 2324 of the REVISED STATUTES of the United States, and the Local Laws, Customs and Regulations of this District, has located ^{Twelve} Fifteen hundred feet in length by 600 feet in width, on this, the Sunset Lode, Vein or Deposit, bearing Gold, Silver, Copper, Lead and other valuable minerals, situated ^{in House Rock valley, about 1 mile} east of Jacobs Pools Springs.

in the Warm Spring Mining District, Cocopine County, State of Territory of Arizona

the location being described and marked on the ground as follows, to-wit:

Beginning 620 feet North of this Location (Discovery) Monument, at the North end center monument, and running thence West 300 feet to N.W. corner monument No. 1; thence South ⁵⁰⁰ 500 feet to S.W. corner monument No. 2; thence East ³⁰⁰ 300 feet to NORTH end center monument; thence EAST 300 feet to S.E. corner monument No 3; thence North ¹²⁰⁰ 1500 feet to N.E. corner monument No 4; thence West 300 feet to place of beginning; including all Dips, Spurs, Angles and Variations From the discovery the lode line runs North 620 ft. and South 580 ft.

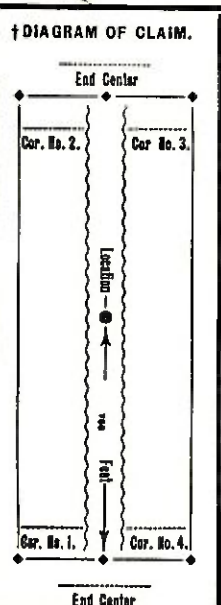
The above described Mining Claim shall be known as the

Sunset Lode

Located this 15th day of February 1904

NOTE.

- * The small type on blank lines is merely a guide for the locator and is no part of this notice.
- † DIAGRAM OF CLAIM—The location (discovery point) and corner monuments should be designated on the accompanying diagram to make the Record of claim more perfect.
- A mining claim must not exceed 1500 feet in length along the vein or lode, by 800 feet in width, 300 feet on each side of center of vein at surface.
- No location of a mining claim can be made until the discovery of the vein or lode within the limits of the ground claimed.
- The claim must be distinctly marked on the ground, so its boundaries can be readily traced.
- A severe penalty is provided by law for removing or defacing the stakes or monuments of a mining claim.
- Claims located on Sunday or holidays are legal.
- All valuable mineral deposits in lands of the Government are locatable by citizens of the United States only, and those who have declared their intentions to become such.
- This location notice must be filed for Record with the County Recorder of the county in which the claim is located.



NAMES OF LOCATORS:

B. F. Saunders

John J. Heston, Agent.

Notice of Location

Sunset Mining Claim

By

D. J. Saunders

July 17-1904

RECORDED AT REQUEST OF

D. J. Saunders

March 1st A. D., 1904

At 9 o'clock a.m.

In Book 5

Pages 360

Records of Coconino County, Arizona.

H. Hibben

County Recorder.

By _____ Deputy.

4-688.

U. S. SURVEYOR-GENERAL'S FINAL CERTIFICATE ON FIELD NOTES.

Department of the Interior,

OFFICE OF U. S. SURVEYOR-GENERAL,

Phoenix, Arizona.

Aug. 30, 1905

I, U. S. Surveyor-General for the district of Arizona, do hereby certify that the foregoing transcript of the Field Notes, return and approval of the survey of the mining claim of B. F. Saunders,

known as the Sunset lode and Sunset Millsite, situate in Warm Springs,

Mining District, Coconino County, Arizona Territory

in Section APPROX., Township No. 38 N., Range No. 5 E. unsurveyed, and

designated as Survey No. 2118 A & B, has been correctly copied from the originals on file in this office; that said Field Notes furnish such an accurate description of said mining claim as will, if incorporated into a patent, serve fully to identify the premises, and that such reference is made therein to natural objects or permanent monuments as will perpetuate and fix the locus thereof.

And I further certify that five hundred dollars' worth of labor has been expended or improvements made upon said mining claim by claimant or his grantors, and that said improvements consist of 1 Tunnel 4 x 6 x 90 ft. value \$850.00

and that no portion of said labor or improvements has been included in the estimate of expenditures upon any other claim.

I further certify that the plat thereof, filed in the U. S. Land Office at Prescott, Arizona, is correct and in conformity with the foregoing Field Notes.

(Signed) Frank S. Ingalls,

United States Surveyor-General for Arizona.

4-687.

SURVEYOR-GENERAL'S CERTIFICATE OF APPROVAL OF FIELD NOTES AND SURVEY OF MINING CLAIM.

Department of the Interior,

Office of U. S. Surveyor-General,

Phoenix, Arizona.

Aug. 30, 1905.

I, U. S. Surveyor-General for the district of Arizona.

do hereby certify that the foregoing and hereto attached Field Notes and Return of the Survey of the Mining Claim of B. F. Saunders,

known as the Sunset lode and Sunset Millsite,

situate in Warm Springs, Mining District, Coconino County, Arizona Territory

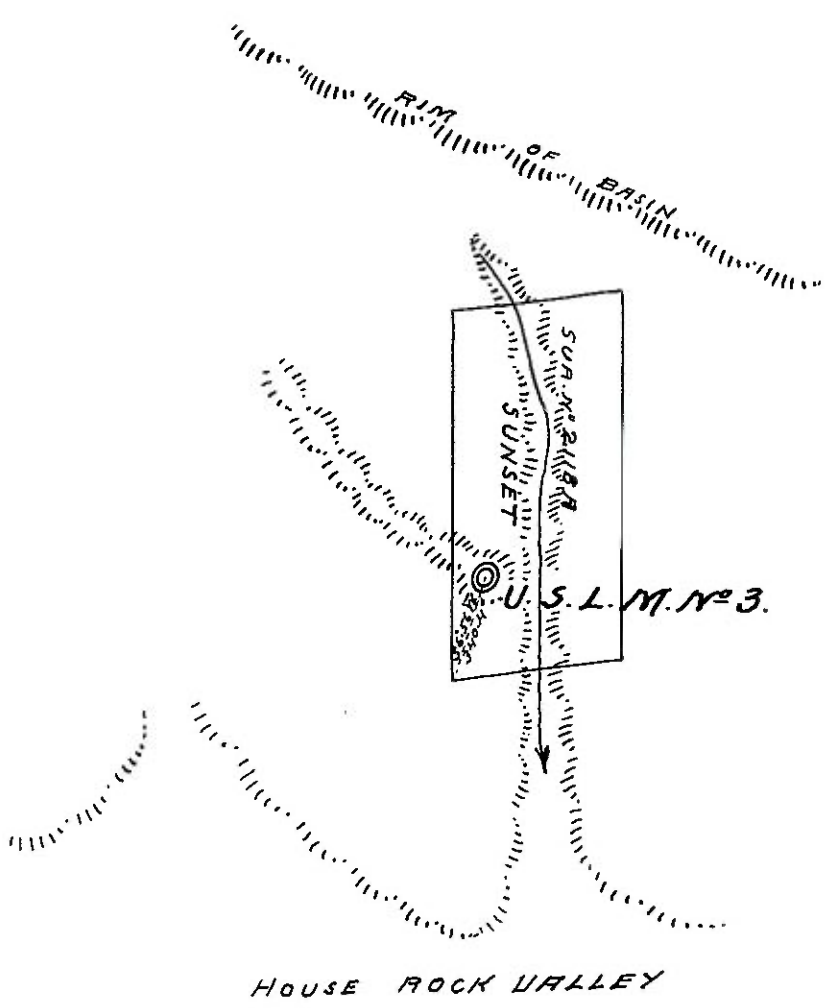
in Section approx., Township No. 38 N., Range No. 5 E. unsurveyed, designated as Survey No. 2118 A & B

executed by John T. Brackon, U. S. Deputy Mineral Surveyor, June 29-30 1905, 1905, under my instructions dated June 20 1905, 1905, have been critically examined and the necessary corrections and explanations made, and the said Field Notes and Return, and the Survey they describe,

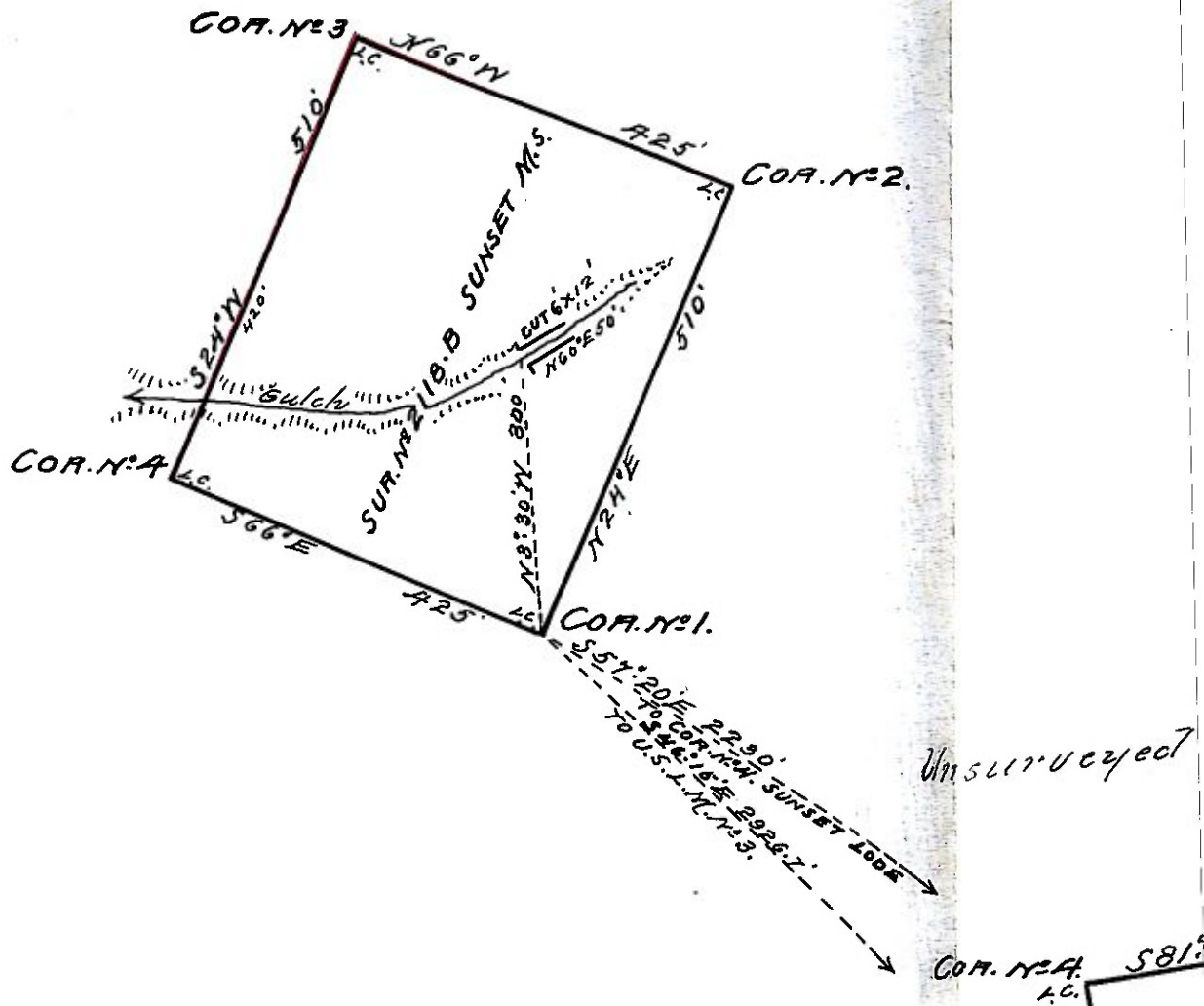
are hereby approved. A true copy of the copy of the location certificate filed by the applicant for survey is included in the field notes.

Frank S. Galloway

U. S. Surveyor-General for Arizona.



U. S. LOCATION MONUMENT NO. 3.
 PRESCOTT LAND DISTRICT.
 WARM SPRINGS MINING DISTRICT.
 COCONINO COUNTY, ARIZONA.
 Established June 30th 1905.
 By John J. Breckon
 U. S. Dep. Min. Surveyor.
 Scale: 600 ft. to 1 inch.



Survey N^o 2118. "A & B"
 Warm Springs Mining District
 Prescott Land District.
 Coconino County,
 Arizona Territory.
 Surveyed June 29-30 1905.
 By John J. Breckon
 U. S. Deputy Mineral Surveyor
 Scale: 200 ft. to 1 inch.

COR. 1

Large
maps