

**M  
S  
-**

**0**

**2**

**1**

**4**

**5**

Copied by C.H.

10 13 1905

Comp

(4-683.)

Mineral Survey No. 7145

Lot No. \_\_\_\_\_

Las Ariz Land District.

### FIELD NOTES

OF THE SURVEY OF THE MINING CLAIM OF

Foral A. Smith

KNOWN AS THE

James Triande, North Star, Cobalt, Silverine

Las Ariz Mining District.

Cochise County, Arizona

Section 34, Township 23, Range 24 Unsurveyed

Surveyed under instructions dated July 14, 1905

by Franklin A. Smith  
U. S. Deputy Mineral Surveyor

Claim located per location notice, 1

Survey commenced August 20<sup>th</sup>, 1905

Survey completed August 27<sup>th</sup>, 1905

Post office address of claimant  
Becker Cochise County Arizona

Ties ✓  
Ledges ✓  
dirt ✓  
areas - some area out

Survey No. 2145,

North Star, lode.

Feet

Beginning at Cor.No.1, the SE cor identical with location and with Cor.No.2 Lawrence lode, Survey No.2149 a pine post 4 ft long 4 ins sq set 1 ft in the ground in a mound of stones and scribed 1-2145 N S L whence a pine post of same dimensions and scribed B. P. 1-2145 brs N.  $58^{\circ} 46' W.$  50 ft and a second pine post of same dimensions and scribing brs. N.  $6^{\circ} 56' E.$  50 ft., and NW cor Sec. 3 T<sub>3</sub> R<sub>24</sub> S R<sub>24</sub> E C & S R<sub>24</sub> E & N Sec. 3.  $1^{\circ} 35' E$  4457.4 ft.,

Thence N.  $58^{\circ} 46' W.$

162.1 to Cor.No.3 and 8 respectively of Grant lode, Survey No 2149 and Bisbee lode of this survey,

302.6 same bearing to original location for S.W.C.,

605.3 same bearing to Cor.No.2, the SW cor identical with location and with Cor.No.7 Bisbee lode of this survey a pine post 4 ft long 4 ins sq set 1 ft in the ground in a mound of stones and scribed 2-2145 N S L whence a pine post of same dimensions and scribed B. P. 2-7-2145 brs S.  $58^{\circ} 46' E.$  50 ft and a second pine post of same dimensions and scribing brs. N.  $6^{\circ} 56' E.$  50 ft.,

Thence N.  $6^{\circ} 56' E.$  ~~284.8 ft to Cor.No.3,~~

294.8 To Cor. No. 3, identical with Cors No.1 and 6 respectively of Triangle and Bisbee lodes of this survey, a pine post etc and scribed 3-2145 N S L,

Thence N.  $26^{\circ} 31' E.$

1108.2 to Cor.No.4 the NW cor identical with Cors.No.2 and 5 respectively of California lodes survey No.2149 and Triangle lode of this survey a pine post 4 ft long 4 ins sq set 1 ft in the ground in a mound of stones and scribed 4-2145 N S L, whence a pine post of same dimensions and scribed B. P. 4-5-2145 brs S.  $26^{\circ} 31' W.$  50 ft and a second pine post of same dimensions and scribing brs S  $58^{\circ} 46' E.$  50 ft., and original location for NW cor brs N.  $58^{\circ} 46' W.$  410 ft.

Thence S.  $58^{\circ} 46' E.$

20.0 along line 2-1 California lode, Survey No.2149 to original

Feet

200.0 location for NE C  
same bearing to Cor.No.5, the NE cor identical with lo-  
cation and with Cor.No.3 Lawrence lode, Survey No.2149  
a pine post 4 ft long 4 ins sq set 1 ft in the ground in  
a mound of stones and scribed 5-2145 N S L, whence a  
pine post of same dimensions and scribed B. P. 5-2145  
brs. S. 6° 56' W. 50 ft and a <sup>second</sup> pine post of same di-  
mensions and scribing brs. N. 58° 46' W 50 ft.,

Thence S. 6° 56' W.

1500.0 to Cor.No.1 the place of beginning.

Ledge.

The presumed course of the vein on this claim is from  
the S E C location N 6° 56' E. 1135.4 ft., thence N. 26°  
31' E. 333.4 ft.,

-----  
TRIANGLE.  
-----

Beginning at Cor.No.1 the SE cor., identical with  
location and with Cors.No.3 and 6 respectively North  
Star and Bisbee lodes of this survey a pine post 4 ft long  
4 ins. sq set 1 ft in the ground in a mound of stones and  
scribed 1-2145 T L whence a pine post of same dimensions  
and scribed B-P 1-6-3-2145 brs. S. 6° 56' W. 50 ft and  
a second pine post of same dimensions and scribing brs.  
N 58° 37' W. 50 ft., and a third pine post of same dimen-  
sions and scribing brs N. 26° 31' E. 50 ft., and NW cor  
Sec 2 T9 24 S R 24 E G & S R B & N brs. S. 6° 49' E. 5098.3 ft

Thence N. 58° 37' W

226.5 to original location for S E C

566.5 same bearing to Cor.No.2 the SW cor identical with lo-  
cation and with Cor.No.5 Bisbee lode of this survey, a  
pine post 4 ft long 4 ins sq set 1 ft in the ground in  
a mound of stones and scribed 2-2145 T L whence a pine  
post of same dimensions and scribed B. P. 2-5-2145 brs  
N. 26° 31' E. 50 ft., and a second pine post of same dimensions

Feet

and scribing brs S. 58° 37' E. 50 ft.,  
 Thence N. 26° 31' E.  
 1133.3 to Cor.No.3 the NW cor identical with location , with  
 Cor.No.4 Irene lode of this survey and situated on line  
 1-2 Station lode, Survey No.2120 at N. 41° 35' W. 595.9  
 ft from Cor.No.1, a pine post 4 ft long 4 ins sq set 1  
 ft in the ground in a mound of stones and scribed 3-2145  
 T L, thence a pine post of same dimensions and scribed B. P  
 4-3-2145 brs N. 41° 35' W. 50 ft and a second pine post  
 of same dimensions and scribing brs. S. 58° 37' E. 50 ft.,  
 Thence S. 58° 37' E.  
 280.0 to original location for NE C.,  
 554.9 same bearing to Cor.No.4, at the point of intersection  
 of line 2-3 California lode, Survey No. 2119 with line  
 1-4 Station lode, Survey No.2120 N. 26° 31' E. 175.2 ft  
 from Cor.No.1 Station lode, a pine post 4 ft long 4 ins  
 sq set 1 ft in the ground in a mound of stones and scribed  
 4 -2145 T L thence a pine post of same dimensions and  
 scribed B P 4-2145 brs N. 58° 37' W. 50 ft and a second  
 pine post of same dimensions and scribing brs. S. 6° 56' W  
 25 ft.,  
 Thence S. 6° 56' W.  
 34.1 to Cor.No.5, the NE cor identical with Cors No.3 and 4  
 respectively of California lode, Survey No.2149 and North  
 Star lode of this survey, a pine post, etc and scribed  
 5-2145 T L <sup>and</sup> ~~and~~ original location for NE cor brs N.  
 26° 31' E. 50 ft.,  
 Thence S. 26° 31' W.  
 1102.2 to Cor.No.1 the place of beginning.  
 Ledge.  
 The presumed course of the vein on this claim  
 is from the S E C location N. 26° 31' E. 1133.3 ft..

(3)

Feet

Beginning at Cor.No.1 the SE cor identical with location and with Cor.No.4 Bisbee lode of this survey a pine post 4 ft long 4 ins sq set 1 ft in the ground in a mound of stones and scribed 1-2145 I L whence a pine post of same dimensions and scribed B. P. 1-4-2145 brs N.  $26^{\circ} 31' E.$  50 ft and a second pine post of same dimensions and scribing brs. N.  $41^{\circ} 35' W.$  50 ft., and NW cor Sec 2 Tp 24 S R 24 E G & S R B & M brs. S.  $12^{\circ} 55' E.$  5299.5 ft.,

Thence N.  $41^{\circ} 35' W.$

323.1 to original location for S E C.,

502.0 same bearing to Cor.No. 3 Bisbee lode of this survey, and a cor of Leslie lode unsurveyed,

646.2 same bearing to Cor.No.2, the SW cor identical with location and situated on the E side line of Libbie lode unsurveyed <sup>ed</sup> a pine post 4 ft long 4 ins sq set 1 ft in the ground in a mound of stones and scribed 2-2145 I L whence a pine post of same dimensions and scribed B. P. 2-2145 brs N.  $26^{\circ} 31' E.$  50 ft and a second pine post of same dimensions and scribing brs. S.  $41^{\circ} 35' E.$  50 ft.,

Thence N.  $26^{\circ} 31' E.$

1347.8 to Cor.No.3, the NW cor identical with location with the NE cor of Libbie lode unsurveyed and with Cors.No.1 and 2 respectively of U S and Happie lodes Survey No. 2120 a pine post 4 ~~ft~~ long 4 ins sq set 1 ft in the ground in a mound of stones and scribed 3-2145 I L, whence a pine post of same dimensions and scribed B. P. 1-2145 brs S.  $26^{\circ} 31' W.$  50 ft and a second pine post of same dimensions and scribing brs. S.  $41^{\circ} 35' E.$  50 ft.,

Thence S.  $41^{\circ} 35' E.$

323.1 to original location for N E C.,

595.9 same bearing to Cors No.1 and 2 respectively of Happie and Station lodes, Survey No.2120

646.2 same bearing to Cor.No.4, the NE cor identical with location and with Cor.No.3 Triangle lode of this survey,

/4/

Survey No. 2145  
Irene (Cont)

Feet

a pine post etc and scribed 4-2145 I L.  
 Thence S. 26° 31' W.  
 1133.3 to Cor.No.2 and 5 respectively of Triangle and Bisbee lodes  
 of this survey,  
 1347.6 same bearing to Cor.No.1 the place of beginning.  
 Ledge.

The presumed course of the vein on this claim is from the  
 S E C location N. 26° 31' E. 1347.6 Ft.,

----- BISBEE. -----

Beginning at Cor.No.1 the SE cor identical with lo-  
 cation and with Cor.No.4 Wolverine lode of this survey a  
 pine post 4 ft long 4 ins sq set 1 ft in the ground in a  
 mound of stones and scribed 1-2145 B L whence a pine post  
 of same dimensions and scribed B. P. 1-4-2145 brs S. 5°  
 15' W. 50 ft and a second pine post of same dimensions and  
 scribing brs. N. 5° 15' E. 50 ft., and NW cor Sec 2 Tp 24  
 S R 24 E G & S R B & M brs. S. 4° 30' E. 4181.9 ft.,  
 Thence N. 58° 15' W.

12.0 to the intersection of line 322 Grant lode, Survey No.  
 2149 at S. 6° 56' W. 364.7 ft from Cor.No.3.

1500.0 same bearing to Cor.No.3, the SW cor identical with lo-  
 cation and with Cor.No.3 Wolverine lode of this survey a  
 pine post 4 ft long 4 ins sq set 1 ft in the ground in a  
 mound of stones and scribed 2-2145 B L whence a pine post  
 of same dimensions and scribed B. P. 2-3-2145 brs N. 5°  
 15' E. 50 ft and a second pine post of same dimensions and  
 scribing brs. S. 5° 15' W. 50 ft.,  
 Thence N. 5° 15' E.

335.2 to original location for W E C.

522.6 same bearing to Cor.No.3, the NW cor identical with loca-  
 tion and with a Cor. of Leslie lode unurveyed, a pine  
 post 4ft long 4 ins sq set 1 ft. in the ground in a mound  
 of stones and scribed 3-2145 B L whence a pine post of  
 (5) same dimensions and scribed B. P. 3-2145 brs S. 5° 15' W. 50 ft

Survey No. 2145  
Bisbee, (Con)

Feet

and a second pine post of same dimensions and scribing  
brs. S.  $41^{\circ} 35'$  E 50 ft..

Thence S.  $41^{\circ} 35'$  E

502.0 to Cor.No.4, identical with Cor.No.1 Irene lode of this  
survey, a pine post etc and scribed 4-~~2145~~<sup>2145</sup> B L,

Thence N.  $26^{\circ} 31'$  E

214.3 along line 1-4 Irene lode of this survey to Cor.No.5  
identical with Cor.No.2 Triangle lode of this survey,  
a pine post etc and scribed 5-2145 B L,

Thence S.  $58^{\circ} 37'$  E.

566.5 to Cor.No.6, identical with Cors.No.1 and 3 respectively  
of Triangle and North Star lodes of this survey, a pine  
post etc and scribed 6-2145 B L,

Thence S.  $6^{\circ} 56'$  W.

294.6 to Cor.No.7 identical with Cor.No.8 North Star lode of  
this survey a pine post etc and scribed 7-2145 B L,

Thence S.  $53^{\circ} 46'$  E.

443.2 along line 2-1 North Star lode of this survey to Cor.No.8  
the NE cor identical with Cor.No.3 Grant lode, Survey No  
2149, a pine post 4 ft long 4 ins sq set 1 ft in the ground  
in a mound of stones and scribed 8-2145 B L, whence a  
pine post of same dimensions and scribed B.P.8-2145  
brs N.  $53^{\circ} 46'$  W. 50 ft and a second pine post of same di-  
mensions and scribing brs. S.  $5^{\circ} 15'$  W. 50 ft, and original  
location for NE cor brs. N.  $5^{\circ} 15'$  E. 500 ft..

Thence S.  $5^{\circ} 15'$  W.

74.7 to original location for E E C,

369.9 same bearing to Cor.No.1 the place of beginning.

Ledge

The presumed course of the vein on the claim is from the  
E E C location N.  $53^{\circ} 15'$  W. 1500 ft.



Feet

Beginning at Cor.No.1 the SE cor identical with location a pine post 4 ft long 4 ins sq set 1 ft in the ground in a mound of stones and scribed 1-2145 W L, whence a pine post of same dimensions and scribed E. P. 1-2145 brs N. 52° 15' W. 50 ft and a second pine post of same dimensions and scribing brs. N. 5° 15' E. 50 ft., and NW cor Sec 2 Tp 24 S R 24 E G & S R B & N brs S. 5° 45' W. 3538.2 ft.,

Thence N. 58° 15' W.

11.7 to the intersection of line 3-4 Square lode, Survey No. 2150 at S. 6° 56' W. 357.6 ft from Cor.No.4

1500.0 same bearing to Cor.No.2 the SE cor identical with location and with the NW NE and SE corms respectively of Lake Superior Boy, Nome City and Azurite lodes surveyed a pine post 4 ft long 4 ins sq set 1 ft in the ground in a mound of stones and scribed 2-2145 W L, whence a pine post of same dimensions and scribed E. P. 2-2145 brs N. 5° 15' E. 50 ft and a second pine post of same dimensions and scribing brs. S. 58° 15' E. 50 ft.,

Thence N. 5° 15' E.

330.0 to original location for W E C.,

660.0 same bearing to Cor.No.3, the NW cor identical with location with Cor.No.2 Bisbee lode of this survey and with the NE and SE corms respectively of Azurite and Leslie lodes unsurveyed, a pine post etc and scribed 3-2145 W L,

Thence S. 58° 15' E.

1488.0 to the intersection of line 2-3 Grant lode, Survey No. 2149 at N. 6° 56' E. 293.3 ft from Cor.No.2,

1500.0 same bearing to Cor.No.4, the NE cor identical with location and with Cor.No.1 Bisbee lode of this survey, a pine post etc, and scribed 4-2145 W L,

Thence S. 5° 15' W.

297.3 to Cor.No.4, Square lode, Survey No. 2150, from which point Cor.No.2 Grant lode, Survey No. 2149 brs N. 58° 46' W. 21.5 ft

(7)

Survey No. 2145  
Wolverine (con)

Feet

330.0 same bearing to original location for N E C ,  
660 0 same bearing to Cor. No. 1 the place of beginning.  
ledge.

The presumed course of the vein on this claim is from the  
N E C location N. 58° 15' W. 1500 ft.

A R E A S.

Total and net area North Star lode,	13.887
Total area Triangle lode,	14.630
Less area in conflict with Cassion lode Survey No. 2120	1.112
Net area Triangle lode,	13.568
Total and net area Irene lode,	18. <sup>549</sup> <del>499</del>
Total and net area Sisbee lode	16.181
Area in conflict with Grant lode, Survey No. 2149 0.146 ac. not excluded	
Total and net area Wolverine lode,	<u>20.539 ac.</u>

Area in conflict with Grant lode, Survey No.  
2149 0.107 ac. and area in conflict with Square  
lode, Survey No. 2150, 0.044 ac. not excluded.

Net area of group 82.<sup>524</sup>~~474~~ ac.

IMPROVEMENTS.

I certify that the value of the labor and improve-  
ments on this ground placed thereon by claimant or his  
grantors is as follows:

NORTH STAR: Discovery shaft 4x6x10 ft bps from S E C location N. 6° 58' E. 350 ft., Value,	\$100.00
Discovery shaft 4x6x10 ft bps from N E C location S. 26° 31' W. 180 ft., Value,	100.00

Total improvements North Star lode,	\$200.00
Triangle. Discovery shaft 4x6x10 ft bps from S E C lo- cation N. 26° 31' E. 80 ft., Value,	100.00
Irene, Discovery shaft 4x6x10 ft bps from S E C location N. 26° 31' E. 80 ft., Value,	100.00

Feet

Bisbee, Discovery shaft 4x6x10 ft brs from " E C location  
S. 58° 15' E. 412 ft., Value, \$100.00

Wolverine, Discovery shaft 4x6x10 ft brs from " E C lo-  
cation, S. 58° 15' E. 375 ft., Value, 100.00

Note. Complete affidavit of \$500 improvements for each location  
hereof will be furnished prior to the expiration of the  
period of publication.

ADJOINING CLAIMS.

North U S , Hattie, Station lodes, Survey No. 2120, California  
lode, Survey No. 2149, owned by applicant herein,

East Lawrence and Grant lodes, Survey No. 2149, Square lode  
survey No. 2150, same owner

South Lake Superior Boy lode, unsurveyed, same owner

West None City, Azurite, Leslie and Hibie lodes, unsurveyed  
same owner.

LOCATION.

This group is located about 2 mi in an easterly di-  
rection from Ion Luis station on the E P & S W R R on  
unsurveyed lands in the Warren Mining District Coconino  
County Arizona approximately in Twp 27 S R 24 E G & S R E & M

INSTRUMENT:

This survey was made with a C. L. Berger & Sons No  
1 C transit; the courses were deflected from the true  
meridian as determined by solar observation checked by  
an observation on Polaris; the distances were measured  
with a 300-ft. steel tape; magnetic variations 12° 30' E.

*Franklin D. Hunt*

U. S. Deputy Miner & Surveyor.

Dated At Bisbee, Arizona,

September 3<sup>rd</sup> 1905.

# FINAL OATHS FOR SURVEYS.

## LIST OF NAMES.

A list of the names of the individuals employed by Franklin M. Smith

United States Deputy Mineral Surveyor, to assist in running, measuring, and marking the lines, corners, and boundaries described in the foregoing field notes of the survey of the mining claim of.....

known as the Forest of Smith  
Survey Triangle North of the Lake of Smith

and showing the respective capacities in which they acted.

- F. C. Devereux, Chairman.
- F. C. Devereux, Chairman.
- ....., Axman.
- ....., Flagman.

## FINAL OATHS OF ASSISTANTS.

We, F. C. Devereux

and F. C. Devereux, do solemnly swear that we assisted Franklin M. Smith, United States Deputy Mineral Surveyor, in marking the corners and surveying

the boundaries of the mining claim of.....

known as the Forest of Smith  
Survey Triangle North of the Lake of Smith

represented in the foregoing field notes as having been surveyed by said deputy mineral surveyor and under his direction; and that said survey has been in all respects, to the best of our knowledge and belief, faithfully and correctly executed, and the corner and boundary monuments established according to law and the instructions furnished by the United States Surveyor-General for.....

- F. C. Devereux, Chairman.
- F. C. Devereux, Chairman.
- ....., Axman.
- ....., Flagman.

Subscribed and sworn to by the above-named persons before me this 3<sup>rd</sup>

day of September, 1905.

Corra Smith

(4-686.)

FINAL OATH OF U. S. DEPUTY MINERAL SURVEYOR

I, Franklin W. Smith, U. S. Deputy Mineral Surveyor, do solemnly swear that, in pursuance of instructions received from the United States Surveyor General for Arizona, dated August 14 1905, I have, in strict conformity to the laws of the United States, the official regulations and instructions thereunder, and the instructions of said Surveyor General, faithfully and correctly executed the survey of the Mining Claim of Koral A. Smith, known as the Laurel Triangle North Star Bitter Springs, situate in Yuma Mining District, Peach County, Arizona, in Section 31, Township No. 23 N, Range No. 24 E and designated as Survey No. 2145, as represented in the foregoing field notes, which accurately show the boundaries of said mining claim as distinctly marked by monuments on the ground, and described in the attached copy of the location certificate, which was received by me from the Surveyor General with said instructions, and that all the corners of said survey have been established and perpetuated in strict accordance with the law, official regulations and instructions thereunder; and I do further solemnly swear that the foregoing are the true and original field notes of said survey and my report therein, and that the labor expended and improvements made upon said mining claim by claimant or his grantors are as therein fully stated, and that the character, extent, location and itemized value thereof are specified therein with particularity and full detail, and that no portion of said labor or improvements so credited to this claim has been included in the estimate of expenditures upon any other claim.

Franklin W. Smith  
U. S. Deputy Mineral Surveyor.

Subscribed and sworn to by the said Franklin W. Smith  
U. S. Deputy Mineral Surveyor, before me Corra E. Smith  
this 3<sup>rd</sup>  
day of September

Corra E. Smith

# Notice of Mining Location

Quartz LODE CLAIM

To All Whom It May Concern:

This Mining Claim, the name of which is the Bisbee Mining Claim, situate on lands belonging to the United States of America, and in which there are valuable mineral deposits, was entered upon and located for the purposes of exploration and purchase by A. W. Anderson of Bisbee, Arizona  
Chas Mills  
(Locator must insert either "a citizen of the United States," or, "who has declared his intention to become a citizen of the United States.")

the undersigned, on the 23 day of July 1902  
The length of this claim is 1500 feet,  
and we claim 300 feet,  
in a Western direction and 1200  
feet in a Eastward direction from  
the center of the discovery shaft, at which this notice is posted, lengthwise of the claim, together  
with 300 feet in width of the surface grounds, on each  
side of the center of said claim. The general course of the lode deposit and premises is from the  
\_\_\_\_\_ to the \_\_\_\_\_

The claim is situated and located in the Warren Mining District, in  
Cochise County, in the Territory of Arizona, about 4 miles  
in a Southern direction from Bisbee

The surface boundaries of the claim are marked upon the ground as follows: Beginning at

a post

at a point in a Westernly direction 300 feet from  
the discovery shaft (at which this notice is posted), being in the center of the West  
end line of said claim; thence 300 feet to a Post  
being the S.W. corner of said claim; thence  
1500 feet to a Post, being at the  
S.E. corner of said claim; thence 300 feet  
at the center of the East end line of said claim

Territory of Arizona, {  
County of Cochise. { ss. 13

I, Frank Hare, County Recorder in and for said County, hereby  
certify that I have compared the foregoing copy with the original  
Location Notice of the Bisbee Mining Claim, filed and  
recorded in my office on the 15 day of October  
1902, in Book 22, at page 166, Record of Mines, and that  
the same is a full, true and correct copy of such original and of  
the whole thereof.

Witness my hand and seal of office this 11th day of August, 1902

Frank Hare  
County Recorder.

Filed and recorded at request of A. W. Anderson, Oct 15, 1902 at 11 A. M.

Book 22, page 166, Record of Mines.

TERRITORY OF ARIZONA,

County of..... } ss.

I,....., County Recorder in and for the County and Territory aforesaid, do hereby certify that the within instrument was filed for record at.....o'clock,.....M., on this.....day of.....190..., and duly recorded in Book No..... of.....Records of.....County, Arizona, at pages.....

WITNESS my hand and official seal the day and year first above written.

County Recorder.

Notice of Location

LODE CLAIM

Dated.....190.....

Filed and Recorded at request of.....

A. D. 190.....


at.....M.

Book.....

Pages.....

County Recorder.

By.....Deputy Recorder.



This diagram is to give locator a general idea of plan of location under the new law. The Discovery Shaft can be in the center of claim or any distance from either end desired. In the diagram it is placed 500 feet from one end and 1000 feet from the other. Commence description of claim at a center end monument, giving its distance and direction from center of Discovery Shaft; thence bound the claim in either direction. In description be careful to state locality of claim with reference to some natural object, or permanent monument, as will identify the claim.

# Notice of Mining Location

Quartz LODE CLAIM

To All Whom It May Concern:

This Mining Claim, the name of which is the Bisbee Mining Claim, situate on lands belonging to the United States of America, and in which there are valuable mineral deposits, was entered upon and located for the purposes of exploration and purchase by A. W. Anderson of Bisbee, Arizona

Chas. Mills  
(Locator must insert either "a citizen of the United States," or, "who has declared his intention to become a citizen of the United States.")

the undersigned, on the 23 day of July 1902

The length of this claim is 1500 feet,

and we claim 300 feet,

in a Western direction and 1200

feet in a Easterly direction from

the center of the discovery shaft, at which this notice is posted, lengthwise of the claim, together

with 300 feet in width of the surface grounds, on each

side of the center of said claim. The general course of the lode deposit and premises is from the

\_\_\_\_\_ to the \_\_\_\_\_

The claim is situated and located in the Warren Mining District, in

Cochise County, in the Territory of Arizona, about 4 miles

in a Southern direction from Bisbee.

The surface boundaries of the claim are marked upon the ground as follows: Beginning at

a post

at a point in a Westernly direction 300 feet from

the discovery shaft (at which this notice is posted), being in the center of the West

end line of said claim; thence 300 feet to a Post

, being the S.W. corner of said claim; thence

1500 feet to a Post, being at the

S.E. corner of said claim; thence 300 feet

Territory of Arizona,

{ ss.

13

County of Cochise.

I, Frank Hare, County Recorder in and for said County, hereby certify that I have compared the foregoing copy with the original Location Notice of the Bisbee Mining Claim, filed and recorded in my office on the 15 day of October, 1902, in Book 22, at page 166, Record of Mines, and that the same is a full, true and correct copy of such original and of the whole thereof.

Witness my hand and seal of office this 11th day of August, 1905

Frank Hare  
County Recorder.

Filed and recorded at request of A. W. Anderson, Oct 15, 1902 at 11 A. M.



# Notice of Mining Location

Quartz LODE CLAIM

To All Whom It May Concern:

This Mining Claim, the name of which is the North Star Mining Claim, situate on lands belonging to the United States of America, and in which there are valuable mineral deposits, was entered upon and located for the purposes of exploration and purchase by Chas. Mills of Bisbee, Ariz. & A. W. Anderson

(Locator must insert either "a citizen of the United States," or, "who has declared his intention to become a citizen of the United States.")

by the undersigned, on the 10th day of February 1902

The length of this claim is 1500 feet, and we claim 450 feet, in a northerly direction and 1050 feet in a southerly direction from the center of the discovery shaft, at which this notice is posted, lengthwise of the claim, together with 300 feet in width of the surface grounds, on each side of the center of said claim. The general course of the lode deposit and premises is from the \_\_\_\_\_ to the \_\_\_\_\_

The claim is situated and located in the Warren Mining District, in Cochise County, in the Territory of Arizona, about 4 miles in a southerly direction from Bisbee, Ariz

The surface boundaries of the claim are marked upon the ground as follows: Beginning at

a post

at a point in a northerly direction 450 feet from the discovery shaft (at which this notice is posted), being in the center of the north end line of said claim; thence 300 feet to a post, being the N. West corner of said claim; thence 1500 feet to a post, being at the S. West corner of said claim; thence 300 feet to a post being at the center of the south end of said claim; 300 feet to a post, being at the

Territory of Arizona, {  
County of Cochise. { 15

I, Frank Ware, County Recorder in and for said County, hereby certify that I have compared the foregoing copy with the original Location Notice of the North Star Mining Claim, filed and recorded in my office on the 17th day of April, 1902, in Book 20, at page 216, Record of Mines, and that the same is a full, true and correct copy of such original and of the whole thereof.

Witness my hand and seal of office this 11th day of August, 1905

Frank Ware  
County Recorder.

TERRITORY OF ARIZONA,  
 County of..... } ss.

I,....., County Recorder in and for the County and Territory aforesaid, do hereby certify that the within instrument was filed for record at..... o'clock,..... M., on this..... day of..... 190... and duly recorded in Book No..... of..... Records of..... County, Arizona, at pages.....

WITNESS my hand and official seal the day and year first above written.

.....  
 County Recorder.

# Notice of Location

## LODE CLAIM

Dated..... 190.....

Filed and Recorded at request of

..... A. D. 190.....

at..... M.

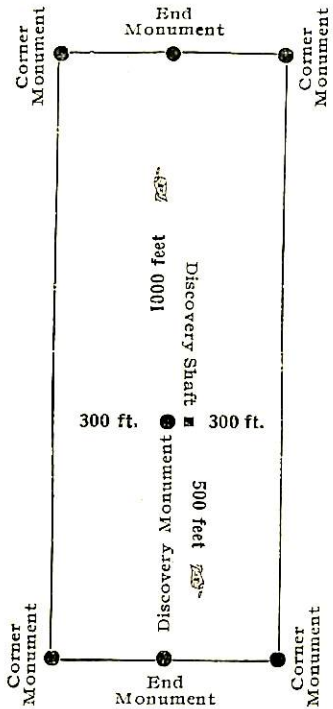
Book .....

Pages.....

County Recorder.

By .....

Deputy Recorder.



This diagram is to give locator a general idea of plan of location under the new law. The Discovery Shaft can be in the center of claim or any distance from either end desired. In the diagram it is placed 500 feet from one end and 1000 feet from the other. Commence description of claim at a center end monument, giving its distance and direction from center of Discovery Shaft; thence bound the claim in either direction. In description be careful to state locality of claim with reference to some natural object, or permanent monument, as will identify the claim.

# Notice of Mining Location

*Quartz* **LODE CLAIM**

To All Whom It May Concern:

This Mining Claim, the name of which is the *Greene* Mining Claim, situate on lands belonging to the United States of America, and in which there are valuable mineral deposits, was entered upon and located for the purposes of exploration and purchase by *Chas. Mills, of Bisbee, Ariz. &*

*A. W. Anderson*  
(Locator must insert either "a citizen of the United States," or, "who has declared his intention to become a citizen of the United States.")

by the undersigned, on the *10th* day of *February* 190*2*

The length of this claim is *1500* feet, and *we* claim *1350* feet, in a *northerly* direction and *150* feet in a *southerly* direction from the center of the discovery shaft, at which this notice is posted, lengthwise of the claim, together with *300* feet in width of the surface grounds, on each side of the center of said claim. The general course of the lode deposit and premises is from the \_\_\_\_\_ to the \_\_\_\_\_

The claim is situated and located in the *Maricopa* Mining District, in *Cochise* County, in the Territory of Arizona, about *4 miles* in a *southerly* direction from *Bisbee, Ariz.*

17

Territory of Arizona, *in the SE 1/4 of the NE 1/4 of the SW 1/4 of the Sec. 36, T. 12 N., R. 12 E., S. 1 N.,* County of *Cochise*.

I, Frank Hare, County Recorder in and for said County, hereby certify that I have compared the foregoing copy with the original

Location Notice of the *Greene* Mining Claim, filed and recorded in my office on the *17* day of *April*

*1902*, in *book 20*, at page *209*, Record of Mines, and that the same is a full, true and correct copy of such original and of the whole thereof.

Witness my hand and seal of office this *11th* day of *August*, 190*5*

*Frank Hare*  
County Recorder.

*Cited and recorded at request of same mine, Apr. 17, 1902 at 4:10 P.M.*

TERRITORY OF ARIZONA,  
 County of..... } ss.

I,....., County Recorder in and for the County and Territory aforesaid, do hereby certify that the within instrument was filed for record at..... o'clock,..... M., on this..... day of..... 190..., and duly recorded in Book No..... of..... Records of..... County, Arizona, at pages.....

WITNESS my hand and official seal the day and year first above written.

.....  
 County Recorder.

# Notice of Location

## LODE CLAIM

---



---



---



---



---



---



---



---



---



---

Dated..... 190.....

Filed and Recorded at request of

..... A. D. 190.....

at..... M.

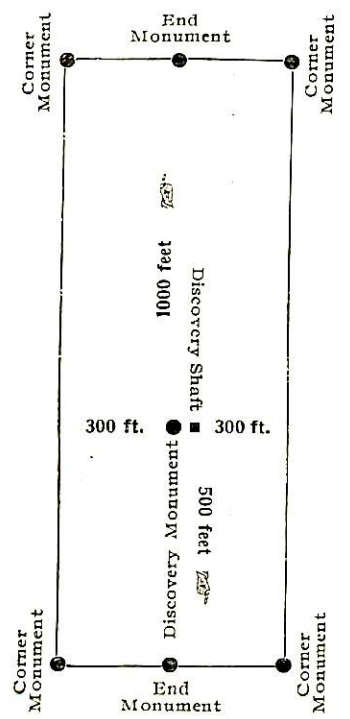
Book .....

Pages.....

County Recorder.

By .....

Deputy Recorder.



This diagram is to give locator a general idea of plan of location under the new law. The Discovery Shaft can be in the center of claim or any distance from either end desired. In the diagram it is placed 500 feet from one end and 1000 feet from the other. Commence description of claim at a center end monument, giving its distance and direction from center of Discovery Shaft; thence bound the claim in either direction. In description be careful to state locality of claim with reference to some natural object, or permanent monument, as will identify the claim.

# Notice of Mining Location

*Quartz* **LODE CLAIM**

To All Whom It May Concern:

This Mining Claim, the name of which is the *Greene* Mining Claim, situate on lands belonging to the United States of America, and in which there are valuable mineral deposits, was entered upon and located for the purposes of exploration and purchase by *Chas. Mills, of Bisbee, Ariz. &*

*A. W. Anderson*  
(Locator must insert either "a citizen of the United States," or, "who has declared his intention to become a citizen of the United States.")

by the undersigned, on the *10th* day of *February* 190*2*

The length of this claim is *1500* feet, and *we* claim *1350* feet, in a *northwesterly* direction and *150* feet in a *southerly* direction from the center of the discovery shaft, at which this notice is posted, lengthwise of the claim, together with *300* feet in width of the surface grounds, on each side of the center of said claim. The general course of the lode deposit and premises is from the \_\_\_\_\_ to the \_\_\_\_\_

The claim is situated and located in the *Marathon* Mining District, in *Cochise* County, in the Territory of Arizona, about *4 miles* in a *southerly* direction from *Bisbee, Ariz.*

17

at \_\_\_\_\_ (distance) \_\_\_\_\_ feet from \_\_\_\_\_ (the notice is posted), being, to the center of the \_\_\_\_\_ (distance) \_\_\_\_\_ feet in a \_\_\_\_\_ direction from the center of the discovery shaft, at which this notice is posted, lengthwise of the claim, together with \_\_\_\_\_ feet in width of the surface grounds, on each side of the center of said claim. The general course of the lode deposit and premises is from the \_\_\_\_\_ to the \_\_\_\_\_ corner of the \_\_\_\_\_ County of Cochise.

I, Frank Hare, County Recorder in and for said County, hereby certify that I have compared the foregoing copy with the original

Location Notice of the *Greene* Mining Claim, filed and recorded in my office on the *17* day of *April*

*1902*, in book *20*, at page *209*, Record of Mines, and that the same is a full, true and correct copy of such original and of the whole thereof.

Witness my hand and seal of office this 11th day of August, 1905

*Frank Hare*  
County Recorder.

*Copied and recorded at request of same mine, Apr. 17, 1902 at 4:10 P.M.*

# Notice of Mining Location

Quartz LODE CLAIM

To All Whom It May Concern:

This Mining Claim, the name of which is the Wolverine Mining Claim, situate on lands belonging to the United States of America, and in which there are valuable mineral deposits, was entered upon and located for the purposes of exploration and purchase by Chas. Mills of Bisbee, Arizona & A. W. Anderson

(Locator must insert either "a citizen of the United States," or, "who has declared his intention to become a citizen of the United States.")

By the undersigned, on the 22nd day of March 1902

The length of this claim is 150.0 feet, and we claim 30.0 feet, in a westerly direction and 1200 feet in a easterly direction from the center of the discovery shaft, at which this notice is posted, lengthwise of the claim, together with 300 feet in width of the surface grounds, on each side of the center of said claim. The general course of the lode deposit and premises is from the \_\_\_\_\_ to the \_\_\_\_\_

The claim is situated and located in the Warren Mining District, in Cochise County, in the Territory of Arizona, about 4 miles in a southerly direction from Bisbee, Ariz.

The surface boundaries of the claim are marked upon the ground as follows: Beginning at

a post

at a point in a westerly direction 300 feet from the discovery shaft (at which this notice is posted), being in the center of the west end line of said claim; thence 300 feet to a post being the NW

19

Territory of Arizona, (ss. County of Cochise.

I, Frank Hare, County Recorder in and for said County, hereby certify that I have compared the foregoing copy with the original Location Notice of the Wolverine Mining Claim, filed and recorded in my office on the 17 day of April, 1902, in Book 20, at page 218, Record of Mines, and that the same is a full, true and correct copy of such original and of the whole thereof.

Witness my hand and seal of office this 11th day of August, 1905

*Frank Hare*  
County Recorder.

Filed and recorded at request of Chas. Mills, Apr. 17, 1902 at 4:10 P.M.

Book 20, page 218, Record of Mines

# Notice of Mining Location

Quartz LODE CLAIM

To All Whom It May Concern:

This Mining Claim, the name of which is the Wolverine Mining Claim, situate on lands belonging to the United States of America, and in which there are valuable mineral deposits, was entered upon and located for the purposes of exploration and purchase by Chas. Mills of Bisbee, Arizona &

A. W. Anderson  
(Locator must insert either "a citizen of the United States," or, "who has declared his intention to become a citizen of the United States.")

by the undersigned, on the 22nd day of March 1902.

The length of this claim is 150.0 feet, and we claim 30.0 feet, in a westerly direction and 120.0 feet in a easterly direction from the center of the discovery shaft, at which this notice is posted, lengthwise of the claim, together with 30.0 feet in width of the surface grounds, on each side of the center of said claim. The general course of the lode deposit and premises is from the \_\_\_\_\_ to the \_\_\_\_\_

The claim is situated and located in the Warren Mining District, in Cochise County, in the Territory of Arizona, about 4 miles in a southerly direction from Bisbee, Ariz.

The surface boundaries of the claim are marked upon the ground as follows: Beginning at

a post

at a point in a westerly direction 30.0 feet from the discovery shaft (at which this notice is posted), being in the center of the west end line of said claim; thence 30.0 feet to a post, being the N.W. corner of said claim; thence 150.0 feet to a post, being at the N.E. corner of said claim; thence 30.0 feet to a post being at the center of the east end of said claim; thence 30.0 feet to a post, being at the S.E. corner of said claim; thence 150.0 feet to a post at the S.W. corner of said claim; thence 30.0 feet to the place of beginning.

All done under the provisions of Chapter Six, of Title XXXII, of the Revised Statutes of the United States, and of an Act of the General Assembly of Arizona, entitled "An Act to <sup>Locate</sup> ~~Revise~~ and <sup>Revise</sup> ~~Codify~~ the Laws of the Territory of Arizona," approved March 16, 1901.

Dated and posted on the ground this 22nd day of March 1902

Chas. Mills

A. W. Anderson

Filed and recorded at request of Chas. Mills, Apr. 17, 1902 at 4:10 P.M.

No. 110.—NOTICE OF LOCATION OF LODE CLAIM.—The H. H. McNeil Company's Red Line Blanks, Phoenix, Arizona.\*

Book 20, page 218, Record of Mines

2145

TERRITORY OF ARIZONA, }  
County of ..... } ss.

I, ..... County Recorder in and for the County and Territory aforesaid, do hereby certify that the within instrument was filed for record at ..... o'clock, ..... M., on this ..... day of ..... 190..., and duly recorded in Book No. .... of ..... Records of ..... County, Arizona, at pages .....

WITNESS my hand and official seal the day and year first above written.

..... County Recorder.

# Notice of Location

## LODE CLAIM

.....  
.....  
.....  
.....  
.....  
.....  
.....

Dated ..... 190.....

Filed and Recorded at request of .....

..... A. D. 190.....

at ..... M.

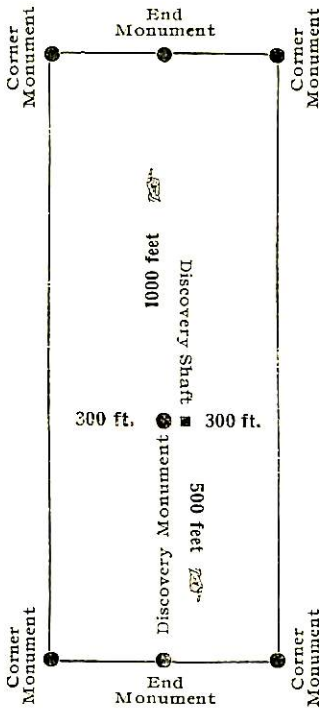
Book .....

Pages .....

..... County Recorder.

By .....

..... Deputy Recorder.



This diagram is to give locator a general idea of plan of location under the new law. The Discovery Shaft can be in the center of claim or any distance from either end desired. In the diagram it is placed 500 feet from one end and 1000 feet from the other. Commence description of claim at a center end monument, giving its distance and direction from center of Discovery Shaft; thence bound the claim in either direction. In description be careful to state locality of claim with reference to some natural object, or permanent monument, as will identify the claim.



# Notice of Mining Location

Quartz ~~LODE~~ CLAIM

To All Whom It May Concern:

This Mining Claim, the name of which is the Bisbee Mining Claim, situate on lands belonging to the United States of America, and in which there are valuable mineral deposits, was entered upon and located for the purposes of exploration and purchase by A. W. Anderson of Bisbee, Arizona  
Chas. Mills  
(Locator must insert either "a citizen of the United States," or, "who has declared his intention to become a citizen of the United States.")

the undersigned, on the 23 day of July 1902

The length of this claim is 1500 feet,  
and we claim 300 feet,  
in a Western direction and 1200 feet in a Easterly direction from the center of the discovery shaft, at which this notice is posted, lengthwise of the claim, together with 300 feet in width of the surface grounds, on each side of the center of said claim. The general course of the lode deposit and premises is from the \_\_\_\_\_ to the \_\_\_\_\_

The claim is situated and located in the Warren Mining District, in Cochise County, in the Territory of Arizona, about 4 miles in a Southern direction from Bisbee.

The surface boundaries of the claim are marked upon the ground as follows: Beginning at

a post

at a point in a Westernly direction 300 feet from the discovery shaft (at which this notice is posted), being in the center of the West end line of said claim; thence 300 feet to a Post, being the SW corner of said claim; thence 1500 feet to a Post, being at the SE corner of said claim; thence 300 feet to a Post being at the center of the East end of said claim; thence 300 feet to a Post, being at the NE corner of said claim; thence 1500 feet to a Post at the NW corner of said claim; thence 300 feet to the place of beginning.

All done under the provisions of Chapter Six, of Title XXXII, of the Revised Statutes of the United States, and of an Act of the General Assembly of Arizona, entitled "An Act to Revise and Codify the Laws of the Territory of Arizona," approved March 16, 1901.

Dated and posted on the ground this 23 day of July 1902

A. W. Anderson  
Chas. Mills

Filed and recorded at request of A. W. Anderson, Oct 15, 1902 at 11 A. M.

# Notice of Mining Location

*Quartz* **LODE CLAIM**

To All Whom It May Concern:

This Mining Claim, the name of which is the *North Star* Mining Claim, situate on lands belonging to the United States of America, and in which there are valuable mineral deposits, was entered upon and located for the purposes of exploration and purchase by *Chas. Mills of Bisbee, Ariz. &*

*A. W. Anderson*  
(Locator must insert either "a citizen of the United States," or, "who has declared his intention to become a citizen of the United States.")

by the undersigned, on the *10th* day of *February* 190*2*

The length of this claim is *1500* feet, and *we* claim *450* feet, in a *northerly* direction and *1050* feet in a *southerly* direction from the center of the discovery shaft, at which this notice is posted, lengthwise of the claim, together with *300* feet in width of the surface grounds, on each side of the center of said claim. The general course of the lode deposit and premises is from the \_\_\_\_\_ to the \_\_\_\_\_

The claim is situated and located in the *Musren* Mining District, in *Cochise* County, in the Territory of Arizona, about *4 miles* in a *southerly* direction from *Bisbee, Ariz.*

The surface boundaries of the claim are marked upon the ground as follows: Beginning at *a post*

at a point in a *northerly* direction *450* feet from the discovery shaft (at which this notice is posted), being in the center of the *south* end line of said claim; thence *300* feet to a *post*, being the *N. West* corner of said claim; thence *1500* feet to a *post*, being at the *S West* corner of said claim; thence *300* feet to a *post* being ~~at~~ the center of the *south* end of said claim; thence *300* feet to a *post*, being at the *S East* corner of said claim; thence *1500* feet to a *post* at the *N. East* corner of said claim; thence *300* feet to the place of beginning.

All done under the provisions of Chapter Six, of Title XXXII, of the Revised Statutes of the United States, and of an Act of the General Assembly of Arizona, entitled "An Act to *codify* ~~Revise and Codify~~ the Laws of the Territory of Arizona," approved March 16, 1901.

Dated and posted on the ground this *10th* day of *February* 190*2*

*Chas. Mills*  
*A. W. Anderson*

Filed and recorded at request of *Chas. Mills*, Apr. 17, 1902 at 4:10 P.M.

# Notice of Mining Location

*Quartz* **LODE CLAIM**

To All Whom It May Concern:

This Mining Claim, the name of which is the *Greene* Mining Claim, situate on lands belonging to the United States of America, and in which there are valuable mineral deposits, was entered upon and located for the purposes of exploration and purchase by *Chas. Wills, of Bisbee, Ariz. &*

*A. W. Anderson*  
(Locator must insert either "a citizen of the United States," or, "who has declared his intention to become a citizen of the United States.")

by the undersigned, on the *10th* day of *February* 190*2*

The length of this claim is *1500* feet, and *we* claim *1350* feet, in a *northerly* direction and *150* feet in a *southerly* direction from the center of the discovery shaft, at which this notice is posted, lengthwise of the claim, together with *300* feet in width of the surface grounds, on each side of the center of said claim. The general course of the lode deposit and premises is from the \_\_\_\_\_ to the \_\_\_\_\_

The claim is situated and located in the *Maricopa* Mining District, in *Cochise* County, in the Territory of Arizona, about *4 miles* in a *southerly* direction from *Bisbee, Ariz.*

The surface boundaries of the claim are marked upon the ground as follows: Beginning at

*a post*

at a point in a *Northerly* direction *1350* feet from the discovery shaft (at which this notice is posted), being in the center of the *north* end line of said claim; thence *300* feet to a *post*, being the *N. West* corner of said claim; thence *1500* feet to a *post*, being at the *S West* corner of said claim; thence *300* feet to a *post* being *at* the center of the *south* end of said claim; thence *300* feet to a *post*, being at the *S East* corner of said claim; thence *1500* feet to a *post* at the *N. East* corner of said claim; thence *300* feet to the place of beginning.

All done under the provisions of Chapter Six, of Title XXXII, of the Revised Statutes of the United States, and of an Act of the General Assembly of Arizona, entitled "An Act to ~~Revise and Codify~~ <sup>Revise</sup> the Laws of the Territory of Arizona," approved March 16, 1901.

Dated and posted on the ground this *10th* day of *February* 190*2*

*Chas. Wills*

*A. W. Anderson*

*Filed and recorded at request of Chas. Wills, Apr. 17, 1902 at 4:10 P.M.*

# Notice of Mining Location

Quartz ~~LODE~~ CLAIM

To All Whom It May Concern:

This Mining Claim, the name of which is the Triangle Mining Claim, situate on lands belonging to the United States of America, and in which there are valuable mineral deposits, was entered upon and located for the purposes of exploration and purchase by Chas Wills of Bisbee, Arizona

A W Anderson Bisbee  
(Locator must insert either "a citizen of the United States," or, "who has declared his intention to become a citizen of the United States.")

the undersigned, on the 23 day of July 1902

The length of this claim is 1500 feet, and we claim 300 feet, in a Southerly direction and 1200 feet in a Northerly direction from the center of the discovery shaft, at which this notice is posted, lengthwise of the claim, together with 300 feet in width of the surface grounds, on each side of the center of said claim. The general course of the lode deposit and premises is from the \_\_\_\_\_ to the \_\_\_\_\_

The claim is situated and located in the Warren Mining District, in Cochise County, in the Territory of Arizona, about 4 miles in a Southern direction from Bisbee

The surface boundaries of the claim are marked upon the ground as follows: Beginning at

A Post

at a point in a Southerly direction 300 feet from the discovery shaft (at which this notice is posted), being in the center of the South end line of said claim; thence 300 feet to a Monsument, being the S E corner of said claim; thence 1500 feet to a Post, being at the N E corner of said claim; thence 300 feet to a Post being at the center of the North end of said claim; thence 300 feet to a Post, being at the N W corner of said claim; thence 1500 feet to a monument at the S W corner of said claim; thence 300 feet to the place of beginning.

All done under the provisions of Chapter Six, of Title XXXII, of the Revised Statutes of the United States, and of an Act of the General Assembly of Arizona, entitled "An Act to Revise and Codify the Laws of the Territory of Arizona," approved March 16, 1901.

Dated and posted on the ground this 23 day of July 1902

Chas Wills

A W Anderson

Filed and recorded at request of A. W. Anderson, Oct. 15, 1902 at 11 a.m.

# Notice of Mining Location

Quartz ~~LODE~~ CLAIM

To All Whom It May Concern:

This Mining Claim, the name of which is the Triangle Mining Claim, situate on lands belonging to the United States of America, and in which there are valuable mineral deposits, was entered upon and located for the purposes of exploration and purchase by Chas Wills of Bisbee, Arizona

A. W. Anderson Bisbee (Locator must insert either "a citizen of the United States," or, "who has declared his intention to become a citizen of the United States.")

the undersigned, on the 23 day of July 1902

The length of this claim is 1500 feet, and we claim 300 feet, in a Southerly direction and 1200 feet in a Northerly direction from the center of the discovery shaft, at which this notice is posted, lengthwise of the claim, together with 300 feet in width of the surface grounds, on each side of the center of said claim. The general course of the lode deposit and premises is from the \_\_\_\_\_ to the \_\_\_\_\_

The claim is situated and located in the Warren Mining District, in Cochise County, in the Territory of Arizona, about 4 miles in a Southern direction from Bisbee

The surface boundaries of the claim are marked upon the ground as follows: Beginning at

A Post

at a point in a Southerly direction 300 feet from the discovery shaft (at which this notice is posted), being in the center of the South end line of said claim; thence 300 feet to a M monument, being the S E corner of said claim; thence 1500 feet to a Post, being at the N E corner of said claim; thence 300 feet to a Post being at the center of the North end of said claim; thence 300 feet to a Post, being at the N W corner of said claim; thence 1500 feet to a monument at the S W corner of said claim; thence 300 feet to the place of beginning.

All done under the provisions of Chapter Six, of Title XXXII, of the Revised Statutes of the United States, and of an Act of the General Assembly of Arizona, entitled "An Act to Revise and Codify the Laws of the Territory of Arizona," approved March 16, 1901.

Dated and posted on the ground this 23 day of July 1902

Chas Wills

A. W. Anderson

Filed and recorded at request of A. W. Anderson, Oct. 15, 1902, at 11 AM.

4-688.

U. S. SURVEYOR-GENERAL'S FINAL CERTIFICATE ON FIELD NOTES.

Department of the Interior,

OFFICE OF U. S. SURVEYOR-GENERAL,

Phoenix, Arizona

Oct 19<sup>th</sup>, 1905

I, U. S. Surveyor-General for Arizona

do hereby certify that the foregoing transcript of the Field Notes, return and approval of the survey of the mining claim of Hoval A. Smith

known as the Irene, Triangle, North Star, Bisbee, Wolverine

situate in Warren

Mining District, Cochise County, Arizona

in Section APPROX., Township No. 23 S., Range No. 34 E. (unsur), and

designated as Survey No. 3145, has been correctly copied from the originals on file in

this office; that said Field Notes furnish such an accurate description of said mining claim as will, if incorporated into a patent, serve fully to identify the premises, and that such reference is made therein to natural objects or permanent monuments as will perpetuate and fix the locus thereof.

And I further certify that <sup>less than</sup> five hundred dollars' worth of labor has been expended or improvements made upon <sup>each of</sup> said mining claim by claimant or <sup>his</sup> grantors, and that said improvements consist of 6 shafts, Total Value \$600.00 at time of survey

and that no portion of said labor or improvements has been included in the estimate of expenditures upon any other claim.

I further certify that the plat thereof, filed in the U. S. Land Office at Phoenix

Arizona is correct and in conformity with the foregoing Field Notes.

(signed) Frank S. Ingalls

United States Surveyor-General for Arizona.

4-687.

SURVEYOR-GENERAL'S CERTIFICATE OF APPROVAL OF FIELD NOTES AND SURVEY OF MINING CLAIM.

Department of the Interior,

Office of U. S. Surveyor-General,

Phoenix, Arizona.

Oct. 19<sup>th</sup>, 1905

I, U. S. Surveyor-General for Arizona

do hereby certify that the foregoing and hereto attached Field Notes and Return of the Survey of the Mining Claim of Hoval A. Smith

known as the Irene, Triangle, North Star, Bisbee, Wolverine

situate in Warren Mining District, Cochise County, Arizona

in Section Approx., Township No. 23 3., Range No. 24 E. (unsur) designated as Survey No. 2145

executed by Franklin W. Smith, U. S. Deputy Mineral Surveyor, August 29th to August 27th, 1905, under my instructions dated August 14th, 1905, have been critically examined and the necessary corrections and explanations made, and the said Field Notes and Return, and the Survey they describe,

are hereby approved. A true copy of the copy of the location certificate filed by the applicant for survey is included in the field notes.

Frank A. [Signature]

U. S. Surveyor-General for Arizona.

Survey No. 3145  
Irene et al

owned by Hoyal A. Smith and situated in Warren Mining District, Cochise County, Territory of Arizona.

Affidavit of \$500 improvements

I hereby certify that the value of the labor and improvements on this group placed thereon by the claimant or his grantors is not less than \$500 for each location hereof and that said improvements consist of

IRENE.

No. 1	Discovery shaft 4x6x10 ft brs from S E C N. 26° 31' E 80 ft Value,	100.00	
No. 2	Shaft 4x6x20 ft brs from S E C N. 5° W. 170 ft Value	200.00	
No. 3	Shaft 4x6x10 ft brs from N E C S. <sup>76°</sup> 31' E. 220 ft Value,	100.00	
No. 4	Shaft 4x6x10 ft brs from N E C S. 26° 31' W. 372 ft Value,	100.00	
	Total		500.00

TRIANGLE.

No. 1	Discovery shaft 4x6x10 ft brs from S E C N. 26° 31' E. 80 ft Value,	100.00	
No. 2	Shaft 4x6x20 ft brs from Cor. No. 2 S 60° 01' E 130 ft Value	200.00	
No. 3	Shaft 4x6x10 ft brs from Cor. No. 3 S. 21° 31' W. 640 ft Value,	100.00	
No. 4	Shaft 4x6x20 ft brs from Cor. No. 3 S. 20° 32' W. 680 ft Value,	200.00	
	Total		600.00

NORTH STAR.

No. 1	Discovery shaft 4x6x10 ft brs from S E C N. 6° 56' E. 350 ft Value,	100.00	
No. 2	Discovery Shaft 4x6x10 ft brs from N E C S. 26° 31' W 180 ft Value,	100.00	
No. 3	Shaft 4x6x10 ft brs from S E C N. 6° 56' E. 95 ft Value,	100.00	



No. 4 Shaft 5x7x20 ft brs from Cor. No. 5 S.  $10^{\circ} 30'$  W. 173 ft  
Value, 200.00

Total

500.00

BISBEE

No. 1 Discovery shaft 4x6x10 ft brs from W E C S.  $58^{\circ} 15'$  E.  
412 ft Value, 100.00

No. 2 Shaft 5x7x20 ft brs from W E C S.  $59^{\circ} 1'$  E. 501 ft  
Value, 200.00

No. 3 Shaft 5x7x20 ft brs from W E C S.  $57^{\circ} 50'$  E. 532 ft  
Value, 200.00

Total,

500.00

WOLVERINE.

No. 1 Discovery shaft 4x6x10 ft brs from W E C S.  $58^{\circ} 15'$  E  
375 ft Value, 100.00

No. 2 Shaft 4x6x10 ft brs from Cor. No. 4 E.  $66^{\circ} 10'$  W. 598 ft  
Value, 100.00

No. 3 Shaft 4x6x10 ft brs from Cor. No. 4. N.  $65^{\circ} 30'$  W. 590  
ft Value, 100.00

No. 4 Shaft 4x6x10 ft brs from W E C S.  $58^{\circ} 50'$  E. 410 ft  
Value, 100.00

No. 5 Shaft 4x6x10 ft brs from W E C S.  $58^{\circ}$  E. 461 ft  
Value, 100.00

Total

500.00 500.00

Total on group 2600.00

*Franklin W. Smith*

U S Deputy Mineral Surveyor

Dated at Bisbee, Arizona,

December 5, 1905

Affidavit of Five Hundred Dollars Improvements.

We, F. P. Devereux and A. J. Balmforth

of lawful age, being first duly sworn according to law, depose and say: That we are acquainted with the June Triangle North Star  
Bisbee Wolverine mining claim, situate in Warren

mining district, Yochis County, Arizona Territory, for which

Howard A. Smith

has § made application for survey prior to application for patent under the provisions of the Act of Congress approved May 10, 1872; and that the labor done and improvements made thereon by the applicant... and his grantor § exceed five hundred dollars in value, for each location thereof and further that we are not personally interested

in said mine.

F. P. Devereux  
A. J. Balmforth

TERRITORY OF ARIZONA,

COUNTY OF

Yochis

} ss:

Sworn to and subscribed before me this 5<sup>th</sup> day

[SEAL.]

of December, 1905

Carroll E. Smith

NOTARY PUBLIC  
In and for the County of Cochise, Territory of Arizona,  
My Commission Expires March 21, 1908.

(4-691.)

# Certificate of U. S. Surveyor General

AS TO

EXPENDITURES REPORTED AFTER RETURN OF SURVEY OF MINING CLAIM.

I, U. S. Surveyor General for ..... the district of Arizona, .....,  
do hereby certify that Five Hundred Dollars' worth of labor has been expended or  
improvements made by claimant or his ..... grantors, upon the mining claim of  
..... Hoval A. Smith, .....,  
.....  
known as the Irene, Triangle, North Star, Bisbee, Wolverine, .....,  
situate in ..... Warren ..... mining district,  
..... Cochise ..... County, ..... Arizona, .....,  
in Section ....., Township No. ...., Range No. ....;  
that said improvements consist of on the Irene, 4 shafts, value \$500.  
On the Triangle, 4 shafts, value \$600. On the North Star, 4 shafts  
value \$500. On the Bisbee, 3 shafts, value \$500. On the Wolverine  
5 shafts, value \$500. Total on group, \$2600.

....., and that no portion of said labor or improvements has been  
included in the estimate of expenditures upon any other claim. A copy of the report of  
..... Franklin W. Smith, ....., U. S. Deputy Mineral Surveyor, dated  
..... Dec. 5, 1905. ...., 18 ....., is hereto attached.

( Signed ) Frank S. Ingalls, .....

U. S. Surveyor General for ..... Arizona, .....

Office of U. S. Surveyor General,

Phoenix, Arizona, .....

Dec. 18, 1905. ...., 18 .....

# SURVEY NO 2145

SCALE 300 FT. = 1 IN.

