

**M
S
-**

0

2

1

5

4

MS -

0

2

1

5

4

(4-683.)

Mineral Survey No. 2154 A & B.

Lot No.

Arizona Land District.

FIELD NOTES

OF THE SURVEY OF THE MINING CLAIM OF

Theodore M. Foucar, Trustee

KNOWN AS THE

Three Stars, Old Fort Tunnacacori, Apache Chief, Lulley Brothers, Little Chief lodes and Mark Lulley Spring Mill site. Treadall Mining District,

Santa Cruz County, Arizona

Section 11 and 12, Township 21 S., Range 14 E. (unsurveyed)

Surveyed under instructions dated Aug. 17, 1905, 1,

by James C. Dobbins, U. S. Deputy Mineral Surveyor.

Claim located In loc. notation 1

Survey commenced Aug. 12, 1905, 1

Survey completed Aug. 26, 1905, 1

o 6-160

Address of Attorney for Claimant,

J. M. Jamison.

Phoenix, Arizona.

copied by amt Oct 17 1905

12/1

Survey No. 2104 A.

Feet.

THREE STARS LODGE.

Beginning at the S. E. Cor. of the location I set an igneous rock 6 X 12 X 26 ins. 12 ins. in the ground for Cor. No. 1. Chiseled 1-2104 A and raised a mound of stone alongside.

No bearings available.

To 1/4 Sec. Cor. bet. Secs 11 and 12, Tr. 21 S., R. 14 E., C. & S. A. B. & A. Mrs. N. $60^{\circ} 19' W.$ 96 ft.

Thence E. to

$S. 61^{\circ} 13' W.$

101.48 Intersect sec. line bet. sec. 11 and 12 at $S. 0^{\circ} 30' E.$ 100.95 ft. from 1/4 sec. cor. and $N. 0^{\circ} 30' W.$ 2288.44 ft. from Cor. of Secs 11, 12, 13 and 14.

110 Right bank of Lalleys Gulch, course $S. 41^{\circ} 14' W.$
Thence along gulch.

700 Leave Gulch on left bank. Gulch is 20 ft. wide and 12 ft. deep, course West.

1000 A point from which side center of location hrs. $S. 48^{\circ} 47' E.$ 10 ft. dist.

1330 Left bank Lalleys Gulch.

1370 Right bank, course S. W.

1500 To Cor. No. 2, identical with S. W. Cor. of location, set a porphyry rock 4 X 12 X 26 ins., set 12 ins. in the ground, chiseled 2-2104 A and raised a mound of stones alongside.

No bearings available.

Thence N. $15^{\circ} 12' W.$

310 West end center of location.

620 To Cor. No. 3, identical with N. W. Cor. of location.

Set an igneous stone 6 X 12 X 24 ins., 12 ins. in the ground, marked 3-2104A and raised a mound of stone alongside, whence

An oak tree 20 ins. in diam. brs. S. $33^{\circ} 30'$ W. 60 ft.

An oak tree 25 ins. in diam. brs. S. 61° W. 80 ft.

each blazed and scribed 3-2104A B. T.

Thence N. $64^{\circ} 13'$ E.

400 North side center location monument.

1500 Cor. No. 4, identical with N. E. Cor. of location, set an igneous stone 12 X 14 X 23 ins. set 12 ins. in ground chiseled 4-2104A and raised a mound of stone alongside.

No bearings available.

Thence S. $15^{\circ} 32'$ E.

10 Cor. No. 1 of Old Fort Tunacocori ledge of this survey.

310 West end corner, identical with location, chiseled E. E. C. on rock in place.

317.8 Intersect Sec. line bet. secs. 11 and 12 at N. $0^{\circ} 29'$ W. 240.25 ft. from 1/4 sec. cor. and S. $0^{\circ} 29'$ E. 2467.75 ft. from cor. of secs 1, 2, 11 and 12.

620 To cor. No. 1, place of beginning.

The course of the ledge on this claim is S. $64^{\circ} 13'$ W.

1500 ft. from the E. E. C.

OLD FORT TUMACACORI LOGE.

Beginning at the S. E. Cor. of the location
Set an igneous rock 8 X 12 X 26 ins., 12 ins. in the
ground for Cor. No. 1, chiseled 1-2104A and raised a
mound of stone alongside.

No bearings available.

The 1/4 Sec. Cor. bet. Secs. 11 and 12, Tp. 21 S., R.

11 E. hrs. S. 8° 32' E. 244.73 ft.

Thence ~~to~~ N. 73° 38' E.

89.14 Intersect Sec. line bet. secs. 11 and 12, 162.65 ft.
N. 0° 23' E. from 1/4 Sec. Cor. and 2145.35 ft. S. 0° 23' E.
from Cor. Secs 1, 2, 11 and 12.

954.35 Intersect line 4-1 Apache Chief Lodge of this survey.

975. South side center location monument.

1500. To Cor. No. 2, identical with S. E. Cor. of location
and Cor. No. 1, Little Chief Lodge of this survey.

Set an igneous rock 8 X 12 X 24 ins., 12 ins. in the
ground, chiseled 1-2-2104A and raised a mound of stone
alongside; from which

A pronged oak, 12 in. in diam. blazed and numbered
1-2-2104A E. 1. hrs. N. 47° W. 63 ft. dist.

No other bearings available.

Thence N. 15° 57' E.

20.81 Intersect line 3-4 Apache Chief Lodge of this survey.

500. East end center location monument.

600. To Cor. No. 3, identical with N. E. Cor. of location
and Cor. No. 4 Little Chief Lodge of this survey.

Set an igneous rock 6 X 8 X 26 ins., 12 ins. in the
ground for Cor. No. 3, chiseled 3-4-2104A and raised

LITTLE CHIEF LODGE.

No. 1 of Cor. of the location, identical
No. 2 of the Old Fort Tusaccacori Lode of
previously described.

Mr. bet. secq. 11 and 12, T. 21 S.,
S. 64° 23' W. 1657.25 ft.

Hence ~~W~~ N. 73° 22' E.

No. 3-4 Apache Chief Lode of this survey.
identical with S. E. Cor. of location.
rock 8 X 10 X 26 ins., 12 ins. in the
2-2164A and raised a round of stone

available.
identical with the S. W. Cor. of Wandering
surveyed.

Hence N. 16° 32' W.

No. 5 Water location monument.
No. 6 identical with N. E. Cor. of location
of Wandering Jew Lode, unsurveyed.
stone 8 X 10 X 24 ins., 12 ins. in
2-2164A, whence
18 ins. in diam. hrs. S. 62° E. 25 ft.
block 14 ins. in diam. hrs. S. 43° W 10 ft.
blazed and scribed 3-2164A B. I.

Hence S. 64° 1' W.

No. 4, identical with N. W. Cor. of location.
Cor. No. 3 of Old Fort Tusaccacori Lode
previously described.

6.

Bearing S. 153° 22' E.

300 to west end center, identical with West end center of
Old Fort Innescorri Lodge of this river.
To Cor. No. 1, place of bearing.

The course of the ledge on this claim is from the west
end center S. 73° 28' W. 637 ft.

to Cor. No. 1, place of bearing.

Bearing S. 153° 22' E.

The course of the ledge on this claim is from the west
end center S. 73° 28' W. 637 ft.
to Cor. No. 1, place of bearing.

The course of the ledge on this claim is from the west
end center S. 73° 28' W. 637 ft.
to Cor. No. 1, place of bearing.

The course of the ledge on this claim is from the west
end center S. 73° 28' W. 637 ft.
to Cor. No. 1, place of bearing.

The course of the ledge on this claim is from the west
end center S. 73° 28' W. 637 ft.
to Cor. No. 1, place of bearing.

The course of the ledge on this claim is from the west
end center S. 73° 28' W. 637 ft.
to Cor. No. 1, place of bearing.

a round of stone alongside, from which an oak 7 ins.
in diam. blazed and scribed 3-4-2104A B.T. W. 13° E. 23 ft. dist.

No other bearings available.

Thence S. 73° 33' W.

325 North side center location monument.

1238.25 Intersect Sec. line bet. Secs. 11 and 12 at N. 0° 29' W.

1187.99 ft. from 1/4 Sec. Cor. and S. 0° 29' E. 1521.01

ft. from Cor. of Secs. 1, 2, 11 and 12.

1500 To Cor. No. 4, identical with N. W. Cor. of location.

A cross (+) and 4-2104A circled on the N. face of
granite ledge showing 2 ft. above ground from which

An oak tree 18 ins. in diam. hrs. S. 31° E. 14 ft. dist.

And an oak 8 ins. in diam. hrs. S. 30° W. 11 ft. dist.

each blazed and scribed 4-2104A B.T.


Thence S. 16° 29' E.

300 West end center location monument.

600 To Cor. No. 1, place of beginning.

The course of the line on this claim is S. 73° 33' W.

1500 ft. from the E. C. E.



LULLEY BROTHERS' LODE.

Beginning at the S. W. Cor. of the location, identical with Cor. No. 2 Apache Chief Lode of this survey,

Set an igneous stone 6 X 8 X 27 ins. 12 ins. in the ground for Cor. No. 1, chiseled 1-2-2104A and raised a mound of stone alongside.

An oak 6 ins. in diam. hrs. N. 57° W. 13½ ft. dist. and an oak 7 ins. in diam. hrs. S. 38° W. 12 ft. dist. each blazed and scribed 1-2-2104A B.T.

The 1/4 Sec. Cor. between secs. 11 and 12 Tn. 21 S. N. 14 E. hrs. S. 75° 00' W. 2240.26 ft.

Thence ~~to~~ S. 66° 04' E.

720. To South side center location monument.
1220. Right bank Lulleys Gulch, course West.
1240. Left bank.
1400. To Cor. No. 2, identical with S. E. Cor. of location. Set an igneous rock 4 X 12 X 33 ins., 12 ins. in ground chiseled 2-2104A and raised a mound of stone alongside. An oak 12 ins. in diam. hrs. S. 86° E. 30 ft. dist. and a forked oak 9 ins. in diam. hrs. S. 75° W. 31 ft. dist., each blazed and scribed 2-2104A B.T.
- Thence N. 20° 3' E.
220. Left bank Lulleys Gulch, course West.
240. Right bank.
300. East end center location monument.
600. To Cor. No. 3, identical with location. Set an igneous stone 4 X 8 X 36 ins., 12 ins. in the ground, marked 3-2104A and raised a mound of stone alongside.

an oak 34 ins. in diameter hrs. S. 43 W. 25 ft. dist.

blazed and scribed 3-2104 A. B. T.

No other bearings available.

Bearing N. 69° 04' W.

710 To N. side center location monument.

1400. To Cor. No. 4, identical with location and with Cor. No. 3 Apache Chief hole of this survey.

Set an igneous rock 10 X 10 X 26 ins., 12 ins. in the ground, chiseled 3-4-2104A, and raised a round of stone alongside.

An oak 18 ins. in diam. hrs. N. 86° E. 40 ft..

An oak 8 ins. in diam. hrs. S. 80° 30' E. 64 ft.

An oak 20 ins. in diam. hrs. N. 14° E. 21 ft.

Each blazed and scribed 3-4-2104A B.T.

Bearing S. 20° 3' E.

300 To West end center location monument.

600 To Cor. No. 1, the place of beginning.

The course of the ledge on this claim is N. 69° 04' W.

1800 ft. from the East end center.

APACHE CHIEF LODGE.

Beginning at the S. W. Cor. of the location,
A Cross (+) and 1-2104A on East side of an enormous rock
in place, 3 ft. wide, 3 ft. long and 3 ft. high for
Cor. No. 1. Thence

Run oak 2 ins. in diam. hrs. S. 62° E. 73 ft. dist.

And on oak 12 ins. in diam. hrs. W. 84° N. 76 ft. dist.

Each blazed and painted 1-2104A R. E.

The 1/4 Cor. No. 2, Sec. 11 and 12, Tn. 21 S. R. 14 E.

hrs. S. 60° 11' .. ~~771.04~~ ft.

Thence 1 run N. 32° 31' E.

682. To South side corner location monument.

1507.8 To Cor. No. 2, identified with S. E. Cor. of location
on Cor. No. 1 of Miller Brothers Lodge of this survey.
precisely described.

Thence N. 20° 6' E.

Along line 4-1 Miller Brothers Lodge of this survey.

620 To East end center location monument.

600 To Cor. No. 4, identified with J. E. Cor. of location
and with Cor. No. 4 Miller Brothers Lodge of this
survey, precisely described.

Thence S. 91° 13' W.

888.8 Intersect line 1-2 Little Chief Lodge of this survey at
a point N. 73° 23' E., 161.9 ft. from Cor. No. 1.

1040. Intersect line 4-1 Little Chief Lodge at a point

J. 16° 32' W., 30.81 ft. from Cor. No. 1.

1020.8 To Cor. No. 4, identified with N. W. Cor. of location.

A Cross (+) on 4-2104A on a rock in place 13 X 2 1/2 ft.
2 ft. wide and 2 ft. high and raised a row of stones alongside.

No bearings available.

Bearing S. 20° 6' E.

108.9 Intersect line 1-2 Old Fort Turaccacori Lode of this survey at a point S. 73° 28' W. 546.87 ft. from Cor. No. 2.

225 West end center location monument.

562 To Cor. No. 1, place of beginning.

The course of the ledge on this claim is S. 83° 6' W. 1000 ft. from East end center.

Variation at all corners of the Three Stars, Old Fort Turaccacori, Lulley Brothers, Little Chief and Apache Chief lodes 15° 30' E.

 AREA.

Area Three Stars lode 20.157 Ac.

Area Old Fort Turaccacori lode 20.661

Area Little Chief lode 6.780

Area Lulley Brothers lode 20.661

Area Apache Chief lode 17.827

Less area in conflict with

Old Fort Turaccacori lode 0.658

Little Chief lode 0.036 0.694

Net area Apache Chief lode 17.133

Total and net area lode claims 85.392 Ac.

Feet.

MARK BULLEY SPRING MILL SITE.

At the N. W. Cor. of the location set an igneous stone
6 X 12 X 24 ins., 12 ins. in the ground for Cor. No. 1
Chiseled 1-2154B.

An oak 18 ins. in diam. hrs. N. 87° 40' W., 40 ft. dist.
blazed and scribed 1-2154B. B.T.

No other bearings available.

Cor. No. 1 Three Stars 1000 of this survey hrs. N. 89°
46' W. 238 ft.

The 1/4 Sec. Cor. bet. Secs. 11 and 12 T. 31 S., R. 14 E.,
G. & S. N. Base and Meridian hrs. N. 89° 44' W. 354 ft.
dist.

thence 1 ran N. 72° 23' E.

700

to Cor. No. 2, identical with S. E. Cor. of location
Set a porphyry stone 4 X 12 X 28 ins., 12 ins. in
ground, chiseled 2-2154 B. whence a cross (+) B.A. 2-2154
B chiseled on face of rock cliff 12 ft. high hrs. N.
85° 00' W. 35 ft. dist.

No other bearings available.

thence S. 35° 00' E.

100

Bottom of Bulley's Gulch 30 ft. wide; course S. 60' W.
No banks.

300

to Cor. No. 3, identical with S. E. Cor. of location.
Set a porphyry stone 4 X 10 X 20 ins. 12 ins. in the
ground for Cor. No. 3, chiseled 3-2154 B.

An oak 18 ins. in diam. hrs. N. 88° 15' W. 15½ ft.
dist. and

An oak 14 ins. in diam. hrs. S. 86° 50' W. 32½ ft.
dist. each blazed and scribed 3-2154 B-B.T.

Course S. 72° 28' W.

700 To Cor. No. 4, identical with S. W. Cor. of location.
Set a monument along 6 X 12 X 24 ins., 12 ins. in the ground, chiseled 4-2104B.

An oak 14 ins. in diam. hrs. N. 3° E. 20 ft. dist and

An oak 15 ins. in diam. hrs. S. 82° W. 28 ft. dist.

each blazed and described 4-2104B B.T.

Course N. 88° 00' W.

167 Wagon road hrs. E. and W.

258 Bottom of Willow Gulch, course E. 80° W., 12 ft. wide.

390 to Cor. No. 1, place of beginning.

Containing 4.710 acres.

Variation at all corners 15° E.

This claim is located in the E. 1/3 of Sec. 11 and W. 1/2

of Sec. 12, T. 31 S., R. 14 E., G. & S. N. B. & M.

Adjoining Claims
On the North, Chestnutline and wandering Jew (unsurveyed)
On the East, South and West none

EXPENDITURE OF FIVE HUNDRED DOLLARS.

I certify that the value of the labor and improvements upon these claims, placed thereon by the claimant or his grantors is not less than Five Hundred Dollars for each location and that said improvements consist of,
ON THREE STARS LODE.

No. 1 Discovery point on center line S. 84° 18' W 1015 ft. from E. C. E.

No. 2 A shaft 4 X 7 X 90 ft. which hrs. from E. C. W., N. 87° 53' E., 515 ft. Value 3900.00

No. 3 A shaft 4 X 7 X 8 ft. which hrs. from E. C. W. N. 84° 48' E., 472 ft. Value 80.00

No. 4 A shaft 4 X 6 X 10 ft., which hrs. from E. C. W. N. 47°
28' E. 408 ft. Value \$100.00
ON OLD FORT TEMACACORI LODE.

No. 1 Discovery point on center line S. 73° 28' W. 928 ft.
from E. C. E.

No. 2 Shaft 12 X 20 X 30 ft. which hrs. from E. C. W.
N. 73° 28' E. 928 ft. Value 600.00

No. 3 A shaft 8 X 13 X 12 ft. which hrs. from E. C. E.
S. 73° 28' E. 509 ft. Value 240.00

No. 4 Shaft 7 X 8 X 30 ft. with drift N. 73° E.
35 ft. which hrs. from E. C. E. S. 73° 28' W
497 ft. Value 700.00
ON LITTLE CHIEF LODE.

No. 1 Discovery point on center line N. 73° 28' E.
542 ft. from E. C. E.

No. 2 A shaft 8 X 10 X 12 ft. which hrs. from
E. C. E. S. 33° E., 8 ft. Value 120.00

No. 3 An open cut 6 X 3 X 5 ft. the mouth of hrs.
from E. C. E. S. 33° W. 108 ft. Value 60.00

No. 4 A tunnel 4 X 7 X 160 ft. the portal of
which hrs. from E. C. E. S. 41° E. 30 ft.
course N. 60° E. Value 1200.00
ON LULLEY BROTHERS LODE.

No. 1 Discovery point on center line N. 69° 34' W.
750 ft. from E. C. E.

No. 2 A tunnel 4 X 5 ft. 300 ft. long the mouth
of which hrs. from dis. point, N. 77° W.
275 ft., course of tunnel N. 70° W.
Value 4000.00

No. 3	An underground ^{open cut} 40 ft. long, 4 ft. wide and 20 ft. deep, which hrs. from point on side line 575 ft. from Cor. No. 2. N. 20° E. 57 ft. Value 400.00 ON APACHE CHIEF.
No. 1	Discovery point on center line S. 83° 6' W. 818 ft. from E. C. E.
No. 2	A shaft 6 X 8 40 ft., which hrs. from Cor. No. 3 S. 87° W. 750 ft. Value 3000.00
No. 3	A tunnel 5 X 7 X 200 ft. long course N. 35° W. which hrs. from discovery point N. 44° W. 171 ft. Value 4000.00 ON MARK LULLEY SPRING MILL SITE.
No. 1	At a point S. 35° E. 100 ft. from Cor. No. 2 whence hrs. S. 45° W. 212 ft. dist. a frame boarding house 20 X 30 ft. Value 500.00
No. 2	253 ft. dist. a stone assay office 14 X 16 ft. Value 200.00
No. 3	277 ft. dist. an adobe dwelling 16 X 32 ft. Value 300.00
No. 4	100 ft. dist. The Lulley Spring

INSTRUMENT.

This survey was made with a Gurley Complete Engineers Transit. The vernier is graduated to read to single minutes. The courses were deflected from a true meridian as determined by a direct observation on Polaris.

The distances were measured with a 100 ft. steel tape.

NOTE:

The discrepancies between the original locations and this survey are due to errors in the locations.

James E. Watkins.
H. S. DeWitt Mineral Supervisor.

FINAL OATHS FOR SURVEYS.

LIST OF NAMES.

A list of the names of the individuals employed by James C. Dobbin
United States Deputy Mineral Surveyor, to assist in running, measuring, and marking the lines, corners, and
boundaries described in the foregoing field notes of the survey of the mining claim of.....

Theodore M. Foucar Trustee
known as the Three Stars Old Fort Sumacacori, Luley Brothers
Little Chief, Apache Chief and Mark Luley Spring Hill site
and showing the respective capacities in which they acted.

Mark Luley....., Chairman.
Francisco Albarces....., Chairman.
....., Arman.
....., Flagman.

FINAL OATHS OF ASSISTANTS.

We, Mark Luley
and Francisco Albarces....., do solemnly swear that we assisted James C.
Dobbin....., United States Deputy Mineral Surveyor, in marking the corners and surveying
the boundaries of the mining claim of Theodore M. Foucar, Trustee

known as the Three Stars Old Fort Sumacacori, Luley Brothers,
Little Chief, Apache Chief and Mark Luley Spring Hill site
represented in the foregoing field notes as having been surveyed by said deputy mineral surveyor and under his
direction; and that said survey has been in all respects, to the best of our knowledge and belief, faithfully and
correctly executed, and the corner and boundary monuments established according to law and the instructions
furnished by the United States Surveyor-General for Arizona.....

Mark Luley....., Chairman.
Francisco Albarces....., Chairman.
....., Arman.
....., Flagman.

Subscribed and sworn to by the above-named persons before me this 26th

day of Aug......, 1905

W. E. Crapino
Notary Public
My commission expires
June 7, 1908

FINAL OATH OF U. S. DEPUTY MINERAL SURVEYOR

I, James C. Dobbins, U. S. Deputy Mineral Surveyor, do solemnly swear that, in pursuance of instructions received from the United States Surveyor General for Arizona, dated Aug 17 - 1905, I have, in strict conformity to the laws of the United States, the official regulations and instructions thereunder, and the instructions of said Surveyor General, faithfully and correctly executed the survey of the Mining Claim of Theodore M. Loucar, Trustee, known as Old Fort Huacacora, Three Stars, Apache Chief, Little Chief and Lilly Brothers and Mark Lilly Mill site known as the and Lilly Brothers and Mark Lilly Mill site, situate in Syrdall Mining District, Santa Cruz County, Arizona, in Sections 11 & 12, Township No. 21-S, Range No. 14 E T & D R B & M, and designated as Survey No. 2154 A & B, as represented in the foregoing field notes, which accurately show the boundaries of said mining claim as distinctly marked by monuments on the ground, and described in the attached copy of the location certificate, which was received by me from the Surveyor General with said instructions, and that all the corners of said survey have been established and perpetuated in strict accordance with the law, official regulations and instructions thereunder; and I do further solemnly swear that the foregoing are the true and original field notes of said survey and my report therein, and that the labor expended and improvements made upon said mining claim by claimant or his grantors are as therein fully stated, and that the character, extent, location and itemized value thereof are specified therein with particularity and full detail, and that no portion of said labor or improvements so credited to this claim has been included in the estimate of expenditures upon any other claim.

James C. Dobbins
U. S. Deputy Mineral Surveyor.

Subscribed and sworn to by the said James C. Dobbins
U. S. Deputy Mineral Surveyor, before me J. H. Langston a Notary Public
in and for Maricopa County, Arizona this 22nd
day of October 1905. My Commission Expires Jan 22nd
1908

J. H. Langston
Notary Public.

Affidavit of Five Hundred Dollars Improvements.

We, A Hoover and H. E. Stevens

of lawful age, being first duly sworn according to law, depose and say: That we are acquainted with the Three Stars, Old Fort Sumacacore, Apache Chief, Sully Brothers, Little Chief Lode mining claim, situate in Yuma

mining district, Santa Cruz County, Arizona Territory, for which

Theodore M. Foucar, Trustee

has made application for survey prior to application for patent under the provisions of the Act of Congress

approved May 10, 1872; and that the labor done and improvements made thereon by the applicant and

his grantor exceed five hundred dollars in value, ^{for each location} and further that we are not personally interested

in said mine.

A Hoover
H. E. Stevens

TERRITORY OF ARIZONA,
COUNTY OF Santa Cruz } ss:


Sworn to and subscribed before me this 31st day

[SEAL.]

of August, 1905
M. Mansueti
Notary Public

17171b400-3-05

My Commission Expires
May 12 - 1908 -



NOTICE OF MINING LOCATION

Quartz Claim

TO ALL WHOM IT MAY CONCERN:-

This mining claim, the name of which is the **THREE STARS** mining claim, situate on lands belonging to the United States of America, and in which there are valuable mineral deposits, was entered upon and located for the purpose of exploration and purchase by Louis Hallie, the undersigned, on the 30th day of September, 1894.

The length of this claim is 1500 feet, and I claim 750 feet in a easterly direction and 750 feet in a westerly direction from the center of the discovery shaft, at which this notice is posted, lengthwise of the claim, together with 300 feet in width of the surface grounds on each side of the center of said claim. The general course of the lode deposit and premises is from the Easterly to the Westerly.

The claim is situated and located in the Tunkali Mining District, in Santa Cruz County, in the Territory of Arizona, about 20 miles in a northerly easterly direction from Nogales, about 2-1/2 miles from the Old Hacienda del Santa Ritas and about 1/2 mile from Lolley Spring.

The surface boundaries of the claim are marked upon the ground as follows:- Beginning at a stone monument at centre of claim (where this notice is posted); thence running in a westerly direction 750 feet from the discovery shaft, being in the center of the west end line of said claim; thence 300 feet to a stone monument, being the northwest corner of said claim; thence 750 feet to a stone monument at the center of the north side line of said claim; thence 750 feet to a stone monument being at the north east corner of said claim; thence 300 feet to a stone monument at the center of the easterly end of said claim; thence 300 feet to a stone monument being at the south east corner of said claim; thence 750

feet to a stone monument, being at the center of the south side line of said claim; thence 700 feet to a stone monument at the south west corner of said claim; thence 300 feet to the place of beginning.

All done under the provisions of Chapter Six of Title XXXII of the Revised Statutes of the United States, and of an Act of the General Assembly of Arizona, entitled "An Act Concerning Mines", approved March 20th, 1895.

Done and attested on the ground this 30th day of September, 1899.

Louis Lalley,

(Locator)

Mark Lalley

(Witness)

Filed and recorded at request of Louis Lalley, Dec. 29th, A. D. 1899, at 11 A. M.

W. N. Cummings, County Recorder.

By Louis Hudgin, Deputy.

Territory of Arizona,)

ss.

County of Santa Cruz.)

I, Phil Herold, County Recorder in and for the County and Territory aforesaid, do hereby certify that the foregoing is a full, true and correct copy of location notice of the THREE STARS mining claim, situated in the Tyndall Mining District, located by Louis Lalley, as the same appears of record in my office in Book 1 of Mining Locations at pages 365 and 366.

In witness whereof, I have hereunto set my hand and affixed my official seal this 31st day of July, A. D. 1905.

Phil Herold
County Recorder.

NOTICE OF MINING LOCATION

Quartz Claim

TO ALL WHOM IT MAY CONCERN:-

This mining claim, the name of which is the Old Fort Tanacacori mining claim, situate on lands belonging to the United States of America, and in which there are valuable mineral deposits, was entered upon and located for the purpose of exploration and purchase by Louis Lulley, the undersigned, on the 26th day of July 1899.

The length of this claim is 1500 feet, and I claim 750 feet in a easterly^y direction, and 750 feet in a westerly direction from the center of the discovery shaft, at which this notice is posted lengthwise of the claim, together with 300 feet in width of the surface grounds on each side of the center of said claim. The general course of the lode deposit and premises is from the easterly to the westerly.

The claim is situated and located in the Tyndall Mining District, in Santa Cruz County, in the Territory of Arizona, about 25 miles in a easterly direction from Nogales, and 3 miles from the old Hacienda del Santa Rita, and one mile from the old Goldtree mine, northerly, and about 1500 ft. from the Lulley Spring.

The surface boundaries of the claim are marked upon the ground as follows; Beginning at a monument of stones, where this notice is posted, at a point in a easterly direction 750 ft. from the discovery shaft, being in the center of the easterly end line of said claim; thence N. 300 ft. to a stone monument being the N. E. cor. of said claim; thence W. 750 ft. to a monument of stones at the center of the north side line of said claim; thence 750 ft. to a stone monument, being at the N. W. Cor. of said claim; thence S. 300 ft. to a stone monument at the center of the westerly end of said claim; thence S. 300 ft. to a stone monument being at the S. W. cor. of said claim; thence Easterly 750 ft. to a stone

monument being at the center of the south end line of said claim; thence 750 ft. to a stone monument at the S. E. Cor. of claim; thence 300 feet to the place of beginning.

All done under the provisions of Chapter Six of Title XXXII of the Revised Statutes of the United States, and of an Act of the General Assembly of Arizona, entitled "An Act Concerning Mines approved March 20th, 1898.

Dated and posted on the ground this 26th day of July, 1899.

Louis Lulley

Locator.

Mark Lulley, (Witness)

(Abandoned old claim)

Filed and recorded at request of Louis Lulley, Aug. 23, 1899, at 2:30 P. M.

W. N. Cummings, Recorder.

Territory of Arizona,)
County of Santa Cruz.) ss.

I, Phil Herold County Recorder in and for the County and Territory aforesaid, do hereby certify that the foregoing is a full, true and correct copy of location notice of the Old Fort Tumacacori mining claim, situated in the Tyndall Mining District, located by Louis Lulley, as the same appears of record in my office in Book 1 of Mining Locations at pages 177 and 178.

In witness whereof, I have hereunto set my hand and affixed my official seal this 31st day of July, A. D. 1905.

Phil Herold
County Recorder.

NOTICE OF MINING LOCATION

Quartz Claim

TO ALL WHOM IT MAY CONCERN:-

This mining claim, the name of which is the APACHE CHIEF mining claim, situate on lands belonging to the United States, and in which there are valuable mineral deposits, was entered upon and located for the purpose of exploration and purchase, by Mark Lulley, the undersigned, on the 17th day of July, 1899.

The length of this claim is 1500 ft. and I claim 750 ft. in a easterly direction, and 750 ft. in a westerly direction from the center of the discovery shaft, at which this notice is posted, lengthwise of the claim, together with 300 ft. in width of the surface grounds on each side of the center of said claim. The general course of the lode deposit and premises is from the Easterly to the Westerly.

The claim is situated and located in the Tynah Mining District, in Santa Cruz County, in the Territory of Arizona, about 28 miles in a easterly direction from Nogales, and 3 miles from the old Hacienda del Santa Rita, and 1 mile from the old Golatree mine, northerly, and about 1800 feet from the Lulley Spring.

The surface boundaries of the claim are marked upon the ground as follows; Beginning at a monument of stones, where this notice is posted, at a point in a easterly direction 750 ft. from the discovery shaft, being the center of the easterly end line of said claim; thence N. 300 ft. to a stone monument, being the N. E. corner of said claim; thence W. 750 ft. to the monument of stones, as the center of the north side line of said claim; thence 750 ft. to a stone monument being at the N. W. Cor. of said claim; thence S. 300 ft. to a stone monument at the center of the west end of said claim; thence S. 300 ft. to a stone monument being at the S. W. Cor. of said claim; thence E. 750 ft. to a stone monument being at the center of the south side line of said claim; thence

750 ft. to a stone monument at the S. E. Cor. of said claim; thence 300 feet to the place of beginning.

All done under the provisions of Chapter Six of Title XXXII of the Revised Statutes of the United States, and of an Act of the General Assembly of Arizona, entitled "An Act Concerning Mines", approved March 20th, 1890.

Dated and posted on the ground this 17th day of July, 1899.

Mark Lulley,
Locator.

Filed and recorded at request of Mark Lulley, Aug. 23rd, 1899, at 2:30 P. M.

W. N. Cummings, Recorder.

Territory of Arizona,) ss.
County of Santa Cruz.)

I, Phil Herold County Recorder in and for the County and Territory aforesaid, do hereby certify that the foregoing is a full, true and correct copy of location notice of the APACHE CHIEF mining claim, situated in the Tyndall Mining District, located by Mark Lulley, and the same appears of record in my office in Book 1 of Mining Locations at pages 175 and 176.

In witness whereof, I have hereunto set my hand and affixed my official seal this 31st day of July, A. D. 1905.


County Recorder.

NOTICE OF MINING LOCATION

Quartz Claim.

TO ALL WHOM IT MAY CONCERN;)

This mining claim, the name of which is the Lulley Brothers mining claim, situate on lands belonging to the United States of America, and in which there are valuable mineral deposits, was entered upon and located for the purpose of exploration and purchase by Louis Lulley, the undersigned, on the 27th day of July, 1899.

The length of this claim is 1500 feet, and I claim 750 feet in a westerly direction and 750 feet in a easterly direction from the center of the discovery shaft, at which this notice is posted, lengthwise of the claim, together with 300 feet in width of the surface grounds on each side of the center of said claim. The general course of the lode deposit and premises is from the East to the West.

The claim is situated and located in the Tynonia Mining District, in Santa Cruz County, in the Territory of Arizona, about 25 miles in a easterly direction from Nogales, and 1-1/2 miles from the old Goldtree mine and about 300 feet from the old Hacienda del Santa Rita.

The surface boundaries of the claim are marked upon the ground as follows: Beginning at a stone monument in the centre of the claim as a point in a westerly direction 750 feet from the discovery shaft, being in the center of the west end line of said claim; thence 300 feet to a stone monument being the north west corner of said claim; thence 750 feet to a stone monument at the center of the north side line of said claim; thence 750 feet to a stone monument being at the north east corner of said claim; thence 300 feet to a stone monument at the center of the east end of said claim; thence south 300 feet to a stone monument being at the southeast corner of said claim; thence 750 feet to a stone monument being at the center

of the south side line of said claim; thence 750 feet to a stone monument at the south west corner of said claim; thence 500 feet to the place of beginning.

All done under the provisions of Chapter Six of Title XXXII of the Revised Statutes of the United States, and of an Act of the General Assembly of Arizona, entitled "An Act Concerning Mines", approved March 20th, 1890.

Dated and posted on the ground this 27th day of July 1905.

Louis Lulley

Filed and recorded request of Louis Lulley, October 10th, 1905 at 4 P. M.

W. H. Cummings, County Recorder.

Territory of Arizona,) ss.
County of Santa Cruz.)

I, Paul Herold, County Recorder in and for the County and Territory aforesaid, do hereby certify that the foregoing is a full, true and correct copy of location notice of the Lulley Brothers mining claim, situated in the Tindall Mining District, located by Louis Lulley, as the same appears of record in my office in Book 1 of Mining Locations at pages 223 and 224.

In witness whereof, I have hereunto set my hand and affixed my official seal this 31st day of July, A. D. 1905.


County Recorder.

NOTICE OF MINING LOCATION

Lode Claim

TO ALL WHOM IT MAY CONCERN;-

This mining claim, the name of which is the Little Chief mining claim, situate on lands belonging to the United States of America, and in which there are valuable mineral deposits, was entered upon and located for the purpose of exploration and purchase by Santa Rita Consolidated Mining Company, the undersigned, on the second day of January, 1905.

The length of this claim is 380 feet and we claim 190 feet in a northeasterly direction and 190 feet in a south westerly direction from the center of the discovery shaft, at which this notice is posted, lengthwise of the claim, together with 600 feet in width of the surface grounds on each side of the center of said claim. The general course of the lode deposit and premises is from the East to the West.

The claim is situated and located in the Tyndall Mining District, in Santa Cruz County, in the Territory of Arizona, about 400 feet in a north easterly direction from Apache Shaft and was formerly known as the Wedge mine.

The surface boundaries of the claim are marked upon the ground as follows: Beginning at a point in an easterly direction 190 feet from the discovery shaft (at which this notice is posted) being in the center of the east end line of said claim; thence 300 feet to a monument being the north east corner of said claim; thence 380 feet to a monument being at the north west corner of said claim; thence 300 feet to a monument at the center of the west end of said claim; thence 300 feet to a monument being at the south west corner of said claim; thence 380 feet to a monument at the south east corner of said claim; thence 300 feet to the place of beginning.

All done under the provisions of Chapter Six of Title XXXII of the Revised Statutes of the United States, and of an Act of the General Assembly of Arizona, entitled "An Act to Revise and Codify the Laws of the Territory of Arizona" approved March 16th, 1901.

Dated and posted on the ground this second day of January, 1905.

Theo. M. Foucar.

Trustee Santa Rita Consolidated
Mining Co.

Witness

Harr. L. Vaughn.

Filed and recorded at request of J. A. Gibbons, Feb'y. 13, A. D. 1905 at 1 P. M.

Phil Herold,

County Recorder.

Territory of Arizona,) ss.
County of Santa Cruz.)

I, Phil Herold, County Recorder in and for the County and Territory aforesaid, do hereby certify that the foregoing is a full, true and correct copy of location notice of the Little Chief mining claim, located by the Santa Rita Consolidated Mining Company, as the same appears of record in my office in Book 5 of Mining Locations at pages 238-239 and 240.

IN WITNESS WHEREOF, I have hereunto set my hand and affixed my official seal this 9th day of August, A. D. 1905.


County Recorder.

L O C A T I O N N O T I C E

of the

MARK LULLY SPRING, MILL-SITE CALIM AND WATER RIGHT

KNOW ALL MEN BY THESE PRESENTS;- That I, the undersigned, have this day located a mill-site for the purpose of erecting suitable works for reducing the ores of the APACHE CHIEF mining claim situated in the Tyndall Mining District, Santa Cruz County, ~~#####~~ Arizona Territory.

The exterior boundaries of said Mark Lully Spring, Mill-Sit are as follows:- viz;

Commencing at a monument of stone at N. E. Corner of claim and running thence in a westerly direction 466-1/2 feet to a monument of stone at N. W. corner of claim; thence in a southerly direction 466-1/2 feet to monument of stone at S. W. corner of claim; thence in an easterly direction 466-1/2 feet to monument of stone at S. E. corner of claim; thence in a northerly direction 466-1/2 feet to monument of stone at N. E. corner of claim and place of beginning.

This location may be more generally described as being situated in that certain canon between the Apache Hill and the old Gold Tree Hill about three miles northerly from the old Hacienda and is more fully described as being the property upon which is situated an old stone cabin known as Mark Lully cabin about 150 feet from the spring on said claim. That I have also located in connection with the said mill-site claim the Mark Lully spring running about three inches miners measure of the water of this claim under and in accordance with the laws of the Territory of Arizona regulating the location and possession of water rights which includes all the water from said spring.

Dated on the ground this 4th day of July, 1899.

Witness.


Mark Lully, Locator.

Territory of Arizona,))
County of Santa Cruz.))

ss.

I, Phil Herold County Recorder of the County and Territory aforesaid, do hereby certify that the foregoing is a full, true and correct copy of the location notice of the Mark Inlly Spring, Mill-Site and Water Right, located in the Tyndall Mining District, Santa Cruz County, Arizona Territory, as the same appears of record in my office in Book 1 of Mining Locations at pages 273 et seq.

IN WITNESS WHEREOF, I have hereunto set my hand and affixed my official seal this 21st day of August, A. D. 1905.


Phil Herold
County Recorder

4-688.

U. S. SURVEYOR-GENERAL'S FINAL CERTIFICATE ON FIELD NOTES.

Department of the Interior,

OFFICE OF U. S. SURVEYOR-GENERAL,

Phoenix, Arizona.

0 et. 24" 1905

I, U. S. Surveyor-General for the district of Arizona. do hereby certify that the foregoing transcript of the Field Notes, return and approval of the survey of the mining claim of Theodore M. Foucar, Trustee,

known as the Three Stars, Old Fort Tumacacori, Apache Chief, Lully Brothers, ~~Little~~ ^{Little} chief lodes and Mark Lully Mill site. situate in Tyndall

Mining District, Santa Cruz, County, Arizona.

in Section 11 & 12, Township No. 21 S., Range No. 14 E., and designated as Survey No. 2154 A & B, has been correctly copied from the originals on file in this office; that said Field Notes furnish such an accurate description of said mining claim as will, if incorporated into a patent, serve fully to identify the premises, and that such reference is made therein to natural objects or permanent monuments as will perpetuate and fix the locus thereof.

And I further certify that five hundred dollars' worth of labor has been expended or improvements made upon ^{each of} said mining claim by claimant or his grantors, and that said improvements consist of 8 shafts, 3 tunnels, 2 cuts and 35 ft of drifts, total value \$21400. at least \$500 of which is on each location

and that no portion of said labor or improvements has been included in the estimate of expenditures upon any other claim.

I further certify that the plat thereof, filed in the U. S. Land Office at Phoenix, Arizona. is correct and in conformity with the foregoing Field Notes.

(Signed) Frank S. Ingalls,

United States Surveyor-General for Arizona.

4-687.

SURVEYOR-GENERAL'S CERTIFICATE OF APPROVAL OF FIELD
NOTES AND SURVEY OF MINING CLAIM.

Department of the Interior,

Office of U. S. Surveyor-General,

Phoenix, Arizona.

Oct. 24, 1905.

I, U. S. Surveyor-General for the district of Arizona.

do hereby certify that the foregoing and hereto attached Field Notes and Return of the Survey of the Mining Claim of Theodore M. Foucar, Trustee.

Three Stars, Old Fort Tumacacori, Apache Chief, Lully Brothers, Little Chief lodes and Mark Lully Mill site, known as the

situate in Tyndall, Mining District, Santa Cruz, County, Arizona.

in Section 11 & 12, Township No. 21 S., Range No. 14 E., designated as Survey No. 2154 A & B

executed by James C. Dobbins, U. S. Deputy Mineral Surveyor, Aug. 12 to 26 1905.

Aug. 17, 1905, 1905, under my instructions dated Aug. 17, 1905, 1905, have been critically examined and the necessary cor-


rections and explanations made, and the said Field Notes and Return, and the Survey they describe,

are hereby approved. A true copy of the copy of the location certificate filed by the applicant for

survey is included in the field notes.

Frank A. Sigall

U. S. Surveyor-General for Arizona.



1890
M. J. P.