

MS -

0
2
1
9
2

Copy
J.W.S.
June 14/06
July 21-06

(4-683.)

Mineral Survey No. 2192

Lot No. _____

_____ Arizona _____ Land District.

FIELD NOTES

OF THE SURVEY OF THE MINING CLAIM OF

Hance Asbestos Mining Company

KNOWN AS THE

No. 1, No. 2, No. 3, No. 4, No. 5, No. 6, No. 7, No. 8, No. 9, No. 10,
No. 11, No. 12, No. 13, No. 14, No. 15, No. 16.

Unknown Mining District.

Cocconino County, Arizona

Section A 36, Township 31 N, Range 4 E

Surveyed under instructions dated Dec. 29, 1905.

by James B. Girard,
U. S. Deputy Mineral Surveyor

Claim located see location notices 1

Survey commenced Jan. 12, 1906.

Survey completed Jan. 31, 1906.

Postoffice address,

Hawkins & Ross, Atty., for claimants,

Prescott, Arizona.

*Traces
of
ledges
areas*

See clerical errors

No. 1.

feet

MINERAL SURVEY NO. 2192.No. 1 Lode Claim.

Beginning at Cor. No.1, a sandstone 3 X 3 X 2 ft. in mound of stones marked with cross for exact corner point and No.1, Cor. No.1 2192 on N.E. face, and No.2, Cor. No.4, 2192 on N.W. face, with mound of stones on North, from which U.S.L.M. No. 2192 brs. N. 88° 34' W. 5831.2 ft.

A rock 6 X 5 X 4 ft. above ground marked with cross and B.R. No.1,²¹⁹² brs. N. 64° 32' E., 20.8 ft.

A second rock 6 X 8 X 2 ft. above ground marked with cross and B.R. No.2, Cor. No.4²¹⁹² brs. N. 31° 58' W., 39.7 ft.

Thence North

1500.00 To Cor. No.2, identical with Cor. No.3, No.2 lode of this survey; a sandstone 26 X 12 X 6 ins. marked with cross for exact corner point and No.1, Cor. No.2, 2192 on S.E. face, and No.2, Cor. No.3, 2192 on S.W. face, and raised a mound of stones alongside.

No bearings available.

Thence East,

600.00 To Cor. No. 3, a sandstone 24 X 14 X 6 ins. marked with cross for exact corner point and No.1, Cor. No.3, 2192 on S.W. face.

No bearings available.

Thence South,

1500.00 To Cor. No.4, a sandstone 20 X 10 X 8 ins. in mound of stone marked with cross for exact corner point and No.1, Cor. No.4, 2192 from which perpendicular wall rock marked with cross and B.R. No.1, Cor. No.4,²¹⁹² bears N. 32° 44' E. 31 ft. dist. A second wall rock, marked the same bears N. 32° 35' W. 39.7 ft. dist. Raised mound of stones on the North.

Thence West

600.00 To Cor. No.1 the place of beginning. All corners are identical with their respective locations.

Mean magnetic declination 14° 40' E.

feet

No. 2. Lode Claim.

Beginning at Cor. No. 1, identical with Cor. No.4, of No. 3 lode of this survey, which is a large boulder 20 X 10 X 8 ft., marked with cross for exact corner point and No.2, Cor. No.1 2192 on N.E. face and No.3, Cor. No.4, 2192, on N.W.face, and raised a mound of stones alongside, from which U.S.L.M. No. 2192 brs. N. 88° 25' W. 5231.4 ft. dist.

No other bearings available.

Thence North

214.00 Cross trail bears E. and W.

1395.60 To W. C. for Cor. No.2, identical with W. C. for Cor. No. 3, No. 3 lode of this survey. Set a sandstone 24 X 10 X 8 ins. in mound of stones marked W.C. No.2, Cor. No.2 2192 on S.E. face and W.C. No.3 Cor. No.3 2192 on S.W. face, marked X for exact corner point and raised a mound of stones alongside. No bearings available.

1500.00 To true point for Cor. No.2. Impracticable to set corner.

Thence East

513.00 To point from which U.S.L.M. No.2192 brs. S. 76° 37' W. 5902.7 ft. U.S.L.M. No.1 on Rim brs. S. 39° 12' W.

600.00 To Cor.No.3, identical with Cor. No.2 of No.1 lode of this survey heretofore described.

Thence South

1500.00 To Cor. No. 4, identical with Cor. No.1, No.1 lode of this survey heretofore described.

Thence West

375.00 Cross trail bears N.W. and S.E.

600.00 To Cor. No.1, the place of beginning. All corners are identical with their respective locations.

Mean magnetic declination 14° 40' E.

No. 3 Lode Claim.

Beginning at Cor. No.1, identical with Cor. No.4 of No.4 lode of this survey, which is a limestone

feet

16 X 12 X 5 ins. in a mound of stone marked with cross for exact corner point and No.3, Cor. No.1, 2192 on N.E. face and No.4 Cor. No.4 2192 on N.W. face and raised a mound of stone alongside. U.S.L.M. No. 2192 brs. S. $89^{\circ} 45'$ W. 4652.6 ft.

A ledge of rock marked with cross and B.R. No.3 Cor. No.1 2192 brs. S. $87^{\circ} 30'$ E. 6.5 ft. dist.

No other bearings available.

Thence North

154.00 Cross trail brs. S.E. and N.W.

1422.00 To W.C. for Cor. No.2 identical with W.C. for Cor. No.3, No.4 lode of this survey which is a sandstone 20 X 9 X 7 ins. in mound of stones, marked with x for exact cor. point and W.C. No.3 Cor. No.2 2192 on S.E. face, and W.C. No.4 Cor. No.3 2192 on S.W. face and raised a mound of stones alongside. No bearings available.

1500.00 To true point for Cor. No.2.

Thence S. $74^{\circ} 0'$ E.

75.00 To W.C. for Cor. No.2 a sandstone 20 X 10 X 8 ins. marked with cross for exact corner point and W.C. No.3 Cor. No.2 2192 on S. E. face and raised a mound of stones alongside.

No bearings available.

600.00 To point for Cor. No.3, identical with point for Cor. No.2 of No.2 lode of this survey which is established by W.C. 104.4 ft. South of the corner point, heretofore described.

Thence South

104.40 To W.C. to Cor. No.3.

1286.00 Cross trail bears East and West.

1500.00 To Cor. No.4 identical with Cor. No.1 of No.2 lode of this survey heretofore described.

Thence N. $74^{\circ} 0'$ W.

600.00 To Cor. No.1, the place of beginning. All corners identical with their respective locations.

No. 4.

feet

Mean magnetic declination $14^{\circ} 40'$ E.

No. 4 Lode Claim.

Beginning at Cor. No.1 identical with Cor. No.4 of No.5 lode of this survey, which is a sandstone 14 X 10 X 6 ins. in a mound of stones marked No.4 Cor. No.1 2192 on the N.E. face and No.5 Cor. No.4 2192 on the N.W. face with cross for exact corner point, and raised a mound of stones alongside. No bearings available. U.S.L.M. No. 2192 brs. N. $88^{\circ} 59'$ W. 4060.3 ft. dist.

Thence North

98.00 Cross trail bears N.W. and S.E.

1500.00 To point for Cor. No.2 identical with the Cor. No.3 of No.5 lode of this survey. Impracticable to set corner at this point.

Thence N. $81^{\circ} 12'$ E.

93.00 To W.C. for Cor. No.2 of No.4 lode of this survey which is a sandstone 20 X 12 X 5 ins. set in a mound of stones marked with cross for exact corner point and W.C. No.4 Cor. No.2 2192 on S.E.face and raised a mound of stones alongside. No bearings available.

600.00 To point for Cor. No.3.

Thence South

78.00 The W.C. for Cor. No.3 heretofore described.

1500.00 To Cor. No.4 identical with Cor. No.1 of No.3 lode of this survey heretofore described.

Thence S. $81^{\circ} 12'$ W.

315.00 Cross trail bears N.E. and S.W.

555.00 Cross trail bears N.W. and S.E.

600.00 To Cor. No.1 the place of beginning. All corners are identical with their respective locations.

Mean magnetic declination $14^{\circ} 40'$ E.

No. 5 Lode Claim.

Beginning at Cor. No.1 identical with Cor. No.4

feet

of No.6 lode of this survey which is a limestone 20 X 10 X 3 ins. set in a mound of stone and marked with cross for exact corner point and No.5 Cor. No.1 2192 on the N.E. face and No. 6 Cor. No.4 2192 on the N.W. face and raised a mound of stones alongside, from which U.S.L.M. No. 2192 brs. N. 87° 18' W. 3470.9 ft. dist. No other bearings available.

Thence North

1476.00 Set a sandstone 19 X 8 X 8 ins. in a mound of stones for W.C. to Cor. No.2 marked with cross for exact point and W.C. No.5 Cor. No.2 2192 on S.E. face, and raised a mound of stones alongside. No bearings available.

1500.00 To point for Cor. No.2. Impracticable to set corner at this point.

Thence N. 81° 12' E.

547.3 Set a sandstone 24 X 10 X 6 ins. in mound of stones for W.C. to Cor. No.3 marked with x for exact corner point and W.C. No.5 Cor. No.3 2192 on S.W face and raised a mound of stones alongside. No bearings available.

600.00 To point for Cor. No.3 identical with point for Cor. No. ~~3~~² of No.4 lode of this survey heretofore described, which was established by W.C. N. 81° 12' E. 93 ft. dist. from this point.

Thence South

1402.00 Cross trail bears N.E and S.W.

1500.00 To point for Cor. No.4 identical with Cor. No.1 of No.4 lode of this survey heretofore described.

Thence S. 81° 12' W.

188.00 Cross trail bears N.E. and S.W.

600.00 To Cor. No.1 the place of beginning. All corners are identical with their respective locations.

Mean magnetic declination 14° 40' E.

No. 6 Lode Claim.

Beginning at Cor. No.1 identical with Cor. No.4

No. 7.

feet

and No.7 Cor. No.1 2192 on N.E. face and No.8 Cor. No.4
^ on N.W. face and raised a mound of stones alongside. A
rock marked x B.R. No.1 2192 brs. N. 32° 39' E. 17.35
ft. dist. U.S.L.M. No. 2192 brs. N. 78° 27' W. 2341.2
ft. dist. No other bearings available.

Thence North

- 15.00 Cross trail bear N.E. and S.W.
- 1234.00 Cross Salt Creek, course S.W.
- 1500.00 To Cor. No.2 identical with Cors. No.3, No.8 lode and Cor. No.1 No.16 lode, both of this survey, a sandstone boulder in place 60 X 24 X 12 ins. above ground marked with cross for exact corner point and No.7 Cor. No.2 2192 S.E. of cross; No.8, Cor. No.3, 2192 S.W. of cross and No.16 Cor. No.1 2192 N.E. of cross. No bearings available.

Thence N. 75° 23' E.

- 55.00 cross Salt Creek course south.
- 610.00 To Cor. No.3 identical with Cor. No.2, ^{and Cor. No.4, No.16} No.6 lode of this survey, heretofore described.

Thence South

- 1500.00 To Cor. No.4 identical with Cor. No.1 of No.6 lode of this survey heretofore described.

Thence S. 75° 23' W.

- 500.00 Cross trail.
- 610.00 To Cor. No.1 place of beginning. All corners are identical with their respective locations.
Mean magnetic declination 14° 40'E.

No. 8 Lode Claim.

Beginning at Cor. No.1 which is a limestone 20 X 12 X 3 ins. set in a mound of stones and marked with cross for exact corner point and No.8 Cor. No.1 2192 on the N.E. face. From which U.S.L.M. No.2192 brs. N. 64° 54' W. 1873.2 ft. dist. No other bearings available.

Thence North

- 505.00 Cross trail bears N.W. and S.E.

No. 8.

feet

518.6 To Cor. No.4 of No,9 lode of this survey.

1050.00 Cross trail bears N.E. and S.W.

1065.00 Cross Salt Creek course S.W.

1500.00 To Cor. No.2 a sandstone 4 X 4 X 2 ft. in place marked with cross for exact corner point and No.8 Cor. No.2 2192 on S.E. face from which a boulder 6 X 5 X 4 ft. above ground marked X B.R. No.2 ²¹⁹² brs. S. 31° 55' E. 33.3 ft. dist.

Thence N. 61° 30' E.

670.00 Cross trail bears North and South.

682.75 To Cor. No.3 identical with Cor. No.2 of No.7 lode of this survey and Cor. No.1 of No.16 lode of this survey heretofore described.

Thence South

266.00 Cross Salt Creek course S.W.

1485.00 Cross trail bears S.W. and N.E.

1500.00 To Cor. No.4 identical with Cor. No.1 ^{of No. 7} lode of this survey heretofore described.

Thence S. 61° 30' W.

174.00 Cross trail bears S.W. and N.E.

332.00 Cross trail bears N.W. and S.E.

682.75 To Cor. No.1 the place of beginning. All corners are identical with their respective locations.

Mean magnetic declination 14° 40' East.

No. 9 Lode Claim.

Beginning at Cor. No.1 identical with Cor. No.4 of No.10 lode of this survey which is a limestone 26 X 12 X 5 ins. set in the ground and marked with cross for exact corner point and No.9 Cor. No.1 2192 on N.E. face and No.10 Cor. No.4 2192 on N.W. face and raised a mound of stones alongside. From which U.S.L.M. No.2192 brs. N. 58° 35' W. 1283.7 ft. dist.

Thence North

1288. Cross trail bears S.W. and N.E.

1500.00 To Cor. No.2 identical with Cor. No.3 of No.10 lode of this survey which is a sandstone 24 X 14 X 6 ins. set in

No. 9.

feet.

a mound of stones, marked with cross for exact corner point No.9 Cor. No.2 2192 on S.E. face and No.10 Cor. No.3 2192 on S.W. face and raised a mound of stones alongside. From which a rock in place 9 X 8 X 6 ft. marked X B.R. No.2 2192 brs. N. $86^{\circ} 0' E.$ 11.8 ft. dist. No other bearings available.

Thence N. $56^{\circ} 46' E.$

717.33 To Cor. No.3 which I marked on North face of perpendicular ledge with cross for exact corner point and No.9 Cor. No.3 2192 on the S.W. and raised a mound of stones alongside. No bearings available.

Thence South

370.00 Cross trail bears East and West.

518.6 To Cor. No.2 of No. 8 lode of this survey.

938.00 Cross Salt Creek course S.W.

953.6 Cross trail bears S.W. and N.E.

1500.00 To Cor. No.4 which is a red sandstone 20 X 12 X 5 ins. set in the ground with cross for exact corner point and No.9 Cor. No.4 2192 on the N.W. face and raised a mound of stones alongside. No bearings available.

Thence S. $56^{\circ} 46' W.$

28.00 Cross trail bears N.W. and S.E.

222.00 Cross Salt Creek course S.E.

717.33 To Cor. No.1 place of beginning. All corners are identical with their respective locations.

Mean magnetic declination $14^{\circ} 40' East.$

No. 10 Lode Claim.

Beginning at Cor. No.1 identical with Cor. No.4 of No.11 lode of this survey which is a limestone 24 X 14 X 3 ins. set in mound of stone marked with cross for exact corner point and No.10 Cor. No.1 2192 on N.E. face and No.11 Cor. No.4²¹⁹² on N.W. face and raised a mound of stones alongside. From which U.S.L.M. No. 2192 brs. N.

feet

61° 56' W. 561.97 ft. dist. No other bearings available.

Thence North

342.00 Cross trail bears East and West.

1500.00 Cor. No.2 identical with Cor. No.3 of No.11 lode of this survey which is a limestone 24 X 12 X 8 ins. set in ground and supported by a mound of stone marked with cross for exact corner point and No.10 Cor. No.2 2192 on the S.E. face and No.11 Cor. No.3 2192 on the S.W. face, and raised a mound of stones alongside. No bearings available.

Thence S. 56° 00'E.

723.45 To Cor. No.3 identical with Cor. No.2 of No.9 lode of this survey heretofore described.

Thence South

212.00 Cross trail bears East and West.

1500.00 To Cor. No.4 identical with Cor. No.1 of No. 9 lode of this survey heretofore described.

Thence N. 56° 0'W.

723.45 To Cor. No.1 the place of beginning. All corners are identical with their respective locations.

Mean magnetic declination 14° 40' East.

No. 11 Lode Claim.

Beginning at Cor. No.1 identical with Cor. No.1 of No.12 lode of this survey which is a sandstone 28 X 16 X 3 ins. set in a mound of stones and marked with cross for exact corner point and No.11 Cor. No.1 2192 on N.E. face and No.12 Cor. No.1 2192 on N.W. face. From which U.S.L.M. No. 2192 brs. S. 71° 37' E. 109.3 ft. dist. No other bearings available.

Thence North

298.00 Cross trail bears N.W. and S.E.

1109.00 Set W.C. for Cor. No.2 identical with W.C. Cor. No.2 No.12 lode of this survey at foot of steep bluff by marking

feet

a cross for exact corner point on the wall and W.C. No.11
Cor. No.2 2192 on S.E. and W.C. No.12 Cor. No.2 2192 on
S.W. and raised a mound of stones at foot of bluff.

No bearings available.

1500.00 To point for Cor. No.2, impracticable to set corner at
this point.

Thence S. 63° 30' E.

670.00 To Cor. No.3 identical with Cor. No.2 of No.10 lode of
this survey heretofore described.

Thence South

1158.00 Cross trail bears East and West.

1500.00 To Cor. No.4 identical with Cor. No.1 of No.10 lode of
this survey heretofore described.

Thence N. 63° 30' W.

670.00 To Cor. No.1 the place of beginning. All corners are
identical with their respective locations.

Mean magnetic declination 14° 40' East.

No. 12 Lode Claim.

Beginning at Cor. No.1 identical with Cor. No.1,

No.11 lode of this survey heretofore described.
U. S. L. M. No. 2192 brs. S. 71° 37' E. 109.3 ft.

Thence North

298.00 Cross trail bears N.W. and S.E.

1109.00 To W.C. for Cor. No. 2 heretofore described.

1500.00 To point for Cor. No. 2.

Thence N. 73° 18' W.

625.43 To point for Cor. No.3. Impracticable to set corner
at this point.

Thence South

182.55 To W.C. for Cor. No.3 identical with W.C. for Cor. No.
2, No.13 lode of this survey at foot of perpendicular
bluff which is a X on wall four feet above ground and
marked W.C. No.12, Cor. No.3 2192 on S.E. and W.C. No.

feet

13 Cor. No. 2 2192 on S.W. with mound of stones at base of bluff.

950.00 Cross trail bears S.W. and N.E.

952.10 To W.C. for Cor. No. 4 identical with W.C. to Cor. No. 1 of No. 13 lode of this survey which is 547.9 feet north of the corner point and is a sandstone 30 X 14 X 4 ins. supported by a mound of stones marked W.C. with cross for exact corner point and No. 12 Cor. No. 4 2192 on N.E. face and No. 13 Cor. No. 1 2192 on N.W. face and raised a mound of stones alongside from which a boulder 18 X 10 X 6 ft. marked X B.R. No. 4 2192 brs. N. 55° 30' E. 22.9 ft. dist. A X B.R. No. 1 2192 on perpendicular wall brs. N. 49° 20' W. 16.1 ft. dist.

1500.00 To ^{point} ~~cor.~~ for Cor. No. 4. ^{Identical with point for Cor. No. 1, No. 13 lode of this survey} Impracticable to set corner at this point.

Thence S. 73° 18' E.

626.43 To Cor. No. 1 the place of beginning. All corners are identical with their respective locations.

Mean magnetic declination 14° 40' East.

No. 13 Lode Claim.

Beginning at corner point for Cor. No. 1 identical with corner point No. 4, No. 12 lode of this survey, ^{impracticable to establish,} from which U.S.L.M. No. 2192 brs. S. 73° 03' E. 735.6 ft. dist.

Thence North

547.9 To W.C. for Cor. No. 1 heretofore described.

550.00 Cross trail bears S.W. and N.E.

1317.45 To W.C. for Cor. No. 2 heretofore described.

1500.00 To corner point for Cor. No. 2, impracticable to establish.

Thence N. 73° 18' W.

626.43 To point for Cor. No. 3 identical with point for Cor. No. 2, No. 14 lode of this survey. Impracticable to set corner at this point.

Thence South

92.60 To W.C. for Cor. No. 3 ~~identical with W.C. to Cor. No. 2,~~

feet

~~No. 14 lode of this survey~~, which is marked on perpendicular wall 3 feet above ground with x for exact corner point and W.C. No.13, Cor. No.3, 2192 raised a mound of stones at base of bluff. No bearings available.

1225.00 Cross trail bears N.W. and S.E.

1410.00 Cross trail bears East and West.

1500.00 To Cor. No. 4 identical with Cor. No.1 of No.14 lode of this survey which is a serpentine stone 20 X 10 X 5 ins. set 12 inches in ground marked with cross for exact corner point and No.13 Cor. No.4 2192 on N.E. face and No.14 Cor. No.1 2192 on N.W. face from which U.S.L.M. No. 2192 brs. S. $73^{\circ} 10' E$ 1362.5 ft. dist. No other bearings available. Raised a mound of stones alongside.

Thence S. $73^{\circ} 18' E$.

626.43 To Cor. No.1 the place of beginning. All corners are identical with their respective locations.
Mean magnetic declinations $14^{\circ} 40'$ East.

No. 14 Lode Claim.

Beginning at Cor. No.1 identical with Cor. No.4 of No.13 lode of this survey heretofore described whence U.S.L.M. No. 2192 brs. S. $73^{\circ} 10' E$. 1362.5 ft. dist.

Thence North

90.00 Cross trail bears East and West.

275.00 Cross trail bears N.W. and S.E.

1407.40 *W.C. to Cor. No.3, No.13 Lode of this survey*

1500.00 To point for Cor. No.2. Impracticable to set corner at this point.

Thence West

87.3 to W.C. for Cor. No.2 which is marked with cross for exact corner point four feet above ground on base of perpendicular wall and W.C. No.14 Cor. No.2 2192 and raised a mound of stones at base of wall. No bearing available.

538.3 To Cor. No.3 which is a sandstone 20 X 10 X 6 ins. set in

No. 14.

feet

the ground marked with cross for exact corner point and No.14 Cor. No.3 2192 on S.E. face and raised a mound of stones alongside. No bearings available.

530. *Trail lrs E + W.* Thence South
 680. *Trail lrs N.E. + S.W.*
 1217.5 To W.C. for Cor. No.4 identical with Cor. No.1 of No. 15 lode of this survey set a sandstone 20 X 8 X 8 ins. in ground with mound of stones around it marked with cross for exact corner point and No. 15 Cor. No.1 2192 on N.W. face and No.14 Cor. No.4 W.C. 2192 on East face and raised a mound of stones alongside.
- 1500.00 To point for Cor. No.4. Impracticable to set corner at this point.

Thence East

- 538.3 To Cor. No.1 the place of beginning. All corners are identical with their respective locations.
 Mean magnetic declination 14° 40' East.

No. 15 Lode Claim.

Beginning at Cor. No.1 identical with the W.C. to Cor. No. 4 of No. 14 lode of this survey heretofore described from which U.S.L.M. ^{No 2192} brs. S. 69° 49' E. 1961.9 ft. dist. No other bearings available.

- 537.5 *Trail lrs N.E. + S.W.* Thence North
 687.5 *Trail lrs E. + W.*
 1217.5 To Cor. No.3 of No. 14 lode of this survey.
- 1500.00 To Cor. No.2 which is a sandstone 20 X 8 X 8 ins. set in ground and supported by a mound of stones and marked with cross for exact corner point and No. 15 Cor. No.2, 2192, on S.W. face and raised a mound of stones alongside. No bearings available.

Thence N. 72° 0' W.

- 630.00 To Cor. No.3 which is a sandstone 26 X 16 X 12 ins. supported by a mound of stone and marked with cross for exact corner point and No.15 Cor. No.3 2192 on SE. face and raised a mound of stones alongside. No bearings available.

No. 15.

feet

Thence South

1500.00 To Cor. No.4 which is a limestone 20 X 8 X 8 ins. supported by a mound of stones marked with cross for exact corner point and No.15 Cor. No.4 2192 on N.E. face and raised a mound of stones alongside. No bearings available.

Thence S. 72° E.

630.00 To Cor. No.1 the place of beginning. All corners are identical with their respective locations.

Mean magnetic declination 14° 40' East.

No. 16 Lode Claim.

Beginning at Cor. No.1 identical with Cor. No.2 of No.7 lode of this survey and Cor. No.3 of No.8 lode of this survey heretofore described from which U.S.L.M. No. 2192 brs. S. 65° 49' W. 2517.44 ft.

Thence N. 28° 42' W.

40.00 brs. N & S.
1500.00 To Cor. No.2 which is a sandstone boulder in place 5 X 4 X 3 ft. above ground marked with cross for exact corner point and No.16 Cor. No.2 2192 and raised a mound of stones alongside. No bearings available.

Thence N. 75° 23'E.

610.00 To Cor. No.3 which is a sandstone 30 X 10 X 8 ins. partly in ground and supported by mound of stones marked with cross for exact corner point and No.16 Cor. No.3 2192 on S.W. face and raised a mound of stones alongside. No bearings available.

Thence S. 28° 42' E.

1500.00 To Cor. No.4 identical with Cor. No.2 of No.6 lode of this survey and Cor. No.3 of No. 7 lode of this survey heretofore described.

Thence S. 75° 23' W.

555.00 Cross Salt Creek course South.

feet

610.00 To Cor. No.1 the place of beginning. All corners are identical with their respective locations.

Mean magnetic declination $14^{\circ} 40'$ East.

LEDGES.

Course of the ledge on the No.1 Lode is from a point on line 1-4 300 ft. east from Cor. No.1, North 1500 feet to an intersection of line 2-3.

Course of the Ledge on the No.2 Lode is from a point in line 1-4 300 ft. east from Cor. No.1 North 1500 feet to an intersection of line 2-3.

Course of the ledge on the No.3 Lode is from a point on line 1-4 300 feet, S. $74^{\circ} 00'$ E. from Cor. No.1, North 1500 feet to an intersection of line 2-3.

Course of the ledge on the No.4 Lode is from a point on line 1-4 300 ft. N. $81^{\circ} 12'$ E. from Cor. No.1, North 1500 feet to an intersection of line 2-3.

Course of the ledge on the No.5 Lode is from a point on line 1-4 300 feet N. $81^{\circ} 12'$ E. from Cor. No.1, North 1500 feet to an intersection of line 2-3.

Course of the ledge on the No.6 Lode is from a point on line 1-4 300 feet N. $75^{\circ} 23'$ E. from Cor. No.1, North 1500 feet to an intersection of line 2-3.

Course of the ledge on the No.7 Lode is from a point on line 1-4 305 feet N. $75^{\circ} 23'$ E. from Cor. No.1, North 1500 feet to an intersection of line 2-3.

Course of the ledge on the No.8 Lode is from a point on line 1-4, 341.37 ft., N. 61° 30' E. from Cor. No.1, North 1500 ft. to an intersection of line 2-3.

Course of the ledge on the No.9 Lode is from a point on line 1-4 358.66 ft. N. 56° 46' E. from Cor. No.1, North 1500 feet to an intersection of line 2-3.

Course of the ledge on the No.10 Lode is from a point on line 1-4, 361.72 ft. S. 56° 00'E. from Cor. No.1, North 1500 feet to an intersection of line 2-3.

Course of the ledge on the No.11 Lode is from a point on the line 1-4, 335 feet S. 63° 30' E. from Cor. No.1, North 1500 feet to an intersection of line 2-3.

Course of the ledge on the No.12 Lode is from a point on line 1-4, 313.21 feet N. 73° 18' W. from Cor. No.1 North 1500 feet to an intersection of line 2-3.

Course of the ledge on the No.13 Lode is from a point on line 1-4, 313.21 ft., N. 73° 18' W. from Cor. No.1, North 1500 feet to an intersection of line 2-3.

Course of the ledge on the No.14 Lode is from a point on line 1-4, 269.1 ft. West from Cor. No.1, North 1500 ft. to an intersection of line 2-3.

No. 19.

Course of the ledge on the No. 15 Lode is from a point on line 1-4, 315 feet N. 72° 00' W. from Cor. No.1, North 1500 feet to an intersection of line 2-3.

Course of the ledge on the No.16 Lode is from a point in line 1-4, 305 feet N. 75° 23' E. from Cor. No.1, N. 28° 42' W. 1500 feet to an intersection of line 2-3.

IMPROVEMENTS.

I certify that the value of the labor and improvements upon these claims, placed thereon by the claimants and their grantors, is not less than Five Hundred Dollars (\$500.00), for each claim and that said improvements consist of,

On the No.1 Lode Claim

No.1. Discovery tunnel 5' x 7' x 20' which bears from Cor. No.1 North 64° 21' East 315 feet distant

Value -----\$450.00

No.2. 40 feet of stripping to uncover ledge

Value -----\$200.00

No. 2 Lode Claim.

No. 1. Tunnel 5' x 7' x 16' which bears from Cor. No.1 North 67° 30' East 350 feet.

Value -----\$360.00

No. 2. 310 feet of trail on this claim

Value -----\$155.00

No. 3 Lode Claim.

No. 1. Discovery Cut, which bears from Cor. No.1, N. 47° 30' E., 438 ft. 4' x 6' x 10'

Value -----\$100.00

No. 2. Main incline shaft the mouth of which bears from Cor. No.1 north $49^{\circ} 16'$ East 440 feet, running thence North 64° East 56 feet to point thence North 18° East 32 feet to point opposite crosscut to right; thence north 3° East 83 feet to breast. The crosscut opposite the point 88 feet N. runs to the East 39 feet to uncover ledge; will average 4' x 10'

Value of *shaft* -----\$4200.00

Value of stripping -----\$1000.00

No. 3. A tunnel which bears from Cor. No.1 North 53° East 435 feet 5' x 7' x 40'

Value -----\$800.00

No. 4. 870 lineal feet of trail on this claim

Value -----\$435.00

No. 4 Lode Claim.

No. 1. Dis. tunnel which bears from Cor. No.1 North 60° East 330 feet 5' x 7' x 12'

Value -----\$240.00

No. 2. 30 feet of stripping 4' x 10' at dis. tunnel

Value -----\$150.00

No. 3 410 feet of trail on this claim

Value -----\$205.00

No. 5 Lode Claim.

No. 1. Dis. tunnel 5' x 7' x 15' which bears from Cor. No.1 North $75^{\circ} 20'$ East 345 feet

Value -----\$300.00

No. 2 400 lineal feet of trail on this claim

Value -----\$200.00

No. 6 Lode Claim.

No. 1. Dis. tunnel 5' x 7' x 18' which bears from Cor. No.1 North 49° East 342 feet

Value -----\$360.00

No. 2 40 feet of stripping

Value ----- \$200.00

No. 7 Lode Claim.

Dis. tunnel 5' x 7' x 20' which bears from
Cor. No. 1 North 60° 45' East 350 feet

Value ----- \$400.00

No. 2 100 lineal feet of trail on this claim

Value ----- \$50.00

No. 3 35 feet of stripping to uncover vein

Value ----- \$175.00

No. 8 Lode Claim.

No. 1. Dis. cut 4' x 6' x 14', which bears
from Cor. No. 1 N. 58° 10' E 380 feet

Value ----- \$140.00

No. 2. A tunnel, the mouth of which bears
from Cor. No. 4, South 83° 15' West 106 feet, runs
South 84° 30' West 135 feet a crosscut 71 feet in,
runs North 60° West 75 feet.

Value ----- \$4200.00

No. 3. A tunnel 4' x 6' x 30' which bears
from Cor. No. 4, South 65° West 234 feet

Value ----- \$600.00

Around the mouth of this tunnel 165 feet of strip-
ping averaging 5' x 10' has been done

Value ----- \$825.00

No. 3 Also 100 ft. West of the mouth of this tunnel
stripping 60 feet long 6' x 10' has been done.

Value ----- \$360.00

No. 4. A tunnel 5' x 7' x 40' bears from Cor.
No. 2 South 11° East 480 feet

Value ----- \$800.00

No. 5 1640 Lineal feet of trail on this claim

Value ----- \$325.00

No. 9 Lode Claim.

No. 1. Dis. Cut, 4' x 6' x 10', which bears from Cor. No.4 N. 27° 05' West 660 ft.

Value -----\$100.00

No. 2. An open cut and tunnel 5' x 7' x 20' which bears from Cor. No.1 North 27° East 920 ft.

Value -----\$400.00

No. 3: 2000 lineal feet of trail on this claim

Value -----\$400.00

No. 10 Lode Claim

No. 1. Discovery cut 5' x 7' x 16' which bears from Cor. No.1 South 61° 45' East 340 feet

Value -----\$320.00

No. 2: 384 lineal feet of trail on this claim

Value -----\$300.00

No. 11 Lode Claim.

No. 1. Discovery cut and tunnel 5' x 7' x 14' the mouth of which bears from Cor. No.1 South 71° East 338 feet

Value -----\$280.00

No. 2: 740 lineal feet of trail on this claim

Value -----\$300.00

No. 12 Lode Claim.

No. 1. Discovery Cut 4' x 6' x 10' which bears from Cor. No.1 N. 35° 30' W. 510 feet

Value -----\$100.00

No. 2. An open cut or tunnel 5' x 7' x 16' which bears from Cor. No.1 North 55° West 183 feet

Value -----\$320.00

No. 3: 944 lineal feet of trail on this claim

Value -----\$300.00

No. 4. An open cut which bears from Cor. No.1 North 35° West 442 feet

Value ----- \$320.00

No. 13 Lode Claim.

No. 1. Discovery Cut 4' x 6' x 10' which bears from Cor. No.1 N. 37° 50' W. 470 feet

Value ----- \$100.00

No. 2. An open cut and tunnel 5' x 7' x 14' which bears from Cor. No.4 North 70° 30' East 340 ft.

Value ----- \$280.00

No. 3 1024 lineal feet of trail on this claim

Value ----- \$500.00

No. 14 Lode Claim.

No. 1. Discovery tunnel 5' x 7' x 174' the mouth of which bears from W.C. No.4 South 39° East 230 feet

Value ----- \$3920.00

No. 2. Main tunnel the mouth of which bears from W.C. ^{to cor} No.4 North 52° 30' East; ^{136.3 ft.} thence in main tunnel South 64° 45' East 19.5 to point, in mouth of crosscut 22.5 feet to South. At 25 feet point in mouth crosscut to North 31 feet in at 40 feet across cut to North 34 feet in; at 62 feet point; thence North 5° East 11 feet to breast.

Value ----- \$3180.00

Stripping at the mouth of this tunnel 20' x 20' x 100'

Value ----- \$1000.00

No. 3. A tunnel, the mouth of which bears from W.C. ^{to cor.} No. 4 North 11° East 194 feet runs South 45° East 196 feet

Value ----- \$3920.00

No. 4: 1600 lineal feet of trail on this claim

Value ----- \$800.00

No. 15 Lode Claim.

No. 1 Discovery Shaft 5' x 7' x 12' which bears from Cor. No.1 North 36° 18' West 480 ft.

Value ----- \$240.00

No. 2: 1400 lineal feet of trail on this claim

Value ----- \$400.00

No. 16 Lode Claim.

No. 1. Discovery open cut and tunnel 5' x 8' x 20' which bears from Cor. No.1 North 10° 45' East 450 feet

Value ----- \$400.00

No. 2 600 feet of trail on this claim

Value ----- \$200.00

In making my estimate of the amount of work upon these claims I have taken into consideration the inaccessibility of their location, being situated on the north side of the Colorado river in the Grand Canyon where the only means of communication with the outside world is to be had only after traversing a difficult and tortuous trail more than ten miles long which includes the crossing of the Colorado river. Also from the fact that nearly all of the work is being done in an extremely hard serpentine rock.

In order to reach the veins on these numerous claims and to reach a spot suitable for building a camp, more than a mile of trail had to be built which I have estimated to have cost about \$4500.00 which is apportioned to the various claims which it traverses. In many instances this trail was blasted out of the solid rock; hence my maximum estimate of 50 cents a foot.

From the forgoing notes it will be seen that numerous witness corners have been established. These were necessary on account of physical conditions of the country and in placing them my best judgment was used to the end that they would mark the boundaries of the claims on the ground, so that they could be readily located.

From an inspection of the preliminary plat accompanying these notes, it will be seen that most of the work has been concentrated on three claims, viz: Nos. 3, 8, and 14. As a matter of fact the work done on these three claims, or a portion thereof, should be credited to the contiguous claims lying on to their east, because from the location of these works it is possible, and also the intention of the company, to crosscut the claims by long tunnels, the ores from which will be transported directly across the river at these points, thereby avoiding the dangers and difficulties of traveling the trail.

Area.

Total and net area of the No.1 Lode Claim	20.661 ✓
Total and Net area of the No.2 Lode Claim	20.661 ✓
Total and net area of the No.3 Lode Claim	19.860 ✓
Total and net area of the No.4 Lode Claim	20.417 ✓
Total and net area of the No.5 Lode Claim	20.417 ✓
Total and net area of the No.6 Lode Claim	19.992 ✓
Total and net area of the No.7 Lode Claim	20.324 ✓
Total and net area of the No.8 Lode Claim	20.661 ✓
Total and net area of the No.9 Lode Claim	20.661 ✓
Total and net area of the No.10 Lode Claim	20.661 ✓
Total and net area of the No.11 Lode Claim	20.648 ✓

Total and net area of the No.12 Lode Claim	20.661 ✓
Total and net area of the No.13 Lode Claim	20.661 ✓
Total and net area of the No.14 Lode Claim	18.536 ✓
Total and net area of the No.15 Lode Claim	20.632 ✓
Total and net area of the No.16 Lode Claim	<u>20.374</u> ✓
Net area of Lode Claims -----	325.827

Location.

On unsurveyed lands but approximately in Township
31 North, Range 4 East. *in unknown*
mining district, Coconino Co., Arizona.

Instrument.

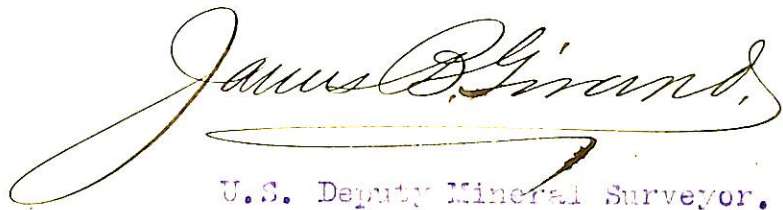
This survey was made with a Lietz Light Mountain
Transit. The courses were deflected from the true
meridian as determined by direct solar observations
checked on Polaris. The distances were measured with
a 50 and 500 ft. steel tape.

U.S. Deputy Mineral Surveyor.

DESCRIPTION OF U.S.L.M. #2192.

Which is a monument of stones five feet in diameter and six feet high, situated on a prominent point on the north side of the Colorado river about two miles below the mouth of the Red Canyon at an elevation of about 3520 feet and about 780 feet above the Colorado river. In the center of this stone monument I placed a stone 36" X 16" X 8" which projects above the monument 18 inches, marked U.S.L.M. No. 2192 with cross on top for exact point, from which U.S.L.M. No. 1 on east side of Grand View Point bears south $29^{\circ} 43'$ West, 5 miles 1444 feet.

A prominent peak down the canyon bears north $78^{\circ} 49'$ West. A prominent monument on south rim bears south $64^{\circ} 37'$ East. A prominent monument on a peak bears north $80^{\circ} 42'$ East. No other bearings available.


U.S. Deputy Mineral Surveyor.

FINAL OATHS FOR SURVEYS.

LIST OF NAMES.

A list of the names of the individuals employed by Jamieson Girard
 United States Deputy Mineral Surveyor, to assist in running, measuring, and marking the lines, corners, and
 boundaries described in the foregoing field notes of the survey of the mining claim of Hance
Urbester Mining Company
 known as the 7° 17' 00" N 32° 05' 00" W 7° 17' 00" S 74° 09' 00" E 7° 10' 00" S 7° 12' 00" E 7° 13' 00" S 7° 14' 00" S 7° 15' 00" S 7° 16'
 and showing the respective capacities in which they acted.

J. Williams, Chainman.
A. H. Brown, Chainman.
 _____, Axman.
 _____, Flagman.

FINAL OATHS OF ASSISTANTS.

We, J. Williams
 and A. H. Brown, do solemnly swear that we assisted Jamieson
Girard, United States Deputy Mineral Surveyor, in marking the corners and surveying
 the boundaries of the mining claim of Hance Urbester Mining Company
 known as the 7° 17' 00" N 32° 05' 00" W 7° 17' 00" S 74° 09' 00" E 7° 10' 00" S 7° 12' 00" E 7° 13' 00" S 7° 14' 00" S 7° 15' 00" S 7° 16'
 represented in the foregoing field notes as having been surveyed by said deputy mineral surveyor and under his
 direction; and that said survey has been in all respects, to the best of our knowledge and belief, faithfully and
 correctly executed, and the corner and boundary monuments established according to law and the instructions
 furnished by the United States Surveyor-General for Arizona.

J. H. Latimer, Chainman.
A. H. Brown, Chainman.
 _____, Axman.
 _____, Flagman.

Subscribed and sworn to by the above-named persons before me this 17
 day of February, 1906.

N. M. Thomas
Notary Public

My commission expires July 20, 1909.

FINAL OATH OF U. S. DEPUTY MINERAL SURVEYOR

I, James B. Girard, U. S. Deputy Mineral Surveyor, do solemnly swear that, in pursuance of instructions received from the United States Surveyor General for Arizona, dated Dec 29 1905, I have, in strict conformity to the laws of the United States, the official regulations and instructions thereunder, and the instructions of said Surveyor General, faithfully and correctly executed the survey of the Mining Claim of Phoenix United States Mining Company, known as the No 1 No 2 No 3 No 4 No 5 No 6 No 7 No 8 No 9 No 10 No 11 No 12 No 13 No 14 No 15 No 16 situate in Unknown Mining District, Pima County, in Section _____, Township No. _____, Range No. _____, and designated as Survey No. 2192, as represented in the foregoing field notes, which accurately show the boundaries of said mining claim as distinctly marked by monuments on the ground, and described in the attached copy of the location certificate, which was received by me from the Surveyor General with said instructions, and that all the corners of said survey have been established and perpetuated in strict accordance with the law, official regulations and instructions thereunder; and I do further solemnly swear that the foregoing are the true and original field notes of said survey and my report therein, and that the labor expended and improvements made upon said mining claim by claimant or its grantors are as therein fully stated, and that the character, extent, location and itemized value thereof are specified therein with particularity and full detail, and that no portion of said labor or improvements so credited to this claim has been included in the estimate of expenditures upon any other claim.

James B. Girard
U. S. Deputy Mineral Surveyor.

Subscribed and sworn to by the said James B. Girard
U. S. Deputy Mineral Surveyor, before me J. M. Watts, Clerk U.S. District Court this 17th
day of February 1906.

J. M. Watts
Clerk U.S. Dist. Court



Affidavit of Five Hundred Dollars Improvements.

We, John H. Page and H. H. Smith

of lawful age, being first duly sworn according to law, depose and say: That we are acquainted with the HANCE ASBESTOS MINING CLAIMS NOS. ONE to SIXTEEN, INCLUSIVE, being a contiguous group of asbestos mining claim, situate in unknown

mining district, Coconino County, Arizona Territory, for which

HANCE ASBESTOS MINING COMPANY

has made application for survey prior to application for patent under the provisions of the Act of Congress approved May 10, 1872; and that the labor done and improvements made thereon by the applicant and its grantor exceed five hundred dollars in value, and further that we are not personally interested in said mine.

John H. Page

TERRITORY OF ARIZONA,
COUNTY OF Maricopa } ss:

Sworn to and subscribed ^{by John H. Page} before me this twelfth day

of April, 1906

E. A. Gidle
Notary Public

[SEAL.]

11786b400-2-01

My commission expires April 8, 1905

Territory of Arizona }
County of Coconino } ss.

Sworn to and subscribed by H. H. Smith, before me this fourteenth day of April, 1906.

H. H. Smith
.....
James M. Goueding
Notary Public.

My commission expires May 17th 1908.

NOTICE OF MINING LOCATION.

Lode Claim.

TO ALL WHOM IT MAY CONCERN:

This mining claim, the name of which is the Number 1 Mining Claim, situate on lands belonging to the United States of America, and in which there are valuable mineral deposits, was entered upon and located for the purpose of exploration and purchase by Percy Thompson, a citizen of the United States, the undersigned, on the first day of January, 1903.

The length of this claim is fifteen hundred feet, and I claim thirteen hundred feet, in a Northerly direction, and two hundred feet in a Southerly direction from the center of the discovery shaft, at which this notice is posted, lengthwise of the claim, together with three hundred feet in width of the surface grounds, on each side of the center of said claim. The general course of the lode deposit and premises is from the East to the West.

The claim is situated and located in the Unknown Mining District, in Coconino County, in the Territory of Arizona, about 1/2 mile in a Northerly direction from the mouth of the Hance or Red Canon on the North side of the Colorado River,

The surface boundaries of the claim are marked upon the ground as follows- Beginning at a monument of stone the S.W. Corner of the claim identical with the S.E. Corner of Claim No. 3 at a point in a N.E. direction four hundred feet from the discovery shaft (at which this notice is posted), being the S.E. Corner of said claim; thence North 1500 feet to the monument of stones being the N.W. corner of said claim; thence east 600 feet to the North East corner of said claim; thence South 1500 feet to the South East corner of said claim; thence West 600 feet to the place of beginning.

All done under the provisions of Chapter Six, of Title XXXII, of the Revised Statutes of the United States, and of an Act of the General Assembly of Arizona, entitled "An Act Concerning Mines", approved

(2)

March 20th, 1895, and amended March 2nd, 1899.

Dated and posted on the ground, this first day of January, 1905.

Percy Thompson.

Filed and recorded at request of Henry F. Ashurst, March 20th, A.D. 1903 at 9 o'clock A.M., in Book 4, page 158, Records of Coconino County, Arizona Territory.

H. C. Hibben,
County Recorder.

TERRITORY OF ARIZONA: - SS
COUNTY OF COCONINO:

I, H. C. Hibben, County Recorder in and for the County of Coconino, Territory of Arizona, and custodian of the records of said office do hereby certify that the next following 2 page^s is a full, true and correct copy of the location notice of the Number 1 Mining claim, as the same appears of record in book 4 of mines, page 158 records of Coconino County, Arizona.

IN WITNESS WHEREOF I have hereunto set my hand and affixed my official seal this 19th day of December, 1905.



County Recorder, Coconino County, Arizona.

#####

Amended Location Certificate, Law of 1899, of the Main Landing Claim, now Number Two.

Territory of Arizona)
County of Coconino) ss.

Know all men by these presents: That I, Percy Thompson, the undersigned, have this first day of January, 1903, amended, located and claimed, and by these present doax amend, locate and claim, by right of discovery and amended location, in compliance with the mining acts of Congress, approved May 10th, 1872, and all subsequent acts, and with Paragraph 3238 of the Revised Statutes of Arizona, of 1901, and with local customs, laws and regulations, fifteen hundred linear feet and horizontal measurement, on the Number Two Lode claim vein, ledge or deposit, along the vein thereof, with all its dips, angles and variations, as allowed by law, together with three hundred feet on each side of the middle of said vein at the surface, so far as can be determined from present developments, and all veins, lodes, ledges, or deposits and surface ground within the lines of said claim 1350 feet running north from center of discovery cut and 150 feet running south from center of discovery cut, said discovery cut being situated upon said lode, vein, ledge or deposit, and within the lines of said claim in Unknown Mining District, County of Coconino, and Territory of Arizona, described by mines and bounds as follows, to-wit:-

Beginning at the S.W. Cor. of this claim. Identical with the S.E. Cor. of Claim No. 3, which is a stone set in ground and mound of stone along side per Corner; Thence North 1500 feet to the N.W. Cor; thence East 600 feet to the N.E. Corner; thence South 1500 feet to the S.E. Corner, Thence West 600 feet to the S' W. Corner, the place of beginning. This being the same lode originally located on the 20th day of April, 1898 and recorded on the 16th day of May, 1898 in Book 2 of Mines, on page 119, in the office of the Recorder of Coconino County; This further and amended Certificate of Location is made without waiver of any previously acquired rights, but for the purpose of correcting any errors in the original location, description on record of the Main Landing Claim.

Percy Thompson.

Said lode was discovered the 20th day of April
A.D. 1898. Attest
Date of Amended Location Jan. 1st, 1903.
Date of Amended Certificate Jan. 1st, A.D., 1903.

Recorded at request of Henry F. Ashurst, March 20th, A.D., 1903, in


Book 5, Mines, page 151.

H. C. Hibben, County Recorder.

TERRITORY OF ARIZONA: - SS
COUNTY OF COCONINO: -

I, H. C. Hibben, County Recorder in and for the County of Coconino, Territory of Arizona, and custodian of the records of said office do hereby certify that the next following 1 page is a full, true and correct copy of the location notice of the Number Two Mining claim, as the same appears of record in book 5 of Mines, page 151 records of Coconino County, Arizona.

IN WITNESS WHEREOF I have hereunto set my hand and affixed my official seal this 19th day of December, 1903.


County Recorder, Coconino County, Arizona.

Amended Location Certificate of New York Claim, Now Number Four.

Amended Location Certificate Law of 1899.

Territory of Arizona)
County of Coconino) ss.

KNOW ALL MEN BY THESE PRESENTS:-

That I, Percy Thompson, the undersigned, have this first day of January, 1903, amended, located and claimed, and by these presents do amend, locate and claim, by right of discovery and amended location, in compliance with the mining acts of Congress, approved May 10th, 1872, and all subsequent acts, and with Paragraph 3238 of the Revised Statutes of Arizona, of 1901, and with local customs, laws and regulations 1500 linear feet and horizontal measurement on the number four lode, vein, ledge or deposit along the vein thereof, with all its dips, angles and variations, as allowed by law, together with 300 feet on each side of the middle of said vein, at the surface, so far as can be determined from present developments, and all veins, lodes, ledges, or deposits and surface ground within the lines of said claim, 1350 feet running north from center of discovery cut and 250 feet running south from center of discovery cut, said discovery cut being situate upon said lode, vein, ledge or deposit, and within the lines of said claim in Unknown Mining District, County of Coconino, and Territory of Arizona, described by metes and bounds as follows, to-wit:-Beginning at the S.W. corner of this claim, identical with the S.E. Corner of Claim No. 5 a rock in ground and a mound of stones along side for Cor. Thence North 1500 feet to the N.W. Cor. North 81° 1-2 ' East 600 feet to the North East corner; thence South Fifteen hundred feet to the South East corner South 81° 12' East 600 feet, the place of beginning. This being the same lode originally located on the 20th day of April, 1898 and recorded on the 13th day of May 1898 in Book 2 of Mines, page 134, in the office of the Recorder of Coconino County; This further and amended certificate of location is made without waiver of any previous acquired rights, but for the purpose of correcting any errors in the original location, description or record of the New York Claim. Said lode was discovered the 20th day of April, 1898.

A.D. 1903 -----Attest.

Dated of Amended Location Jan. 1, 1903. Percy Thompson.
Date of Amended Certificate, Jan. 1, 1903.
Recorded at request of Henry F. Ashurst,
March 20th, A.D., 1903, at 9 o'clock A.M.
in Book 5 of Mines, page 146.

H. C. Hibben,
County Recorder.

TERRITORY OF ARIZONA:
COUNTY OF COCONINO:) SS

I, H. C. Hibben, County Recorder in and for the County of Coconino, Territory of Arizona, and custodian of the records of said office do hereby certify that the next following page is a full, true and correct copy of the location notice of the Number Four Mining claim as the same appears of record in book 5 of Mines, page 146 records of Coconino County, Arizona.

IN WITNESS WHEREOF I have hereunto set my hand and affixed my official seal this 19th day of December, 1903

County Recorder, Coconino County, Arizona.

NOTICE OF MINING LOCATION.
Lode Claim.

TO ALL WHOM IT MAY CONCERN:

This mining claim, the name of which is the Number 6 Mining Claim, situate on lands belonging to the United States of America, and in which there are valuable mineral deposits, was entered upon and located for the purpose of exploration and purchase by Percy Thompson, a citizen of the United States, the undersigned, on the first day of January, 1903. The length of this claim is fifteen hundred feet, and I ~~is~~ claim thirteen hundred feet, in a Northerly direction, and two hundred feet in a Southerly direction, from the center of the discovery shaft, at which this notice is posted, lengthwise of the claim, together with three hundred feet in width of the surface grounds, on each side of the center of said claim. The general course of the lode deposit and premises is from the East to the West. The claim is situated and located in the Unknown Mining District, in Coconino County, in the Territory of Arizona, about 1 1/4 miles in a Westerly direction from the mouth of the Hance or Red Canon on the North side of the Colorado River.

The surface boundaries of the claim are marked upon the ground as follows:- Beginning at a mound of stones which is the S.W. Corner of this claim identical with S.E. Corner of Claim No.7, at a point in a S.W. direction five hundred feet from the discovery shaft (at which this notice is posted), being of the S.W. Co. end line of said claim; thence north 1500 feet to a mound of stones, being the North West cor. of said claim; thence North 75° of 23' E 600 feet to the N.E. Corner of said claim; thence South 1500 feet to the S.E. Cor. of said claim; thence 375°23' W. 600 feet to the S.W. Corner of said claim; to the place of beginning.

All done under the provisions of Chapter Six, of Title XXXII, of the Revised Statutes of the United States, and of an Act of the General Assembly of Arizona, entitled "An Act Concerning Mines", approved March 30th, 1895, and amended March 2nd, 1899.

Dated and posted on the ground this first day of January, 1903.

Percy Thompson.

Filed and recorded at request of H. F. Ashurst, Mch. 20th, A.D., 1903, at 9 o'clock A.M., in Book 4 of Mines, page 156, Records of Coconino County, Arizona Territory.

H. C. Hibben,
County Recorder.

TERREITORY OF ARIZONA: -
COUNTY OF COCONINO:

I, H. C. Hibben, County Recorder in and for the County of Coconino, Territory of Arizona, and State of Arizona, do hereby certify that the next following 1 page is a full, true and correct copy of the location notice of the "Number 6" Mining claim, as the same appears of record in book 4 of Mines, page 156 Records of Coconino County, Arizona.

In testimony whereof I have hereunto set my hand and official seal this 19th day of December, 1903.

H. C. Hibben

County Recorder, Coconino County, Arizona.

NOTICE OF MINING LOCATION.
Lode Claim.

TO ALL WHOM IT MAY CONCERN:

This mining claim, the name of which is the Number Seven Mining Claim, situate on lands belonging to the United States of America, and in which there are valuable mineral deposits, was entered upon and located for the purpose of exploration and purchase by Percy Thompson, a citizen of the United States, the undersigned, on the first day of January, 1903.

The length of this claim is fifteen hundred feet, and I ~~make~~ claim fourteen hundred and fifty feet, in a Northerly direction, and fifty feet in a Southerly direction from the center of the discovery shaft, at which this notice is posted, lengthwise of the claim, together with three hundred feet in width of the surface grounds, on each side of the center of said claim. The general course of the lode deposit and premises is from the Northerly to the Southerly.

This claim is located situated and located in the Unknown Mining District, in Coconino County, in the Territory of Arizona, about 1 1/3 miles in a North West direction from the mouth of Hance or Red Canyon on the North side of the Colorado River.

The surface boundaries of the claim are marked upon the ground as follows: Beginning at a monument of stones at a point in a South East direction three hundred feet from the discovery shaft (at which this notice is posted), of the S.W. Cor. of said claim; thence North 1500 feet to a monument of stones, being the North West corner of said claim; thence N. 75° 23' E 610 feet to a monument of stones, being at the N. E. Corner of said claim; thence S. 1500 feet to a monument of stones at the S.E. Corner of said claim; thence S. 75° 23' W 610 feet to the place of beginning.

All done under the provisions of Chapter Six, of Title XXXII., of the Revised Statutes of the United States, and of an Act of the General Assembly of Arizona, entitled, "An Act Concerning Mines", approved March 20th, 1895, and amended March 2nd, 1899.

Dated and posted on the ground this first day of January.

Percy Thompson.

Filed and Recorded at request of Henry F. Ashurst March 20th, A.D. 1903, at 9 o'clock A.M., in Book 4 of Mines, page 159, Records of Coconino County, Arizona Territory.

H. C. Hibben,
County Recorder.

RECORDS OF ARIZONA:
COUNTY OF COCONINO:

I, H. C. Hibben, County Recorder in and for the County of Coconino, Territory of Arizona, the custodian of the records of said office do hereby certify that the above following page - 159, is a correct copy of the location notice of the Number Seven Mining claim as filed in the office of said County Recorder on the 4th day of January, 1903, at Phoenix, Arizona.

H. C. Hibben

County Recorder, Phoenix, Arizona.

Amended Location Certificate, Law of 1899, of the McCullough Claim,
Now Number Nine.

Territory of Arizona)
) ss.
County of Coconino)

KNOW ALL MEN BY THESE PRESENTS:

That I, Percy Thompson, the undersigned, have this first day of January, 1903, amended, located and claimed, and by these presents do amend, locate and claim, by right of discovery and amended location, in compliance with the mining acts of Congress, approved May 10th, 1873, and all subsequent acts, and with Paragraph 3238 of the Revised Statutes of Arizona, of 1901, and with local customs, laws and regulations, fifteen hundred linear feet and horizontal measurement, on the Number Nine lode, vein, ledge or deposit, along the vein thereof, with all the dips, angles and variations, as allowed by law, together with 300 feet on each side of the middle of said vein, at the surface, so far as can be determined from present developments, and all veins, lodes, ledges, or deposits and surface ground within the lines of said claim, eight hundred feet running north from center of discovery cut and seven hundred feet running south from center of discovery cut, said discovery cut being situate upon said lode, vein, ledge or deposit, and within the lines of said claim in Unknown Mining District, County of Coconino, and Territory of Arizona, described by notes and books as follows, to-wit:- Beginning at the S.W. Cor. of this claim, identical with the S.E. Cor. of claim No. 10; which is a stone set in the ground and a board of stone along side for the corner, thence North 1500 feet to the N.E. Cor.; thence N. 55° 46' E. 718 feet to the N.E. Cor.; thence South 518.6 feet to the N.W. Cor. of claim No. 8; 1500 feet to the S.E. Cor.; thence S55°46' W. 718 feet S.W. corner, the place of beginning. This being the same lode originally located on the 30th day of April, 1898, and recorded on the 18th day of May, 1898, in Book 2 of Mines, page 138, in the office of the Recorder of ----- County.

This further and amended Certificate of ~~xxxx~~ Location is made without waiver of any previously acquired rights, but for the purpose of correcting any errors in the original location, description or record of the McCullough Claim.

Said lode was discovered on the 30th day of April, Percy Thompson. A.D., 1898.

Attest:

Date of Amended location Jan. 1st, 1903.

Date of Amended Certificate Jan. 1st, A.D., 1903.

Recorded at request of Henry F. Ashurst,
March 30th, A.D., 1903, ~~xxxx~~ at 9 o'clock A.M.
in Book 5 of Mines, on page 149.

H. G. Hibben,
County Recorder.

TERRITORY OF ARIZONA :
) SS
COUNTY OF COCONINO :

I, H. G. Hibben, County Recorder in and for the County of Coconino, Territory of Arizona, and custodian of the records of said office, do hereby certify that the next following 1 page is a full, true and correct copy of the location notice of the "Number Nine" Mining claim, as the same appears of record in book 5 of Mines, page 149, records of Coconino County, Arizona.

IN WITNESS WHEREOF I have hereunto set my hand and affixed my official seal this 19th day of December, 1903.

H. G. Hibben

County Recorder, Coconino County, Arizona.

Amended Location Certificate, Law of 1899, Haine Claim,
Now Number 10.

Territory of Arizona)
) ss.
County of Coconino)

KNOW ALL MEN BY THESE PRESENTS:

That I, Percy Thompson, the undersigned, have this first day of January, 1903, amended, located and claimed, and by these presents do amend, locate and claim by right of discovery and amended location, in compliance with the mining acts of Congress, approved May 10th, 1872, and all subsequent acts, and with Paragraph 3238 of the Revised Statutes of Arizona of 1901, and with local customs, laws and regulations, 1500 linear feet and horizontal measurement on the number 10 lode, vein, ledge or deposit, along the vein thereof, with all its dips, angles and variations, as allowed by law; together with 300 feet on each side of the middle of said vein at the ~~surface~~ surface, so far as can be determined from present developments, and all veins, lodes, ledges or deposits and surface ground within the lines of said claim 1350 feet running North from center of discovery cut and 150 feet running South from center of discovery cut, said discovery cut being situate ~~on~~ upon said lode, vein, ledge or deposit, and within the lines of said claim, in Unknown Mining District, County of Coconino, and Territory of Arizona, described by metes and bounds as follows, to-wit: Beginning at the S.W. Corner of this claim identical with the S.E. Cor. of Claim No. 11, a rock in ground and a mound of stone along side for Cor.; thence North 1500 feet to the N.W. Cor., South 56° East 723.8 feet to the North East corner; thence South 1500 feet to the South East corner, North 56° West 723.8 feet to the South West Cor. 723.8 feet ~~is~~ the place of beginning. This being the same lode originally located on the 20th day of April, 1898, and recorded on the 16th day of May, 1898 in Book 2 of Mines, Page 137, in the office of the Recorder of Coconino County. This further and amended Certificate of Location is made without waiver of any previous ~~or~~ acquired rights, but for the purpose of correcting any errors in the original location, description or record of the "Haine Claim".

Said lode was discovered the 20th day of April, A.D. 1898.

Attest:

Percy Thompson.

Date of Amended Location Jan. 1st, A.D., 1903.
Date of Amended Certificate Jan. 1st, 1903.
Recorded at request of Henry F. Ashurst,
March 20th, A.D., 1903, at 9 o'clock A.M. in
Book 5 of Mines on page 148.

H. C. Hibben,
County Recorder.

TERRITORY OF ARIZONA: ss
COUNTY OF COCONINO:

I, H. C. Hibben, County Recorder in and for the County of Coconino, Territory of Arizona, and custodian of the records of said office do hereby certify that the here following 1 page is a full, true and correct copy of the location notice of the "Number 10" Mining claim, as the same appears of record in Book 5 of Mines, Page 148 Records of Coconino County, Arizona.

IN WITNESS WHEREOF I have hereunto set my hand and affixed my official seal this 19th day of September, 1907.

H. C. Hibben

County Recorder, Coconino County, Arizona.

ORIGINAL AMENDED LOCATION CERTIFICATE.

Territory of Arizona)
) ss.
County of Coconino)

KNOW ALL MEN BY THESE PRESENTS: That I, Percy Thompson, the undersigned, have this first day of January, 1903, amended, located and claimed, and by these presents do amend, locate and claim by right of discovery and amended location, in compliance with the mining acts of Congress, approved May 10th, 1872, and all subsequent acts, and with Paragraph 3238 of the Revised Statutes of Arizona, of 1901, and with local customs, laws and regulations, 1500 linear feet and horizontal measurement on the Number Eleven lode, vein, ledge or deposit, along the vein thereof, with all its dips, angles and variations, as allowed by law, together with 300 feet on each side of the middle of said vein at the surface so far as can be determined from present developments, and all veins, lodes, ledges or deposits, and surface ground within the lines of said claim 1450 feet running North from center of discovery cut and 50 feet running ~~Saty~~ South from center of discovery cut, said discovery cut being situate upon said lode, vein, ledge or deposit, and within the lines of said claim in Unknown Mining District, County of Coconino, and Territory of Arizona, described by metes and bounds as follows, to-wit: Beginning at the S.W. Cor. of this claim identical with the S.E. Corner of Claim, No. Twelve, a rock in ground and a mound of stone alongside for Cor. Thence North 1500 feet to the N.W. Cor. Thence S 63° 30' E 670 feet to the N.E. Cor. Thence South 1500 feet to the S.E. Cor. N. 63° 30' W 670, the place of beginning. This being the same lode originally located on the 20th day of April, 1898, and recorded on the 16th day of May, 1898, in Book 2 of Mines, Page 135, in the office of the Recorder of Coconino County, This further and amended Certificate of Location is made without waiver of any previously acquired rights, but for the purpose of correcting any errors in the original location of the Iowa Claim. Said lode was discovered April 20th, 1898.

Date of Amended location Jan. 1st, A.D., 1903. Percy Thompson.
Date of Amended Certificate Jan. 1st, A.D., 1903.

Recorded at request of Henry F. Ashurst,
March 30th, 1903, at 9 o'clock A.M. in
Book 6 of Mines, on page 92.

H. C. Hibben,
County Recorder.

TERMINATION OF ARIZONA:
) ss
COUNTY OF COCONINO:

I, H. C. Hibben, County Recorder in and for the County of Coconino, Territory of Arizona, and custodian of the records of said office do hereby certify that the book following, page - is a full, true and correct copy of the location notice of the "Number Eleven" lode, vein, ledge or deposit as the same appears of record in book 6 of Mines, page 92 of Coconino County, Arizona.

IN WITNESS WHEREOF I have hereunto set my hand and affixed my official seal this 1st day of December, 1903



County Recorder, Coconino County, Arizona.

ORIGINAL AMENDED LOCATION CERTIFICATE.

Territory of Arizona)
County of Coconino) ss.

Know all men by these presents: That I, Percy Thompson, the undersigned, have this first day of January, 1903, amended, located and claimed, and by these presents do amend, locate and claim, by right of discovery and amended location, in compliance with the mining acts of Congress, approved May 10th, 1872, and all subsequent acts and with Paragraph 3238 of the Revised Statutes of Arizona, of 1901, and with local customs, laws and regulations, fifteen hundred linear feet and horizontal measurement, on the Number Twelve Lode, vein, ledge or deposit, along the vein thereof, with all its dips, angles and variations as allowed by law, together with 300 feet on each side of the middle of said vein, at the surface, so far as can be determined from present developments, and all veins, lodes, ledges or deposits, and surface ground within the lines of said claim fourteen hundred feet running North from center of discovery shaft and one hundred feet running South from center of discovery shaft, said discovery shaft being situate upon said lode, vein, ledge or deposit and within the lines of said claim, in Unknown Mining District, County of Coconino, and Territory of Arizona, described by metes and bounds as follows, to-wit: A mound of stones identical with the S.W. Corner of the No. 11 Mining Claim, from which U.S.L. H. No. on Rim of Canon S 29° 31' W; thence N. 1500 to the N.E. Corner, thence N. 73° 16' W. 625.5 feet to the N.W. Cor. Thence South 1500 feet to the S.W. Cor; Thence S. 73° 10' E 626.5 feet to the S.E. Corner the place of beginning. This being the same lode originally located on the 20th day of April, 1898, and recorded on the 16th day of May, 1898 in Book 2 of Mines, Page 136 in the office of the Recorder of Coconino County, This further and amended certificate of Location is made without waiver of any previously acquired rights, but for the purpose of correcting any errors in the original location, description or record, of the Commodore Dewey Claim. Said claim discovered April 20th, 1898. Date of Amended Location Jan. 1st, A.D., 1903. Date of Amended Certificate Jan. 1st, 1903.

Percy Thompson.

Recorded at request of Henry F. Ashurst
March 20, A.D. 1903, at 9 o'clock A.M.
in Book 6 of Mines, page 94.

H. C. Hibben,
County Recorder.

TERRITORY OF ARIZONA :
COUNTY OF COCONINO :) SS

I, H. C. Hibben, County Recorder in and for the County of Coconino, Territory of Arizona, and custodian of the records of said office, do hereby certify that the next following / page is a full, true and correct copy of the location notice of the Number Twelve Mining claim, as the same appears of record in book 6 of Mines, page 94, records of Coconino County, Arizona.

IN WITNESS WHEREOF I have hereunto set my hand and affixed my official seal this 19th day of December, 1905.

H. C. Hibben

County Recorder, Coconino County, Arizona.

Amended Location Certificate. Law of 1899, U. S. Navy Claim, now
Number 13.

Territory of Arizona)
County of Coconino) ss.

KNOW ALL MEN BY THESE PRESENTS:

That I, Percy Thompson, the undersigned, have this first day of January, 1903, amended, located and claimed and by these presents do amend, locate and claim, by right of discovery, and amended location in compliance with the mining acts of Congress, approved May 10th, 1872, and all subsequent acts, and with Paragraph 3238 of the Revised Statutes of Arizona, of 1901, and with the local customs, laws and regulations 1500 linear feet and horizontal feet and measurement, on the Number 13 lode, vein, ledge or deposit, along the vein thereof, with all its dips, angles and variations, as allowed by law, together with 300 feet on each side of the middle of said vein at the surface, so far as can be determined from present developments, and all veins, lodes, ledges, or deposits, and surface ground within the lines of said claim 1300 feet running North, from center of discovery cut and 200 feet running south from center of discovery cut; said discovery cut being situate upon said lode, vein, ledge or deposit, and within the lines of said claim in Unknown Mining District, County of Coconino, and Territory of Arizona, described by metes and bounds as follows, to-wit: Beginning at the S.E. Cor. of this claim identical with the S.W. Cor. of Claim No. 9 a rock in ground and a mound of stone along side for corner; thence north 1500 feet to the North East corner; thence westerly 626.5 feet to the North West Cor; thence S 73° 18 E 626.5 feet, the place of beginning. This being the same lode originally located on the 30th day of April, 1898, and recorded on the 16th day of May, 1898, in Book 2 of Mines, Page 136, in the office of the Recorder of Coconino County.

This further and amended Certificate of Location is made without waiver of any previously acquired rights, but for the purpose of Correcting any errors in the original location, description or record of the U. S. Navy Claim.

Said lode was discovered the 30th day of April A.D., 1898. Attest:

Percy Thompson.

Date of Amended Location Jan. 1st, 1903.
Date of Amended Certificate Jan. 1st, 1903.
Recorded at request of Henry F. Ashurst,
March 20th, A.D., 1903 at 9 o'clock A.M.,
in Book 5 of Mines, on page 147.

H. C. Hibben,
County Recorder.

TERRITORY OF ARIZONA:
COUNTY OF COCONINO:) SS

I, H. C. Hibben, County Recorder in and for the County of Coconino, Territory of Arizona, and custodian of the records of said office do hereby certify that the next following page is a full, true and correct copy of the location notice of the "Number 13" mining claim as the same appears of record in Book 5 of Mines, page 147 records of Coconino County, Arizona.

IN WITNESS WHEREOF I have hereunto set my hand and affixed my official seal this 19th day of December, 1903.

H. C. Hibben

County Recorder, Coconino County, Arizona.

AMENDED LOCATION CERTIFICATE.

Territory of Arizona)
) ss.
County of Coconino)

Know all men by these presents: That I, Percy Thompson, the undersigned, have this first day of January, 1903, amended, located and claimed, and by these presents do amend, locate and claim, by right of discovery and amended location, in compliance with the mining acts of Congress approved May 10th, 1872, and all subsequent acts, and with Paragraph 3338 of the Revised Statutes of Arizona, of 1901, and with local customs, laws and regulations, 1500 linear feet and horizontal measurement on the Number Fourteen lode, vein, ledge or deposit, along the vein thereof, with all its dips, angles and variations, as allowed by law, together with 300 feet on each side of the middle of said vein at the surface, so far as can be determined from present developments, and all veins, lodes, ledges or deposits, and surface ground within the lines of said claim, 1350 feet running North from center of discovery cut and 250 feet running South from center of discovery cut said discovery cut being situate upon said lode, vein, ledge or deposit and within the lines of said claim, in Unknown Mining District, County of Coconino, and Territory of Arizona, described by metes and bounds as follows, to-wit: Beginning at the S.E. Corner of this claim identical with the S.W. Cor. of Claim No. 15, a rock in ground and a mound of stone, alongside for corner. Thence North 1500 feet to the N.E. Cor. Thence West 538.54 feet to the N.W. Corner; thence South 1500 feet to the S.W. Cor. Thence East 538.54 feet to the South East Cor. the place of beginning. This being the same lode originally located on the 25th day of January, 1891 and recorded on the 9th day of March, 1891 in Book 31 of Mines, page 626, in the office of the Recorder of Coconino County. This further and amended certificate of Location is made without waiver of any previously acquired rights, but for the purpose of correcting any errors in the original location, description or record, of the Wool Claim.

Said lode was discovered the 25th day of January, A.D., 1898.

Percy Thompson.

Date of Amended Location Jan. 1st, A.D., 1903.
Date of Amended Certificate Jan. 1st, A.D., 1903.

Recorded at request of Henry F. Ashurst,
March 20, A.D., 1903, at 9 o'clock A.M.
in Book 6 of Mines, page 90.

H. C. Hibben,
County Recorder.

TERRITORY OF ARIZONA: - SS
COUNTY OF COCONINO: - SS

I, H. C. Hibben, County Recorder in and for the County of Coconino, Territory of Arizona, and custodian of the records of said office do hereby certify that the next following page is a full, true and correct copy of the location notice of the Number Fourteen Mining claim, as the same appears of record in book 6 of Mines, page 90 records of Coconino County, Arizona.

IN WITNESS WHEREOF I have hereunto set my hand and affixed my official seal this 19th day of December, 1905.

H. C. Hibben
County Recorder, Coconino County, Arizona.

NOTICE OF MINING LOCATION.
Lode Claim.

TO ALL WHOM IT MAY CONCERN:

This mining claim, the name of which is the No. 15 Mining Claim, situate on lands belonging to the United States of America, and in which there are valuable mineral deposits, was entered upon and located for the purpose of exploration and purchase by Percy Thompson, a citizen of the United States, the undersigned, on the 1st day of January, 1903.

The length of this claim is fifteen hundred feet, and I claim 1300 feet in a Northerly direction, and 300 feet in a Southerly direction, from the center of the discovery shaft, at which this notice is posted, lengthwise of the claim, together with three hundred feet in width of the surface grounds, on each side of the center of said claim. The general course of the lode deposit and premises is from the South to the North.

The claim is situated and located in the Unknown Mining District, in Coconino County, in the Territory of Arizona, about 2 1/2 miles in a Westerly direction from the mouth of the Hance or Red Canyon, on the North side of the Colorado River.

The surface boundaries of the claim are marked upon the ground as follows:- Beginning at a mound of stone, the S.E. Corner of this claim which point is 382.5 feet N. of S.W. Corner of Claim No. 14, at a point in a S.E. direction about 500 feet from the discovery shaft (at which this notice is posted), being the S.E. corner of said claim; thence North 1500 feet to a monument of stones, being the N.E. Corner of said claim; thence north 730 W. 630 feet to the N.W. Corner of said claim, S. W. Corner of said claim; thence S. 72° E 630 feet to the S.E. Corner of said claim; the place of beginning'

All done under the provisions of Chapter Six, of Title XXXII., of the Revised Statutes of the United States, and of an Act of the General Assembly of Arizona, entitled "An Act Concerning Mines", approved March 20th, 1895, and amended March 2nd, 1899.

Dated and posted on the ground this 1st day of January, 1903.

Percy Thompson.

Filed and Recorded at request of H. F. Asturst Mch. 20th, A.D., 1903, at 9 o'clock A.M., in Book 4 of Mines, page 154, Records of Coconino County, Arizona Territory.

H. C. Hibben,
County Recorder.



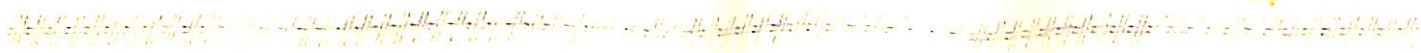
TERRITORY OF ARIZONA :
) SS
COUNTY OF COCONINO :

I, H. C. Hibben, County Recorder in and for the County of Coconino, Territory of Arizona, and custodian of the records of said office, do hereby certify that the next following page is a full, true and correct copy of the location notice of the "No 15" Mining claim, as the same appears of record in book 4 of mines, page 154, records of Coconino County, Arizona,

IN WITNESS WHEREOF I have hereunto set my hand and affixed my official seal this 19th day of December, 1903.

H. C. Hibben

County Recorder, Coconino County, Arizona.



U. S. SURVEYOR-GENERAL'S FINAL CERTIFICATE ON FIELD NOTES.

Department of the Interior,

OFFICE OF U. S. SURVEYOR-GENERAL,

Phoenix, Arizona

August 17, 1906.

I, U. S. Surveyor-General for District of Arizona, do hereby certify that the foregoing transcript of the Field Notes, return and approval of the survey of the mining claim of Hancock Asbestos Mining Company

known as the No. 1, No. 2, No. 3, No. 4, No. 5, No. 6, No. 7, No. 8, No. 9, No. 10, No. 11, No. 12, No. 13, No. 14, No. 15 and No. 16, situate in Unknown

Mining District, Coconino County, Arizona,

in Section APPROX., Township No. 31 N., Range No. 4 E., and

designated as Survey No. 2192, has been correctly copied from the originals on file in

this office; that said Field Notes furnish such an accurate description of said mining claim as will, if incorporated into a patent, serve fully to identify the premises, and that such reference is made therein to natural objects or permanent monuments as will perpetuate and fix the locus thereof.

And I further certify that five hundred dollars' worth of labor has been expended or improvements made upon each of said mining claims by claimant or its grantors, and that said improvements consist of 18 tunnels, 2 shafts, 12 cuts, 3 cross-cuts, strippings and trail, total value \$35210.00

and that no portion of said labor or improvements has been included in the estimate of expenditures upon any other claim.

I further certify that the plat thereof, filed in the U. S. Land Office at Phoenix, Arizona, is correct and in conformity with the foregoing Field Notes.

Frank S. Ingalls,

United States Surveyor-General for Arizona.

4-687.

SURVEYOR-GENERAL'S CERTIFICATE OF APPROVAL OF FIELD NOTES AND SURVEY OF MINING CLAIM.

Department of the Interior,

Office of U. S. Surveyor-General,

Phoenix, Arizona,

August 17, 1906.

I, U. S. Surveyor-General for District of Arizona,

do hereby certify that the foregoing and hereto attached Field Notes and Return of the Survey of the Mining Claim of Hance Asbestos Mining Company,

known as the

No. 1, No. 2, No. 3, No. 4, No. 5, No. 6, No. 7, No. 8, No. 9, No. 10, No. 11, No. 12, No. 13, No. 14, No. 15 and No. 16

situate in Unknown Mining District,

Cocconino County, Arizona,

in Section approx., Township No. 31 N., Range No. 4 E.

designated as Survey No. 2192

executed by James B. Girard, U. S. Deputy Mineral

Surveyor, Jan. 12 -- 31, 1906, 190, under my instructions dated

Dec. 29th, 1905, 190, have been critically examined and the necessary cor-

rections and explanations made, and the said Field Notes and Return, and the Survey they describe,

are hereby approved. A true copy of the copy of the location certificate filed by the applicant for

survey is included in the field notes.

Frank S. Ingalls

U. S. Surveyor-General for Arizona.

1880
M
S
P
D