

MS
.

0

2

2

4

4

*Copied from 4/20 G
E. J. S.*

*RECEIVED
MAY 12 1906
U.S. DEPT. OF THE INTERIOR*

(4-683.)

Mineral Survey No. 2244

Lot No. _____

Arizona

Land District. _____

FIELD NOTES

OF THE SURVEY OF THE MINING CLAIM OF

E. E. Dennis

KNOWN AS THE

"Canyon" "Gold Hill" "South Side" "Bisbee Queen" "Bisbee Queen No. 3"
and "Bisbee Queen No. 3"

WARREN

Mining District

Cochise

County, Territory of Arizona

Section approx., Township 23 S, Range 24 E G & S R

Surveyed under instructions dated April 19, 1906.

by I. J. Stauber

U. S. Deputy Mineral Surveyor

Claim located see location notices, 1

Survey commenced April 23 1906, 1

Survey completed April 26 1906, 1

6-171

Postoffice address of claimants attorney in fact

J. A. Sherwood, Bisbee, Cochise County, Arizona.

*Ties ✓
ledges ✓
ore ✓
areas ✓*

*See report
J. A.*

GOLD HILL, et al, LODES.

Feet.

SOUTH SIDE

Beginning at Cor. No. 1, the N. E. Cor., identical with location, a pine post 4 ft. long, 4 in. sq., set 18 in. in the ground, in a mound of stones and scribed, 1-2244, S.S.L., whence a pine post of the same dimensions and scribed, B. P. 1-2244, brs. N. $69^{\circ} 39' W.$ 35 ft. and a second pine of same dimensions and scribing brs. S. $32^{\circ} 25' W.$ 50 ft. and the $\frac{1}{4}$ Cor. Sec. 20, T. 23 S., R. 28 W., G & S R 112 H. brs. S. $25^{\circ} 27' W.$ 49.1 ft., no bearing monuments available.

Thence S. $32^{\circ} 25' W.$

305.4 to original location for E. T. C.

58.0 same bearing to Cor. No. 2, the S. E. Cor., identical with location and with Cor. No. 1, 3, 5, and 7, respectively of Circus Lode, Survey No. 2129; Buffalo Lode, Survey No. 1917; Cora Lode, Survey No. 2127; and Canyon Lode, of this survey, a pine post 4 ft. long, 4 in. sq., and set 18 in. in the ground, in a mound of stones and scribed 2-2244, S.S.L., whence a pine post of same dimensions, and scribed B.P. 2-2244 brs. N. $32^{\circ} 25' W.$ 50 ft. and a second pine post of same dimensions and scribing brs. N. $69^{\circ} 52' W.$ 50 ft., no bearing monuments available.

Thence N. $69^{\circ} 52' W.$

822.3 to Cor. No. 4 of Circus Lode, Survey No. 2129 and the intersection of Line 3-4 Bangor Lode, Survey 1917, at S. $59^{\circ} 42' W.$ 67.8 feet from Cor. No. 3

826.0 same bearing to Cor. No. 3, a pine post 4 ft. long, 4 in. sq., set 18 in. in the ground in a mound of stones and scribed 3-2244 S.S.L. whence a pine post of the same dimensions and scribed B. P. 3-2244 brs. S. $69^{\circ} 52' W.$ 50 ft. and a second pine post of same dimensions and scribing brs. N. $48^{\circ} 52' W.$ 50 ft., no bearing monuments available

Feet	
	Thence N. $48^{\circ} 52' W.$
96.1	to Cor. No. 1, Warren Lode, Survey No. 2138, and the intersection of line 2-3 Bangor Lode, Survey No. 1917, at N. $75^{\circ} 19' W.$ 186.4 ft. from Cor. No. 3
614.6	same bearing to Cor. No. 4, the S.W. Cor., identical with Cor. No. 5, and E., respectively of Warren Lode, Survey No. 2138, and Last Chance Lode, Survey No. 2173, a pine post 4 ft. long, 4 in. sq. and set 18 in. in the ground in a mound of stones and scribed 4-244 S.S.L., whence a pine post of same dimensions and scribed B. P. 4-244 brs. S. $48^{\circ} 50' E.$ 50 ft. and a second post of same dimensions and scribing brs. N. $32^{\circ} 25' E.$ 50 ft. and original location for S.W. Cor. brs. S. $32^{\circ} 25' W.$ 235 ft., no bearing monuments available.
	Thence N. $32^{\circ} 25' E.$
91.6	to original location for W.E.C.
304.4	same bearing along line 2-1 of Last Chance Lode, Survey No. 2173 to Cor. No. 5, the N. W. Cor., identical with location and with Cor. No. 3 of Gold Hill Lode of this survey, a pine post 4 ft. long, 4 in. sq., set 18 in. in the ground, in a mound of stones and scribed 5-244 S.S.L., whence a pine post of same dimensions and scribed B.P. 3-5-244 brs. S. $32^{\circ} 25' W.$ 50 ft. and a second pine post of same dimensions and scribing brs. S. $69^{\circ} 39' E.$ 50 ft. and a third pine post <i>etc.</i> , brs. N. $32^{\circ} 25' E.$ 50 ft., no bearing monuments available.
	Thence S. $69^{\circ} 39' E.$
1468.4	to Cor. No. 2 and 5, respectively of Gold Hill and Canyon Lodes of this survey.
1506.4	same bearing, to Cor. No. 1 the place of beginning.

LEDGE.

The presumed course of the vein on this claim is from the E.E.C., N. $68^{\circ} 39' E.$ ~~$68^{\circ} 26'$~~ W. 1499.9 Ft.

Feet.

GOLD HILL.

Beginning at Cor. No. 1, the N. E. Cor. identical with location, and situated on line 3-2 of Hisbee Queen No. 2 Lode of this survey, at S. 4° 49' E. 646.7 ft. from Cor. No. 3, a pine post 4 ft. long, 4 in. sq., set 18 in. in the ground ^{in a mound of stones} and scribed 1-2244 G.H.L. whence a pine post of same dimensions, and scribed B. P. 1-2244 brs. N. 69° 28' 30" W. 50 ft., and a second pine post of same dimensions and scribing brs. S. 32° 25' W. 50 ft., and the W. 1/4 Cor. Sec., 30, T9. 23 S. R. 25 N. G. & S. R. B. & H. brs. S. 78° 56' E. 4716.9 ft., no bearing monuments available.

Thence S. 32° 25' W.

705.0 to original location for W.E.C.

610.0 same bearing to Cor. No. 2, the S. E. Cor., identical with location and with Cor. No. 5 of Canyon Lode, this survey and situated on a line 1-5 of South Side Lode of this survey at N. 69° 39' W. 78 ft. from Cor. No. 1, a pine post 4 ft. long, 4 in. sq., set 18 in. in the ground in a mound of stones and scribed 2-2244 G.H.L., whence a pine post of same dimensions and scribed B.P. 2-254 brs. N. 32° 25' E. 50 ft. and a second pine post of same dimensions and scribed brs. N. 69° 39' W. 50 ft., no bearing monuments available.

Thence N. 69° 39' W.

1462.4 along line 1 - 5 of South Side Lode of this survey to Cor. No. 3, the S. W. Cor., identical with location and with Cor. No. 5 of South Side Lode of this survey, a pine post 4 ft. long, 4 in. sq., set 18 in. in the ground, in a mound of stones and scribed 3-2244, G.H.L. whence a pine post of same dimensions and scribed B. P. 3-5-2244 brs. S. 69° 39' E. 50 ft. and a second pine post of same dimensions and scribing brs. S. 32° 25' W. 50 ft. and a third pine post, etc., brs. N. 32° 25' E. 50 ft. no bearing monuments available.

Feet	
	Thence N. $32^{\circ} 25'$ E.
305.0	to original location for W.E.C.
457.5	same bearing along line 2-1 of Last Chance Lode, Survey No. 2173, to Cor. No. 4, the N. W. Cor., identical with Cor. No. 1 of Last Chance Lode, Survey No. 2173, and situated on line 2-3 Cave Lode, Survey No. 1781, a pine post 4 ft. long, 4 ft. sq., set 18 in. in the ground in a mound of stones and scribed 4-2244 G. H. L., whence a pine post of same dimensions and scribed B. P. 4-2244 brs. S. $32^{\circ} 25'$ W. 50 ft. and a second pine post of same dimensions and scribing brs. S. $68^{\circ} 46'$ E. 50 ft. and original location for N. W. Cor. brs. N. $32^{\circ} 25'$ E. 170 ft., no bearing monuments available.
	Thence S. $68^{\circ} 46'$ E.
604.3	to Cor. No. 5, identical with Cor. No. 2 Cave Lode, Survey No. 1781, a pine post 4 ft. long, 4 in. sq., set 18 in. in the ground, in a mound of stones and scribed 5-2244 G. H. L., whence a pine post of same dimensions and scribed B. P. 5-2244 brs. N. $68^{\circ} 46'$ W. 50 ft., and a second pine post of same dimensions and scribing brs. N. $43^{\circ} 52'$ E. 50 ft., no bearing monuments available.
	Thence N. $43^{\circ} 52'$ E.
103.2	along line 2-1 of Cave Lode, Survey No. 1781. to Cor. No. 6, identical with Cor. No. 3, Bryen Lode, Survey No. 1953, a pine post 4 ft. long, 4 in. sq., set 18 in. in the ground, in a mound of stones, and scribed 6-2244, G.H.L., whence a pine post of same dimensions and scribed B. P. 6-2244 brs. S. $43^{\circ} 52'$ W. 50 ft. and a second pine post of same dimensions and scribing brs. S. $69^{\circ} 38' 30''$ E. 50 ft., no bearing monuments available.
	Thence S. $69^{\circ} 38' 30''$ E.
654.3	along line 2-2 Bryen Lode, Survey No. 1953, to Cor. No. 2 of Bryen Lode, Survey No. 1953, and the intersection of line 5-6 Canyon Lode of this survey at S. $21^{\circ} 35'$ W. 175.7

POOR QUALITY

The following pages are scanned at the best possible quality setting. The original pages are of poor quality and this is the best possible reproduction.

Feet

ft. from Cor. No. 6.

768.9

same bearing to Cor. No. 1, the place of beginning.

LEDGE.

The presumed course of the vein on this claim is from S.W.C. N. $69^{\circ} 39' W.$ 1468.4 Ft.

----- CANYON LODGE. -----

Beginning at Cor. No. 1, identical with Cor. No. 5, Bisbee Queen Lode of this survey, and situated on line 2-3 of Little Mary Lode, Survey No. 2019, at **from Cor. No. 3** S. $56^{\circ} 55' E.$ 31 ft., a pine post 4 ft. long, 4 in. sq., set 18 in. in the ground, in a mound of stones and scribed 1-2244 C.L., whence a pine post of same dimensions and scribed B. P. 1-5-2244 brs. N. $56^{\circ} 55' W.$ 10 ft. and a second pine post of same dimensions and scribing brs. S. $51^{\circ} 17' W.$ 50 ft. and a third pine post, etc., brs. S. $56^{\circ} 55' E.$ 50 ft., and the W. 1/4 Cor. Sec. 30, T₉, R. 23 S. R. 25 E., G. & P.R. B. & N., brs. N. $89^{\circ} 51' E.$ 4486.4 ft, no bearing monuments available.

Thence S. $51^{\circ} 17' W.$

500.0 to Cor. No. 2, the S. E. Cor., identical with Cor. No. 4 and 6, respectively, of Bisbee Queen Lode of this survey, and Cora Lode, Survey No. 2187, a pine post 4 ft. long, 4 in. sq., set 18 in. in the ground, in a mound of stones and scribed 2-2244 C.L., whence a pine post of same dimensions and scribed B. P. 2-4-2244 brs. N. $51^{\circ} 17' E.$ 50 ft. and a second pine post of same dimensions and scribing brs. S. $48^{\circ} 56' E.$ 50 ft. and a third pine post, etc., brs. N. $59^{\circ} 48' W.$ 50 ft. and original location for S. E. Cor. brs. S. $59^{\circ} 48' E.$ 280 ft., no bearing monuments available.

Thence N. $59^{\circ} 48' W.$

113.3 to original location for S.W.C.

413.3 same bearing along line 6-5, Cora Lode, Survey, No. 2187 to Cor. No. 3, the S. W. Cor. identical with location and with Cors. No. 2, 1, 3 and 5, respectively of South Side

Feet

Lode of this survey, Circus Lode, Survey No. 2189, Buffalo Lode, Survey No. 1917, and Cora Lode, Survey No. 2187, a pine post 4 ft. long, 4 in. sq., set 18 in. in the ground, in a mound of stones and scribed 3-2244 C.L. whence a pine post of same dimensions and scribed B. P. 3-2244 brs. S. $59^{\circ} 48' E.$ 50 ft. and a second pine post of same dimensions and scribing brs. N. $32^{\circ} 25' E.$ 50 ft., no bearing monuments available.

Thence N. $32^{\circ} 25' E.$

524.0 to Cor. No. 4, identical with Cor. No. 1, of South Side Lode of this survey, a pine post 4 ft. long, 4 in. sq., set 18 in. in the ground, in a mound of ground and scribed 4-2244 C.L., whence a pine post of same dimensions and scribed B. P. 4-2244 brs. S. $32^{\circ} 25' W.$ 50 ft. and a second pine post of same dimensions and scribing brs. N. $69^{\circ} 39' W.$ 250 ft., no bearing monuments available.

Thence N. $69^{\circ} 39' W.$

38.0 to Cor. No. 5, identical with Cor. No. 2 of Gold Hill Lode of this survey, a pine post 4 ft. long, 4 in. sq., set 18 in. in the ground, in a mound of stones, and scribed 5-2244 C. L., whence a pine post of same dimensions and scribed B. P. 5-2244 brs. S. $69^{\circ} 39' E.$ 130 ft. and a second pine post of same dimensions and scribing brs. N. $21^{\circ} 35' E.$ 50 ft., no bearing monuments available.

Thence N. $21^{\circ} 35' E.$

596.7 to Cor. No. 2 of Bryen Lode, Survey No. 1953, and the intersection of line 1-6 of Gold Hill Lode of this survey at N. $69^{\circ} 38' 30'' W.$ 114.6 ft from Cor. No. 1.

732.4 same bearing to Cor. No. 6, the N. W. Cor., identical with location, a pine post 4 ft. long, 4 in. sq., set 18 in. in the ground, in a mound of stones and scribed 6-2244 C. L., whence a pine post of same dimensions and scribed B. P. 6-2244 brs. S. $21^{\circ} 35' W.$ 50 ft., and a second pine post of same dimensions and scribing brs.

Feet
 S. 59° 48' E. 10 ft., no bearing monuments available.
 Thence S. 59° 48' E.

26.0 to orig. location for N.E.C.

53.0 same bearing, to Cor. No. 7, the N. E. Cor. identical with Cor. No. 1 of Bryen Lode, Survey No. 1953, and situated on line 2-3 of Bisbee Queen No. 2 Lode of this survey, a pine post 4 ft. long, 4 in. sq., set 18 in. in the ground, in a mound of stones, and scribed 7-2244 L whence a pine post of same dimensions and scribed B. P. 7-2244 hrs. N. 59° 48' W. 10 ft. and a second pine post of same dimensions and scribing hrs. S. 4° 49' E. 50 ft. and Cor. No. 2, Bryen Lode, Survey No. 1953, hrs. S. 43° 52' W. 138.1 ft. and original location for N.E. Cor. hrs. S. 59° 48' E. 530.0 ft., no bearing monuments available.

Thence S. 4° 49' E.

139.9 to Cor. No. 1 of Gold Hill Lode of this survey, whence Cor. No. 2 Gold Hill lode hrs. S 32° 25' W 610.0 Ft.

993.2 same bearing, to Cor. No. 8, identical with Cor. No. 2 Bisbee Queen No. 2 Lode, of this survey, a pine post 4 ft. long, 4 in. sq., set 18 in. in the ground, in a mound of stones, and scribed 8-2244 C.L., whence a pine post of same dimensions and scribed B. P. 8-2244 hrs. N. 4° 49' W. 50 ft. and a second pine post of same dimensions and scribing hrs. S. 56° 55' E. 5 ft., no bearing monuments available.

Thence S. 56° 55' E.

52.1 to Cor. No. 9, identical with Cor. No. 1, Bisbee Queen No. 2 Lode of this survey, a pine post 4 ft. long, 4 in. sq., set 18 in. in the ground, in a mound of stones and scribed 9-2244 C.L., whence a pine post of same dimensions and scribed B. P. 9-2244 hrs. N. 56° 55' W. 5 ft., and a second pine post of same dimensions and scribing hrs. S. 4° 49' E. 5 ft., no bearing monuments available.

Feet

Thence S. 4° 49' E.

20.6 to Cor. No. 10, identical with Cor. No. 3, Little Mary Lode, Survey No. 2019, a pine post 4 ft. long, 4 in. sq., set 18 in. in the ground, in a mound of stones, and scribed 10-2244 C.L., whence a pine post of same dimensions and scribed B. P. 10-2244 brs. N. 4° 49' W. 5 ft. and a second pine post of same dimensions and scribing brs. S. 56° 55' E. 10 ft., no bearing monuments available.

Thence S. 56° 55' E.

31.0 to Cor. No. 1, the place of beginning.

LEDGE.

The presumed course of the vein on this claim is from N.E.C.S. 2° 1' W. 886.7 ft.; thence S. 32° 25' W. 520.0 ft.

----- BISBER QUEEN No. 2. -----

Beginning at Cor. 1, the S. E. Cor., identical with location and with Cor. No. 9 of Canyon Lode of this survey, a pine post 4 ft. long, 4 in. sq., set 18 in. in the ground, in a mound of stones and scribed 1-2244 B.Q. No. 2 L., whence a pine post of same dimensions and scribed B. P. 1-2244 brs. N. 4° 49' W. 50 ft. and a second pine post of same dimensions and scribing brs. N. 56° 55' W. 5 ft., and the W. 1/4 Cor., Sec. 30, T₂₃S. R. 25E., G. & S., R. B. & M. brs. S. 89° 40' E. 4514.1 ft., no bearing monuments available,

Thence N. 56° 55' W.

25.0 to original location for S.E.C.

52.1 same bearing, to Cor. No. 2, the S. W. Cor., identical with location and with Cor. No. 8, Canyon Lode, of this survey, a pine post 4 ft. long, 4 in. sq., set 18 in. in the ground, in a mound of stones, and scribed 2-2244 B.Q. No. 2 L., whence a pine post of same dimensions and scribed B. P. 2-2244 brs. S. 56° 55' E. 5 ft. and a second pine post of same dimensions and scribing brs. N. 4° 49'

Feet
 W. 50 ft., no bearing monuments available.
 Thence N. $4^{\circ} 49' W.$

853.3 to Cor. No. 1 of Gold Hill Lode of this survey.

993.2 same bearing, to Cor. No. 7, and 1, respectively of Canyon Lode of this survey and Bryen Lode, Survey No. 1953.

1500.0 same bearing, to Cor. No. 3, the N. W. Cor., identical with location and situated on line 2-3 Belcher Lode, Survey No. 1953, a pine post 4 ft. long, 4 in. sq., set 18 in. in the ground, in a mound of stones, and scribed 3-2244 B.Q.No. 2 L, whence a pine post of same dimensions and scribed B. P. 3-2244 bears S. $4^{\circ} 49' E.$ 50 ft. and a second pine post of same dimensions scribing brs. S. $56^{\circ} 55' E.$ 5 ft., no bearing monuments available.
 Thence S. $56^{\circ} 55' E.$

27.1 to original location for N.E.C.

52.1 same bearing along line 3-2 Belcher Lode, Survey No. 1953 to Cor. No. 4, the N. E. Cor. identical with location and with Cor. No. 3, Little Elsie Lode, Survey No. 2019, a pine post 4 ft. long, 4 in. sq., set 18 in. in the ground, in amount of stones, and scribed 4-2244 B.Q.No. 2 L, whence a pine post of same dimensions and scribed B. P. 4-2244 brs. N. $56^{\circ} 55' W.$ 5 ft., and a second pine post ^{same dimensions} and scribing brs. S. $4^{\circ} 49' E.$ 50 ft., no bearing monuments available.
 Thence S. $4^{\circ} 49' E.$

301.8 to the intersection of line 1-5 Bryen Lode, Survey No. 1953 at N. $8^{\circ} 32' E.$ 177.8 ft. from Cor. No. 1.

760.3 same bearing to Cor. No. 2 and 4, respectively, of Little Elsie Lode, and Little Mary Lode, both of Survey No. 2019.

1500.0 same bearing to Cor. No. 1, the place of beginning.

LEDGE.

The presumed course of the vein on this claim

Feet

is from the N. E. C. S. $4^{\circ} 49'$ E. 1500.0 ft.

----- BISBEE QUEEN -----

Beginning at Cor. No. 1, the S. E. Cor., identical with the location and with Cor. No. 4, Ocatea Lode, Survey No. 2019, and situated on line 4-3 Mascot Lode, Survey No. 2019 at S. $56^{\circ} 55'$ E. 31 ft. from Cor. No. 4, a pine post 4 ft. long, 4 in. sq., set 18 in. in the ground, in a mound of stones and scribed 1-2244 B Q L., whence a pine post of same dimensions and scribed B. P. 1-2244 brs. N. $56^{\circ} 55'$ E. 50 ft. and a second pine post of same dimensions and scribing brs. S. $51^{\circ} 17'$ W. 50 ft. and the W. $1/4$ Cor. Sec. 30, Tp. 23 S. R. 25 E. G. & S. R. B. & M., brs. N. $75^{\circ} 35'$ E. 3334.5 ft., no bearing monuments available.

Thence S. $51^{\circ} 17'$ W.

315.2 to original location for S.E.E.C.

631.6 same bearing along line 4-3 Ocatea Lode, Survey No. 2019, to Cor. No. 2, the S. W. Cor., identical with location and with Cors. No. 3 and 6 respectively, of Ocatea Lode, Survey No. 2019, and Bisbee Queen No. 3 Lode of this survey, a pine post 4 ft. long, 4 in. sq., set 18 in. in the ground, in a mound of stones, and scribed 2-2244 B.Q.L., whence a pine post of same dimensions and scribed B. P. 2-2244 brs. N. $51^{\circ} 17'$ E. 50 ft. and a second pine post of same dimensions and scribing brs. N. $53^{\circ} 22'$ W. 50 ft., no bearing monuments available

Thence N. $53^{\circ} 22'$ W.

1018.2 to Cor. No. 3, identical with Cor. No. 4, Bisbee Queen No. 3, of this survey, and Cor. No. 5, Marquette ^ILode, Survey No. 2186, and situated on line 4-4, Lena Lode, Survey No. 2172, at S. $7^{\circ} 39'$ W. ^{50.7 ft} from Cor. No. 4, a pine post 4 ft. long, 4 in. sq., set 18 in. in the ground, in a mound of stones, and scribed 3-2244 B Q L, whence a pine post of same dimensions and scribed B. P. 3-2244

Feet

brs. S. $53^{\circ} 22'$ E. 50 ft. and a second pine post of same dimensions brs. N. $48^{\circ} 56'$ W. 10 ft., no bearing monuments available.

Thence N. $48^{\circ} 56'$ W.

- 89.1 to Cor. No. 1, Jora Lode, Survey No. 2187, and the intersection of line 3-4 Lena Lode, Survey No. 2172, at N. $87^{\circ} 35'$ W. 74.2 ft. from Cor. No. 4.
- 447.0 same bearing, to Cor. No. 4, the S.W. Cor., identical with Cor. No. 2, and Cor. No. 6, respectively, of Canyon Lode of this survey and Jora Lode, Survey No. 2187, a pine post 4 ft. long, 4 in. sq., set 18 in. in the ground, in a mound of stones, and scribed 4-2244 B Q L, whence a pine post of same dimensions and scribed B.P. 4-2244 brs. S. $48^{\circ} 56'$ E. 50 ft., and a second pine post of the same dimensions and scribing brs. N. $51^{\circ} 17'$ E. 50 ft. and original location for S. W. Cor. brs. S. $51^{\circ} 17'$ W. 70 ft., no bearing monuments available.
- Thence N. $51^{\circ} 17'$ E.
- 184.2 to original location for N. W. C. C.
- 500.0 (identical with Cor. No. 1 Canyon lode of this survey and) same bearing, to Cor. No. 5, the N. E. Cor., identical with location and situated on line 2-3 Little Mary Lode Survey No. 2019, at S. $56^{\circ} 55'$ E. 31 ft. *from* Cor. No. 3 a pine post 4 ft. long, 4 in. sq., set 18 in. in the ground, in a mound of stones, and scribed 5-2244 B Q L, whence a pine post of same dimensions and scribed B.P. 5-2244 brs. S. $51^{\circ} 17'$ W. 50 ft., and a second pine post of same dimensions and scribing brs. S. $56^{\circ} 55'$ E. 50 ft., no bearing monuments available.
- Thence S. $56^{\circ} 55'$ E.
- 1469.0 along line 2-3 Little Mary Lode, Survey No. 2019, to Cors. No. 2 and 4, respectively, of Little Mary Lode and Mascot Lode, both of Survey No. 2019.
- 1500.0 same bearing, to Cor. No. 1 *the* place of beginning.

HEDGE.

The presumed course of the vein on this claim

Feet

is from the S.E.E.C. N. $56^{\circ} 55'$ W. 1500 ft.

----- BISBEE QUEEN No. 3 -----

Beginning at Cor. No. 1, ^{identical with location} the S.E. Cor., situated at the intersection of line 2-3 Ocatea Lode, Survey No. 2019, and line 3-4 Edith Lode, Survey No. 2172, Cor. No. 3 Ocatea Lode, Survey No. 2019, bearing N. $56^{\circ} 55'$ W. 120.1 ft. and Cor. No. 3, Edith Lode, Survey No. 2172, bearing N. $87^{\circ} 11'$ W. 148.9 ft., a pine post 4 ft. long, 4 in. sq., set 18 in. in the ground, in a mound of stones, and scribed 1-2244, B.Q.No. 3 L, whence a pine post of same dimensions and scribed B. P. 1-2244 bears $\sqrt{56^{\circ} 55'$ W. 25 ft. and a second pine post of same dimensions and scribing brs. N. $87^{\circ} 11'$ W. 10 ft. and the W. 1/4 Cor., Sec. 30, Tp. 23 S., R. 5E., G.&S., R. B. & M., brs. N. $70^{\circ} 23'$ E. 3844.8 ft., no bearing monuments available.

Thence N. $87^{\circ} 11'$ W.

90.0 to original location for S.E.E.C.

148.9 same bearing, to Cor. No. 2, the S. W. Cor., identical with Cors. No. 1 and 3, respectively, of Marquette^I Lode, Survey No. 2186, and Edith Lode, Survey No. 2172, a pine post 4 ft. long, 4 in. sq., set 18 in. in the ground, in a mound of stones and scribed 2-2244 BQNo. 3 L, whence a pine post of same dimensions and scribed B. P. 2-2244 brs. S. $87^{\circ} 11'$ E. 10 ft., and an original location for for S. W. Cor. brs. N. $87^{\circ} 11'$ W. 10 ft., no bearing monuments available.

Thence N. $60^{\circ} 13'$ W.

16.5 to Cor. No. 3, identical with Cor. No. 6, Marquette^I Lode Survey No. 2186, a pine post 4 ft. long, 4 in. sq., set 18 in. in the ground, in a mound of stones, and scribed 3-2244 B Q No. 3 L, whence a pine post of same dimensions and scribed B. P. 3-2244 B Q No. 3 L, brs. N. $48^{\circ} 56'$ W. 50 ft., no bearing monuments available.

Feet

1001.0 Thence N. $48^{\circ} 56' W.$
the N.W. Cor. identical with location and
to Cor. No. 4, ^A identical with Cor. No. 3 and 5, respectively
of Bisbee Queen Lode of this survey, and Marquette Lode I
Survey No. 2186, and situated on line 1-4 Lena Lode, X
Survey No. 2172, ^A S. $7^{\circ} 29' W.$, 50.7 ft. from Cor. No. 4,
a pine post 4 ft. long, 4 in. sq., set 18 in. in the
ground, in a mound of stones, and scribed 4-2244 B ^{No. 3} Q_A L,
whence a pine post of same dimensions and scribed B.P.
4-2244 brs. S. $48^{\circ} 56' E.$ 50 ft. and a second pine post
of same dimensions and scribing brs. S. $87^{\circ} 11' E.$ 10 ft.
and Cor. No. 6 of Bisbee Queen No. 3, brs. S. $53^{\circ} 22' E.$
1018.2 ft., no bearing monuments available.

Thence S. $87^{\circ} 11' E.$

64.1 to original location for N.W.E.C.

127.1 same bearing, to Cor. No. 5, the N. E. Cor., identical
with location, a pine post 4 ft. long, 4 in. sq., set
18 in. in the ground, in a mound of stones, and scribed
5-2244 B Q No. 3 L, whence a pine post of same dimensions
and scribed B.P. 5-2244 brs. N. $87^{\circ} 11' W.$ 10 ft. and
a second pine post of same dimensions and scribing brs.
S. $48^{\circ} 56' E.$ 50 ft., no bearing monuments available.

Thence S. $48^{\circ} 56' E.$

915.3 to Cor. No. 6, identical with Cor. No. 2 and No. 3, res
pectively of Bisbee Queen Lode of this survey and Ocatea
Lode, Survey No. 2019, a pine post 4 ft. long, 4 in. sq.,
set 18 in. in the ground, in a mound of stones, and
scribed 6-2244 B Q No. 3 L, whence a pine post of same
dimensions and scribed B. P. 6-2244 brs. N. $48^{\circ} 56' W.$
50 ft. and a second pine post of same dimensions and
scribing brs. S. $56^{\circ} 55' E.$ 25 ft., no bearing monuments
available.

Thence S. $56^{\circ} 55' E.$

120.1 to Cor. No. 1, the place of beginning.

LEDGE

The presumed course of the vein on this claim is from the N.W.E.C., S. 48° 56' E. 1013.1 Ft.

Total and net area of Gold Hill-----	17.843
Conflict, Gold Hill, vs. Canyon, (not deducted)-----	<u>0.785</u>
Total area of South Side -----	18.277
<i>Ass</i> Area in Conflict vs. Bangor, Survey No. 1917 -----	<u>0.123</u>
Net area of South Side-----	18.154
Total area of Canyon -----	10.651
Less Conflict vs. Bryen, Survey No. 1953-----	<u>0.082</u>
Less Conflict vs. Gold Hill -----	<u>0.785</u>
Net area of Canyon -----	9.784
Total and net area of Bisbee Queen No. 2 -----	1.416
Conflict vs. Bryen, Survey No., 1953, not deducted-----	<u>0.581</u>
Total area of Bisbee Queen-----	18.913
<i>Ass</i> Conflict vs. Lena, Survey No. 2172-----	<u>0.043</u>
Conflict vs. Bisbee Queen No. 3, not deducted -----	<u>0.827</u>
Net area of Bisbee Queen-----	18.870
Total area of Bisbee Queen No. 3 -----	1.849
<i>Ass</i> Conflict vs. Bisbee Queen -----	<u>0.827</u>
Net area of Bisbee Queen No. 3 -----	1.022
Total area -----	67.089

IMPROVEMENTS.

I hereby certify that the value of the labor and improvements on this group placed thereon by the claimant or his grantors, is as follows:

SOUTH SIDE.

No. 1 Discovery shaft, 5 x 7 10 feet deep, brs. from W.E.C
S. ~~68° 39'~~^{68° 39'} E. 25 ft. Value, \$100.00

GOLD HILL

No. 1 Discovery shaft 5 x 7 x 10 feet deep brs. from W.E.C.
S. 69° 39' E. 25 ft. Value, \$100.00

CANYON

No. 1	Discovery CMT 5 x 7 x 19 ft. brs. from S.E.C. N. 32° 25' E., 300 ft.	Value,	\$100.00
No. 2	Discovery cut, 5 x 7 x 23 ft. brs. from N.E.C., S. 2° 1' W. 830 ft.	Value,	\$150.00
BISBEE QUEEN No. 2.			
No. 1	Discovery shaft 5 x 7 x 10 ft. deep brs. from N. E. C. S. 4° 49' E. 25 ft.	Value,	\$100.00
BISBEE QUEEN			
No. 1	Discovery cut 5 x 19 x 10 ft. brs. from S.E.E.C. N. 56° 55' W., 400 ft.	Value,	\$175.00
BISBEE QUEEN No. 3.			
No. 1	Discovery shaft 5 x 7 x 10 feet deep brs from S.E.C. N. 48° 56' W. 250 ft.	Value,	<u>\$100.00</u>
Total improvements on group			\$825.00

ADJOINING CLAIMS.

North	Cave Lode, , Survey No. 1781, owned by Jacob Pirrung, Bryen and Belcher Lodes, Survey No. 1953 and Little Elsie and Little Mary Lodes, Survey No. 2019, owned by the Bisbee Queen Development Co.		
East	Ocatea Lode, Survey No. 2019, owned by Bisbee Queen Devel- opment Co.		
South	Edith ^{and Ana} Lodes, Survey No. 2172, owned by Portage Lake and Bisbee Development Co; Marquette ^I Lode, Survey No. 2186, X Cora Lode, Survey No. 2187; Circus Lode, , Survey No 2189 Warren Lode, Survey No. 2188, owned by Howard A. Smith; Buffalo and Bangor Lodes, Survey No. 1917, owned by I.W. Wallace.		
West	Last Chance Lode, Survey No. 2173, owned by E. E. Denis.		

LOCATION.

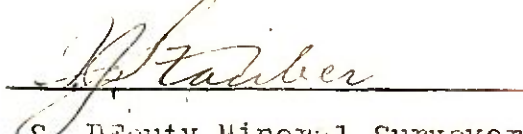
This group is located about 4-1/2 mi. in an Easterly

direction from the City of Bisbee, on unsurveyed lands in the Warren Mining District, Cochise County, Arizona, approximately in Tp 23 S R 24 E G & SR B & M.

INSTRUMENT.

This survey was made with a Leitz mountain and mining transit; the courses were deflected from the true meridian as determined by a Solar observation, checked by an observation on Polaris. The distances were measured with a 300 ft. steel tape.

Magnetic variation $12^{\circ} 30'$ E. *at all corners.*


U. S. Deputy Mineral Surveyor.

Dated at Bisbee, Arizona, May *3rd* 1906.

SURVEY NO. 2244

GOLD HILL, et al, lodes.

situated in the Warren Mining District, Cochise County, Territory of Arizona and owned by E. E. Dennis

AFFIDAVIT OF \$500.00 IMPROVEMENTS

I hereby certify that the value of the labor and improvements on this claim placed thereon by the claimant or his grantors is not less than \$500.00 for each location and that said improvements were placed on said claim before the 10th day of August, 1906, and prior to the expiration of the period of publication of the notice of application for patent. Said improvements are as follows:

SOUTH SIDE

No. 1	Discovery shaft, 5 x 7 x 10 ft. deep hrs. from W.E.C. location, S. 68° ^{39'} 25' E., 25.0 ft. Value, \$100.00
No. 2	Cut, 5 x 12 x 12 ft. hrs. from Cor. No. 5, S. 4° 0' W., 47.0 ft. Value, \$100.00
No. 3	Shaft, 6 x 10 x 10 ft. deep hrs. from Cor. No. 1, S. 38° 15' W., 418.0 ft. Value \$150.00
No. 4	Shaft, 5 x 7 x 10 ft. deep hrs. from Cor. No. 1, S. 85° 4' W., 100.0 ft. Value, \$100.00
No. 5	Cut, 5 x 8 x 12 ft. hrs. from Cor. No. 1, S. 89° 2' W., 108.0 ft. Value, \$100.00
No. 6	Shaft, 5 x 7 x 10 ft. deep hrs. from Cor. No. 1 S. 46° 2' W., 420.0 ft. Value, \$100.00
	Total Improvements on Claim, \$650.00

GOLD HILL

No. 1	Discovery shaft, 5 x 7 x 10 ft. deep hrs. from W.E.C location S. 69° 39' E., 25 ft. Value, \$100.00
No. 2	Shaft, 5 x 7 x 10 ft. deep hrs. from Cor. No. 3, N. 59° 0' E., 51.0 ft. Value, \$100.00
No. 3	Cut, 5 x 12 x 10 ft. hrs. from Cor. No. 3, N. 50° 30' E., 70.0 ft. Value, \$100.00
No. 4	Cut, 5 x 13 x 10 ft. hrs. from Cor. No. 3, N. 40° 32' E., 68.0 ft. Value, \$100.00
No. 5	Cut, 5 x 7 x 11 ft. hrs. from Cor. No. 4, S. 61° 31' E., 77.0 ft. Value \$100.00

No. 6	Cut, 5 x 13 x 13 ft. brs. from Cor. No. 2, N. 34° 10° W., 212.0 ft.	Value \$100.00
No. 7	Shaft, 5 x 7 x 10 ft. deep brs. from Cor. No. 1, S. 40° 5' W., 56.0 ft.	Value, \$100.00
	Total Improvements on Claim,	\$700.00

CANYON


No. 1	Discovery cut, 5 x 7 x 19 ft. deep brs. from S.E.C N. 32° 25' E., 300.0 ft.	Value, \$100.00
No. 2	Discovery cut, 5 x 7 x 23 ft. deep brs. from N.E.C. S. 2° 1' W., 850.0 ft.	Value, \$100.00
No. 3	Shaft, 5 x 7 x 10 ft. deep brs. from Cor. No. 4, S. 6° 5' W., 400.0 ft.	Value, \$100.00
No. 4	Shaft, 5 x 7 x 16 ft. deep brs. from Cor. No. 4, S. 6° 30' W., 413.0 ft.	Value, \$100.00
No. 5	Shaft, 5 x 7 x 10 ft. deep brs. from Cor. No. 4 S. 7° 0' W., 428.0 ft.	Value, \$100.00
No. 6	Cut, 5 x 7 x 23 ft. brs. from Cor. No. 4, S. 2° 1' E., 320.0 ft.	Value, \$100.00
No. 7	Cut, 5 x 7 x 23 ft. brs. from Cor. No. 4, S. 5° 0' E., 305.0 ft.	Value, \$100.00
No. 8	Cut, 5 x 13 x 10 ft. brs. from Cor. No. 4, S. 9° 1' E., 238 ft.	Value, \$100.00
No. 9	Cut, 5 x 5 x 19 ft. brs. from Cor. No. 4, S. 9° 30' E., 332.0 ft.	Value, \$100.00
No. 10	Cut, 5 x 20 x 10 ft. brs. from Cor. No. 4, S. 16° 2' E., 219.0 ft.	Value, \$100.00
No. 11	Cut, 5 x 8 x 13 ft. brs. from Cor. No. 4, S. 17° 20' E., 305 ft.	Value, \$100.00
No. 12	Cut, 5 x 20 x 14 ft. brs. from Cor. No. 4, S. 18° 0' E., 228.0 ft.	Value, \$200.00
	Total Improvements on Claim,	\$1300.00

BISBEE QUEEN NO. 2

No. 1	Discovery shaft, 5 x 7 x 10 ft. deep brs. from N.E.C. location S. 4° 49' E., 25.0 ft.	Value, \$100.00
-------	--	-----------------

No. 2	Shaft, 5 x 7 x 10 ft. deep brs. from Cor. No. 4, S. 50° 1' W., 29.0 ft.	Value, \$100.00
No. 3	Shaft, 5 x 7 x 10 ft. deep brs. from Cor. No. 4, S. 7° 1' W., 28.0 ft.	Value, \$100.00
No. 4	Cut, 5 x 12 x 14 ft. brs. from Cor. No. 1, N. 8° 2' W., 549.0 ft.	Value, \$100.00
No. 5	Cut, 5 x 12 x 14 ft. brs. from Cor. No. 1, N. 7° 50' W., 557.0 ft.	Value, \$100.00
No. 6	Cut, 5 x 12 x 14 ft. brs. from Cor. No. 1, N. 7° 21' W., 566.0 ft.	Value, \$100.00
No. 7	Cut, 5 x 12 x 14 ft. brs. from Cor. No. 1, N. 8° 50' W., 577.0 ft.	Value, \$100.00
	Total Improvements on Claim,	\$700.00
BISBEE QUEEN NO. 3.		
No. 1	Discovery shaft, 5 x 7 x 10 ft. deep brs. from S.E.C. location, N. 48° 56' W., 250.0 ft.	Value, \$100.00
No. 2	Shaft, 5 x 7 x 10 ft. deep brs. from Cor. No. 3, S. 1° 1' W., 41.0 ft.	Value, \$100.00
No. 3	Shaft, 5 x 7 x 10 ft. deep brs. from Cor. No. 3, S. 1° 10' E., 47.0 ft.	Value, \$100.00
No. 4	Shaft, 5 x 7 x 10 ft. deep brs. from Cor. No. 3, N. 43° 20' W., 210.0 ft.	Value, \$100.00
No. 5	Shaft, 5 x 7 x 10 ft. deep brs. from Cor. No. 3, N. 46° 15' W., 238.0 ft.	Value, \$100.00
No. 6	Shaft, 5 x 7 x 10 ft. deep brs. from Cor. No. 3, N. 47° 5' W., 422.0 ft.	Value, \$100.00
No. 7	Cut, 5 x 12 x 12 ft. brs. from Cor. No. 2, N. 41° 37' W., 342.0 ft.	Value, \$150.00
No. 8	Cut, 6 x 8 x 10 ft. brs. from Cor. No. 2, N. 43° 30' W., 340.0 ft.	Value, \$100.00
No. 9	Cut, 6 x 8 x 10 ft. brs. from Cor. No. 2, N. 44° 7' W., 356.0 ft.	Value, \$100.00
No. 10	Shaft, 5 x 7 x 10 ft. brs. from Cor. No. 2, N. 41° 0' W., 339.0 ft.	Value, \$100.00
No. 11	Shaft, 5 x 7 x 10 ft. brs. from Cor. No. 2, N. 43°	

	2' W., 651.0 ft.	Value, <u>\$100.00</u>
	Total Improvements on this Claim,	\$1150.00
	BISBEE QUEEN	
No. 1	Discovery cut, 5 x 19 x 10 ft. brs. from S.E.E.C. location N. 56° 55' W., 400.0 ft.	Value, <u>\$100.00</u>
No. 2	Shaft, 5 x 7 x 10 ft. deep brs: from Cor. No. 2, N. 48° 2' E., 590.0 ft.	Value, <u>\$100.00</u>
No. 3	Shaft, 5 x 7 x 10 ft. deep brs. from Cor. No. 2, N. 46° 50' E., 581.0 ft.	Value, <u>\$100.00</u>
No. 4	Shaft, 5 x 7 x 10 ft. deep brs. from Cor. No. 2, N. 44° 25' E., 593.0 ft.	Value, <u>\$100.00</u>
No. 5	Cut, 6 x 20 x 10 ft. brs: from Cor. No. 2, N. 15° 53' W., 435.0 ft.	Value, <u>\$100.00</u>
No. 6	Cut, 5 x 12 x 10 ft. brs. from Cor. No. 2, N. 22° 7' W., 371.0 ft.	Value, <u>\$100.00</u>
No. 7	Shaft, 5 x 7 x 10 ft. deep brs. from Cor. No. 3, N. 46° 20' W., 449.5 ft.	Value, <u>\$100.00</u>
No. 8	Shaft, 5 x 7 x 10 ft. deep brs: from Cor. No. 3, N. 44° 30' W., 442.0 ft.	Value, <u>\$100.00</u>
	Total Improvements on Claim,	\$800.00
	TOTAL IMPROVEMENTS ON GROUP,	\$5300.00


U.S. Deputy Mineral Surveyor

Dated at Bisbee, Arizona,

August 10th, 1906.

Affidavit of Five Hundred Dollars Improvements.

We, H. E. Dirkner and W. C. Gatchell

of lawful age, being first duly sworn according to law, depose and say: That we are acquainted with the South Side, Gold Hill, Canyon, Bisbee Queen No. 2, Bisbee Queen No. 3 and Bisbee Queen mining claims situate in Warren

mining district, Cochise County, Arizona Territory, for which

E. E. Dennis, by J. A. Sherwood, his Attorney in Fact,

has made application for survey prior to application for patent under the provisions of the Act of Congress

approved May 10, 1872; and that the labor done and improvements made thereon by the applicant and

for each location thereof

his grantor exceed five hundred dollars in value, and further that we are not personally interested

in said mine.

H. E. Dirkner
W. C. Gatchell

TERRITORY OF ARIZONA,

COUNTY OF Cochise } ss:

Sworn to and subscribed before me this 10th day

[SEAL.]

of August, 1908

E. M. Reynolds

(4-691.)

Certificate of U. S. Surveyor General

AS TO

EXPENDITURES REPORTED AFTER RETURN OF SURVEY OF MINING CLAIM.

I, U. S. Surveyor General for District of Arizona,
do hereby certify that Five Hundred Dollars' worth of labor has been expended on
improvements made by claimant or his ^{each of} grantors, upon the mining claims of
E. E. Dennis

known as the South Side, Gold Hill, Canyon, Bisbee Queen No. 2, Bisbee Queen No. 3 and Bisbee Queen
situate in Warren mining district,
Cochise County, Arizona
in Section _____, Township No. _____, Range No. _____;
that said improvements consist of South Side, 4 shafts and 2 cuts, total value, \$650.00; Gold Hill, 3 shafts and 4 cuts, total value, \$700.00; Canyon, 3 shafts and 9 cuts, total value, \$1300.00; Bisbee Queen No. 2, 3 shafts and 4 cuts, total value, \$700.00; Bisbee Queen No. 3, 8 shafts and 3 cuts, total value, \$1150.00; Bisbee Queen, 5 shafts and 3 cuts, total value, \$800.00; total value, on group, \$5300.00

_____ , and that no portion of said labor or improvements has been included in the estimate of expenditures upon any other claim. A copy of the report of I. J. Stauber, U. S. Deputy Mineral Surveyor, dated August 10, 1906, 18____, is hereto attached.



U. S. Surveyor General for Arizona

Office of U. S. Surveyor General,

Phoenix, Arizona,

September 29, 1906, 1

FINAL OATHS FOR SURVEYS.

LIST OF NAMES.

A list of the names of the individuals employed by I. J. Stauber.

United States Deputy Mineral Surveyor, to assist in running, measuring, and marking the lines, corners, and

boundaries described in the foregoing field notes of the survey of the mining claim of E. E. Dennis.

known as the "Canyon" "Gold Hill" "South Side" "Bisbee Queen"

~~known as the~~ "Bisbee Queen No. 2" "Bisbee Queen No. 3"

and showing the respective capacities in which they acted.

W. B. Hayes, Chairman.
H. J. Hartwell, Chairman.
 _____, Assn.
 _____, Flagman.

FINAL OATHS OF ASSISTANTS.

We, W. B. Hayes
 and H. J. Hartwell, do solemnly swear that we assisted

I. J. Stauber, United States Deputy Mineral Surveyor, in marking the corners and surveying
 the boundaries of the mining claim of E. E. Dennis

known as the "Canyon" "Gold Hill" "South Side" "Bisbee Queen"

~~known as the~~ "Bisbee Queen No. 2" "Bisbee Queen No. 3"

represented in the foregoing field notes as having been surveyed by said deputy mineral surveyor and under his
 direction; and that said survey has been in all respects, to the best of our knowledge and belief, faithfully and
 correctly executed, and the corner and boundary monuments established according to law and the instructions
 furnished by the United States Surveyor-General for Arizona

W. B. Hayes, Chairman.
H. J. Hartwell, Chairman.
 _____, Assn.
 _____, Flagman.

Subscribed and sworn to by the above-named persons before me this 3rd
 day of May, 1906.

Max Petee
 NOTARY PUBLIC

In and for the County of Cochise, Territory of Arizona.
 My Commission Expires March 12, 1910.

(4-686.)

FINAL OATH OF U. S. DEPUTY MINERAL SURVEYOR

I, I. J. Stauber, U. S. Deputy Mineral Surveyor, do solemnly swear that, in pursuance of instructions received from the United States Surveyor General for Arizona, dated April 19 1906, I have, in strict conformity to the laws of the United States, the official regulations and instructions thereunder, and the instructions of said Surveyor General, faithfully and correctly executed the survey of the Mining Claim of E. E. Dennis

known as the "Canyon" "Gold Hill" "South Side" "Bisbee Queen" "Bisbee Queen, No. 2" "and" "Bisbee Queen No. 3" situate in WARREN Mining District, Cochise County, Arizona, in Section approx, Township No. 23 S, Range No. 24 E G & S R B & M unsurveyed, and designated as Survey No. 2244, as represented in the foregoing field notes, which accurately show the boundaries of said mining claim as distinctly marked by monuments on the ground, and described in the attached copy of the location certificate, which was received by me from the Surveyor General with said instructions, and that all the corners of said survey have been established and perpetuated in strict accordance with the law, official regulations and instructions thereunder; and I do further solemnly swear that the foregoing are the true and original field notes of said survey and my report therein, and that the labor expended and improvements made upon said mining claim by claimant or his grantors are as therein fully stated, and that the character, extent, location and itemized value thereof are specified therein with particularity and full detail, and that no portion of said labor or improvements so credited to this claim has been included in the estimate of expenditures upon any other claim.

I. J. Stauber, U. S. Deputy Mineral Surveyor.

Subscribed and sworn to by the said I. J. Stauber, U. S. Deputy Mineral Surveyor, before me Frank Pettee, Notary Public, Cochise Co, Arizona this 3rd day of May 1906.

Frank Pettee, NOTARY PUBLIC, In and for the County of Cochise, Territory of Arizona. My Commission Expires March 12, 1910.

AMENDED
Notice of Mining Location
 LODE CLAIM

To All Whom it May Concern:

This Mining Claim, the name of which is the Gold Hill
 Mining Claim, situate on lands belonging to the United States of America, and in which there
 are valuable mineral deposits, was entered upon and located for the purposes of exploration and
 purchase by James R. Kelly

(Locator must insert either "a citizen of the United States," or, "who has declared his intention to become a citizen of the United States.")

the undersigned, on the 29th day of November 1902

The length of this claim is fifteen hundred feet,
 and 2 claim fourteen hundred and seventy five feet,
 in a n Easterly direction and twenty five
feet in a Westerly direction from
 the center of the discovery shaft, at which this notice is posted, lengthwise of the claim, together
 with three hundred feet in width of the surface grounds, on each
 side of the center of said claim. The general course of the lode deposit and premises is from the

Easterly to the Westerly
 The claim is situated and located in the Warren Mining District, in
Cochise County, in the Territory of Arizona, about four miles
 in a n Easterly direction from the city of Bisbee, Arizona
 and lies about four thousand feet west from Gold Gulch
 and about one quarter mile west from the Portage
Lake & Bisbee New Leo's shaft

The surface boundaries of the claim are marked upon the ground as follows: Beginning at
a monument

at a point in a westerly direction twenty five feet from
 the discovery shaft (at which this notice is posted), being in the center of the West
 end line of said claim; thence three hundred feet to a monument
, being the northwest corner of said claim; thence
fifteen hundred feet to a monument, being at the
Northeast corner of said claim; thence three hundred feet
 to a monument at the center of the east end of said claim;
 thence three hundred feet to a monument, being at the
south east corner of said claim; thence fifteen hundred
 feet to a monument at the south west corner of said claim;
 thence three hundred feet to the place of beginning.

All done under the provisions of Chapter Six, of Title XXXII, of the Revised Statutes of
 the United States, and of an Act of the General Assembly of Arizona, entitled "An Act to
 Revise and Codify the Laws of the Territory of Arizona," approved March 16, 1901.

This is an Amended Location Notice of the Gold Hill
 Mining Claim, located by James R. Kelly
 on the 29th day of
November 1902, and recorded in Book 22 of Record of Mines, at
 page 398, in the office of the County Recorder of the aforesaid County of Cochise
 to which reference is hereby made, and this amended Location Notice is made and posted to
 correct errors in the description in the said original Location Notice.

Dated and posted on the ground this 27th day of August 1903

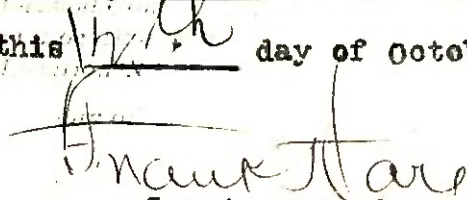
James R. Kelly

Filed and recorded at request of B. F. Graham, Aug 31, 1903
Book 28 Record of Mines, Page 335

Territory of Arizona, ()
(ss.)
County of Cochise. ()

I, Frank Hare, County Recorder in and for said County, hereby certify that I have compared the foregoing copy with the Amended Location Notice of the Gold Hill Mining Claim, filed and recorded in my office on the 31st day of August 1903 in Book 28 at page 335, Record of Mines, and that the same is a full, true and correct copy of such original and of the whole thereof.

Witness my hand and seal of office this 14th day of October, 1905.


County Recorder.

TERRITORY OF ARIZONA, } ss
 County of.....

I,....., County Recorder in and for the County and Territory aforesaid, do hereby certify that the within instrument was filed for record at.....o'clock.....M., on this.....day of.....190..., and duly recorded in Book No..... of.....Records of.....County, Arizona, at pages.....

WITNESS my hand and official seal the day and year first above written.

County Recorder.

AMENDED
Notice of Location.

LODE CLAIM.

Gold Hill

Dated.....190.....

Filed and Recorded at request of

A. D. 190.....

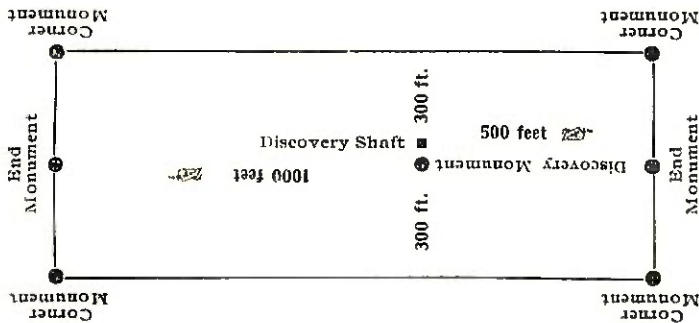
at.....M.

Book.....

Pages.....

County Recorder.

By.....Deputy Recorder.



This diagram is to give locator a general idea of plan of location under the new law. The Discovery Shaft can be in the center of claim or any distance from either end desired. In the diagram it is placed 500 feet from one end and 1000 feet from the other. Commence description of claim at a center end monument, giving its distance and direction from center of Discovery Shaft; thence bound the claim in either direction. In description be careful to state locality of claim with reference to some natural object, or permanent monument, as will identify the claim.

Territory of Arizona, ()
(ss.)
County of Cochise.

I, Frank Hare, County Recorder in and for said County, hereby certify that I have compared the foregoing copy with the Amended Location Notice of the Hansen Mining Claim, filed and recorded in my office on the 31st day of August 1903 in Book 28 at page 333, Record of Mines, and that the same is a full, true and correct copy of such original and of the whole thereof.

Witness my hand and seal of office this 10 day of October, 1905.

Frank Hare
County Recorder.

AMENDED

Notice of Mining Location

LODE CLAIM

To All Whom it May Concern:

This Mining Claim, the name of which is the Canyon Mining Claim, situate on lands belonging to the United States of America, and in which there are valuable mineral deposits, was entered upon and located for the purposes of exploration and purchase by James Reilly

(Locator must insert either "a citizen of the United States," or, "who has declared his intention to become a citizen of the United States.")

the undersigned, on the 29th day of November 1902

The length of this claim is fifteen hundred feet, and 1 claim eleven hundred and twenty five feet, in a Northerly direction and three hundred and seventy five feet in a Southerly direction from the center of the discovery shaft, at which this notice is posted, lengthwise of the claim, together with three hundred feet in width of the surface grounds, on each side of the center of said claim. The general course of the lode deposit and premises is from the Northerly to the Southerly

The claim is situated and located in the Warren Mining District, in Cochise County, in the Territory of Arizona, about three and one half miles in a south westerly direction from the city of Bisbee, Arizona and adjoins the "South Side" and the "Gold Hill" Mining Claims on the East end and lies about three thousand feet west of Gold Gulch.

The surface boundaries of the claim are marked upon the ground as follows: Beginning at a monument

at a point in a Northerly direction eleven hundred and twenty five feet from the discovery shaft (at which this notice is posted), being in the center of the North end line of said claim; thence six hundred feet to a monument, being the north east corner of said claim; thence fifteen hundred feet to a monument, being at the southeast corner of said claim; thence three hundred feet to a monument at the center of the South end of said claim; thence three hundred feet to a monument, being at the South West corner of said claim; thence fifteen hundred feet to a monument at the north west corner of said claim; thence three hundred feet to the place of beginning.

All done under the provisions of Chapter Six, of Title XXXII, of the Revised Statutes of the United States, and of an Act of the General Assembly of Arizona, entitled "An Act to Revise and Codify the Laws of the Territory of Arizona," approved March 16, 1901.

This is an Amended Location Notice of the Canyon Mining Claim, located by James Reilly on the 29th day of November 1902, and recorded in Book 22 of Record of Mines, at page 543, in the office of the County Recorder of the aforesaid County of Cochise to which reference is hereby made, and this amended Location Notice is made and posted to correct errors in the description in the said original Location Notice.

Dated and posted on the ground this 27th day of August 1903.
James Reilly

Filed & recorded at request of B F Graham, Aug 31, 1903.
Book 28 Record of Mines page 333.

TERRITORY OF ARIZONA,

County of..... } ss

I,....., County Recorder in and for the County and Territory aforesaid, do hereby certify that the within instrument was filed for record at.....o'clock,.....M., on this..... day of.....190..., and duly recorded in Book No..... of..... Records of..... County, Arizona, at pages.....

WITNESS my hand and official seal the day and year first above written.

County Recorder.

AMENDED
Notice of Location.
LODE CLAIM.

Canyon

Dated..... 190.....

Filed and Recorded at request of

A. D. 190.....


at..... M.

Book.....

Pages.....

County Recorder.

By..... Deputy Recorder.



This diagram is to give locator a general idea of plan of location under the new law. The Discovery Shaft can be in the center of claim or any distance from either end desired. In the diagram it is placed 500 feet from one end and 1000 feet from the other. Commence description of claim at a center end monument, giving its distance and direction from center of Discovery Shaft; thence bound the claim in either direction. In description be careful to state locality of claim with reference to some natural object, or permanent monument, as will identify the claim.

County of Arizona, (ss.)
of Cochise. (

Frank Hare, County Recorder in and for said County, hereby
certify that I have compared the foregoing copy with the Amended
Location Notice of the Youth Side Mining Claim, filed
and recorded in my office on the 31st day of August 1903.
in Book 28 at page 334, Record of Mines, and that the same
is a full, true and correct copy of such original and of the whole
thereof.

Witness my hand and seal of office this 14th day of October,
1905.

Frank Hare
County Recorder.

Notice of Mining Location

LODE CLAIM

To All Whom it May Concern:

This Mining Claim, the name of which is the South Side Mining Claim, situate on lands belonging to the United States of America, and in which there are valuable mineral deposits, was entered upon and located for the purposes of exploration and purchase by James Rielly

(Locator must insert either "a citizen of the United States," or, "who has declared his intention to become a citizen of the United States.")

the undersigned, on the 29th day of November 1902

The length of this claim is fifteen hundred feet, and 2 claim fourteen hundred and seventy-five feet, in a n Easterly direction and twenty-five feet in a westerly direction from the center of the discovery shaft, at which this notice is posted, lengthwise of the claim, together with three hundred feet in width of the surface grounds, on each side of the center of said claim. The general course of the lode deposit and premises is from the Easterly to the Westerly.

The claim is situated and located in the Warren Mining District, in Cochoise County, in the Territory of Arizona, about four miles in a n Easterly direction from the City of Bisbee Arizona and lies about four thousand feet west from Sold Gulch and about one quarter mile north west from Portage Lake & Bisbee Dev. Co's shaft.

The surface boundaries of the claim are marked upon the ground as follows: Beginning at a monument

at a point in a westerly direction twenty five feet from the discovery shaft (at which this notice is posted), being in the center of the West end line of said claim; thence three hundred feet to a monument, being the North westerly corner of said claim; thence fifteen hundred feet to a monument, being at the northeast corner of said claim; thence three hundred feet to a monument at the center of the east end of said claim; thence three hundred feet to a monument, being at the South east corner of said claim; thence fifteen hundred feet to a monument at the South west corner of said claim; thence three hundred feet to the place of beginning.

All done under the provisions of Chapter Six, of Title XXXII, of the Revised Statutes of the United States, and of an Act of the General Assembly of Arizona, entitled "An Act to Revise and Codify the Laws of the Territory of Arizona," approved March 16, 1901.

This is an Amended Location Notice of the South Side Mining Claim, located by James Rielly

on the 29th day of November 1902, and recorded in Book 22 of Record of Mines, at page 399, in the office of the County Recorder of the aforesaid County of Cochoise to which reference is hereby made, and this amended Location Notice is made and posted to correct errors in the description in the said original Location Notice.

Dated and posted on the ground this 27th day of August 1903

James Rielly

Filed and recorded at request of B. F. Graham, Aug 31, 1903 -
Book 28 Record of Mines, page 334

I,, County Recorder in and for the County and Territory aforesaid, do hereby certify that the within instrument was filed for record at o'clock, M., on this day of 190..., and duly recorded in Book No..... of Records of County, Arizona, at pages

WITNESS my hand and official seal the day and year first above written.

County Recorder.

AMENDED
Notice of Location.

LODE CLAIM.

— South Side —

Dated 190.....

Filed and Recorded at request of

..... A. D. 190

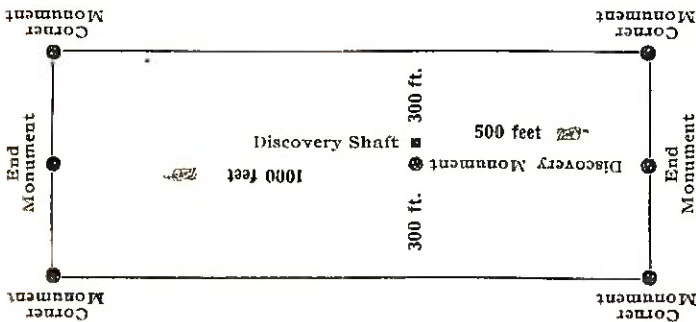
at M.

Book

Pages

County Recorder.

By Deputy Recorder.



This diagram is to give locator a general idea of plan of location under the new law. The Discovery Shaft can be in the center of claim or any distance from either end desired. In the diagram it is placed 500 feet from one end and 1000 feet from the other. Commence description of claim at a center end monument, giving its distance and direction from center of Discovery Shaft; thence bound the claim in either direction. In description be careful to state locality of claim with reference to some natural object, or permanent monument, as will identify the claim.

Notice of Mining Location

LODE CLAIM

To All Whom It May Concern:

This Mining Claim, the name of which is the Bisbee Queen No. 1 Mining Claim, situate on lands belonging to the United States of America, and in which there are valuable mineral deposits, was entered upon and located for the purposes of exploration and purchase by Bisbee Queen Development

Company a corporation
(Locator must insert either "a citizen of the United States," or, "who has declared his intention to become a citizen of the United States.")

the undersigned, on the 9th day of December 1904

The length of this claim is 1500.0 feet,
and we claim 250 feet,

in a northerly direction and

1475 feet in a southerly direction from

the center of the discovery shaft, at which this notice is posted, lengthwise of the claim, together with 300.0 feet in width of the surface grounds, on each

side of the center of said claim. The general course of the lode deposit and premises is from the north to the south

The claim is situated and located in the Warren Mining District, in Cochise County, in the Territory of Arizona, about 4600 ft

in a westerly direction from the N 1/4 Sec

30 T 23 S R 25 E 9 T 1 R B T M and is bounded

on the north by the Belcher Sur 1953, east by

Little Elsie and Little May, south by the Bisbee Queen
west by the Sangon and Bryan

The surface boundaries of the claim are marked upon the ground as follows: Beginning at

a monument of stones

at a point in a westerly direction about 75 feet from
the discovery shaft (at which this notice is posted), being in the center of the north

end line of said claim; thence easterly 300 feet to a monument
of stones, being the northeast corner of said claim; thence

southerly 1500 feet to a monument, being at the
south east corner of said claim; thence westerly 300 feet

to a monument of stones at the center of the south end of said claim;

thence westerly 300 feet to a monument, being at the
south west corner of said claim; thence westerly 1500

feet to a monument at the northwest corner of said claim;
thence easterly 300 feet to the place of beginning.

All done under the provisions of Chapter Six, of Title XXXII, of the Revised Statutes of the United States, and of an Act of the General Assembly of Arizona, entitled "An Act to Revise and Codify the Laws of the Territory of Arizona," approved March 16, 1901.

Dated and posted on the ground this 9th day of December 1904

Bisbee Queen Development Co
by Gid Graham
Secretary

TERRITORY OF ARIZONA,
County of... COCHISE } ss

I, Frankston

County Recorder in and for the County and

Territory aforesaid, do hereby certify that the within instrument was filed for record at... o'clock, ... M.,

on this... day of... FEB 28 1906 190..., and duly recorded in Book No. 35

of... MINING Records of... COCHISE County, Arizona, at pages 460

WITNESS my hand and official seal the day and year first above written,

Frankston
County Recorder.

COMPARE

No 1187

Notice of Location

LODE CLAIM

Wilbur Clark 702

Dated... 190...

Filed and Recorded at request of
A. J. Pearson

FEB 28 1906 A. D. 190...

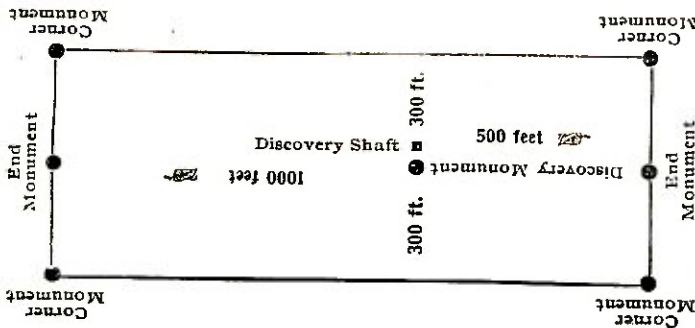
at... A M.

Book 35 Record of Mines

Pages 460

Frankston
County Recorder.

By... Deputy Recorder.



This diagram is to give locator a general idea of plan of location under the new law. The Discovery Shaft can be in the center of claim or any distance from either end desired. In the diagram it is placed 500 feet from one end and 1000 feet from the other. Commence description of claim at a center end monument, giving its distance and direction from center of Discovery Shaft; thence bound the claim in either direction. In description be careful to state locality of claim with reference to some natural object, or permanent monument, as will identify the claim.

BISBEE, ARIZ.

AMENDED
Notice of Mining Location
 LODE CLAIM

To All Whom It May Concern:

This Mining Claim, the name of which is the Bisbee Queen No. 3 Mining Claim, situate on lands belonging to the United States of America, and in which there are valuable mineral deposits, was entered upon and located for the purposes of exploration and purchase by E. E. Dennis

a citizen of the United States

(Locator must insert either "a citizen of the United States," or, "who has declared his intention to become a citizen of the United States.")

the undersigned, on the 9th day of April 1906

The length of this claim is Fifteen hundred (1500) feet, and I claim two hundred (200) feet, in an southeasterly direction and thirteen hundred (1300) feet in a northwesterly direction from the center of the discovery shaft, at which this notice is posted, lengthwise of the claim, together with one hundred (100) feet in width of the surface grounds, on each side of the center of said claim. The general course of the lode deposit and premises is from the northwest to the southeast

The claim is situated and located in the Warren Mining District, in Cochise County, in the Territory of Arizona, about 5 miles in a southeasterly direction from the city of Bisbee, and is bounded on the north by the Bisbee Queen claim unsurveyed, on the east by the Edith Sur. No. 2172 and the Oceatea Sur. No. 2019, on the south by the Marquette claim Sur. No. 2188

The surface boundaries of the claim are marked upon the ground as follows: Beginning at a monument

at a point in a southeasterly direction about 200 feet from the discovery shaft (at which this notice is posted,) being in the center of the southeast end line of said claim; thence southwesterly about 100 feet to a post and monument, being the southwest corner of said claim; thence northwesterly about 1500 feet to a post and monument, being at the northwest corner of said claim; thence northeasterly about 100 feet to a monument at the center of the northwest end of said claim; thence northeasterly about 100 feet to a post and monument, being at the northeast corner of said claim; thence southeasterly about 1500 feet to a post and monument at the southeast corner of said claim; thence southwesterly about 100 feet to the place of beginning.

All done under the provisions of Chapter Six, of Title XXXII, of the Revised Statutes of the United States, and of an Act of the General Assembly of Arizona, entitled "An Act to Revise and Codify the Laws of the Territory of Arizona," approved March 16, 1901.

This is an Amended Location Notice of the Bisbee Queen No. 3 Mining Claim, located by Bisbee Queen Development Co. by Gid Graham Sec'y. on the 22 day of March 1905, and recorded in Book 33 of Records of Mines, at page 476, in the office of the County Recorder of the aforesaid County of Cochise to which reference is hereby made, and this amended Location Notice is made and posted to correct errors in the description in the said original Location Notice.

Dated and posted on the ground this 9 day of April 1906.

Witness.

J. A. Sherwood

E. E. Dennis

TERRITORY OF ARIZONA,
County of MOHAVE } ss.

I, Frank Star

County Recorder in and for the County and

Territory aforesaid, do hereby certify that the within instrument was filed for record at 1 o'clock, 36 M.,

on this APR 12 1906 day of MOHAVE 1906, and duly recorded in Book No. 36

of MOHAVE Records of MOHAVE County, Arizona, at pages 220

WITNESS my hand and official seal the day and year first above written.

Frank Star
County Recorder.

No. 2157

AMENDED
Notice of Location.
LODE CLAIM.

Besse Queen, W. J.

Dated 1906

Filed and Recorded at request of

R. O. Reseman

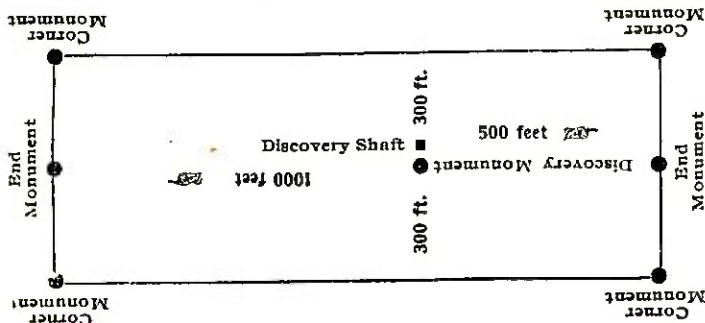
APR 12 1906 A. D. 1906

at 1 P. M.

Book 36 Record of Mines

Pages 220
Frank Star
County Recorder.

By Frank Star
Deputy Recorder.



This diagram is to give locator a general idea of plan of location under the new law. The Discovery Shaft can be in the center of claim or any distance from either end desired. In the diagram it is placed 500 feet from one end and 1000 feet from the other. Commence description of claim at a center end monument, giving its distance and direction from center of Discovery Shaft; thence bound the claim in either direction. In description be careful to state locality of claim with reference to some natural object, or permanent monument, as will identify the claim.

AMENDED NOTICE OF MINING LOCATION OF THE

AMENDED

Notice of Mining Location

LODE CLAIM

To All Whom It May Concern:

This Mining Claim, the name of which is the Bisbee Queen
Mining Claim, situate on lands belonging to the United States of America, and in which there
are valuable mineral deposits, was entered upon and located for the purposes of exploration and
purchase by E. E. Dennis

a citizen of the United States

(Locator must insert either "a citizen of the United States," or, "who has declared his intention to become a citizen of the United States.")

the undersigned, on the 9 day of April 1906

The length of this claim is fifteen hundred (1500) feet,
and I claim four hundred (400) feet,
in a southeasterly direction and eleven hundred
(1100) feet in a northwesterly direction from
the center of the discovery shaft, at which this notice is posted, lengthwise of the claim, together
with three hundred (300) feet in width of the surface grounds, on each
side of the center of said claim. The general course of the lode deposit and premises is from the
southeast to the northwest

The claim is situated and located in the Warren Mining District, in
Cochise County, in the Territory of Arizona, about five miles
in a southeasterly direction from the city of ~~Luas~~ Bisbee,
and is bounded on the north by the Little Mary claim Sur. No. 2019
on the east by the Ocatea claim Sur No. 2019, on the south by the
Bisbee Queen No. 3 and the Cora claim Sur. No. 2187, on the west by
the Canyon claim unsurveyed.

The surface boundaries of the claim are marked upon the ground as follows: Beginning at
a monument

at a point in southeasterly direction about 400 feet from
the discovery shaft (at which this notice is posted,) being in the center of the southeast
end line of said claim; thence southwesterly about 300 feet to a post and monument
, being the S. W. corner of said claim; thence
northwesterly about 1500 feet to a post and monument, being at the
N. W. corner of said claim; thence northeasterly about 300 feet
to a monument at the center of the northwest end of said claim;
thence northeasterly about 300 feet to a post and monument, being at the
N. E. corner of said claim; thence southeasterly about 1500
feet to a post and monument at the S. E. corner of said claim;
thence southwesterly about 300 feet to the place of beginning.

All done under the provisions of Chapter Six, of Title XXXII, of the Revised Statutes of
the United States, and of an Act of the General Assembly of Arizona, entitled "An Act to
Revise and Codify the Laws of the Territory of Arizona," approved March 16, 1901.

This is an Amended Location Notice of the amended notice of the Bisbee Queen
Mining Claim, located by James Rielly

on the 27 day of
August 1903, and recorded in Book 28 of Records of Mines, at
page 332, in the office of the County Recorder of the aforesaid County of Cochise
to which reference is hereby made, and this amended Location Notice is made and posted to
correct errors in the description in the said original Location Notice.

Dated and posted on the ground this 9 day of April 1906

WITNESS.

J. A. Sherwood.

E. E. Dennis

TERRITORY OF ARIZONA, } ss.
 County of.....

I, County Recorder in and for the County and Territory aforesaid, do hereby certify that the within instrument was filed for record at o'clock, M., on this day of 190..., and duly recorded in Book No. of Records of County, Arizona, at pages

WITNESS my hand and official seal the day and year first above written.

Franklin
 County Recorder.

No. 2158

AMENDED
Notice of Location.
 LOPE CLAIM.

.....
 Bisbee Queen

Dated 190...

Filed and Recorded at request of
R. A. Jessemer

APR 12 1906 A. D. 190...

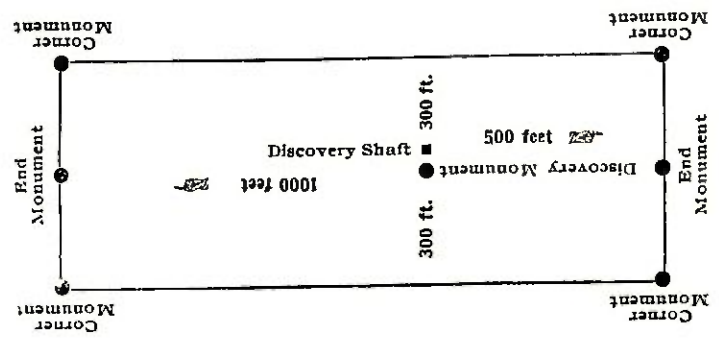
at M.

Book 36 Record of Mines

Pages 219

..... County Recorder.

By Deputy Recorder.



This diagram is to give locator a general idea of plan of location under the new law. The Discovery Shaft can be in the center of claim or any distance from either end desired. In the diagram it is placed 500 feet from one end and 1000 feet from the other. Commence description of claim at a center end monument, giving its distance and direction from center of Discovery Shaft; thence bound the claim in either direction. In description be careful to state locality of claim with reference to some natural object, or permanent monument, as will identify the claim.

4-688.

U. S. SURVEYOR-GENERAL'S FINAL CERTIFICATE ON FIELD NOTES.

Department of the Interior,

OFFICE OF U. S. SURVEYOR-GENERAL,

Phoenix, Arizona,

June 13th, 1906.

I, U. S. Surveyor-General for District of Arizona,

do hereby certify that the foregoing transcript of the Field Notes, return and approval of the survey of the mining claim of E. E. Dennis,

known as the "Canyon," "Gold Hill," "South Side," "Bisbee Queen," "Bisbee Queen No. 2," and Bisbee Queen No. 3,"

situate in Warren

Mining District, Cochise County, Territory of Arizona,

in Section APPROX., Township No. 23 S., Range No. 24 E. G. & S. R. B. & M. and

designated as Survey No. 2244, has been correctly copied from the originals on file in

this office; that said Field Notes furnish such an accurate description of said mining claim as will, if incorporated into a patent, serve fully to identify the premises, and that such reference is made therein to natural objects or permanent monuments as will perpetuate and fix the locus thereof.

And I further certify that ^{less than} five hundred dollars' worth of labor has been expended or improvements made upon ^{or for each of} said mining claims by claimant or his grantors, and that said improvements consist of, *at time of survey, 3 cuts and 4 shafts, total value \$825.00*

and that no portion of said labor or improvements has been included in the estimate of expenditures upon any other claim.

I further certify that the plat thereof, filed in the U. S. Land Office at Phoenix, Arizona, is correct and in conformity with the foregoing Field Notes.

Frank S. Ingalls,

United States Surveyor-General for District of Arizona.

(4-687.)

Surveyor General's Certificate of Approval of Field Notes and Survey of Mining Claim.

Department of the Interior,

Office of U. S. Surveyor General,

Phoenix, Arizona,

June 13, 18

I, U. S. Surveyor General for District of Arizona,

do hereby certify that the foregoing and hereto attached Field Notes and Return of the Survey of the Mining Claim of E. E. Dennis

....., known as the

"Canyon," "Gold Hill," "South Side," "Bisbee Queen," "Bisbee Queen No. 2" and "Bisbee Queen No. 3,"

situate in Warren mining district,

Cochise County, Territory of Arizona

in Section approx., Township No. 23 S., Range No. 24 E.G. & S.R.B. & M.

....., designated as Survey No. 2244

executed by I. J. Stauber, U. S. Deputy Mineral

Surveyor, April 23-26, 1906, 18, under my instructions dated

April 19, 1906, 18, have been critically examined and the

necessary corrections and explanations made, and the said Field Notes and Return, and

the Survey they describe, are hereby approved. A true copy of the copy of the location

certificate filed by the applicant for survey is included in the field notes.

Frank A. Sgall
.....
U. S. Surveyor General for Arizona

MAR 19