

**MS .**

**0**

**2**

**2**

**5**

**3**



July 2-1906

Copy by  
J. A. Sherwood  
July 4/06

(4-683.)

Mineral Survey No. 2253

Lot No.

ARIZONA Land District.

# FIELD NOTES

OF THE SURVEY OF THE MINING CLAIM OF

J. A. Sherwood

KNOWN AS THE

White Horse

WARREN Mining District,

Cochise County, Territory of Arizona

Section approx. Township 23 S., Range 24 E. C. & S. R. B. & M.

Surveyed under instructions dated May 26, 1906

by I. J. Stauber,  
U. S. Deputy Mineral Surveyor.

Claim located see location notice, 1

Survey commenced June 7 1906, 1

Survey completed June 7 1906, 1

o 6-100

Postoffice address of claimant,

Bisbee, Cochise County, Arizona.

Till  
Ledge  
or  
area

FEET

Beginning at Cor. No. 1, the S. E. Corner, identical with location, a pine post 4 ft. long, 4 in. sq., set 18 in. in the ground in a mound of stones and scribed 1-2253<sup>3</sup> W. H. L, whence a pine post of same dimensions and scribed B P 1-2253 brs.  $N. 5^{\circ} 38' W.$ , 50 ft., and a second pine post of same dimensions and scribing brs. S.  $79^{\circ} 57' W.$ , 50 ft., no bearing monuments available and the N. W. Cor. Sec. 30, Tp. 23 S., R. 25E., G. & S. R. B. & M. brs. S.  $24^{\circ} 33' E.$ , 5256.4 ft.

Thence S.  $79^{\circ} 57' W.$

1499.7 to Cor. No. 2, the S. W. Cor., identical with location a pine post 4 ft. long, 4 in. sq., set 18 in. in the ground in a mound of stones and scribed 2-2253 W H L, whence a pine post of same dimensions and scribed B P 2-2253 brs. N.  $79^{\circ} 57' E.$ , 50 ft., and a second pine post of same dimensions and scribing brs. N.  $5^{\circ} 38' W.$ , 50 ft., no bearing monuments available.

Thence N.  $5^{\circ} 38' W.$

295.4 to original location for W.H.C.

585.4 same bearing, to Cor. No. 3, the N. W. Cor., identical with location and with Cor. No. 2, Red Jacket Lode, Survey No. 2254 and situated on the east side line Oversight lode, unsurveyed, a pine post 4 ft. long, 4 in. sq., set 18 in. in the ground in a mound of stones and scribed 3-2253 W H L, whence a pine post of same dimensions and scribed B P 3-2253 brs. S.  $5^{\circ} 38' E.$ , 50 ft., and a second pine post of same dimensions and scribing brs. N.  $79^{\circ} 47' E.$ , 50 ft., no bearing monuments available.

Thence N.  $79^{\circ} 47' E.$

X  
1500.0 along <sup>line</sup> 1-2 Red Jacket lode, Survey No. 2254, to Cor. No. 4, the N. E. Cor. identical with location and with Cor. No. 1, Red Jacket lode, Survey No. 2254 and situated on the west side line of Jack Pot No. 4 lode, unsurveyed,

Feet

a pine post 4 ft. long, 4 in. sq., set 18 in. in the ground in a mound of stones and scribed 4-2253 W H L, whence a pine post of same dimensions and scribed D P 4-2253 hrs. S. 79° 47' W., 50 ft., and a second pine post of same dimensions and scribing hrs. S. 5° 33' E., 50 ft., no bearing monuments available.

Thence S. 5° 33' E.

300.0

to original location for F.E.C.

599.7

same bearing to Cor. 1, the place of beginning.

## LEDGE

The presumed course of the vein on this claim is from the F. E. C. location S. 79° 47' W., 1500 ft.

## AREA

Total and Net area of White Horse lode, 20.511 A.

## IMPROVEMENTS

I hereby certify that the value of the labor and improvements on this claim placed thereon by the claimant or his grantors is as follows:

No. 1

Discovery shaft, 4 x 6 x 10 ft. deep hrs. from W.F.C., N. 79° 47' E., 300.0 ft., Value, \$100.00

Note: Complete affidavit of \$500.00 worth of improvements will be furnished prior to the expiration of the period of publication.

## ADJOINING CLAIMS.

North

Red Jacket lode, Survey No. 2254, owned by the applicant herein.

East

Jack Pot No. 4 lode, unsurveyed, owned by J. J. Bowen

South

Kicker lode, unsurveyed, owned by J. J. Bowen.

West

Oversight lode, unsurveyed, owned by J. J. Bowen.

## LOCATION

This claim is located about one mile in an easterly direction from the shaft of the American-Ogishaw Development Co., on unsurveyed lands in the Warren Mining District, Cochise County, Territory of Arizona,



approximately in TP. 25 S., R. 24 E., G. & S., R. T. 8  
E.

INSTRUMENT

This survey was made with the C. L. Berger &  
Son No. 1 C Transit. The courses were deflected from  
the true meridian as determined by Solar observation  
checked by an observation on Polaris. The distances  
were measured with a 300 ft. steel tape.

Magnetic variation, 12° 30' E. at all corners



U. S. Deputy Mineral Surveyor.

Dated Bisbee, Arizona.

June 23, 1903.

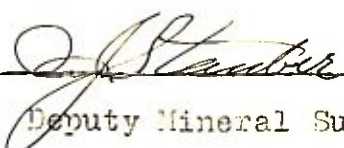
## WHITE HORSE LOBE

situated in the Warren Mining District, Cochise County, Territory of Arizona, and owned by J. A. Sherwood,

## AFFIDAVIT OF \$500.00 IMPROVEMENTS

I hereby certify that the value of the labor and improvements on this claim placed thereon by the claimant or his grantors is not less than \$500.00 and that said improvements were placed on said claim before the 15th day of August <sup>(1906)</sup> and prior to the expiration of the period of publication of the notice of application for patent. Said improvements are as follows:

No. 1	Discovery shaft, 4 x 6 x 30 ft. deep hrs. from W.P.C. location, N. 79° 43' E., 200.0 ft.	Value, \$300.00
No. 2	Cut, 5 x 10 x 16 ft hrs. from Cor. No. 4, S. 0° 15' W., 325.0 ft.	Value, \$150.00
No. 3	Cut, 5 x 10 x 8 ft. hrs. from Cor. No. 4, S. 2° 40' W., 328.0 ft.	Value, \$100.00
No. 4	Cut, 6 x 10 x 20 ft. hrs. from Cor. No. 4, S. 8° 45' W., 242.0 ft.	Value, \$250.00
No. 5	Cut, 6 x 10 x 20 ft. hrs. from Cor. No. 4, S. 9° 58' W., 240.0 ft.	Value, \$250.00
No. 6	Cut, 6 x 10 x 20 ft. hrs. from Cor. No. 4, S. 10° 45' W., 236.0 ft.	Value, \$250.00
No. 7	Cut, 6 x 10 x 18 ft. hrs. from Cor. No. 4, S. 33° 45' W., 426.0 ft.	Value, \$150.00
No. 8	Cut, 7 x 10 x 20 ft. hrs. from Cor. No. 4, S. 69° 10' W., 412.0 ft.	Value, \$250.00
No. 9	Cut, 5 x 10 x 20 ft. hrs. from Cor. No. 4, S. 69° 27' W., 410.0 ft.	Value, \$200.00
	Total Improvements on Claim,	\$1900.00

  
U.S. Deputy Mineral Surveyor

Dated at Bisbee, Arizona,

August 15th, 1906.

# Affidavit of Five Hundred Dollars Improvements.

We, H. E. Birkner and W. J. Gotchell

of lawful age, being first duly sworn according to law, depose and say: That we are acquainted with the

White Horse mining claim, situate in Warren

mining district, Cochise County, Arizona Territory, for which

J. A. Sherwood

has made application for survey prior to application for patent under the provisions of the Act of Congress

approved May 10, 1872; and that the labor done and improvements made thereon by the applicant and

his grantor exceed five hundred dollars in value, and further that we are not personally interested

in said mine.

H. E. Birkner  
W. J. Gotchell

TERRITORY OF ARIZONA, }  
COUNTY OF Cochise } ss:

Sworn to and subscribed before me this 15th day

[SEAL.]

of August, 1900

Paul Peter

17171b400-3-05

In and for the County of Cochise, Arizona Territory,  
My Commission Expires \_\_\_\_\_

(4-691.)

# Certificate of U. S. Surveyor General

AS TO

EXPENDITURES REPORTED AFTER RETURN OF SURVEY OF MINING CLAIM.


I, U. S. Surveyor General for District of Arizona,  
do hereby certify that Five Hundred Dollars' worth of labor has been expended or  
improvements made by claimant or his grantors, upon the mining claim of  
J. A. Sherwood

known as the White Horse  
situate in Warren mining district,  
Cochise County, Arizona

in Section \_\_\_\_\_, Township No. \_\_\_\_\_, Range No. \_\_\_\_\_;

that said improvements consist of 8 cuts and 1 shaft, total value \$1900.00

\_\_\_\_\_, and that no portion of said labor or improvements has been  
included in the estimate of expenditures upon any other claim. A copy of the report of  
I. J. Stauber, U. S. Deputy Mineral Surveyor, dated  
August 15, 1906, is hereto attached.

  
U. S. Surveyor General for Arizona,

Office of U. S. Surveyor General,  
Phoenix, Arizona,

November 23, 1906, 1



# FINAL OATHS FOR SURVEYS.

## LIST OF NAMES.

A list of the names of the individuals employed by I. J. Stauber  
 United States Deputy Mineral Surveyor, to assist in running, measuring, and marking the lines, corners, and  
 boundaries described in the foregoing field notes of the survey of the mining claim of J. A. Sherwood  
 known as the White Horse  
 and showing the respective capacities in which they acted.

W. C. Gatchell, Chainman.  
H. E. Birkner, Chainman.  
 \_\_\_\_\_, Axman.  
 \_\_\_\_\_, Flagman.

## FINAL OATHS OF ASSISTANTS.

We, W. C. Gatchell  
 and H. E. Birkner, do solemnly swear that we assisted I. J. Stauber, United States Deputy Mineral Surveyor, in marking the corners and surveying  
 the boundaries of the mining claim of J. A. Sherwood  
 known as the White Horse  
 represented in the foregoing field notes as having been surveyed by said deputy mineral surveyor and under his  
 direction; and that said survey has been in all respects, to the best of our knowledge and belief, faithfully and  
 correctly executed, and the corner and boundary monuments established according to law and the instructions  
 furnished by the United States Surveyor-General for Arizona

W. C. Gatchell, Chainman.  
H. E. Birkner, Chainman.  
 \_\_\_\_\_, Axman.  
 \_\_\_\_\_, Flagman.

Subscribed and sworn to by the above-named persons before me this 25  
 day of June, 1906

Mark Stetson  
 NOTARY PUBLIC  
 in and for the County of Cochise, Territory of Arizona.  
 My Commission Expires March 12, 1910

(4-686.)

FINAL OATH OF U. S. DEPUTY MINERAL SURVEYOR

I, I. J. Stauber, U. S. Deputy Mineral Surveyor, do solemnly swear that, in pursuance of instructions received from the United States Surveyor General for Arizona, dated May 26, 1906, I have, in strict conformity to the laws of the United States, the official regulations and instructions thereunder, and the instructions of said Surveyor General, faithfully and correctly executed the survey of the Mining Claim of J. A. Sherwood, known as the White Horse, situate in WARREN Mining District, Cochise County Territory of Arizona in Section approx., Township No. 23 S., Range No. 24 E. G. & S. R. D. & M. unsur. and designated as Survey No. 2253, as represented in the foregoing field notes, which accurately show the boundaries of said mining claim as distinctly marked by monuments on the ground, and described in the attached copy of the location certificate, which was received by me from the Surveyor General with said instructions, and that all the corners of said survey have been established and perpetuated in strict accordance with the law, official regulations and instructions thereunder; and I do further solemnly swear that the foregoing are the true and original field notes of said survey and my report therein, and that the labor expended and improvements made upon said mining claim by claimant or his grantors are as therein fully stated, and that the character, extent, location and itemized value thereof are specified therein with particularity and full detail, and that no portion of said labor or improvements so credited to this claim has been included in the estimate of expenditures upon any other claim.

I. J. Stauber
U. S. Deputy Mineral Surveyor.

Subscribed and sworn to by the said I. J. Stauber, U. S. Deputy Mineral Surveyor, before me Frank Pettee, notary public this 23 day of June, 1906.

Frank Pettee
NOTARY PUBLIC

In and for the County of Cochise, Territory of Arizona. My Commission Expires March 12, 1910.



# Notice of Mining Location

## LODE CLAIM

To All Whom It May Concern:

This Mining Claim, the name of which is the White Horse Mining Claim, situate on lands belonging to the United States of America, and in which there are valuable mineral deposits, was entered upon and located for the purposes of exploration and purchase by J. S. Smyth, a citizen of the U.S.

(Locator must insert either "a citizen of the United States," or, "who has declared his intention to become a citizen of the United States.")

the undersigned, on the 12 day of January 1903

The length of this claim is 1500 feet, and 1 claim 1300 feet, in a easterly direction and 200

feet in a westerly direction from the center of the discovery shaft, at which this notice is posted, lengthwise of the claim, together with 300 feet in width of the surface grounds, on each

side of the center of said claim. The general course of the lode deposit and premises is from the east to the west

The claim is situated and located in the Warren Mining District, in Cochoise County, in the Territory of Arizona, about 2 1/2 miles in a southeasterly direction from the city of Bisbee.

The surface boundaries of the claim are marked upon the ground as follows: Beginning at a monument of stones, thence running to a monument of stones

at a point in a westerly direction 200 feet from the discovery shaft (at which this notice is posted), being in the center of the west end line of said claim; thence South 300 feet to a monument of stone, being the S. W. corner of said claim; thence 1500 feet to a monument, being at the S. E. corner of said claim; thence 300 feet to a monument at the center of the east end of said claim; thence 300 feet to a monument, being at the N. E. corner of said claim; thence 1500 feet to a monument at the N. W. corner of said claim; thence 300 feet to the place of beginning.

All done under the provisions of Chapter Six, of Title XXXII, of the Revised Statutes of the United States, and of an Act of the General Assembly of Arizona, entitled "An Act to Revise and Codify the Laws of the Territory of Arizona," approved March 16, 1901.

Dated and posted on the ground this 12 day of January 1903

J. S. Smyth

TERRITORY OF ARIZONA, } ss.  
 County of.....

I,....., County Recorder in and for the County and Territory aforesaid, do hereby certify that the within instrument was filed for record at.....o'clock,.....M., on this.....day of.....190..., and duly recorded in Book No..... of.....Records of.....County, Arizona, at pages.....

WITNESS my hand and official seal the day and year first above written.

.....  
 County Recorder.

**Notice of Location**

**LODE CLAIM**

.....

Dated.....190.....

Filed and Recorded at request of.....

..... A. D. 190.....

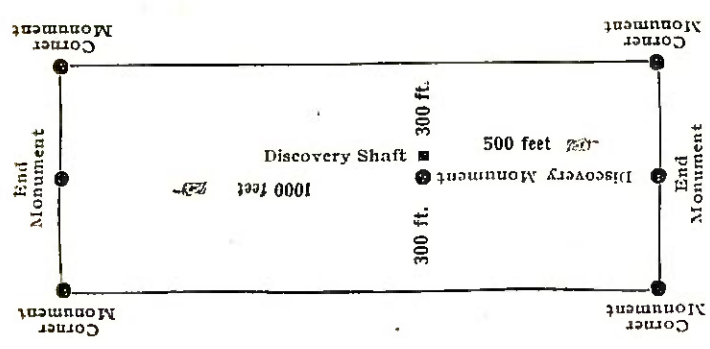
at.....M.

Book.....

Pages.....

.....  
 County Recorder.

By.....  
 Deputy Recorder.



This diagram is to give locator a general idea of plan of location under the new law. The Discovery Shaft can be in the center of claim or any distance from either end desired. In the diagram it is placed 500 feet from one end and 1000 feet from the other. Commence description of claim at a center end monument, giving its distance and direction from center of Discovery Shaft; thence bound the claim in either direction. In description be careful to state locality of claim with reference to some natural object, or permanent monument, as will identify the claim.



Territory of Arizona, )  
County of Cochise. ) :SS.

I, Frank Hare County Recorder in and for said county, hereby certify that I have compared the annexed copy with the original location notice of the *White Horse* mining claim, filed and recorded in my office on the *25th day of March 1903* in Book *23* page *489* Record of Mines, and that the same is a full, true and correct copy of such original and of the whole thereof.  
Witness my hand and seal of office, this 21st day of May 1906.

*Frank Hare*

County Recorder.

4-688.

U. S. SURVEYOR-GENERAL'S FINAL CERTIFICATE ON FIELD NOTES.

Department of the Interior,

OFFICE OF U. S. SURVEYOR-GENERAL,

Phoenix, Arizona,

July 27, 1906.

I, U. S. Surveyor-General for District of Arizona do hereby certify that the foregoing transcript of the Field Notes, return and approval of the survey of the mining claim of J. A. Sherwood

known as the White Horse situate in Warren

Mining District, Cochise County, Arizona

in Section APPROX., Township No. 23 S., Range No. 24 E., and

designated as Survey No. 2253, has been correctly copied from the originals on file in this office; that said Field Notes furnish such an accurate description of said mining claim as will, if incorporated into a patent, serve fully to identify the premises, and that such reference is made therein to natural objects or permanent monuments as will perpetuate and fix the locus thereof.

less than And I further certify that five hundred dollars' worth of labor has been expended or improvements made upon said mining claim by claimant or his grantors, and that said improvements consist of at time of survey, 1 shaft, value \$100.00

and that no portion of said labor or improvements has been included in the estimate of expenditures upon any other claim.

I further certify that the plat thereof, filed in the U. S. Land Office at Phoenix, Arizona is correct and in conformity with the foregoing Field Notes.

Frank S. Ingalls,

United States Surveyor-General for Arizona.



TERRITORY OF ARIZONA, }  
 County of..... } ss.

I,....., County Recorder in and for the County and Territory aforesaid, do hereby certify that the within instrument was filed for record at.....o'clock,.....M., on this.....day of.....190..., and duly recorded in Book No..... of.....Records of.....County, Arizona, at pages.....

WITNESS my hand and official seal the day and year first above written.

.....  
 County Recorder.

**Notice of Location**

**LODE CLAIM**

Dated.....190.....

Filed and Recorded at request of.....

..... A. D. 190.....

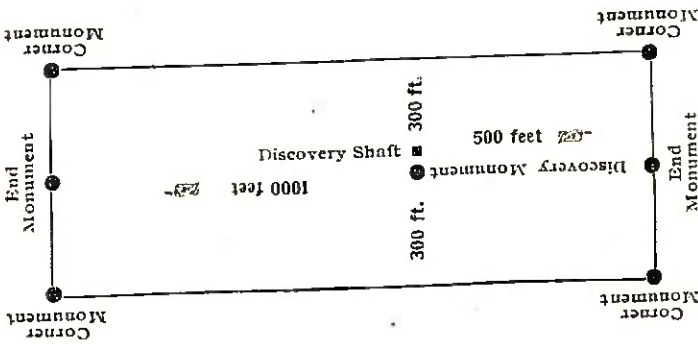
at..... M.

Book.....

Pages.....

.....  
 County Recorder.

By.....  
 Deputy Recorder.



This diagram is to give locator a general idea of plan of location under the new law. The Discovery Shaft can be in the center of claim or any distance from either end desired. In the diagram it is placed 500 feet from one end and 1000 feet from the other. Commence description of claim at a center end monument, giving its distance and direction from center of Discovery Shaft; thence bound the claim in either direction. In description be careful to state locality of claim with reference to some natural object, or permanent monument, as will identify the claim.

4-687.

SURVEYOR-GENERAL'S CERTIFICATE OF APPROVAL OF FIELD  
NOTES AND SURVEY OF MINING CLAIM.

**Department of the Interior,**

*Office of U. S. Surveyor-General,*

Phoenix, Arizona,

July 27, 1906.

I, U. S. Surveyor-General for District of Arizona

do hereby certify that the foregoing and hereto attached Field Notes and Return of the Survey of the  
Mining Claim of J. A. Sherwood

....., known as the

White Horse

situate in Warren Mining District,

Cochise County, Arizona

in Section approx., Township No. 23 S., Range No. 24 E.

....., designated as Survey No. 2253

executed by I. J. Stauber, U. S. Deputy Mineral


Surveyor, June 7, 1906, under my instructions dated

April 26, 1906, have been critically examined and the necessary cor-

rections and explanations made, and the said Field Notes and Return, and the Survey they describe,

are hereby approved. A true copy of the copy of the location certificate filed by the applicant.. for

survey is included in the field notes.

  
.....  
U. S. Surveyor-General for Arizona.



