

MS -

0

2

2

6

0

# POOR QUALITY

**The following pages are scanned at the best possible quality setting. The original pages are of poor quality and this is the best possible reproduction.**

JUN 27 1906

*Copy of  
Survey  
of  
Roosevelt*

(4-683.)

Mineral Survey No. 2260

Lot No.

ARIZONA Land District.

# FIELD NOTES

OF THE SURVEY OF THE MINING CLAIM OF

J. A. Sherwood

KNOWN AS THE

Roosevelt

WARREN Mining District.

Cochise County, Territory of Arizona

Section approx., Township 23 S., Range 24 E. G. & S. T. B. & N.

Surveyed under instructions dated May 26, 1906, 1

by I. J. Stauber  
U. S. Deputy Mineral Surveyor

Claim located see location notice 1

Survey commenced June 4, 1906. 1

Survey completed June 4, 1906. 1

6-101

Postoffice address of claimant,

Bisbee, Cochise County, Territory of Arizona.

*See  
Lodge  
is  
area*

## Roosevelt Lode

Feet

Beginning at Cor. No. 1, the S. E. Cor., identical with location and situated on the west side line of Last Chance Lode, unsurveyed, and on the north side line of Bright Hope lode, unsurveyed, at N.  $89^{\circ} 8' W.$ , 38.7 ft. from the N. E. Cor. a pine post 4 ft. long, 4 in. sq., set 18 in. in the ground in a mound of stones and scribed 1-2260 R L, whence a pine post of same dimensions and scribed B P 1-2260 brs. N.  $0^{\circ} 52' E.$ , 50 ft. and a second pine post of same dimensions and scribing brs. N.  $89^{\circ} 8' W.$ , 50 ft., no bearing monuments available and the N. W. Cor. Sec. 30, Tp. 25 S., R. 25 E., C. & S. D. P. & M., brs. S.  $38^{\circ} 59' E.$ , 7444.9 ft.

Thence N.  $89^{\circ} 8' W.$

500.0 along the north side line of Bright Hope lode, unsurveyed to original location for S.E.C.

600.0 same bearing to Cor. No. 2, the S. W. Cor., identical with location and situated on line 1-3 Michigan lode, Survey No. 2262, at N.  $0^{\circ} 52' E.$ , 246.0 ft., from Cor. No. 1, a pine post 4 ft. long, 4 in. sq., set 18 in. in the ground in a mound of stones and scribed 2-2260 R L, whence a pine post of same dimensions and scribed B P 2-2260 brs. S.  $89^{\circ} 8' E.$ , 50 ft., and a second pine post of same dimensions and scribing brs. N.  $0^{\circ} 52' E.$ , 50 ft., no bearing monuments available.

Thence N.  $0^{\circ} 52' E.$

1254.0 to Cors. No. 5 and 6, respectively, of Cook lode, Survey No. 2029, and Michigan lode, Survey No. 2262,

1500.0 same bearing, to Cor. No. 3, the N. W. Cor., identical with location and with Cor. No. 2, Cook lode, Survey No. 2029, a pine post 4 ft. long, 4 in. sq., set 18 in. in the ground in a mound of stones and scribed 3-2260 R L, whence a pine post of same dimensions and scribed B P 3-2260 brs. S.  $0^{\circ} 52' W.$ , 50 ft., and a second pine post of same dimensions and scribing brs. S.  $89^{\circ} 8' E.$

Feet

50 ft., no bearing monuments available.

Thence S. 89° 8' E.

300.0 along line 2-1 Cook lode, Survey No. 2029, to original location for N.E.C.

300.0 same bearing, to Cor. No. 4, the N. E. Cor., identical with location and situated on line 1-2 Cook lode, Survey No. 2029 at N. 89° 8' W., 212.8 ft., a pine post 4 ft. long, 4 in. sq., set 16 in. in the ground in a mound of stones and scribed 4-2260 R L, whence a pine post of same dimensions and scribed D P 4-2260 brs. N. 89° 8' W., 50 ft., and a second pine post of same dimensions and scribing brs. S. 0° 52' W., 50 ft., no bearing monuments available.

Thence S. 0° 52' W.

365.9 to the S. W. and N. W. Corners respectively, of Bruce and Last Chance lodes, unsurveyed.

1500.0 same bearing, to Cor. No. 1, the place of beginning.

## LEDGE

The presumed course of the vein on this claim is from the N. E. C., S. 0° 52' W., 1500 ft.

## AREA

Total and Net area of Roosevelt lode, / 20.661 A

## IMPROVEMENTS

I hereby certify that the value of the labor and improvements on this claim placed thereon by the claimant or his grantors, is as follows:

No. 1 Discovery shaft, 4 x 6 x 10 ft deep, brs. from S.E.C., N. 0° 52' E., 200 ft. Value, \$100.00

Note: Complete affidavit of \$500.00 improvements will be furnished prior to the expiration of the period of publication.

## ADJOINING CLAIMS

North Cook lode, Survey No. 2029, owned by H. Denn, et al  
 East Bruce lode, unsurveyed, owned by Frank C. Schmidt  
 and Last Chance lode, unsurveyed, owned by the applicant  
 herein.  
 South Bright Hope, lode, unsurveyed, owned by Fred Colman  
 West Michigan lode, Survey No. 2262, owned by the  
 applicant herein. Cook lode, Survey No. 2029, owned  
 by H. Denn.

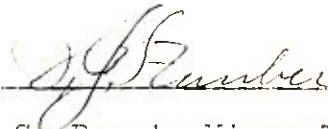
## LOCATION

This claim is located about three-quarters of a mile in an Easterly direction for the shaft of the American-Saginaw Development Co. on unsurveyed lands in the Warren Mining District, Cochise County, Territory of Arizona, approximately in T<sub>27</sub> N., R 24 E., C. & G. R. B. & M.

## INSTRUMENT

This survey was made with a C. L. Bengt & Son No. 1 C Transit, the courses were deflected from the true meridian as determined by Solar observation checked by an observation on Polaris. The courses were measured with a 300 ft. steel tape.

Magnetic variation, 12° 30' E. at all corners.

  
 U.S. Deputy Mineral Surveyor.

Dated at Bisbee, Arizona,

June 23, 1906.

*Capt. E. J. ...*

ROOSEVELT LODE

situated in the Warren Mining District, Cochise County, Territory of Arizona, and owned by J. A. Sherwood,

AFFIDAVIT OF \$500.00 IMPROVEMENTS

I hereby certify that the value of the labor and improvements on this claim placed thereon by the claimant or his grantors is not less than \$500.00 and that said improvements were placed on said claim before the 15th day of August <sup>(1908)</sup> and prior to the expiration of the period of publication of the notice of application for patent. Said improvements are as follows:

- |       |  |
|-------|--|
| No. 1 | Discovery shaft, 4 x 6 x 10 ft. deep hrs. from S.M.C. location N. 0° 52' E., 200.0 ft. Value, \$100.00 |
| No. 2 | Shaft, 4 x 5 x 50 ft. deep hrs. from Cor. No. 4, S. 60° 51' W., 270.0 ft. Value, <u>\$500.00</u>       |
|       | Total Improvements on Claim, \$600.00  |

*J. Stuber*  
U. S. Deputy Mining Surveyor

Dated at Bisbee, Arizona,  
August 15th, 1908.

# Affidavit of Five Hundred Dollars Improvements.

We, H. E. Birkner and W. G. Gitchell

of lawful age, being first duly sworn according to law, depose and say: That we are acquainted with the

Roosevelt mining claim, situate in Warren

mining district, Cochise County, Arizona Territory, for which

J. A. Sherwood

has made application for survey prior to application for patent under the provisions of the Act of Congress

approved May 10, 1872; and that the labor done and improvements made thereon by the applicant... and

his grantor exceed five hundred dollars in value, and further that we are not personally interested

in said mine.

H. E. Birkner

W. G. Gitchell

TERRITORY OF ARIZONA,

COUNTY OF Cochise } ss:

Sworn to and subscribed before me this 15th day

[SEAL.]

of August, 1909

Frank Pettie

NOTARY PUBLIC

In and for the County of Cochise, Territory of Arizona.  
My Commission Expires March 12, 1910.



(4-691.)

# Certificate of U. S. Surveyor General

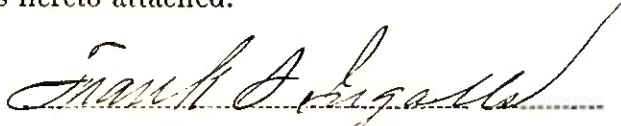
AS TO

EXPENDITURES REPORTED AFTER RETURN OF SURVEY OF MINING CLAIM.

I, U. S. Surveyor General for Dist. of Arizona,  
do hereby certify that Five Hundred Dollars' worth of labor has been expended or  
improvements made by claimant or his grantors, upon the mining claim of  
J. A. Sherwood

known as the Roosevelt,  
situate in Warren mining district,  
Cochise County, Arizona  
in Section \_\_\_\_\_, Township No. \_\_\_\_\_, Range No. \_\_\_\_\_;  
that said improvements consist of 2 shafts, total value \$600.00

\_\_\_\_\_, and that no portion of said labor or improvements has been  
included in the estimate of expenditures upon any other claim. A copy of the report of  
I. J. Stauber, U. S. Deputy Mineral Surveyor, dated  
August 15, 1906, is hereto attached.



U. S. Surveyor General for Arizona,

Office of U. S. Surveyor General,

Phoenix, Arizona,

November 23, 1906, 1

# FINAL OATHS FOR SURVEYS.

## LIST OF NAMES.

A list of the names of the individuals employed by I. J. Stauber  
 United States Deputy Mineral Surveyor, to assist in running, measuring, and marking the lines, corners, and  
 boundaries described in the foregoing field notes of the survey of the mining claim of  
J. A. Sherwood  
 known as the Roosevelt  
 and showing the respective capacities in which they acted.

W. C. Gatchell, Chainman.  
H. E. Birkner, Chainman.  
 \_\_\_\_\_, Axman.  
 \_\_\_\_\_, Flagman.

## FINAL OATHS OF ASSISTANTS.

We, W. C. Gatchell  
 and H. E. Birkner, do solemnly swear that we assisted  
I. J. Stauber, United States Deputy Mineral Surveyor, in marking the corners and surveying  
 the boundaries of the mining claim of  
J. A. Sherwood  
 known as the Roosevelt  
 represented in the foregoing field notes as having been surveyed by said deputy mineral surveyor and under his  
 direction; and that said survey has been in all respects, to the best of our knowledge and belief, faithfully and  
 correctly executed, and the corner and boundary monuments established according to law and the instructions  
 furnished by the United States Surveyor-General for Arizona

W. C. Gatchell, Chainman.  
H. E. Birkner, Chainman.  
 \_\_\_\_\_, Axman.  
 \_\_\_\_\_, Flagman.

Subscribed and sworn to by the above-named persons before me this 25  
 day of June, 1906.

Stanley  
 NOTARY PUBLIC  
 In and for the County of Cochise, Territory of Arizona.  
 My Commission Expires March 12, 1910.

(4-686.)

FINAL OATH OF U. S. DEPUTY MINERAL SURVEYOR

I, I. J. Stauber, U. S. Deputy Mineral Surveyor, do solemnly swear that, in pursuance of instructions received from the United States Surveyor General for Arizona, dated May 26, 1906, I have, in strict conformity to the laws of the United States, the official regulations and instructions thereunder, and the instructions of said Surveyor General, faithfully and correctly executed the survey of the Mining Claim of J. A. Sherwood, known as the Roosevelt, situate in WARREN Mining District, Cochise County Territory of Arizona in Section approx., Township No. 23 S., Range No. 24 E. G. & S. R. B. & H. unass., and designated as Survey No. 2260, as represented in the foregoing field notes, which accurately show the boundaries of said mining claim as distinctly marked by monuments on the ground, and described in the attached copy of the location certificate, which was received by me from the Surveyor General with said instructions, and that all the corners of said survey have been established and perpetuated in strict accordance with the law, official regulations and instructions thereunder; and I do further solemnly swear that the foregoing are the true and original field notes of said survey and my report therein, and that the labor expended and improvements made upon said mining claim by claimant or his grantors are as therein fully stated, and that the character, extent, location and itemized value thereof are specified therein with particularity and full detail, and that no portion of said labor or improvements so credited to this claim has been included in the estimate of expenditures upon any other claim.

I. J. Stauber
U. S. Deputy Mineral Surveyor.

Subscribed and sworn to by the said I. J. Stauber, U. S. Deputy Mineral Surveyor, before me Frank Pettee, notary public this 23 day of June 1906.

Frank Pettee
NOTARY PUBLIC
In and for the County of Cochise, Territory of Arizona.
My Commission Expires March 12, 1910.

AMENDED  
Notice of Mining Location  
LODE CLAIM

To All Whom it May Concern:

This Mining Claim, the name of which is the Roosevelt  
Mining Claim, situate on lands belonging to the United States of America, and in which there  
are valuable mineral deposits, was entered upon and located for the purposes of exploration and  
purchase by J. S. Smyth

(Locator must insert either "a citizen of the United States," or, "who has declared his intention to become a citizen of the United States.")

the undersigned, on the 14<sup>th</sup> day of November 1902

The length of this claim is 1500 feet,  
and 1 claim 200 feet,  
in a Southerly direction and 1300  
feet in a Northerly direction from  
the center of the discovery shaft, at which this notice is posted, lengthwise of the claim, together  
with 300 feet in width of the surface grounds, on each  
side of the center of said claim. The general course of the lode deposit and premises is from the  
North to the South

The claim is situated and located in the Warren Mining District, in  
Cochise County, in the Territory of Arizona, about 2 miles  
in a Easterly direction from the town of Bisbee  
1/2 of 1 mile from the Dubuker Ranch easterly.

The surface boundaries of the claim are marked upon the ground as follows: Beginning at  
a monument of stone

at a point in a Southerly direction 200 feet from  
the discovery shaft (at which this notice is posted), being in the center of the Southerly  
end line of said claim; thence 300 feet Easterly feet to a monument  
of stone being the S. E. corner of said claim; thence  
1500 feet Northerly feet to a monument of stone, being at the  
N. E. corner of said claim; thence 300 feet Westerly feet  
to a monument of stone at the center of the Northerly end of said claim;  
thence 300 feet Westerly feet to a monument of stone being at the  
N. W. corner of said claim; thence 1500 feet Southerly  
feet to a monument of stone at the S. W. corner of said claim;  
thence 300 feet Easterly feet to the place of beginning.

All done under the provisions of Chapter Six, of Title XXXII, of the Revised Statutes of  
the United States, and of an Act of the General Assembly of Arizona, entitled "An Act to  
Revise and Codify the Laws of the Territory of Arizona," approved March 16, 1901.

This is an Amended Location Notice of the Roosevelt  
Mining Claim, located by J. S. Smyth

on the 14<sup>th</sup> day of  
November 1902, and recorded in Book 23 of Record of Mines, at  
page 71, in the office of the County Recorder of the aforesaid County of \_\_\_\_\_  
to which reference is hereby made, and this amended Location Notice is made and posted to  
correct errors in the description in the said original Location Notice.

Dated and posted on the ground this 20<sup>th</sup> day of June 1904

Witness:  
F. G. Schmidt

Locator: J. S. Smyth

Filed and recorded at request of J. S. Smyth June 25<sup>th</sup> A. D.  
1904 at 9 A. M. Book 31. Record of mines, page 408

Territory of Arizona, )  
                                  ) :SS.  
County of Cochise.     )

I, Frank Hare County Recorder in and for said county, hereby certify that I have compared the annexed copy with the original amended location notice of the *Roosevelt* mining claim, filed and recorded in my office on the *June 25, 1904* in Book *31* page *408* Record of Mines, and that the same is a full, true and correct copy of such original and of the whole thereof.

witness my hand and seal of office, this 21st day of May 1906.

*Frank Hare*

County Recorder.

TERRITORY OF ARIZONA, }  
 County of..... } SS

I,....., County Recorder in and for the County and Territory aforesaid, do hereby certify that the within instrument was filed for record at.....o'clock,.....M., on this.....day of.....190..., and duly recorded in Book No..... of.....Records of.....County, Arizona, at pages.....

WITNESS my hand and official seal the day and year first above written.

.....  
 County Recorder.

2210

AMENDED  
**Notice of Location.**  
 LOPE CLAIM.

*Harrell*

Dated.....190.....

Filed and recorded at the request of.....

.....A. D. 190.....

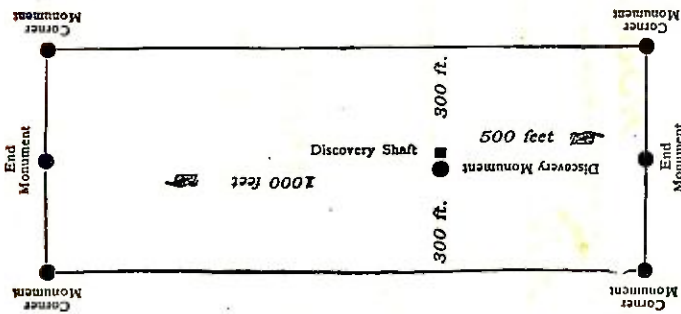
at.....M.

Book.....

Page.....

.....  
 County Recorder.

By.....  
 Deputy Recorder.



This diagram is to give locator a general idea of plan of location under the new law. The Discovery Shaft can be in the center of claim or any distance from either end desired. In the diagram it is placed 500 feet from one end and 1000 feet from the other. Commence description of claim at a center end monument, giving its distance and direction from center of Discovery Shaft; thence bound the claim in either direction. In description be careful to state locality of claim with reference to some natural object, or permanent monument, as will identify the claim.

4-688.

## U. S. SURVEYOR-GENERAL'S FINAL CERTIFICATE ON FIELD NOTES.

**Department of the Interior,**

OFFICE OF U. S. SURVEYOR-GENERAL,

Phoenix, Arizona, .....

..... July 24 ....., 1906.

I, U. S. Surveyor-General for .. District of Arizona .....

do hereby certify that the foregoing transcript of the Field Notes, return and approval of the survey of the mining claim of .. J. A. Sherwood .....

known as the .. Roosevelt .....

situate in .. Warren .....

Mining District, .. Cochise .. County, .. Arizona .....

in Section .. approx. ...., Township No. .. 23 3. ...., Range No. .. 24 E. ...., and designated as Survey No. .. 2260 ....., has been correctly copied from the originals on file in this office; that said Field Notes furnish such an accurate description of said mining claim as will, if incorporated into a patent, serve fully to identify the premises, and that such reference is made therein to natural objects or permanent monuments as will perpetuate and fix the *locus* thereof.

And I further certify that <sup>less than</sup> five hundred dollars' worth of labor has been expended or improvements made upon said mining claim by claimant.. or his. .... grantors, and that said improvements consist of .. at time of survey, 1 shaft, value \$100.00 .....

and that no portion of said labor or improvements has been included in the estimate of expenditures upon any other claim.

I further certify that the plat thereof, filed in the U. S. Land Office at .. Phoenix, .. Arizona .. is correct and in conformity with the foregoing Field Notes.

..... Frank S. Ingalls, .....

..... United States Surveyor-General for .. Arizona. ....

4-687.

SURVEYOR-GENERAL'S CERTIFICATE OF APPROVAL OF FIELD  
NOTES AND SURVEY OF MINING CLAIM.

**Department of the Interior,**

*Office of U. S. Surveyor-General,*

Phoenix, Arizona,

July 24, 1906.

I, U. S. Surveyor-General for District of Arizona

do hereby certify that the foregoing and hereto attached Field Notes and Return of the Survey of the  
Mining Claim of J. A. Sherwood

known as the  
Roosevelt

situate in Warren Mining District,  
Cochise County, Arizona

in Section APPROX, Township No. 23 S., Range No. 24 E.  
designated as Survey No. 2260

executed by I. J. Stauber, U. S. Deputy Mineral  
Surveyor, June 4, 1906, under my instructions dated

May 26, 1906, have been critically examined and the necessary cor-  
rections and explanations made, and the said Field Notes and Return, and the Survey they describe,  
are hereby approved. A true copy of the copy of the location certificate filed by the applicant for  
survey is included in the field notes.

*Frank A. Ingalls*

U. S. Surveyor-General for Arizona.



# SURVEY NO

# — 2260 —

SCALE 1"=400'

13

812.8  
212.5  
600.

