

MS .

0

2

2

6

2

1
JUN 27 1906

copy
July 2/06

(4-683.)

Mineral Survey No. 2262

Lot No.

ARIZONA Land District.

FIELD NOTES

OF THE SURVEY OF THE MINING CLAIM OF

J. A. Sherwood

KNOWN AS THE

Michigan

WARREN Mining District.

Cochise County, Territory of Arizona

Section approx., Township 23 S., Range 24 E. G. & S. R. B. & M.

Surveyed under instructions dated May 26, 1906.

by I. J. Stauber
U. S. Deputy Mineral Surveyor

| | | |
|------------------|----------------------|---|
| Claim located | see location notices | 1 |
| Survey commenced | June 2, 1906. | 1 |
| Survey completed | June 2, 1906. | 1 |

6-103

Postoffice address of claimant,
Bisbee, County of Cochise, Arizona.

The
Lobby
is
area

MICHIGAN LODE.

Feet

Beginning at Cor. No. 1, the S. E. Cor., identical with location, a pine post 4 ft. long, 4 in. sq., set 18 in. in the ground in a mound of stones and scribed 1-2262 M L, whence a pine post of same dimensions and scribed B P 1-2262 brs. N. $0^{\circ} 52' E.$, 50 ft., and second pine post of same dimensions and scribing brs. N. $79^{\circ} 8' W.$, 50 ft., and Cor. No. 1, New Castle lode, Survey No. 2077 brs. S. $52^{\circ} 50' W.$, 2.4 ft., no bearing monuments available, and the N. W. Cor. Sec. 30, Tp. 25 S., R. 25 E., G. & S., R. B. & M. brs. S. $45^{\circ} 17' E.$, 7661.7 ft.

Thence N. $79^{\circ} 8' W.$

300.0 to original location for the S. E. C.

601.5 same bearing, to Cor. No. 2, the S. W. Cor., identical with location and situated on line 9-10 New Castle lode Survey No. 2077, at N. $1^{\circ} 9' E.$, 1.8 ft. from Cor. No. 10 a pine post 4 ft. long, 4 in. sq., set 18 in. in the ground in a mound of stones and scribed 2-2262 M L, whence a pine post of same dimensions and scribed B P 2-2262 brs. S. $79^{\circ} 8' E.$, 50 ft., and a second pine post of same dimensions and scribing brs. N. $1^{\circ} 9' E.$, 50 ft., no bearing monuments available.

Thence N. $1^{\circ} 9' E.$

141.5 along line 9-10 New Castle lode, Survey No. 2077, to the N. W. Cor. of Bright Hope lode, unsurveyed,

483.8 same bearing, to Cor. No. 3, identical with Cor. No. 9, New Castle lode, Survey No. 2077, a pine post 4 ft. long 4 in. sq., set 18 in. in the ground, in a mound of stones and scribed 3-2262 M L, whence a pine post of same dimensions and scribed B P 3-2262, brs. S. $1^{\circ} 9' W.$, 25 ft., and a second pine post of same dimensions and scribing brs. N. $0^{\circ} 47' E.$, 25 ft., no bearing monuments available.

Thence N. $0^{\circ} 47' E.$

435.0 along line 8-9 New Castle lode, Survey No. 2077 to Cor. No. 4, identical with Cors. No. 1 and 8, respectively

Feet

of Rough Rider lode, Survey No. 2252, and New Castle lode Survey No. 2077, a pine post 4 ft. long, 4 in. sq., set 18 in. in the ground in a mound of stones and scribed 4-2262^{M.L.}, whence a pine post of same dimensions and scribed B P. 4-2262 brs. S. 0° 47' W., 25 ft., and a second pine post of same dimensions and scribing brs. N. 0° 51' E. 25 ft., no bearing monuments available.

Thence N. 0° 51' E.

601.0 along line 1-3 Rough Rider lode, Survey No. 2252, to Cor. No. 5, the N. W. Cor., identical with location and with Cor. No. 4 and 6, respectively, of Cook lode, Survey No. 2029, and Rough Rider lode, Survey No. 2252, a pine post 4 ft. long, 4 in. sq., set 18 in. in the ground in a mound of stones and scribed 5-2262^{M.L.}, whence a pine post of same dimensions and scribed B P 5-2262, brs. S. 0° 51' W. 50 ft., and a second pine post of same dimensions (and Cor No 5 Cook lode See No 2029 line 571 58 24 95.3) and scribing brs. S. 79° 8' E., 50 ft., no bearing monuments available.

Thence S. 79° 8' E.

600.0 along line 3-4 Cook lode, Survey No. 2029, to original location for N.F.C.

same bearing, to Cor. No. 6, the N. E. Cor. identical with location and with Cor. No. 5 Cook lode, Survey No. 2029, a pine post 4 ft. long, 4 in. sq., set 18 in. in the ground in a mound of stones and scribed 6-2262 M L whence a pine post of same dimensions and scribed B P 6-2262 brs. N. 79° 8' W. 50 ft., and a second pine post of same dimensions and scribing brs. S. 0° 52' W., 50 ft. and Cor. No. 2, Cook lode, Survey No. 2029, brs. N. 0° 52' E., 240.0 ft., no bearing monuments available.

Thence S. 0° 52' W.

1254.0 along west side line of Roosevelt lode, unsurveyed, to the S. W. Cor. of Roosevelt lode, unsurveyed and the intersection of the north side line of Bright Hope lode

Feet unsurveyed, at S. 89° 8' E., 591.7 ft., from the N. W. Cor.

1500.0 same bearing, to Cor. No. 1, the place of beginning.

LEDGE

The presumed course of the vein on this claim is from the N. E. C. S. 0° 52' W., 1500 ft.

AREA

| | |
|--------------------------------------|------------------------|
| Total and Net Area of Michigan lode, | 20.545 A ✓ |
| Conflict with Bright Hope lode, | |
| unsurveyed - - - - - | 2.634 A (not deducted) |

IMPROVEMENTS

I certify that the value of the labor and improvements on this claim placed thereon by the claimant or his grantors is as follows:

| | | | |
|-------|--|--------|----------|
| No. 1 | Discovery shaft, 4 x 6 x 10 ft. deep, hrs. from S. E. C. | | |
| | N. 0° 52' E., 500.0 ft., | Value, | \$100.00 |

Note: Complete affidavit of \$500.00 improvements on this claim will be furnished prior to the expiration of the period of publication.

ADJOINING CLAIMS

North Cook lode, Survey No. 2029, owned by M. Donn, et al

East Roosevelt lode, unsurveyed, owned by the applicant herein. Bright Hope lode, unsurveyed, owned by Fred Colman.

South Bright Hope, unsurveyed, owned by Fred Colman.

West New ^castle lode, Survey No. 2077, owned by Fred Colman, and John Farley. Rough Rider lode, Survey No. 2252, owned by the applicant herein.

LOCATION


This claim is located about two and three-quarters miles in an Easterly direction from the City of Bisbee, and about one-half miles in an Easterly direction from the shaft of the American-Saginaw Development Company, on unsurveyed lands in the Warren Mining District Cochise County, Arizona, approximately in Tp. 23 S., R.

34 E., G. & S., R. B. & M., unsurveyed.

INSTRUMENT

This survey was made with a C. L. Berger & Sons No. 1 C Transit; the courses were deflected from the true meridian as determined by solar observation checked by an observation on Polaris; the distances were measured with a 300 ft. steel tape.

Magnetic variation $12^{\circ} 30'$ E. at all corners.


U. S. Deputy Mineral Surveyor

Dated at Bisbee, Arizona,

June 21, 1906.

Cap & V. Ariz. 29/16


MICHIGAN LODE

situated in the Warren Mining District, Cochise County, Territory of Arizona, and owned by J. A. Sherwood

AFFIDAVIT OF \$500.00 IMPROVEMENTS

I hereby certify that the value of the labor and improvements on this claim placed thereon by the claimant or his grantors is not less than \$500.00 and that said improvements were placed on said claim before the 15th day of August ⁽¹⁹⁰⁶⁾ and prior to the expiration of the period of publication of the notice of application for patent. Said improvements are as follows:

| | | |
|-------|--|------------------------|
| No. 1 | Discovery shaft, 4 x 3 x 30 ft. deep, hrs. from S.E.C. location, N. 0° 52' E., 500.0 ft. | Value, \$500.00 |
| No. 2 | Shaft, 5 x 7 x 10 ft. deep hrs. from Cor. No. 5, S. 17° 27' E., 342.0 ft. | Value, \$100.00 |
| No. 3 | Shaft, 5 x 7 x 10 ft. deep hrs. from Cor. No. 5, S. 18° 40' E., 315.0 ft. | Value, 100.00 |
| No. 4 | Shaft, 5 x 7 x 10 ft. deep hrs. from Cor. No. 5, S. 19° 39' E., 353.0 ft. | Value, \$100.00 |
| No. 5 | Shaft, 5 x 7 x 10 ft. deep hrs. from Cor. No. 5, S. 19° 50' E., 364.0 ft. | Value, 100.00 |
| No. 6 | Shaft, 5 x 7 x 10 ft. deep hrs. from Cor. No. 5, S. 19° 55' E., 282.0 ft. | Value, \$100.00 |
| No. 7 | Shaft, 4 x 10 x 10 ft. deep hrs. from Cor. No. 5, S. 20° 30' E., 298.0 ft. | Value, \$100.00 |
| No. 8 | Shaft, 5 x 7 x 10 ft. deep hrs. from Cor. No. 5, S. 20° 33' E., 330.0 ft. | Value, \$100.00 |
| No. 9 | Shaft, 4 x 3 x 10 ft. deep hrs. from Cor. No. 5, S. 23° 46' E., 350.0 ft. | Value, <u>\$100.00</u> |
| | Total Improvements on Claim, | \$1100.00 |


 U.S. Deputy Mineral Surveyor

Dated at Bisbee, Arizona,
 August, 15th, 1906.

Affidavit of Five Hundred Dollars Improvements.

We, H. W. Birkner and W. C. Getchell

of lawful age, being first duly sworn according to law, depose and say: That we are acquainted with the

Michigan mining claim, situate in Warren

mining district, Cochise County, Arizona Territory, for which

J. A. Sherwood

has made application for survey prior to application for patent under the provisions of the Act of Congress

approved May 10, 1872; and that the labor done and improvements made thereon by the applicant... and

his grantor exceed five hundred dollars in value, and further that we are not personally interested

in said mine.

H. W. Birkner
W. C. Getchell

TERRITORY OF ARIZONA, }
COUNTY OF Cochise } ss:

Sworn to and subscribed before me this 15th day

[SEAL.]

of August, 1909

Frank Petter

NOTARY PUBLIC

In and for the County of Cochise, Territory of Arizona.
My Commission Expires March 12, 1910.

(4-691.)


Certificate of U. S. Surveyor General

AS TO

EXPENDITURES REPORTED AFTER RETURN OF SURVEY OF MINING CLAIM.

I, U. S. Surveyor General for District of Arizona,
do hereby certify that Five Hundred Dollars' worth of labor has been expended or
improvements made by claimant or his grantors, upon the mining claim of
J. A. Sherwood
known as the Michigan
situate in Warren mining district,
Cochise County, Arizona
in Section _____, Township No. _____, Range No. _____;
that said improvements consist of 9 shafts, total value \$1100.00

_____, and that no portion of said labor or improvements has been
included in the estimate of expenditures upon any other claim. A copy of the report of
L. J. Stauber, U. S. Deputy Mineral Surveyor, dated
August 15, 1906, ~~18~~, is hereto attached.



U. S. Surveyor General for Arizona

Office of U. S. Surveyor General,

Phoenix, Arizona,

November 23, 1906, 1

FINAL OATHS FOR SURVEYS.

LIST OF NAMES.

A list of the names of the individuals employed by I. J. Stauber
 United States Deputy Mineral Surveyor, to assist in running, measuring, and marking the lines, corners, and
 boundaries described in the foregoing field notes of the survey of the mining claim of
J. A. Sherwood
 known as the Michigan
 and showing the respective capacities in which they acted.

W. C. Getchell, Chainman.
H. E. Birkner, Chainman.
 _____, Axman.
 _____, Flagman.

FINAL OATHS OF ASSISTANTS.

We, W. C. Getchell
 and H. E. Birkner, do solemnly swear that we assisted
I. J. Stauber, United States Deputy Mineral Surveyor, in marking the corners and surveying
 the boundaries of the mining claim of
J. A. Sherwood
 known as the Michigan
 represented in the foregoing field notes as having been surveyed by said deputy mineral surveyor and under his
 direction; and that said survey has been in all respects, to the best of our knowledge and belief, faithfully and
 correctly executed, and the corner and boundary monuments established according to law and the instructions
 furnished by the United States Surveyor-General for Arizona

W. C. Getchell, Chainman.
H. E. Birkner, Chainman.
 _____, Axman.
 _____, Flagman.

Subscribed and sworn to by the above-named persons before me this 23
 day of June, 1906

Frank J. [Signature]
 NOTARY PUBLIC
 In and for the County of Cochise, Territory of Arizona,
 My Commission Expires March 12, 1910.

(4-686.)

FINAL OATH OF U. S. DEPUTY MINERAL SURVEYOR

I, I. J. Stauber, U. S. Deputy Mineral Surveyor, do solemnly swear that, in pursuance of instructions received from the United States Surveyor General for Arizona, dated May 26, 1906, I have, in strict conformity to the laws of the United States, the official regulations and instructions thereunder, and the instructions of said Surveyor General, faithfully and correctly executed the survey of the Mining Claim of J. A. Sherwood, known as the Michigan, situate in WARREN Mining District, Cochise County, Territory of Arizona in Section approx., Township No. 23 S. Range No. 24 E. G. & S. R. B. & N. unsurveyed, and designated as Survey No. 2262, as represented in the foregoing field notes, which accurately show the boundaries of said mining claim as distinctly marked by monuments on the ground, and described in the attached copy of the location certificate, which was received by me from the Surveyor General with said instructions, and that all the corners of said survey have been established and perpetuated in strict accordance with the law, official regulations and instructions thereunder; and I do further solemnly swear that the foregoing are the true and original field notes of said survey and my report therein, and that the labor expended and improvements made upon said mining claim by claimant or his grantors are as therein fully stated, and that the character, extent, location and itemized value thereof are specified therein with particularity and full detail, and that no portion of said labor or improvements so credited to this claim has been included in the estimate of expenditures upon any other claim.

I. J. Stauber
U. S. Deputy Mineral Surveyor.

Subscribed and sworn to by the said I. J. Stauber,
U. S. Deputy Mineral Surveyor, before me Frank Pottee, notary public, this 25
day of June, 1906.

Frank Pottee
NOTARY PUBLIC

In and for the County of Cochise, Territory of Arizona.
My Commission Expires March 12, 1910.

Territory of Arizona,)
) :SS.
 County of Cochise.)

I, Frank Hare County Recorder in and for said county, hereby certify that I have compared the annexed copy with the original amended location notice of the *Michigan* mining claim, filed and redorded in my officie on the *June 25, 1904* in Book 31 page *409* Record of Mines, and that the same is a full, true and correct copy of such original and of the whole thereof. Witness my hand and seal of office, this 21st day of May 1906.

Frank Hare

County Recorder.

AMENDED
Notice of Mining Location
 LODE CLAIM

To All Whom it May Concern:

This Mining Claim, the name of which is the Michigan
 Mining Claim, situate on lands belonging to the United States of America, and in which there
 are valuable mineral deposits, was entered upon and located for the purposes of exploration and
 purchase by J. S. Smyth

(Locator must insert either "a citizen of the United States," or, "who has declared his intention to become a citizen of the United States.")

the undersigned, on the 14th day of November 1902

The length of this claim is 1500 feet,
 and 500 claim 500 feet,

in a Southerly direction and 1000
300 feet in a Northerly direction from
 the center of the discovery shaft, at which this notice is posted, lengthwise of the claim; together
 with 300 feet in width of the surface grounds, on each

side of the center of said claim. The general course of the lode deposit and premises is from the
North to the South

The claim is situated and located in the Warren Mining District, in
Cochise County, in the Territory of Arizona, about 2 miles
 in a Easterly direction from the Town of Bisbee
1/2 of 1 mile from the Dubecker Ranch easterly.

The surface boundaries of the claim are marked upon the ground as follows: Beginning at
a monument of stone

at a point in a Southerly direction 500 feet from
 the discovery shaft (at which this notice is posted), being in the center of the Southerly
 end line of said claim; thence Easterly 300 feet to a monument
of stone, being the S. E. corner of said claim; thence
1500 feet N. E. corner of said claim; thence 300 feet Westerly feet
 to a monument of stone at the center of the Northerly end of said claim;
 thence 300 feet Westerly feet to a monument of stone being at the
N. W. corner of said claim; thence 1500 feet Southerly
 feet to a monument of stone at the S. W. corner of said claim;
 thence 300 feet Easterly feet to the place of beginning.

All done under the provisions of Chapter Six, of Title XXXII, of the Revised Statutes of
 the United States, and of an Act of the General Assembly of Arizona, entitled "An Act to
 Revise and Codify the Laws of the Territory of Arizona," approved March 16, 1901.

This is an Amended Location Notice of the Michigan
 Mining Claim, located by J. S. Smyth

on the 14th day of
November 1902, and recorded in Book 25 of Record of Mines, at
 page 72, in the office of the County Recorder of the aforesaid County of Cochise
 to which reference is hereby made, and this amended Location Notice is made and posted to
 correct errors in the description in the said original Location Notice.

Dated and posted on the ground this 20th day of June 1904

Witness:

F. G. Schmidt

J. S. Smyth Locator

Filed and recorded at request of J. S. Smyth June 25th
A. D. 1904 at 9 A. M. Book 31 Record of Mines, page 409

TERRITORY OF ARIZONA, }
 County of..... } SS

I,....., County Recorder in and for the County and Territory aforesaid, do hereby certify that the within instrument was filed for record at.....o'clock,.....M., on this.....day of.....190..., and duly recorded in Book No..... of.....Records of.....County, Arizona, at pages.....

WITNESS my hand and official seal the day and year first above written.

.....
 County Recorder.

AMENDED
Notice of Location.
 LODGE CLAIM.

Dated.....190.....

Filed and recorded at the request of

.....
 A. D. 190.....

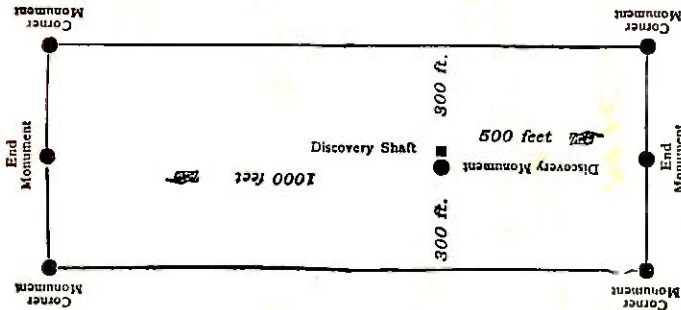
at.....M.

Book.....

Page.....

.....
 County Recorder.

By.....
 Deputy Recorder.



This diagram is to give locator a general idea of plan of location under the new law. The Discovery Shaft can be in the center of claim or any distance from either end desired. In the diagram it is placed 500 feet from one end and 1000 feet from the other. Commence description of claim at a center end monument, giving its distance and direction from center of Discovery Shaft; thence bound the claim in either direction. In description be careful to state locality of claim with reference to some natural object, or permanent monument, as will identify the claim.

4-688.

U. S. SURVEYOR-GENERAL'S FINAL CERTIFICATE ON FIELD NOTES.

Department of the Interior,

OFFICE OF U. S. SURVEYOR-GENERAL,

Phoenix, Arizona,

July 24, 1906.

I, U. S. Surveyor-General for District of Arizona, do hereby certify that the foregoing transcript of the Field Notes, return and approval of the survey of the mining claim of J. A. Sherwood,

known as the MICHIGAN situate in Warren

Mining District, Cochise County, & M. in Section approx., Township No. 23 S., Range No. 24 E. G. & S. R. B., and

designated as Survey No. 2262, has been correctly copied from the originals on file in this office; that said Field Notes furnish such an accurate description of said mining claim as will, if incorporated into a patent, serve fully to identify the premises, and that such reference is made therein to natural objects or permanent monuments as will perpetuate and fix the locus thereof.

And I further certify that less than five hundred dollars' worth of labor has been expended or improvements made upon said mining claim by claimant or his grantors, and that said improvements consist of at time of survey, 1 shaft, value \$100.00

and that no portion of said labor or improvements has been included in the estimate of expenditures upon any other claim.

I further certify that the plat thereof, filed in the U. S. Land Office at Phoenix, Arizona, is correct and in conformity with the foregoing Field Notes.

Frank S. Ingalls,

United States Surveyor-General for District of Arizona.

4-687.

SURVEYOR-GENERAL'S CERTIFICATE OF APPROVAL OF FIELD NOTES AND SURVEY OF MINING CLAIM.

Department of the Interior,

Office of U. S. Surveyor-General,

Phoenix, Arizona,

July 24, 1906.

I, U. S. Surveyor-General for District of Arizona,

do hereby certify that the foregoing and hereto attached Field Notes and Return of the Survey of the Mining Claim of J. A. Sherwood,

known as the

MICHIGAN

situate in Warren Mining District,

Cochise County, Territory of Arizona,

in Section approx., Township No. 23 S., Range No. 24 E. G. & S. T. B. & M.

designated as Survey No. 2262.

executed by I. J. Stauber, U. S. Deputy Mineral

Surveyor, June 2, 1906, under my instructions dated

May 26, 1906, have been critically examined and the necessary cor-

rections and explanations made, and the said Field Notes and Return, and the Survey they describe,

are hereby approved. A true copy of the copy of the location certificate filed by the applicant for

survey is included in the field notes.

Handwritten signature of Frank A. Sargent

U. S. Surveyor-General for District of Arizona.

