

M  
S

0

2

3

0

7



Sept. 22, 06.

Copy W.S.I.

Oct. 8-06

11.21.1906

11.22.1906

(4-683.)

Mineral Survey No. 2307

Lot No. \_\_\_\_\_

Arizona

Land District.

### FIELD NOTES

OF THE SURVEY OF THE MINING CLAIM OF

Stoddard Copper Company

KNOWN AS THE

Copper Outlet, Copper Kettle, <sup>No. 5</sup> Cuprite, Copper Bottom, The Combine,  
Cuprite No. 8, Yaller Kid, Post Office, Agua Fria Mining District,

Yavapai County, Arizona

Section under, Township 12 North, Range 2 East

Surveyed under instructions dated Aug. 9, 1906., 1

by James B. Girand.

U. S. Deputy Mineral Surveyor

Claim located January 25, 1899. . 1

Survey commenced August 19, 1906. . 1

Survey completed September 2, 1906. . 1

6-159

Address of Claimant,

I. T. Stoddard, Agent,

Phoenix, Arizona.

*File  
Folder  
in  
Area*

*The  
in closed envelope*

*Marionette atty*

feet.	<u>MINERAL SURVEY NO. 2307.</u>
	<u>Copper Kettle Lode.</u>
	Beginning at Cor. No. 1, identical with Cor. No. 2, Copper Bottom Lode, this survey, which is a slate stone, 6 X 10 X 24 ins., supported by a mound of stones, marked C K 1 2307 on S.W. face, and C B 2 2307 on S.E. face, with cross (x) for exact cor. point, from which U.S.M.M. NO 1, A.P.M.D. brs. N. 77° 55' E., 2986.92 feet dist., No other bearings available. Raised a mound of stone alongside.
	Thence S. 83° 30' W.
300.00	N.E.C., a mound of stones.
600.00	Cor. No. 2, which is a slate stone, 8 X 10 X 30 ins., supported by a mound of stones, marked C K 2 2307, with cross (x) for exact cor. point. Raised a mound of stones alongside.
	No bearings available.
	Thence S. 6° 30' E.
297.38	The Cor. No. 1, Copper Mountain Lode, Survey No. 439
804.00	Cross gulch, course East.
988.00	Cross road, brs. N.W. and S.E.
1500.00	Cor. No. 3. Identical with Cor. No. 2, Copper Outlet Lode, this survey, which is a slate stone, 6 X 8 X 30 ins., set 12 ins. in the ground, marked C K 3 2307 on N.E. face; and C O 2 2307 on S.E. face, with cross (x) for exact cor. point, from which a cedar tree, 24 ins. diam., blazed and scribed C O 2 2307 brs. S. 83° 00' W. 24 ft. dist. Raised a mound of stones alongside.
	No other bearings available.
	Thence N. 83° 30' E.
300.00	The S.E.C. of Copper Kettle & N.E.C. of Copper Outlet, a mound of stones.
340.00	Cross road brs. N.E. and S.W.
600.00	Cor. No. 4, identical with Cor. No. 1, Copper Outlet; Cor. No. 2, Cuprite No. 5, and Cor. No. 3, Copper Bottom, lodes, this survey.



feet.

A granite stone, 8 X 10 X 18 ins., set 12 ins. in the ground, marked C K 4 2307 on N.W. face, C O 1 2307 on S.W. face, C 5 2 2307 on S.E. face and C B 3 2307 on N.E. face, with cross (x) for exact cor. point. No bearings available.

Thence N. 6° 30' W.

160.00 Cross road brs. N.W. and S.E.  
 272.00 Cross road brs. S.W. and N.E.  
 1500.00 to Cor. No. 1, the place of beginning.  
 All cors. are identical with their respective locations.  
 Mean Mag, Decl. at all cors. 14° 20' E.

-----  
COPEER OUTLET LODE.

Beginning at Cor. No. 1, identical with Cor. No. 4, Copper Kettle Lode, this survey, heretofore described, from which U.S.M.M. No. 1, A.F.M.D., brs. N. 52° 26' E., 3470.58 feet dist.

Thence S. 83° 30' W.

260.00 Cross road brs. S.W. and N.E.  
 300.00 The N.E.C. a monument of stones.  
 600.00 Cor. No. 2, identical with Cor. No. 3, Copper Kettle Lode; this survey, heretofore described.

Thence S. 6° 30' E.

297.38 Cor. No. 2, Copper Mountain Lode, and Cor. No. 1,  
<sup>1<sup>st</sup> S. Ext of</sup>  
 Copper Mountain ~~South Extension~~ lode, ~~both~~ of Surveys  
 No. 439 + 440  
 1500.00 Cor. No. 3, which is a slate stone, 6 X 8 X 18 ins., supported by mound of stones, marked C O 3 2307, with cross (x) for exact cor. point. Raised a mound of stones alongside. No bearings available.

Thence N. 83° 30' E.

300.00 the S.E.C.; a mound of stones.  
 323.94 Cor. No. 2, Idaho Lode, Survey No. 2308.



No. 3.

feet  
600.00 Cor. No. 4. Identical with Cor. No. 3, Cuprite No. 5, Lode, this survey, which is a slate stone, 7 X 8 X 18 ins., set 12 ins. in the ground, marked C O 4 2307 on N.W. face, and T 5 5 2307 on N.E. face, with cross (x) for exact cor. point. Raised a mound of stones, alongside. No bearings available.

Thence N. 6° 30' W.

1064.00 Cross gulch, course East.  
1500.0 Cor. No. 1, the place of beginning.

All cors. are identical with their respective locations.  
Mean Mag. Decl. at all cors., 14° 20' E.

COPPER BOTTOM LODGE,

Beginning at Cor. No. 1, which is a slate stone, 5 X 7 X 20 ins., set 14 ins. in the ground, marked C B 1 2307 on S.W. face, with cross (x) for exact cor. point, from which U.S.M.M. No. 1, A.P.M.D., bds. N. 76° 31' E., 2390.47 feet dist. Raised a mound of stones alongside. No bearings available.

Thence S. 83° 30' W.

300.00 The H.E.C.; a mound of stones.  
600.0 Cor. No. 2, identical with Cor. No. 1, Copper Kettle Lode, this survey, heretofore described.

Thence S. 6° 30' E.

1228.00 Cross road, bds. S.W. and N.E.  
1340.00 Cross road, bds. N.W. and S.E.  
1500.00 Cor. No. 3, identical with Cor. No. 4, Copper Kettle Lode, Cor. No. 2, Cuprite No. 5 Lode, and Cor. No. 1, Copper Outlet Lode, this survey, heretofore described.

Thence N. 83° 30' E.

187.00 Cross road, bds. N.W. and S.E.  
300.00 The S.E.C., a mound of stones.  
600.00 Cor. No. 4, identical with Cor. No. 1, Cuprite No. 5 Lode, this survey, and Cor. No. 3, Combine Lode, this survey, which is a slate stone, 8 X 12 X 24 ins. partly in the ground and supported by mound of stones, marked C B 4 2307 on N.W. face, T C 3 2307 on N.E. face and C 5 1



feet

2307 on S.W. face, with cross (x) for exact cor. point, from which a cedar tree, 8 ins. in diam., blazed and scribed T C 3 2307 B T brs. N. 41° 45' E., 29.5 ft. dist. No other bearings available. Raised a mound of stones alongside.

Thence N. 6° 30' W.

676. Cor. No. 2, The Combine, lode of this survey.

1010.00 Cross road brs. S.W. and N.E.

1500.00 To Cor. No. 1, the place of beginning.

All corners are identical with their respective locations.  
Mean Magnetic declination at all cons. 14° 20' E.

-----  
Suprite No. 5 Lode.

Beginning at Cor. No. 1, identical with Cor. No. 4, Copper Bottom Lode, this survey, Cor. No. 3, The Combine Lode, this survey, heretofore described, from which U.S.M.M. No. 1, A.F.M.D., brs. N. 46° 27' E., 2973.06 feet dist.

Thence S. 83° 30' W.

300.00 The N.E.C., a mound of stones.

413.00 Cross road brs. N.W. and S.E.

600.00 Cor. No. 2, identical with Cor. No. 1, Copper Outlet Lode, this survey, Cor. No. 4, Copper Kettle Lode, this survey, Cor. No. 3 Copper Bottom Lode, this survey, heretofore described.

Thence S. 6° 30' E.

436.00 Cross gulch, course East.

1500.00 Cor. No. 3, identical with Cor. No. 4, Copper Outlet Lode, this survey, heretofore described.

Thence N. 83° 30' E.

84.00 Cross gulch, course N.E.

300.00 The S.E.C., a mound of stones.

323.94 Cor. No. 1, Idaho Lode, Survey No. 2308.

600.00 Cor. No. 4, which faces on dyke of slate rock, 5 X 7 ft. above ground. I mark a cross (x) for exact cor. point



feet

and C NO 5 4 2307 N.W. of point, and raise a mound of  
alongside. No bearings available.

Thence N.  $6^{\circ} 30' W.$

665.00 Cross gulch course N.E.

770.00 Cross gulch course E.

825.00 Cross Road, brs. S.E. and N.W.

1500.00 Cor. No. 1, the place of beginning.

All corners are identical with their respective locations.

Mean magnetic declination at all corners,  $14^{\circ} 20' E.$

-----  
The Combine Lode.

Beginning at Cor. No. 1, which is a slate stone,  
6 X 8 X 20 ins., supported by mound of stones, marked  
T C 1 2307 on S.W. face, with cross (x) for exact cor.  
point, from which U.S.M.M. NO. 1, A.P.M.D., brs. N.  $61^{\circ}$   
 $23' E.$ , 1124.15 feet dist. No other bearings available.

Thence S.  $56^{\circ} 04' W.$

670.00 Cross road, brs. N.W. and S.E.

1500.00 To Cor. No. 2 on line 4-1 Copper Bottom Lode of this  
survey, which is a slate stone, 7 X 8 X 16 ins., 10 ins.  
in the ground, marked T C 2 2307, with cross (x) for exact  
Cor. point; raised a mound of stones alongside. No  
bearings available.

Thence S.  $6^{\circ} 30' E.$

338.00 The W.F.C., a mound of stones.

676.00 The Cor. No. 3; identical with Cor. No. 4, of Copper  
Bottom Lode, this survey, and Cor. No. 1, Cuprite No. 5,  
Lode of this survey, heretofore described.

Thence N.  $56^{\circ} 04' E.$

1384.31 Intersect line 2-3, Cuprite No. 9 Lode, this survey,  
whence Cor. No. 3, Cuprite No. 9 Lode, brs. N.  $25^{\circ} W.$ ,  
215.41 ft.

1500.00 To Cor. No. 4, which falls on S. side of road, on bed rock.  
I drill a hole 12 ins. deep and drive a pin of 7-8" drill  
steel in, leaving 2 ins. above ground for cor. point, and



feet

in ledge of rocks 2 ft. south, I mark T C 4 2307, and raise a mound of stones on South. No bearings available.

Thence N.  $6^{\circ} 30'$  W.

2.00 Cross road brs. S.W. and N.E.  
 208.20 Intersect line 1-2, Cuprite No. 9 Lode, this survey, whence Cor. No. 2, Cuprite No. 9 Lode, brs. S.  $65^{\circ}$  W., 180 feet.  
 338.7 The E.E.C., a monument of stones.  
 676. To Cor. No. 1, the place of beginning.  
 All cors. are identical with their respective locations.  
 Mean magnetic declination at all cors.  $14^{\circ} 20'$  E.

-----  
Cuprite No. 9 Lode:

Beginning at Cor. No. 1, identical with Cor. No. 1, Post Office Lode, this survey, which is a slate stone, 5 X 7 X 18 ins., supported by mound of stones, on slate reef 3 ft. above ground, marked C. No. 9, 1 2307 on S.W. face and P O 1 2307 on S E face, with cross (x) for exact cor. point, from which U.S.M.M. No. 1, A.F.M.D., brs. N.  $1^{\circ} 19'$  W., 562.25 feet dist. No other bearings available.

Thence S.  $65^{\circ} 00'$  W.

300.00 Cross gulch, course S.E.  
 1044.65 Intersect line 1-4, The Combine Lode, this survey.  
 1324.65 To Cor. No. 3, which is a slate stone, 3 X 10 X 20 ins., set 12 ins. in the ground, marked C NO 9, 2 2307, with cross for exact Cor. point. Raised a mound of stones alongside. No bearings available.

Thence S.  $25^{\circ} 00'$  E.

160.00 Cross road brs. E. and W.  
 215.41 Intersect line 3-4 of The Combine Lode, this survey.  
 300.00 The W.E.C., a monument of stones.  
 600.00 The Cor. No. 3 on line 1-2 Valler Kid Lode of this survey, which is a slate stone 8 X 8 X 18 ins. partly in the ground and supported by mound of stones, marked



No. 7.

feet

C No. 9 3 2307, with cross (x) for exact corner point, and raised a mound of stones alongside. No bearings available.

Thence N. 65° 00' E.

1082.00 Cross road brs. N.W. and S.E.

1224.65 To Cor. No. 4, identical with Cor. No. 1, Yaller Kid Lode this survey, and on line 1-2, Post Office lode, this survey, which is a cross (x) on a ledge of rocks, 8 X 10 feet above ground on South bank of gulch, marked C NO, 9 4-2307 and Y K 1 2307 with mound of stones to S.W. and 8 ft. dist. No bearings available.

Thence N. 25° 00' W.

10.00 Cross gulch, course East.

300.00 The E.E.C., a mound of stones.

600.00 To Cor. No. 1, the place of beginning.

All corners are identical with their respective locations.

Mean magnetic declination at all cors. is 14° 20' E,

-----  
Yaller Kid Lode.

Beginning at Cor. No. 1, identical with Cor. No. 4, of Cuprite No. 9 Lode this survey, heretofore described, from which U.S.M.M. No. 1, A.F.M.D., brs. N. 13° 33' W., 1137.55 feet dist. No other bearings available.

Thence S. 65° 00' W.

Along line 4-3 Cuprite No. 9 Lode of this survey.

142.65 Cross road brs. N.W. and S.E.

1224.65 The Cor. No. 3 of Cuprite No. 9 Lode.

1500.00 To Cor. No. 2, which is a slate stone, 4 X 9 X 20, set 12 ins. in the ground, marked Y K 2 2307, with cross (x) for exact cor. point; raised a mound of stone alongside. No bearings available.

Thence S. 25° 00' E.

300.00 The W.E.C., a monument of stones.

550.00 Cross South Gulch, course N.E.



feet 600.00	The Cor. No. 3, which is a slate stone, 3 X 12 X 26 ins., supported by a mound of stones, marked Y K 3 2307, with a cross (x) for exact cor. point and raised a mound of stones alongside. No bearings available.  Thence N. 65° 00' E.
1500.00	To Cor. No. 4 on line 1-2 Post Office Lode of this survey, which is a slate stone, 6 X 12 X 24 ins., set 18 ins. in the ground, marked Y K 4 2307 and cross (x) for exact cor. point and raised a mound of stones alongside. No bearings available.  Thence N. 25° 00' W.
250.0	Cross South Gulch, course East.
275.0 300.0	Cross road, hrs. E. and W. The E.E.C.
540.0	Cross road, hrs. E. and W.
600.0	To Cor. No. 1, the place of beginning.  All corners are identical with their respective locations.  Mean magnetic declination at all corners is 14° 20' E.
-----	
<u>Post Office Lode.</u>	
Beginning at Cor. No. 1, identical with Cor. No. 1, Cuprite No. 9 Lode, this survey, heretofore described, from which U.S.M.M. No. 1, A.F.M.D., hrs. N 1° 19' W., 562.25 feet dist.  Thence S. 25° 00' E.	
590.00	Cross gulch, course East.
600.00	The Cor. No. 4, Cuprite No. 9 Lode and Cor. No. 1, Yaller Kid Lode, of this survey.
660.00	Cross road, hrs. E. and W.
925.00	Cross road hrs. E. and W.
950.00	Cross South Gulch, course East.
1200.00	The Cor. No. 4, Yaller Kid Lode, this survey.
1500.00	To Cor. No. 3, which is a jasper stone, 4 X 10 X 20 ins., set 12 ins. in the ground, marked P O 2 2307 with cross (x) for exact cor. point, and raised a mound of stones



feet  
 alongside,  
 No bearings available.  
 Thence N. 65° 00' E.  
 300.00 The S.E.C., a monument of stones.  
 370.00 The west bank of Agua Fria Creek,  
 495.00 The east bank of Agua Fria Creek, course S.E.  
 600.00 To Cor. No. 3, which is a slate, <sup>stone</sup> 6 X 8 X 24 ins.,  
 supported by mound of stones, marked P O 3 2307, with  
 cross (x) for exact corner point. Raised a mound of  
 stones alongside.  
 No bearings available.  
 Thence N. 25° 00' W.  
 1190.00 South Bank of Agua Fria Creek.  
 1200.00 Cross road hrs. E. and W. in bed of creek.  
 1255.00 North bank of Agua Fria Creek, course East,  
 1260.44 *Intersect south end line Tommy Tot lode measured, N. 80° E. 156.49 ft from S.W. Cor.*  
 1275.00 Cross road hrs. N.E. and S.W.  
 1500.00 Cor. No. 4, which is a cross (x) on rock in place in  
 cleft of rocks.  
 The N. face of a perpendicular ledge is marked P O 4 2307.  
 Raised a mound of stones alongside.  
 No bearings available.  
 Thence S. 65° 00' W.  
 40.82 *Intersect West side line Tommy Tot lode measured, N. 40° E. 227.6 ft from S.W. Cor.*  
 300.00 The N.E.C. mounment, a mound of stones.  
 600.00 To Cor. No. 1, the place of beginning.  
 All corners are identical with their respective locations.  
 mean magnetic declination at all corners 14° 20' E.

AREA.

	Acres.
Copper Kettle Lode,	20.661 acs. ✓
Copper Bottom "	20.661 ✓
Copper Outlet Lode,	20.661 acs. ✓
Yaller Kid,	20.661 ✓
Total area of Combine,	80.661 ✓
Less area in conflict with Cuprite No. 9, <i>the</i> .691 ✓	- .691 ✓
Net area of a Combine,	79.970 ✓
Total Area of Post Office, 20.661 ✓	
Less area in conflict with Tommy Tot, .509 ✓	- .509 ✓
Net area of Post Office lode	20.152 ✓
Cuprite No. 5, "	20.661 ✓
Cuprite No. 9 Lode, "	16.868 ✓
Total area of claim,	150.295



Location.

The claims embraced within the survey No. 2307 are located in approximately T<sub>p</sub>. 12 N., R. 2 E., Gila and Salt River Base and Meridian, <sup>unsurveyed</sup> in the Agua Fria Mining District, Yavapai County, Arizona.

ADJOINING CLAIMS.

This claim is bounded on the west by the Copper Mountain Lode Survey No. 439 and 1st S. Ext. of Copper Mountain Lode, Survey No. 440.

On the South by the Idaho Lode, Survey No. 2308.

On the East by the Tommy Tot Lode, (unsurveyed).

*Veins*

The presumed course of the vein of the Copper Kettle Lode is from S.E.C to N.E.C. N. 6° 30' W., 1500 ft.

The presumed course of the vein of the Copper Outlet Lode is from the S.E.C. to N.E.C., N. 6° 30' W., 1500 feet.

The presumed course of the vein of the Copper Bottom Lode is from S.E.C to N.E.C., N. 6° 30' W., 1500 feet.

The presumed course of the vein of the Cuprite No. 5 Lode is from the S.E.C to N.E.C., N. 6° 30' W., 1500 ft.

The presumed course of the vein of The Combine Lode is from the W.E.C. to E.E.C., N. 56° 04' E., 1500 feet.

The presumed course of the vein of the Cuprite No. 9 Lode is from W.E.C to E.E.C., N. 65° E., 1224.65 feet.

The presumed course of the vein of the Waller Kid Lode is from W.E.C to E.E.C., N. 65° E., 1500 ft.

The presumed course of the Post Office Lode is from S.E.C. to N.E.C., N. 25° W., 1500 feet.

EXPENDITURE OF FIVE HUNDRED DOLLARS.

I hereby certify that the value of labor and improvements upon this claim, placed thereon by the claimant and its grantors, is not less than \$500 for each location and that said improvements consist of



## COPPER KETTLE LODGE.

From Cor. No. 1.

- No. 1. Discovery shaft, 5 X 7 X 12 ft., brs. S. 16°  
30' W., 760 ft., Value \$120.00
- No. 2. Shaft, 4 X 6 X 30 ft., brs. S. 16° 25' W., 590  
feet, Value \$300.00
- No. 3. Shaft, 4 X 6 X 10 ft., partly filled in, 12 ft.  
*brs. S 12° 48' W. 760 ft.* Value \$100.00
- No. 4. An open cut, 4 X 6 X 10 ft., brs. S. 11° 00' W.  
760 feet, Value \$100.00

From Cor. No. 4.

- No. 5. A shaft, 4 X 6 X 210 ft., in clear and timbered,  
brs. N. 9° 10' W., 490 ft., Value  
At 100 ft. drift S. 73° 48' E., 25 ft.  
At 210 ft., drift North 84 feet.  
At 210 ft., drift South 118 feet.  
Cross cut E. and W. at end of South drift, 100 ft.  
Value \$7500.00  
1000 ft. of wagon road on this claim at 20 cts.  
per lineal foot, Value \$200.00

## COPPER OUTLET LODGE.

~~From Cor. No. 1.~~

- No. 1. Discovery shaft has been covered up by the  
dump from the main tunnel, *on center line*  
*5603' ± 400 ft. from N.E.C.*
- No. 2. <sup>*From Cor. No. 1.*</sup> Main tunnel, 5 X 7, <sup>*815.63 ft.*</sup> the mouth of which brs.  
S. 30° 45' W., 581 ft. and runs thence S. 60°  
45' W., 58 ft., and runs thence S. 35° W., 249.63  
ft. cross line 2-3 of this claim, at 404 ft.  
a point, thence S 78° 45' W., 130 ft. to point,  
thence N. 78° W., 128 ft. to point, thence N. 44°  
28' W., 250 ft., to face. Value of the portion  
of the tunnel to be apportioned to this claim,  
\$2700.00

## Other Improvements.

An engine house and compressor plant at mouth of tunnel.

440 lineal ft. of wagon road at 20 cts. per ft.,  
Value \$88.00



## COPPER BOTTOM. Lode

From Cor. No. 3.

- No. 1. Discovery shaft, 4 X 6 X 10 ft., hrs. N. 38° 55' E.,  
425 ft., Value \$100.00
- No. 2. Main shaft, 4 X 6 X 149 ft., in clear and timbered,  
hrs. N. 9° 56' E., 440 ft.  
At 100 ft. cross cut to East, 54 ft.  
At Bottom cross cut to East, 20 ft.  
At Bottom cross cut to West, 12 ft.  
At Bottom drift to South, 70 ft.  
Cross cut from drift to South at end, 20 ft.  
Drift N. 73° 45' W., at bottom to shaft No. 5 on  
Copper Kettle 130 ft. to side line between Copper  
Kettle and Copper Bottom.  
Value \$6040.00
- No. 3. A shaft, 5 X 8 X 16 ft., hrs. N. 14° 32' E., 310 ft.  
Value \$200.00
- No. 4. A shaft, 4 X 6 X 10 ft., hrs. N. 28° 15' E.,  
808 feet. Value \$100.00
- No. 5. A shaft, 4 X 6 X 10 ft., hrs. N. 38° 50' E.,  
690 ft. Value \$100.00  
From Cor. No. 1
- No. 6. A shaft, 4 X 6 X 16 ft., hrs. S. 41° 31' W.,  
440 feet., Value \$160.00  
1260 lineal feet of wagon road on this claim at  
20 cents per lineal foot, Value \$252.00

## CUPRITE NO. 5. Lode.

From Cor. No. 3.

- No. 1. Discovery shaft, 4 X 6 X 60 ft., hrs. N. 18° 05'  
E., 710 ft., Value \$900.00
- No. 2. A shaft, 4 X 6 X 60 ft., with cross cut at bottom  
West 12 ft., drift South from bottom of shaft  
26 ft., with cross cut from end East 22 ft., with  
drift south from end of this cross cut 10 ft.,  
hrs. N. 22° E., 1225 ft. Value \$1600.00
- No. 3. A shaft, 4 X 6 X 50 ft., with 10 feet cross cut  
to West at bottom hrs. N. 22° E., 1780 ft.,  
Value \$850.00



880 lineal feet of wagon road on this claim at 20 cents per  
lineal foot, Value \$176.00

THE COMBINE LODE.

From Cor. No. 4.

No. 1. Discovery shaft, 4 X 6 X 10 ft., brs. N. 87° 15' W.,  
495 ft., Value \$100.00

For Cor. No. 3

No. 2. A shaft, 4 X 6 X 10 ft., brs. N. 0° 37' W., 315 ft.,  
Value \$100.00

No. 3. A shaft, 4 X 6 X 50 ft., with 10 feet cross cut  
to east at bottom, brs. N. 23° 06' E., 410 ft.,  
Value \$1100.00

610 lineal feet of wagon road on this claim at  
20 cts. per lineal foot, Value \$122.00

CUPRITE NO. 9. *Lode*

From W.E.C.

No. 1. Discovery shaft, 4 X 6 X 16 ft. brs. N. 56° 04' E.,  
10 feet, Value \$160.00

1200 lineal feet of wagon road on this claim at  
50 cents per lineal foot, Value \$600.00

YALLER KID *Lode*

From E.E.C.

No. 1. Discovery shaft, 4 X 6 X 40 ft., brs. S. 65° 00' W.,  
400 ft.,

At 25 ft. drift S. 45° W., 10 ft., Value \$600.

No. 2. From Cor. No. 2.

No. 2. Shaft 4 X 6 X 30 ft., brs. N. 71° 30' E., 540 ft.,  
Value \$300.00

540 lineal feet of wagon road on this claim at  
30 cts. per lineal ft., Value \$108.00

POST OFFICE. *Lode*

From Cor. No. 1.

No. 1. Discovery tunnel, 4 X 6 X 12 ft., brs. S. 55°  
36' E., 585 ft., Value \$100.00

No. 2. A shaft, 4 X 6 X 10 ft., brs. S. 59° E., 550 ft.  
Value \$100.00



1300 lineal feet of wagon road on this claim at 30 cents  
per lineal foot, Value \$ 390.00

OTHER IMPROVEMENTS.

From Cor. No. 1 of *the Post Office Lode.*

No. 1. A bunk house brs. S. 39° 30' E., 565 ft.

No. 2. An office building brs. S. 34° E., 765 ft.

From Cor. No. 4 of the Yaller Kid Lode

No. 3. A boarding house brs. N. 4° 00' E., 240 ft.

No. 4. A smelter brs. N. 11° 45' W., 310 ft.

No. 5. A barn on line 1-2 of this claim 60 ft. S. 25° E.  
of Cor. No. 1, Yaller Kid Lode.

INSTRUMENT.

This survey was made with a *Leitz Light Mountain*  
Transit. The courses were deflected from the true meridian  
by direct solar observations. The distances were measured  
with 50 ft. and 100 ft. steel tapes.

Any difference between the lines of this survey and those  
*of the old adjoining surveys* is due to errors in the latter.



# FINAL OATHS FOR SURVEYS.

## LIST OF NAMES.

A list of the names of the individuals employed by James B. Girard

United States Deputy Mineral Surveyor, to assist in running, measuring, and marking the lines, corners, and boundaries described in the foregoing field notes of the survey of the mining claims of Stoddard Copper Company

known as the Copper Bottom, Cuprite No. 4, Yucca Hill, Copper Outlet, Cuprite No. 5, The Combine, Post Office, and Copper Kettle, and showing the respective capacities in which they acted.

Wallace D. Bowie, Chainman.

Arthur G. Crozier, Chainman.

George Thorne, Axman.

....., Flagman.

## FINAL OATHS OF ASSISTANTS.

We, Wallace D. Bowie, Arthur G. Crozier and George Thorne, do solemnly swear that we assisted James B. Girard, United States Deputy Mineral Surveyor, in marking the corners and surveying the boundaries of the mining claims of Stoddard Copper Company

known as the Copper Bottom, Cuprite No. 4, Yucca Hill, Copper Outlet, Cuprite No. 5, The Combine, Post Office and Copper Kettle, represented in the foregoing field notes as having been surveyed by said deputy mineral surveyor and under his

direction; and that said survey has been in all respects, to the best of our knowledge and belief, faithfully and correctly executed, and the corner and boundary monuments established according to law and the instructions furnished by the United States Surveyor-General for Arizona

Wallace D. Bowie, Chainman.

Arthur G. Crozier, Chainman.

George Thorne, Axman.

....., Flagman.

Subscribed and sworn to by the above-named persons before me this 19<sup>th</sup>

day of September, 1906

Thomas C. Job  
Notary Public

My Commission Expires July 9, 1907.



(4-686.)

FINAL OATH OF U. S. DEPUTY MINERAL SURVEYOR

I, James B. Girard, U. S. Deputy Mineral Surveyor, do solemnly swear that, in pursuance of instructions received from the United States Surveyor General for Arizona, dated Aug. 9<sup>th</sup> 1906, I have, in strict conformity to the laws of the United States, the official regulations and instructions thereunder, and the instructions of said Surveyor General, faithfully and correctly executed the survey of the Mining Claims of Stoddard Copper Company, known as the Cuprite No. 9 - Queen Kid, Copper Outlet, Cuprite Nos. - The Combine, Post Office and Copper Kettle, situate in Agua Fria Mining District, Yavapai County, Arizona, in Section \_\_\_\_\_, Township No. \_\_\_\_\_, Range No. Unsurveyed lands, and designated as Survey No. 2307, as represented in the foregoing field notes, which accurately show the boundaries of said mining claim as distinctly marked by monuments on the ground, and described in the attached copy of the location certificate, which was received by me from the Surveyor General with said instructions, and that all the corners of said survey have been established and perpetuated in strict accordance with the law, official regulations and instructions thereunder; and I do further solemnly swear that the foregoing are the true and original field notes of said survey and my report therein, and that the labor expended and improvements made upon said mining claim by claimant or its grantors are as therein fully stated, and that the character, extent, location and itemized value thereof are specified therein with particularity and full detail, and that no portion of said labor or improvements so credited to this claim has been included in the estimate of expenditures upon any other claim.

James B. Girard  
 U. S. Deputy Mineral Surveyor.

Subscribed and sworn to by the said James B. Girard,  
 U. S. Deputy Mineral Surveyor, before me Marye Lencich a  
Notary Public for Maricopa County, this 19<sup>th</sup>  
 day of September, 1906.

Marye Lencich  
 Notary Public

My commission expires March 29, 1910

Affidavit of Five Hundred Dollars Improvements.

~~We~~ J. W. A. Barkley of and Maricopa, Arizona

of lawful age, being first duly sworn according to law, depose and say: That <sup>I am</sup> ~~we are~~ acquainted with the Copper Bottom, Copper Kettle, Copper Outlet, Copper No. 5, The Comber, Copper No. 9, Miller Kid and Park Office mining claim, <sup>situate in</sup> Agua Fria

mining district, Yavapai County, Arizona Territory, for which the

Stoddard Copper Company (a corporation)

has made application for survey prior to application for patent under the provisions of the Act of Congress approved May 10, 1872; and that the labor done and improvements made <sup>Each of said claims</sup> ~~thereon~~ by the applicant and

<sup>its</sup> grantor exceed five hundred dollars in value, and further that <sup>I am</sup> ~~we are~~ not personally interested in said mine.

W A Barkley

TERRITORY OF ARIZONA,  
COUNTY OF Maricopa } ss:

Sworn to and subscribed before me this 13<sup>th</sup> day

[SEAL.]

of October, 1906

Alps Christman  
Notary Public

17171b400-3-05

My commission expires June 12, 1910



2307

"Copper Bottom".

## Notice of Mining Location.

## Quartz Claim.

To all whom it may concern:

This Mining claim, the name of which is the "Copper Bottom" Mining Claim, situate on lands belonging to the United States of America, and in which there are valuable mineral deposits, was entered upon and located for the purpose of exploration and purchase by Isaac T. Stoddard, the undersigned, on the 25th day of September 1897.

The length of this claim is Fifteen hundred feet, and I claim Twelve hundred feet in a Northerly direction and Three hundred feet in a Southerly direction from the center of the discovery shaft, at which this notice is posted, lengthwise of the claim, together with Six Hundred feet in width of the surface grounds, on each side of the center of said claim.

The general course of the lode deposit and premises is from the North to the South.

The claim is situated and located in the Copper Mountain Mining District, in Yavapai County, in the Territory of Arizona, about three fourths mile in a Westerly direction from the Stoddard Smelter.

The surface boundaries of the claim are marked upon the ground as follows; Beginning at a point in a Southerly direction three hundred feet from the discovery shaft (at which this notice is posted), being in the center of the South end line of said claim; thence three hundred feet to a monument, being the South East corner of said claim; thence Seven hundred and fifty feet to a monument at the center of the Easterly side line of said claim; thence Seven hundred and fifty feet to a monument being at the North East corner of said claim; thence Three hundred feet to a monument at the center of the North end of said claim; thence Three hundred feet to a monument, being at the North West corner of said claim; thence Seven hundred and fifty feet to a monument, being at the center of the Westerly side line of said claim; thence Seven hundred and fifty (750) feet to a monument at the South West corner of said claim; thence Three hundred feet to the place of beginning, and adjoins the "Copper Kettle" Mining Claim on the Easterly side thereof.

All done under the provisions of Chapter Six, of Title XXXII of the Revised Statutes of the United States, and of an Act of the General Assembly of Arizona, entitled "An Act Concerning Mines", approved March 20th, 1895,

Dated and posted on the ground this 22nd day of November 1897.

Isaac T. Stoddard.

Filed and recorded at request of I. T. Stoddard, November 24" A. D. 1897, at 9:45 o'clock A. M. in Book 48 of Mines, Pages 293-294, Records of Yavapai County, Arizona.

(Seal) W. I. Johnson

County Recorder.

By E. C. Averyt,  
Deputy,

\*\*\*\*\*



"Cuprite No. 9."

NOTICE OF MINING LOCATION

Quartz claim

- - - -

TO ALL WHOM IT MAY CONCERN:

This mining claim, the name of which is Cuprite No. 9 Mining Claim, situate on lands belonging to the United States of America, and in which there are valuable mineral deposits, was entered upon and located for the purpose of exploration and purchase by the Stoddard Copper Company the undersigned, on the 27th day of July 1898.

The length of this claim is Twelve hundred and thirty feet, and we claim Twelve hundred and thirty feet in a north-easterly direction from the center of the discovery shaft, at which this notice is posted, lengthwise of the claim, together with Three hundred feet in width of the surface grounds, on each side of the center of said claim. The general course of the lode deposit and premises is from the north-east to the south-west.

The claim is situated and located in the Agua Fria Mining District, in Yavapai County, in the Territory of Arizona, about Fourteen hundred feet in a westerly direction from the Stoddard Smelter and adjoins the "Yaller Kid" Mining Claim on the north-westerly side thereof.

The surface boundaries of the claim are marked upon the ground as follows: Beginning at a monument of stone at a point in a south-easterly direction one hundred and ten feet from the discovery shaft (at which this notice is posted), being in the center of the south-westerly end line of said claim; thence Three hundred feet to a post, being the west corner of said claim; thence Six hundred and fifteen feet to a monument at the center of the N. W. side line of said claim; thence Six hundred and fifteen feet to a monument being at the north corner of said claim; thence Three hundred feet to a post at



the center of the north-easterly end of said claim; thence Three hundred feet to a monument, being at the east corner of said claim; thence Six hundred and fifteen feet to a post being at the center of the S. E. side line of said claim; thence Six hundred and fifteen feet to a monument at the south corner of said claim; thence Three hundred feet to the place of beginning.

All done under the provisions of Chapter Six, of Title XXXII, of the Revised Statutes of the United States, and of an Act of the General Assembly of Arizona, entitled "An Act Concerning Mines," approved March 20th, 1893.

Dated and posted on the ground this 27th day of July 1898.

Witness:  
 Stoddard Copper Company  
 by Isaac T. Stoddard, President.  
 Robert Brazle.

Filed and recorded at request of I.T. Stoddard August 3<sup>rd</sup> A.D. 1898 at 12:25 o'clock P.M. Book 50 of Mines Page 230, Records of Yavapai County, Arizona.

(Seal) W.I. Johnson  
 County Recorder.

By E.C. Averyt  
 Deputy Recorder.

"Yaller Kid".

NOTICE OF MINING LOCATION

Quartz Claim

- - - -

TO ALL WHOM IT MAY CONCERN:

This mining claim, the name of which is the Yaller Kid Mining Claim, situate on lands belonging to the United States of America, and in which there are valuable mineral deposits, was entered upon and located for the purpose of exploration and purchase by the Stoddard Copper Company the undersigned, on the Fourteenth day of May 1896.

The length of this claim is Fifteen hundred feet, and we claim Four hundred feet in a north-easterly direction and Eleven hundred feet in a south-westerly direction from the center of the discovery shaft, at which this notice is posted, lengthwise of the claim, together with Three hundred feet in width of the surface grounds, on each side of the center of said claim. The general course of the lode deposit and premises is from the north-east to the south-west.

The claim is situated and located in the Agua Fria Mining District, in Yavapai County, in the Territory of Arizona, about Four hundred and twenty-five feet in a westerly direction from the Stoddard Smelter and adjoins the Copper Mountain Mill Site on the westerly side thereof.

The surface boundaries of the claim are marked upon the ground as follows: Beginning at a monument of stone at a point in a north-easterly direction Four hundred feet from the discovery shaft (at which this notice is posted), being in the center of the north-easterly end line of said claim; thence Three hundred feet to a post, being the east corner of said claim; thence Seven hundred and fifty feet to a post at the center of the S. easterly side line of said claim; thence Seven hundred and fifty feet to a monument and post being at the



south corner of said claim; thence Three hundred feet to a monument at the center of the south-westerly end of said claim; thence Three hundred feet to a monument, being at the west corner of said claim; thence Seven hundred and fifty feet to a monument being at the center of the north-westerly side line of said claim; thence Seven hundred and fifty feet to a monument at the north corner of said claim; thence Three hundred feet to the place of beginning.

All done under the provisions of Chapter Six, of Title XXXII, of the Revised Statutes of the United States, and of an Act of the General Assembly of Arizona, entitled "An Act Concerning Mines," approved March 20th, 1895.

Dated and posted on the ground this 14th day of May 1898.

Witness:

Stoddard Copper Company

Robert Brazle.

by Isaac T. Stoddard, President.

Filed and recorded at request of I.T.Stoddard August 8<sup>th</sup> A.D. 1898 at 12:25 o'clock P.M. Book 50 of Mines Page 231, Records of Yavapai County, Arizona.

(Seal)

W.I.Johnson  
County Recorder.

By E.C.Averyt  
Deputy Recorder.

"Copper Outlet".

NOTICE OF MINING LOCATION

Quartz Claim

- - - - -

TO ALL WHOM IT MAY CONCERN:

This mining claim, the name of which is the "Copper Outlet" Mining Claim, situate on lands belonging to the United States of America, and in which there are valuable mineral deposits, was entered upon and located for the purpose of exploration and purchase by the Stoddard Copper Company, the undersigned, on the 27th day of January 1899.

The length of this claim is Fifteen hundred feet, and we claim Five hundred feet in a northerly direction and one thousand feet in a southerly direction from the center of the discovery shaft, at which this notice is posted, lengthwise of the claim, together with three hundred feet in width of the surface grounds, on each side of the center of said claim. The general course of the lode deposit and premises is from the north to the south.

The claim is situated and located in the Agua Fria Mining District, in Yavapai County, in the Territory of Arizona, about one mile in a westerly direction from the Stoddard Smelter and adjoins the 1st Co. extension of Copper Mountain and the Copper Mountain patented mines on the east side thereof and the Copper Kettle and Copper Bottom Mining Claims on the south end thereof. The whole of this ground is located as abandoned property.

The surface boundaries of the claim are marked upon the ground as follows: Beginning at a monument of stone at a point in a northerly direction Five hundred feet from the discovery shaft (at which this notice is posted), being in the center of the north end line of said claim; thence easterly three hundred feet to a monument, being at the N. E. corner of said



claim; thence Seven hundred and fifty feet to a post at the center of the east side line of said claim; thence Seven hundred and fifty to a monument being at the S. E. corner of said claim; thence Three hundred feet to a monument at the center of the south end of said claim; thence Three hundred feet to a monument, being at the S. W. corner of said claim; thence Seven hundred and fifty feet to a monument being at the center of the West side line of said claim; thence Seven hundred and fifty feet to a monument at the N. W. corner of said claim; thence Three hundred feet to the place of beginning.

All done under the provisions of Chapter Six, of Title XXXII, of the Revised Statutes of the United States, and of an Act of the General Assembly of Arizona, entitled "An Act Concerning Mines," approved March 20th, 1895.

Dated and posted on the ground this 27 day of January 1899.

Witness:-

Robert Brazle.

Stoddard Copper Company  
by Isaac T. Stoddard, President.

Filed and recorded at request of I.T.Stoddard Feb. 2<sup>nd</sup>  
A.D. 1899 at 9 o'clock A.M. Book 50 of Mines, page 403,  
Records of Yavapai County, Arizona.

(Seal) W.I.Johnson  
County Recorder.

By E.C.Averyt  
Deputy Recorder.

"Cuprite 1205"

AMENDED

# Notice of Mining Location

LODE CLAIM

To All Whom It May Concern:

This Mining Claim, the name of which is the "Cuprite No. 5" Mining Claim, situate on lands belonging to the United States of America, and in which there are valuable mineral deposits, was entered upon and located for the purpose of exploration and purchase by the Stoddard Copper Company a corporation, by Isaac T. Stoddard, its attorney in fact and a citizen of the United States (Locator must insert either "a citizen of the United States," or, "who has declared his intention to become a citizen of the United States.") the undersigned, on the 31st day of December 1904.

The length of this claim is fifteen hundred feet, and we claim nine hundred (900) feet, in a northerly direction and six hundred (600) feet in a southerly direction from the center of the discovery shaft, at which this notice is posted, lengthwise of the claim, together with three hundred feet in width of the surface grounds, on each side of the center of said claim. The general course of the lode deposit and premises is from the north to the south

The claim is situated and located in the Agua Fria Mining District, in Yavapai County, in the Territory of Arizona, about one mile in a westerly direction from the Stoddard Smelter and adjoins the Copper Bottom Mining Claim and on the south end thereof and the Copper Outlet Mining Claim on the east side of the latter

The surface boundaries of the claim are marked upon the ground as follows: Beginning at a monument of stone at a point in a northerly direction nine hundred (900) feet from the discovery shaft (at which this notice is posted,) being in the center of the north end line of said claim; thence easterly three hundred feet to a monument, being the north east corner of said claim; thence Fifteen hundred feet to a monument and stake, being at the southeast corner of said claim; thence three hundred feet to a monument at the center of the south end of said claim; thence three hundred feet to a monument, being at the southwest corner of said claim; thence Fifteen hundred feet to a monument at the southwest corner of said claim; thence three hundred feet to the place of beginning.

All done under the provisions of Chapter Six, of Title XXXII, of the Revised Statutes of the United States, and of an Act of the General Assembly of Arizona, entitled "An Act to Revise and Codify the Laws of the Territory of Arizona," approved March 16, 1901.

This is an Amended Location Notice of the Amended Location Notice of Cuprite No. 5. Mining Claim, located by the Stoddard Copper Company

on the 27th day of January 1899 and recorded in Book 50 of Records of Mines, at and

which said Amended Location Notice was located in Book 70 of Record Volume at pages 443 - 445, in the office of the County Recorder of the aforesaid County of Yavapai

to which reference is hereby made, and this amended Location Notice is made and posted to correct errors in the description in the said original Location Notice.

Dated and posted on the ground this 31st day of December 1904

Witness: B. H. Gitchell Stoddard Copper Company R. M. Brazle by Isaac T. Stoddard, attorney in fact.



TERRITORY OF ARIZONA, }  
 County of..... } ss.

I,....., County Recorder in and for the County and Territory aforesaid, do hereby certify that the within instrument was filed for record at.....o'clock,.....M., on this.....day of.....190..., and duly recorded in Book No..... of.....Records of.....County, Arizona, at pages.....

WITNESS my hand and official seal the day and year first above written.

.....  
 County Recorder.

AMENDED  
**Notice of Location.**  
 LOPE CLAIM.

Dated.....190.....

Filed and Recorded at Request of

*J. J. Stoddard*

*Jan 25*" A. D. 190*5*

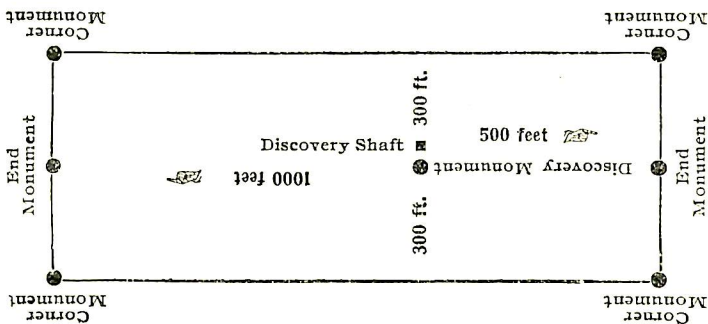
at *11:55* O'Clock A. M.

Book *70* of *Mines*

Pages *173* & *175* *Records of Yavapai County Arizona*

(Seal) *Roland Mosher* County Recorder

By *J. A. Mosher* Deputy Recorder.



This diagram is to give locator a general idea of plan of location under the new law. The Discovery Shaft can be in the center of claim or any distance from either end desired. In the diagram it is placed 500 feet from one end and 1000 feet from the other. Commence description of claim at a center end monument, giving its distance and direction from center of Discovery Shaft; thence bound the claim in either direction. In description be careful to state locality of claim with reference to some natural object, or permanent monument, as will identify the claim.

"The Combine"

AMENDED

# Notice of Mining Location

27

LODE CLAIM

To All Whom It May Concern:

This Mining Claim, the name of which is the "The Combine" Mining Claim, situate on lands belonging to the United States of America, and in which there are valuable mineral deposits, was entered upon and located for the purpose of exploration and purchase by the Stoddard Copper Company, a corporation by Isaac T.

Stoddard, its attorney in fact and a citizen of the United States. (Locator must insert either "a citizen of the United States," or, "who has declared his intention to become a citizen of the United States.")

the undersigned, on the 12th day of January 1905.

The length of this claim is Fifteen hundred feet, and we claim Nine hundred and fifty feet, in a south westerly direction and Five hundred and fifty feet in a north easterly direction from the center of the discovery shaft, at which this notice is posted, lengthwise of the claim, together with three hundred feet in width of the surface grounds, on each side of the center of said claim. The general course of the lode deposit and premises is from the north east to the southwest.

The claim is situated and located in the Agua Fria Mining District, in Yavapai County, in the Territory of Arizona, about one half mile in a westerly direction from the Stoddard Smelter and adjoins the Cuprite No. 5 Mining Claim at the northeast corner thereof; the Copper Bottom Mining Claim at a point on the east side thereof, and the Cuprite No. 9 Mining Claim at the southwest corner of the latter.

The surface boundaries of the claim are marked upon the ground as follows: Beginning at a monument of stone

at a point in a southwesterly direction Nine hundred and fifty feet from the discovery shaft (at which this notice is posted,) being in the center of the southwest end line of said claim; thence three hundred feet to a monument, being the southwest corner of said claim; thence Fifteen hundred feet to a monument, being at the northwest corner of said claim; thence three hundred feet to a monument at the center of the northeast end of said claim; thence Three hundred feet to a monument, being at the northeast corner of said claim; thence Fifteen hundred feet to a monument at the southeast corner of said claim; thence three hundred feet to the place of beginning.

All done under the provisions of Chapter Six, of Title XXXII, of the Revised Statutes of the United States, and of an Act of the General Assembly of Arizona, entitled "An Act to Revise and Codify the Laws of the Territory of Arizona," approved March 16, 1901.

This claim is located as abandoned property. This is an Amended Location Notice of the "The Combine"

Mining Claim, located by the Stoddard Copper Company on the First day of

January 1905, and recorded in Book 70 of Records of Mines, at pages 445-447, in the office of the County Recorder of the aforesaid County of Yavapai to which reference is hereby made, and this amended Location Notice is made and posted to correct errors in the description in the said original Location Notice.

Dated and posted on the ground this 12th day of January 1905.

Witness:

B. H. Gitchell :  
:  
R. M. Brazle :

Stoddard Copper Company  
by Isaac T. Stoddard, attorney in fact.



TERRITORY OF ARIZONA, }  
 County of..... } ss.

I,....., County Recorder in and for the County and Territory aforesaid, do hereby certify that the within instrument was filed for record at.....o'clock,.....M., on this.....day of.....190..., and duly recorded in Book No..... of.....Records of.....County, Arizona, at pages.....

WITNESS my hand and official seal the day and year first above written.

.....  
 County Recorder.

AMENDED  
**Notice of Location.**  
 LOPE CLAIM.

Dated.....190.....

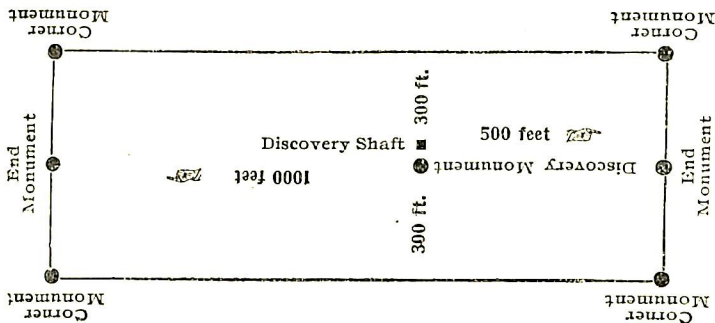
Filed and Recorded at Request of

*S. G. Stoddard*

*Jan 25*" A. D. 1905  
 at *11:55 O'clock A.M.*

Book *70 of Mine*  
*471-473* Records of  
 Pages *402-404* County of *Yavapai*  
 (Seal) *Roland Mosher*  
 County Recorder.

By *S. A. Mosher*  
 Deputy Recorder.



This diagram is to give locator a general idea of plan of location under the new law. The Discovery Shaft can be in the center of claim or any distance from either end desired. In the diagram it is placed 500 feet from one end and 1000 feet from the other. Commence description of claim at a center end monument, giving its distance and direction from center of Discovery Shaft; thence bound the claim in either direction. In description be careful to state locality of claim with reference to some natural object, or permanent monument, as will identify the claim.



# Notice of Mining Location

## LODE CLAIM

To All Whom It May Concern:

This Mining Claim, the name of which is the Post Office Mining Claim, situate on lands belonging to the United States of America, and in which there are valuable mineral deposits, was entered upon and located for the purposes of exploration and purchase by the Stoddard Copper Company, a corporation organized under the laws of Arizona, by Isaac T. Stoddard, its Vice President.

(Locator must insert either "a citizen of the United States," or, "who has declared his intention to become a citizen of the United States.")

the undersigned, on the 27th day of July 1906

The length of this claim is Fifteen hundred feet, and we claim Five hundred feet, in a northwesterly direction and One thousand feet in a southeasterly direction from the center of the discovery <sup>tunnel</sup> shaft, at which this notice is posted, lengthwise of the claim, together with Three hundred feet in width of the surface grounds, on each side of the center of said claim. The general course of the lode deposit and premises is from the north to the south

The claim is situated and located in the Agua Fria Mining District, in Yavapai County, in the Territory of Arizona, about one thousand feet in an easterly direction from U. S. Mineral Monument No. 1 Agua Fria District, and contains the smelter and other buildings of the Stoddard Copper Company, and adjoins the Tommy Tot Mining Claim, as per Amended Location, and on the south end of same.

The surface boundaries of the claim are marked upon the ground as follows: Beginning at a monument of stone

at a point in a northwesterly direction Five hundred feet from the discovery <sup>tunnel</sup> shaft (at which this notice is posted), being in the center of the north end line of said claim; thence Three hundred feet to a post, being the northeast corner of said claim; thence Fifteen hundred feet to a post, being at the southeast corner of said claim; thence Three hundred feet to a post at the center of the south end of said claim; thence Three hundred feet to a post, being at the southwest corner of said claim; thence Fifteen hundred feet to a post at the northwest corner of said claim; thence Three hundred feet to the place of beginning.

All done under the provisions of Chapter Six, of Title XXXII, of the Revised Statutes of the United States, and of an Act of the General Assembly of Arizona, entitled "An Act to Revise and Codify the Laws of the Territory of Arizona," approved March 16, 1901.

Dated and posted on the ground this 27th day of July 1906

Stoddard Copper Company

by Isaac T. Stoddard, Vice President.

*is located as abandoned property, much of the ground covered by it having been previously located as mill sites. This claim is made without relinquishing water rights acquired by the Stoddard Copper Company, by previous location, possession and use.*



TERRITORY OF ARIZONA, }  
County of..... } ss

I,....., County Recorder in and for the County and Territory aforesaid, do hereby certify that the within instrument was filed for record at.....o'clock,.....M., on this.....day of.....190..., and duly recorded in Book No..... of.....Records of.....County, Arizona, at pages.....

WITNESS my hand and official seal the day and year first above written.

.....  
County Recorder.

"Post Office"  
Agua Fria Mining Dist

Notice of Location

LODE CLAIM

Post Office

Standard Copper Company

Dated July 27<sup>th</sup> 1906

Filed and Recorded at request of

S. F. Stoddard

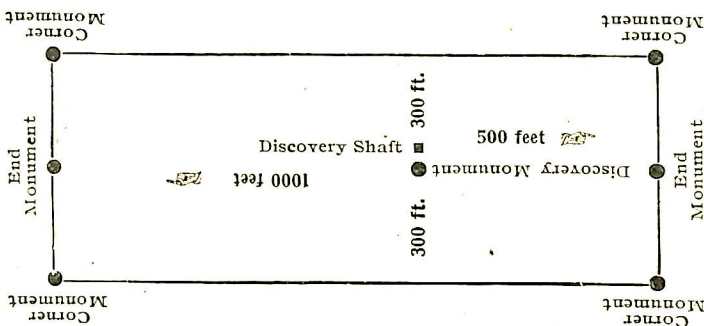
July 27 " A. D. 1906  
at 9:00 O'Clock A. M.

Book 71 of Mines  
Pages 552-554



Roland Mosher  
County Recorder.

By E. L. Hendrick  
Deputy Recorder.



This diagram is to give locator a general idea of plan of location under the new law. The Discovery Shaft can be in the center of claim or any distance from either end desired. In the diagram it is placed 500 feet from one end and 1000 feet from the other. Commence description of claim at a center end monument, giving its distance and direction from center of Discovery Shaft; thence bound the claim in either direction. In description be careful to state locality of claim with reference to some natural object, or permanent monument, as will identify the claim.



A m e n d e d

29

NOTICE OF MINING LOCATION  
L o d e C l a i m

- - - -

TO ALL WHOM IT MAY CONCERN:

This Mining Claim, the name of which is the "COPPER KETTLE" Mining Claim, situate on lands belonging to the United States of America, and in which there are valuable mineral deposits, was entered upon and located for the purpose of exploration and purchase by the Stoddard Copper Company, a corporation organized under the laws of the Territory of Arizona, by Isaac T. Stoddard, Vice President, the undersigned, on the 25th day of January, 1899.

The length of this claim is Fifteen hundred feet, and we claim Six hundred and fifty feet, in a northerly direction and Eight hundred and fifty feet in a Southerly direction from the center of the discovery shaft, at which this notice is posted, lengthwise of the claim, together with Three hundred (300) feet in width of the surface grounds, on each side of the center of said claim. The general course of the lode deposit and premises is from the North to the South.

The claim is situated and located in the Agua Fria Mining District, in Yavapai County, in the Territory of Arizona, about one mile in a Westerly direction from the Stoddard Smelter and adjoins the Copper Mountain patented mine on the East side thereof; the Copper Outlet Mining Claim on the North end thereof and the Copper Bottom Mining Claim on the West side thereof.

The surface boundaries of the claim are marked upon the ground as follows: Beginning at a monument of stone at a point in a Northerly direction Six hundred and fifty feet from the discovery shaft (at which this notice is posted,) being in the center of the North end line of said claim; thence Easterly Three hundred feet to a monument, being the Northeast corner of said claim; thence Fifteen hundred feet to a monument, being at the Southeast corner of said claim; thence Three hundred feet to a monument at the center of the South end of said claim; thence Three hundred feet to a monument, being at the Southwest corner of said claim; thence Fifteen hundred feet to a monument at the Northwest corner of said claim; thence Three hundred feet to the place of beginning.

All done under the provisions of Chapter Six, of Title XXXII, of the Revised Statutes of the United States, and of an Act of the General Assembly of Arizona, entitled "An Act to Revise and Codify the Laws of the Territory of Arizona," approved March 16, 1901.

This is an Amended Location Notice of the Copper Kettle Mining Claim, located by the Stoddard Copper Company on the Twenty-fifth day of January, 1899, and recorded in Book 50 of Records of Mines, at Page 624, in the office of the County Recorder of the aforesaid County of Yavapai to which reference is hereby made, and this amended Location Notice is made and posted to correct errors in the description in the said original Location Notice.

Dated and posted on the ground this 7th day of August 1906.

STODDARD COPPER COMPANY  
by Isaac T. Stoddard, Vice-President



Filed and recorded at request of I. T. Stoddard, Aug. 7<sup>th</sup>  
A. D. 1906, at 9:00 o'clock A. M., Book 77 of Mines, pages\_\_\_\_,  
records of Yavapai County, Arizona.

(Seal) ROLAND MOSHER,

By \_\_\_\_\_,

County Recorder.

Deputy Recorder.

\* \* \* \* \*

\*\*\*\*\*

TERRITORY OF ARIZONA, )  
 County of Yavapai. ) ss.

I, ROLAND MOSHER, County Recorder in and for the County of Yavapai, in the Territory of Arizona, and custodian of the records of said office, do hereby certify that I have compared the above and foregoing with, and the same contains a full, true and correct copy of each of the following described instruments, as the same appear from the records thereof in my said office, viz:-

Original location notice of the Copper Bottom Mining Claim, as recorded in Book 48 of Mines, pages 293-294, records of Yavapai County, Arizona;

Original location notice of the Cuprite No. 9 Mining Claim, as recorded in Book 50 of Mines, page 230, said county records;

Original location notice of the Yaller Kid Mining Claim, as recorded in Book 50 of Mines, page 231, said county records;

Original location notice of the Copper Outlet Mining Claim, as recorded in Book 50 of Mines, page 408, said county records;

Amended location notice of the Cuprite No. 5 Mining Claim, as recorded in Book 70 of Mines, pages 173-175, said county records;

Amended location notice of the "The Combine" Mining Claim, as recorded in Book 70 of Mines, pages 471-473, said county records;

Original location notice of the Post Office Mining Claim, as recorded in Book 74 of Mines, pages 552-554, said county records;

Amended location notice of the Copper Kettle Mining Claim, as appears from the original instrument recorded in my said office on August 7th, 1906, at 9:00 o'clock a. m.

IN WITNESS WHEREOF, I have hereunto set my hand and affixed my official seal, this 7th day of August, A. D. 1906.



*Roland Mosher*  
 County Recorder, Yavapai County,  
 Territory of Arizona.



U. S. SURVEYOR-GENERAL'S FINAL CERTIFICATE ON FIELD NOTES.

Department of the Interior,

OFFICE OF U. S. SURVEYOR-GENERAL,

Phoenix, Arizona.

Oct. 16, 1906

I, U. S. Surveyor-General for District of Arizona

do hereby certify that the foregoing transcript of the Field Notes, return and approval of the survey of the mining claim of

STODDARD COPPER COMPANY

known as the Copper Outlet, Copper Kettle, Cuprite No. 5, Copper Bottom The Combine, Cuprite No. 9, Yaller Kid, Post Office situate in

AGUA FRIA

Mining District, Yavapai County, Arizona

in Section approx., Township No. 12 N., Range No. 2 E., and

designated as Survey No. 2307, has been correctly copied from the originals on file in this office; that said Field Notes furnish such an accurate description of said mining claim as will, if incorporated into a patent, serve fully to identify the premises, and that such reference is made therein to natural objects or permanent monuments as will perpetuate and fix the locus thereof.

And I further certify that five hundred dollars' worth of labor has been expended or improvements made upon each of said mining claim by claimant or its grantors, and that said improvements consist of 21 shafts, 1 cut, 2 tunnels, 733 ft. of drifts and cross cuts and 7230 ft. of road, total value \$25,366.00

and that no portion of said labor or improvements has been included in the estimate of expenditures upon any other claim.

I further certify that the plat thereof, filed in the U. S. Land Office at Phoenix,

Arizona

is correct and in conformity with the foregoing Field Notes.

Frank S. Ingalls,

United States Surveyor-General for Arizona.

4-687.

SURVEYOR-GENERAL'S CERTIFICATE OF APPROVAL OF FIELD  
NOTES AND SURVEY OF MINING CLAIM.

**Department of the Interior,**

*Office of U. S. Surveyor-General,*

Phoenix, Arizona,

Oct. 16, 1906

I, U. S. Surveyor-General for District of Arizona,

do hereby certify that the foregoing and hereto attached Field Notes and Return of the Survey of the  
Mining Claim of

STODDARD COPPER COMPANY

known as the  
Copper Outlet, Copper Kettle, Cuprite No. 5, Copper Bottom,  
The Combine, Cuprite No. 9, Yailer Kid, Post Office  
situate in AGUA FRIA Mining District,

Yavapai

County,

Arizona

in Section approx., Township No. 12 N., Range No. 2 E.

designated as Survey No. 2307

executed by James B. Girard, U. S. Deputy Mineral

Surveyor, August 19 - September 2, 1906, under my instructions dated

Aug. 9, 1906, have been critically examined and the necessary cor-

rections and explanations made, and the said Field Notes and Return, and the Survey they describe,

are hereby approved. A true copy of the copy of the location certificate filed by the applicant for

survey is included in the field notes.

*Frank A. [Signature]*

U. S. Surveyor-General for Arizona.



MAR