

**M  
S  
-**

**0**

**2**

**3**

**4**

**4**

6013-1906

*Copy to U.S.I.  
Oct. 10-06.*

(4-683.)

Mineral Survey No. 2344

Lot No. \_\_\_\_\_

Arizona \_\_\_\_\_ Land District.

FIELD NOTES

OF THE SURVEY OF THE MINING CLAIM OF

~~XXXXXXXXXXXXXXXXXXXXXXXXXXXXXXXXXXXX~~

J. E. Rodgers and William Albers

KNOWN AS THE

January, Cliff, Summit, Oversight, and California.

Santa Maria \_\_\_\_\_ Mining District,

Yuma \_\_\_\_\_ County, Arizona.

Section Approx. \_\_\_\_\_, Township 9-North \_\_\_\_\_, Range 12-West \_\_\_\_\_

Surveyed under instructions dated September 11th, 1906,

by John F. Hesse \_\_\_\_\_,  
U. S. Deputy Mineral Surveyor.

- Claim located July 16, 18 and 19, 1906. \_\_\_\_\_, 1
- Survey commenced September 13, 1906 \_\_\_\_\_, 1
- Survey completed September 18, 1906. \_\_\_\_\_, 1

o 6-100

Address of claimant, Phoenix, Arizona.  
Roy Goodrich, Atty.,  
Phoenix, Arizona.

feet

SURVEY NO. 2344.

January Lode.

Beginning at Cor. No. 1, the N.E. cor. of the location, set a schist stone, 6 X 10 X 30 ins., 12 ins. in the ground, marked J-1-2344 on W. face, with X on top- whence

X on a rock in place, 12 X 24 X 24 ins. above ground  
brs. S. 16° 55' E., 8.6 ft. and an X on a rock in place  
12 X 24 X 24 ins. above ground, brs. N. 67° 45' E., 6 ft,  
each marked B R J 1 2344. U.S.L.M. No. 2344 brs. S. 33°  
2' E., 65 6.1ft.

Thence ~~run~~ N. 55° 20' W.

248  
1500

*To S.E. Cor. Huron lode, unsurveyed.*  
Cor. No. 2, identical with S.W., S.E. and N.E. cors. of  
Huron, Manhattan and January Extension lodes, unsurveyed,  
respectively, a schist stone, 8 X 16 X 28 ins., 12 ins.  
in the ground, marked J-2-2344 on S. face, whence, a X  
on a porphyry rock in place, 3 X 3 X 2 ft. above ground,  
marked B R 2-2344 brs. S. 39° 25' W., 19.8 ft.

Thence S. 34° 40' W.

300

To W.E.C., a mound of stone.

600

Cor. No. 3. Identical with Cor. No. 1, California and No.  
2 Cliff lodes of this survey and S.E. Cor. January Extension  
lode, unsurveyed.

A syenite stone, 6 X 8 X 28 ins., 12 ins. in the ground,  
with mound of stone, marked J-3-2344 on N.E., C-2-2344  
on S.E. and C-1-2344 on S.W. faces. No, bearings avail-  
able.

Thence S. 55° 20' E.

1172

Road, brs. N.E. and S.W.

1500

Cor. No. 4. Identical with Cor. No. 1, Cliff lode of  
this survey.

A schist stone, 6 X 12 X 24 ins., 12 ins. in the  
ground, marked J-4-2344 on the N.W. and C-1-2344 on S.W.  
faces, from which an X on a rock, 4 X 4 X 4 ft. above  
ground, marked B R J-4-2344, brs. N. 52° 43' E.,  
20.45 ft. dist.

## No. 3.

feet

Thence N. 34° 40' E.

- 290 Road brs. N.E. and S.W.  
 300 To E.E.C., a mound of stone.  
 600 To Cor. No. 1, the place of beginning.  
 presumed  
 The course of vein is N. 55° 20' W., 1500 feet from  
 E.E.C. to W.E.C.
- 

Cliff Lode.

Beginning at Cor. No. 1, the N.E. Cor. of location,  
 identical with Cor. No. 4 of January lode of this survey,  
 previously described, whence U.S.L.M. No. 2344 brs. S.  
 85° 22' E., 701.23 ft.

Thence ~~from~~ N. 55° 20' W.

- 328 Road brs. N.E. and S.W.  
 1500 To Cor. No. 2. Identical with Cor. No. 3 January lode  
 of this survey, previously described.  
 Thence S. 34° 40' W.  
 300 To W.E.C., a mound of stone.  
 418 Trail brs. E. and W.  
 600 Cor. No. 3. Identical with Cor. No. 1, Oversight, No. 2  
 Summit and No. 4 California lodes of this survey, a por-  
 phry stone, 6 X 12 X 24 ins., 12 ins. in the ground,  
 with a mound of stone, marked C-3-2344 on N.E.;  
 S-2-2344 on S.E.; C-1-2344 on S.W. and C-4-2344 on N.W.  
 faces. No bearings available.  
 Thence S. 55° 20' E.  
 340 Trail brs. N.W. and S.E.  
 880 Road brs. N. and S.  
 1500 Cor. No. 4. Identical with Cor. No. 1, Summit lode of  
 this survey; a sandstone, 8 X 10 X 24 ins., 12 ins. in the  
 ground, marked C-4-2344 on the N.W. face and S-1-2344 on  
 the S.W. face, from which, & X on a sandstone rock in  
 place, 10 X 6 X 3 ft. above ground, brs. N. 15° 33' W.,  
 64.33 ft. and a X on a limestone rock in place, 4 X 1 X 1

feet feet above ground, brs. S.  $70^{\circ} 24'$  W., 34.75 ft., each marked B R S-1 C-4 2344.

Thence N.  $34^{\circ} 40'$  E.

300 To E.E.C., a mound of stone.

600 To Cor. No. 1, the place of beginning.  
presumed

The course of vein is N.  $55^{\circ} 20'$  W., 1500 ft. from E.E.C. to W.E.C.

Summit Lode.

Beginning at Cor. No. 1, the N.E. Cor. Identical with the N.E. Cor. of location, also identical with Cor. No. 4, Cliff lode of this survey, previously described, whence U.S.L.M. No. 2344 brs. N.  $67^{\circ} 13'$  E., 1123.2 ft.

Thence I run N.  $55^{\circ} 20'$  W.

620 Road brs. N. and S.

1160 Trail brs. N.W. and S.E.

1500 Cor. No. 2. Identical with Cors. No. 1, 4 and 3 of the Oversight, California and Cliff lodes of this survey, previously described.

Thence S.  $34^{\circ} 40'$  W.

300 To W.E.C., a mound of stone.

600 Cor. No. 3. Identical with Cor. No. 4, Oversight lode of this survey.

A limestone, 8 X 8 X 24 ins., 12 ins. in the ground, with a mound of stone, marked S-3-2344 on N.E. and O-4-2344 on N.W. faces, from which a X on a porphyry rock in place, 2 X 3 X 3 ft. above ground, marked B R S 3 2344, brs. N.  $41^{\circ} 34'$  E., 8.9 ft.

Thence S.  $55^{\circ} 20'$  E.

815 Road brs. N. and S.

1500 Cor. No. 4, a sandstone, 8 X 10 X 24 ins., 12 ins. in the ground, marked S-4-2344 with X on top, from which a cross on a sandstone rock, 10 X 6 X 3 ft., above ground,

feet

brs. N. 15° 35' W., 64.33 ft. and x on a limestone rock  
4 X 1 X 1 ft. above ground, brs. S. 70° 24' W., 34.75 ft.  
each marked B R S-4-2344.

Thence N. 34° 40' E.

300 The E.E.C., a mound of stone.

600 To Cor. No. 1, the place of beginning.

presumed  
The course of vein is N. 55° 20' W., 1500 ft., from E.E.C.  
to W.E.C.

California Lode.

Beginning at Cor. No. 1, identical with N.E. Cor. of  
location and with Cor. No. 3, January and Cor. No. 2, Cliff  
lodes of this survey, and S.E. Cor., January Extension,  
unsurveyed, previously described; whence U.S.L.M. No. 2344  
brs. S. 64° 47' E., 2136.15 ft.

Thence ~~I~~ run N. 55° 20' W.

1500 Cor. No. 2. Identical with S.W. Cor., January Extension  
lode, unsurveyed.

stone  
A porphyry, 8 X 8 X 26 ins., 12 ins. in the ground, with  
mound of stone, marked C-2-2344. No bearings available.

Thence S. 34° 40' W.

300 The W.E.C., a mound of stone.

600 Cor. No. 3. Identical with Cor. No. 2, Oversight lode of  
this survey.

A sandstone, 6 X 6 X 24 ins., 12 ins. in the ground,  
marked C-3-2344 on N.E.; C-2-2344 on S.E., from which  
a x on a granite cliff, 8 ft. high, 8 ft. long and 4 ft. wide,  
brs. N. 85° 37' E., 18 ft., marked B R C-3-0-2-2344.  
No other bearings available.

Thence S. 55° 20' E.

1500 Cor. No. 4. Identical with Cor. No. 1, Oversight; No. 2  
Summit and No. 3 Cliff lodes of this survey, previously  
described.

## No. 6.

feet

Thence N. 34° 40' E.

300 The E.E.C., a mound of stone.

600 To Cor. No. 1, the place of beginning.  
presumedThe course of vein is N. 55° 20' W., 1500 ft. from E.E.C.  
to W.E.C.Oversight Lode.

Beginning at Cor. No. 1, identical with N.E. Cor. of location and with Cor. No. 2, Summit lode, Cor. No. 3 Cliff lode and Cor. No. 4, California lode of this survey, previously described.

Whence U.S.L.M. No. 2344 brs. S. 79° 37' 30" E., 2311.70 ft.

Thence I run N. 55° 20' W.

1500 Cor. No. 2, identical with Cor. No. 3, California lode of this survey, previously described.

Thence S. 34° 40' W.

300 To W.E.C., a mound of stone.

600 Cor. No. 3, a porphyry stone, 6 X 6 X 24 ins., 12 ins. in the ground, marked 0-3-2344, from which a X on a porphyry rock in place, 10 X 4 X 4 ft., marked B R 0-3-2344 brs. S. 62° 2' E., 40 ft.

Thence S. 55° 20' E.

1500 Cor. No. 4, identical with Cor. No. 3, Summit lode of this survey, previously described.

Thence N. 34° 40' E.

300 The E.E.C., a mound of stone.

600 To Cor. No. 1, the place of beginning.  
presumed

The course of vein is N. 55° 20' W., 1500 ft. from E.E.C. to W.E.C.

Variation at all corners of this survey is 14° 57' E. All corners of this survey are identical with their respective locations and the location corners were each a mound of stone, 4 ft. base, 4 ft. high, with a stake marked on side facing claim with initial and corner of claim.

ADJOINING CLAIMS.

## No. 7.

feet

The Huron, Manhattan and January Extension lodes owned by John H. Howard & J. P. Gray, adjoin this claim on the N. and W. Location.

This claim is located in the Santa Maria Mining District, Yuma County, Arizona, in approximately T. 9-N., R. 12-W., unsurveyed.

## Expenditure of Five Hundred Dollars.

I certify that the value of the labor and improvements upon this claim, placed thereon by the claimants and their grantors is not less than five hundred dollars for each location and that said improvements consist of

January lode.

From E.E.C.

No. 1. Discovery tunnel, 4 X 6 ft., brs. N. 55° 20' W., 200 ft.

From mouth tunnel runs N. 61° W, 28 ft., thence N.

46° W., 24 ft., thence N. 60½° W., 52 ft., thence N.

54° W., 61 ft., thence N. 57½° W., 27 ft., thence N.

51½° W., 51 ft.; at 30 feet on this course is a hole

8 X 6 X 3 ft. From end of course. N. 41° W., 23 ft.,

thence N. 57½° W., 38 ft. to face. At face is a shaft

5 X 9 ft. 109 ft. deep, and an upraise 4½ X 3½ X 84 ft.

Value of tunnel and shafts, \$8120.00

No. 2. A shaft, 4 X 6 X 10 ft. brs. N. 55° 20' W., 505 ft.

Value \$ 100.00

From Cor. No. 1

No. 3. A cut, 3 X 5 X 12 ft., brs. N. 81° 00' W., 615

ft. Value \$ 120.00

From Cor. No. 2.

No. 7. A shaft, 4 X 6 X 9 ft., brs. S. 22° 45' E.,

485 ft. Value \$ 90.00

No. 8. A shaft, 4 X 6 X 9 ft., brs. S. 20° E.,

475 ft. Value \$ 90.00

No. 4. A shaft, 4 X 5 X 9 ft. brs. S. 17° E., 440 ft.

Value \$ 80.00

No. 6. A tunnel, 4 X 5 X 30 ft, course S. 55° 20' E.,

brs. S. 18° 15' W., 245 ft.

Value \$ 275.00

8875.00



No. 8.

8875.00

feet

From Cor. No. 3.  
No. 5. An open cut, 4 X 7 X 15 ft. The N. end brs. S. 61° 45' E., 520 ft. Value \$150.00

Cliff Lode.

No. 1. Discovery shaft, 4 X 6 X 10 ft., on center line, S. 55° 20' E., 358 ft. from W.E.C. Value \$100.00

From Cor. No. 3.

No. 2. Mouth of tunnel <sup>5x5 ft.</sup> brs. N. 85° 45' E., 251 ft. Thence in tunnel S. 45° E., 131 ft. to winze, 5 X 5 ft., 47 ft. deep. 185 ft. to cross cut 27 ft. S.W. to face. 340 ft. to face of tunnel. 131

Value \$4100.00

No. 5. An open cut, 18 X 4 ft., 9 ft. face, running N. 45° W. The east end brs. S. 58° 30' E., 610 ft.

Value \$200.00

No. 6. Mouth of tunnel, 4 X 5 X 26 ft., course N. 45° W., brs. S. 57° 16' E., 558 ft. Value \$250.00

No. 7. A cut, 4 ft. wide, 9 ft. long, 8 ft. at face, brs. S. 68° 42' E., 390 ft. Value \$ 80.00

No. 8. A shaft, 4 X 5 X 5 ft., brs. S. 69° 40' E., 386 ft. Value \$ 50.00

From Cor. No. 2.

No. 3. A shaft, 4 X 6 X 8 ft., brs. S. 31° 15' E., 265 ft. Value \$ 80.00

From Cor. No. 1.

No. 4. Mouth of tunnel, 5 X 3 X 24 ft., course N. 53° 30' W., brs. N. 58° 55' W., 825 ft. Value \$160.00

Summit Lode.

No. 1. Point of discovery on center line, N. 55° 20' E., 750 feet from E.E.C. From Cor. No. 4.

No. 2. A cut, 4 ft. wide, 10 ft. deep, 14 ft. long, which brs. N. 44° 35' W., 1192 ft. Value \$150.00

14195.00

27

## No. 9.

No. 3. A cut, 4 ft. wide, 7 ft. deep and 10 ft. long, brs.  
N. 9° W., 305 ft. Value \$100.00 ✓

No. 4. A cut, 4 ft. wide, 7 ft. face and 15 ft. long, brs.  
N. 5° W., 267 ft. Value \$150.00 ✓

From Cor. No. 2.

No. 5. A shaft, 4 X 5 X 7 ft., brs. S. 53° 26' E., 424 ft.

N° 6 A shaft 4 x 5 x 9 ft. brs S 53° 15' E Value \$ 60.00  
445 ft. " \$ 90.00

California Lode.

No. 1. Point of discovery on center line N. 55° 20' W.,  
750 ft. from E.E.C.

From Cor. No. 4.

No. 2. A cut, 4 ft. wide, 8 ft. deep, 13 ft. long, brs.  
N. 43° 30' W., 155 ft. Value \$150.00 ✓

From Cor. No. 3.

No. 3. A shaft, 5 X 6 X 5 ft., brs. S. 76° 50' E., 528 ft.  
Value \$ 50.00 ✓

No. 6. A cut, 5 ft. wide, 24 ft. long, 10 ft. at face,  
in face a tunnel, 5 X 6 X 41 ft. long, course N. 22° 15' E.  
mouth of cut brs. S. 54° E., 800 ft. This tunnel  
starts on Oversight claim but is designed to work Calif-  
ornia lode. Value \$650.00 ✓

From W.E.C.

No. 4. A cut, 4 ft. wide, 11 ft. long, 9 ft. at face brs.  
S. 67° E., 366 ft. Value \$110.00 ✓

From Cor. No. 1.

No. 5. A tunnel, 4 X 5 1/2 X 24 ft., course S. 55° E., brs.  
N. 57° 50' W., 375 ft. Value \$225.00 ✓

Oversight Lode.

From E.E.C.

No. 1. Dis. shaft, 4 X 5 X 8 1/2 ft. brs. N. 8° E 42 ft.

Value \$ 75.00 ✓

15835.00

131

No. 10.

1525.00

feet

No. 2. A shaft, 6 X 5 X 16 ft., brs. N. ~~78° 40'~~<sup>39° 30'</sup> W.,  
452 ft. Value \$140.00

No.3. A cut, 4 ft. wide, 23 ft. long, 8 ft. at face,  
course S. 55° E., with open cross cut, 7 ft. from  
face, 3 X 3 X 6 ft., brs. N. 39° 40' W., 575 ft.  
Value \$290.00

No.4. A cut, 4 ft. wide, 38 ft. long, 12 ft. at face,  
course S. 51° 30' E., in face <sup>a</sup> of tunnel 4 X 5 X  
35 ft., course S. 35° E., brs. N. 37° 45' W.,  
632 ft. Value \$700.00

From Cor. No. 2.

No.5. Mouth of tunnel, 4 X 6 ft., 33 ft. long, course  
S. 26° W., brs. S. 42° 18' E., 680 ft.  
Value \$330.00

No. 6. A cut, 4 ft. wide, 16 ft. long, 8 ft. at face,  
brs. S. 31° 15' E., 845 ft. Value \$150.00

No.7. A shaft. 4 X 6 X 4 ft., brs. S. 7° E., 665 ft.  
Value \$ 40.00

No.8. A cut, 5 ft. wide, 18 ft. long, 10 ft. at face.  
In face a tunnel 4 X 5 X 8 ft. long, brs. S. 4° E.,  
515 ft. Value \$160.00

1766.00

AREA.

	Acres.
January Lode,	20.661
Cliff Lode,	20.661
Summit Lode,	20.661
California Lode,	20.661
Oversight Lode,	20.661
Total Area of claim,	103.305

Instrument.

This survey was made with Young & Sons Light Mountain  
Transit No. 7534, with solar attachment. The courses  
were deflected from a true meridian as determined by

direct solar observations. The distances were measured with 100 ft. and 500 ft. steel tapes.

*John P. Hesse*  
U. S. Dep. Min. Surveyor.

No. 1.

## SURVEY NO. 2344.

Establishment of U.S.L.M. No. 2344.

There being no U. S. Location Monument or corner of the public survey within the prescribed limits, I proceed to establish a U.S.L.M. as follows:-

On a prominent point of land I set a limestone, 10 X 20 X 48 ins., 36 ins. in the ground, marked U.S.L.M. 2344 on the N.W. face, with an X on top and alongside raised a mound of stones, 6 ft. base and 6 feet high.

From which, a rock in place, 4 X 2 ft, 18 ins. above ground, marked B R U S L M 2344, brs. N.  $18^{\circ} 24'$  W., 60.7 ft.

A rock in place, 18 X 12 X 4 ins. above ground, marked B R U S L M 2344 brs. S.  $10^{\circ} 14'$  W., 46.8 ft.

Artillery Peak brs. N.  $15^{\circ} 30'$  E., about 15 miles.

Potts Mountain brs. N.  $29^{\circ} 7'$  W., about 10 miles.

Tappan's ranch house brs. N.  $44^{\circ} 5'$  E., about 9 miles.

*John D. Hesse*  
U.S. Dep. Min. Surveyor

# FINAL OATHS FOR SURVEYS.

## LIST OF NAMES.

A list of the names of the individuals employed by John P. Hesse  
 United States Deputy Mineral Surveyor, to assist in running, measuring, and marking the lines, corners, and  
 boundaries described in the foregoing field notes of the survey of the mining claim of J. C. Rodgers  
and William Albers  
 known as the January, California, Cliff, Summit and Oversight  
 and showing the respective capacities in which they acted.

G. C. Wentworth, Chainman.  
Frank Kiser, Chainman.  
 \_\_\_\_\_, Axman.  
G. C. Wentworth, Flagman.

## FINAL OATHS OF ASSISTANTS.

We, G. C. Wentworth and Frank Kiser  
 and \_\_\_\_\_, do solemnly swear that we assisted John P. Hesse  
 \_\_\_\_\_, United States Deputy Mineral Surveyor, in marking the corners and surveying  
 the boundaries of the mining claim of J. C. Rodgers and William Albers  
 known as the January, California, Cliff, Summit and Oversight  
 represented in the foregoing field notes as having been surveyed by said deputy mineral surveyor and under his  
 direction; and that said survey has been in all respects, to the best of our knowledge and belief, faithfully and  
 correctly executed, and the corner and boundary monuments established according to law and the instructions  
 furnished by the United States Surveyor-General for Arizona

G. C. Wentworth, Chainman.  
Frank Kiser, Chainman.  
 \_\_\_\_\_, Axman.  
G. C. Wentworth, Flagman.

Subscribed and sworn to by the above-named persons before me this 24<sup>th</sup>  
 day of September, 1906

Quinn Woodfall  
Notary Public

FINAL OATH OF U. S. DEPUTY MINERAL SURVEYOR

I, John P. Hesse, U. S. Deputy Mineral Surveyor, do solemnly swear that, in pursuance of instructions received from the United States Surveyor General for Arizona, dated September 11<sup>th</sup>, 1906, I have, in strict conformity to the laws of the United States, the official regulations and instructions thereunder, and the instructions of said Surveyor General, faithfully and correctly executed the survey of the Mining Claim of J. E. Rodgers and William Albers, known as the January, California, Cliff, Summit and Oversight, situate in Santa Maria Mining District, Yuma County, Arizona, in Section approx, Township No. 9 N., Range No. 12 W., and designated as Survey No. 2344, as represented in the foregoing field notes, which accurately show the boundaries of said mining claim as distinctly marked by monuments on the ground, and described in the attached copy of the location certificate, which was received by me from the Surveyor General with said instructions, and that all the corners of said survey have been established and perpetuated in strict accordance with the law, official regulations and instructions thereunder; and I do further solemnly swear that the foregoing are the true and original field notes of said survey and my report therein, and that the labor expended and improvements made upon said mining claim by claimant or their grantors are as therein fully stated, and that the character, extent, location and itemized value thereof are specified therein with particularity and full detail, and that no portion of said labor or improvements so credited to this claim has been included in the estimate of expenditures upon any other claim.

John P. Hesse  
U. S. Deputy Mineral Surveyor.

Subscribed and sworn to by the said John P. Hesse  
U. S. Deputy Mineral Surveyor, before me Dwight Hall  
this 24<sup>th</sup>  
day of September, 1906.

Dwight Hall  
Notary Public

Affidavit of Five Hundred Dollars Improvements.

We, G. C. Wentworth and R. W. Kimball

of lawful age, being first duly sworn according to law, depose and say: That we are acquainted with the January, California, Cliff Summit and Oversight mining claim, situate in Santa Maria

mining district, Yuma County, Arizona Territory, for which J. E. Rodgers and William Albers

have made application for survey prior to application for patent under the provisions of the Act of Congress approved May 10, 1872; and that the labor done and improvements made thereon by the applicant<sup>s</sup>. and their grantor<sup>s</sup>. exceed five hundred dollars <sup>for each claim</sup> in value, and further that we are not personally interested in said mine.

G. C. Wentworth  
R. W. Kimball

TERRITORY OF ARIZONA,  
COUNTY OF Yuma } ss:

Sworn to and subscribed before me this 24<sup>th</sup> day of September, 1906

[SEAL.]

Wm Wren Hall  
Notary Public



AMENDED  
Notice of Mining Location  
LODE CLAIM

To All Whom It May Concern:

This Mining Claim, the name of which is the Wedge Cliff  
Mining Claim, situate on lands belonging to the United States of America, and in which there  
are valuable mineral deposits, was entered upon and located for the purpose of exploration and  
purchase by J. H. Howard and J. P. Hosey

both citizens of the United States  
(Locator must insert either "a citizen of the United States," or, "who has declared his intention to become a citizen of the United States.")

the undersigned, on the 19 day of July 1906.

The length of this claim is 1500 feet,  
and one claim 750 feet,  
in a north westerly direction and 750  
feet in a south easterly direction from  
the center of the discovery shaft, at which this notice is posted, lengthwise of the claim, together  
with 600 feet in width of the surface grounds, on each  
side of the center of said claim. The general course of the lode deposit and premises is from the  
south east to the north west

The claim is situated and located in the Santa Maria Mining District, in  
Yuma County, in the Territory of Arizona, about 12 miles  
in a south westerly direction from the mouth of the Big Sandy  
River and one mile south of the Bill Williams Park  
and the west end line is identical with the east  
end line of the Rodgers mining claim

The surface boundaries of the claim are marked upon the ground as follows: Beginning at  
a mound of stone

at a point in a south easterly direction 750 feet from  
the discovery shaft (at which this notice is posted,) being in the center of the east  
end line of said claim; thence N. 34° 40' E. 300 feet to a mound of  
stone, being the N. E. corner of said claim; thence  
N. 55° 20' W. 1500 feet to a mound of stone, being at the  
N. W. corner of said claim; thence S. 34° 40' W. 300 feet  
to a mound of stone at the center of the west end of said claim;  
thence S. 34° 40' W. 300 feet to a mound of stone, being at the  
S. W. corner of said claim; thence S. 55° 20' E. 1500  
feet to a mound of stone at the S. E. corner of said claim;  
thence N. 34° 40' E. 300 feet to the place of beginning.

All done under the provisions of Chapter Six, of Title XXXII, of the Revised Statutes of  
the United States, and of an Act of the General Assembly of Arizona, entitled "An Act to Revise  
and Codify the Laws of the Territory of Arizona," approved March 16, 1901.

This is an Amended Location Notice of the Wedge Cliff  
Mining Claim, located by William Albers and J. E. Rodgers  
on the 5th day of  
January 1897 1900, and recorded in Book H of Records of Mines, at  
page 335, in the office of the County Recorder of the aforesaid County of Yuma  
to which reference is hereby made, and this amended Location Notice is made and posted to  
correct errors in the description in the said original Location Notice.

Dated and posted on the ground this 19 day of July 1906

Witness of Posting  
J. P. Hosey

J. H. Howard  
J. P. Hosey  
By J. H. Howard Agent

TERRITORY OF ARIZONA,  
County of Yuma ss.

I, Jim Polhamus, County Recorder in and for the County and Territory aforesaid, do hereby certify that the within instrument was filed for record at 9:10 o'clock, a M., on this 25 day of Aug. 1906 and duly recorded in Book No. 1195 of Mines Records of Yuma County, Arizona, at pages 4.

WITNESS my hand and official seal the day and year first above written.

Jim Polhamus  
County Recorder.

1754

AMENDED  
Notice of Location.  
LODE CLAIM.

1195

Dated 1906

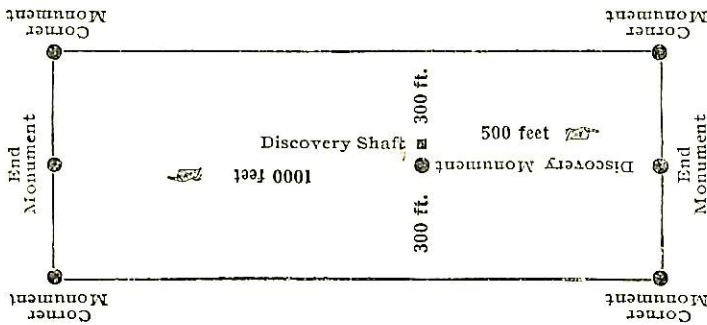
Filed and Recorded at Request of  
Ray S. Goodrich

Aug. 25 - A. D. 1906  
at 11 o'clock a M.

Book 1195

Pages 4  
By Jim Polhamus  
County Recorder.

Deputy Recorder.



This diagram is to give locator a general idea of plan of location under the new law. The Discovery Shaft can be in the center of claim or any distance from either end desired. In the diagram it is placed 500 feet from one end and 1000 feet from the other. Commence description of claim at a center end monument, giving its distance and direction from center of Discovery Shaft; thence bound the claim in either direction. In description be careful to state locality of claim with reference to some natural object, or permanent monument, as will identify the claim.

AMENDED  
Notice of Mining Location  
LODE CLAIM

To All Whom It May Concern:

This Mining Claim, the name of which is the California Mining Claim, situate on lands belonging to the United States of America, and in which there are valuable mineral deposits, was entered upon and located for the purpose of exploration and purchase by J. H. Heward and D. P. Hasey

both citizens of the United States  
(Locator must insert either "a citizen of the United States," or, "who has declared his intention to become a citizen of the United States.")

the undersigned, on the 18 day of July 1906

The length of this claim is 1500 feet, and we claim 200 feet, in a north westerly direction and 1300 feet in a south easterly direction from the center of the discovery shaft, at which this notice is posted, lengthwise of the claim, together with 600 feet in width of the surface grounds, on each side of the center of said claim. The general course of the lode deposit and premises is from the south east to the north west

The claim is situated and located in the Santa Maria Mining District, in Yuma County, in the Territory of Arizona, about 12 miles in a south westerly direction from the mouth of the Big Sandy River and one and one half miles south of the Bill Williams Fork and the north side line is identical with the south side line of the January Extension mining claim

The surface boundaries of the claim are marked upon the ground as follows: Beginning at a mound of stone

at a point in a north westerly direction 200 feet from the discovery shaft (at which this notice is posted,) being in the center of the west end line of said claim; thence S. 34° 40' W. 300 feet to a mound of stone, being the S. W. corner of said claim; thence S. 55° 20' E. 1500 feet to a mound of stone, being at the S. E. corner of said claim; thence N. 34° 40' E. 300 feet to a mound of stone at the center of the east end of said claim; thence N. 34° 40' E. 300 feet to a mound of stone, being at the N. E. corner of said claim; thence N. 55° 20' W. 1500 feet to a mound of stone at the N. W. corner of said claim; thence S. 34° 40' W. 300 feet to the place of beginning.

All done under the provisions of Chapter Six, of Title XXXII, of the Revised Statutes of the United States, and of an Act of the General Assembly of Arizona, entitled "An Act to Revise and Codify the Laws of the Territory of Arizona," approved March 16, 1901.

This is an Amended Location Notice of the California Mining Claim, located by William Albers and J. C. Rodgers on the 5th day of

January 1897, and recorded in Book H of Records of Mines, at page 333, in the office of the County Recorder of the aforesaid County of Yuma to which reference is hereby made, and this amended Location Notice is made and posted to correct errors in the description in the said original Location Notice.

Dated and posted on the ground this 18 day of July 1906

Witness of Posting  
J. P. Hesse

J. H. Heward  
D. P. Hasey  
By J. H. Heward Agent

TERRITORY OF ARIZONA,  
County of Yuma } ss.

I, J. Polhamus, County Recorder in and for the County and Territory aforesaid, do hereby certify that the within instrument was filed for record at 9:00 o'clock, a. M., on this 25 day of Aug. 1906 and duly recorded in Book No. R of mines Records of Yuma County, Arizona, at pages 597

WITNESS my hand and official seal the day and year first above written.

J. Polhamus  
County Recorder.

AMENDED  
Notice of Location.  
LODE CLAIM.

1749  
1897

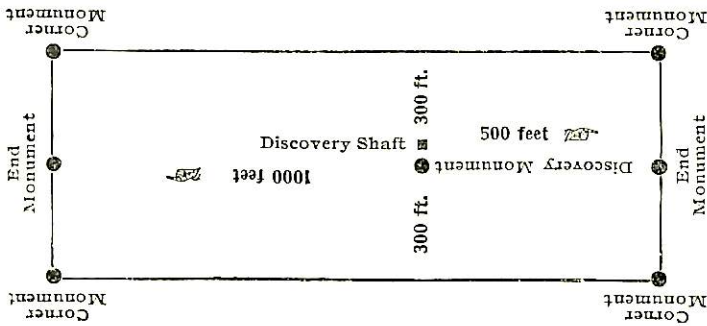
Dated 1906

Filed and Recorded at Request of  
Ray S. Goodrich

Aug. 25 - A. D. 1906  
at R  
Book R  
Pages 597

J. Polhamus  
County Recorder.  
By Ray Goodrich  
Deputy Recorder.

Ray Goodrich  
Phoenix Ar



This diagram is to give locator a general idea of plan of location under the new law. The Discovery Shaft can be in the center of claim or any distance from either end desired. In the diagram it is placed 500 feet from one end and 1000 feet from the other. Commence description of claim at a center end monument, giving its distance and direction from center of Discovery Shaft; thence bound the claim in either direction. In description be careful to state locality of claim with reference to some natural object, or permanent monument, as will identify the claim.

AMENDED

Notice of Mining Location

LODE CLAIM

To All Whom It May Concern:

This Mining Claim, the name of which is the Overright Mining Claim, situate on lands belonging to the United States of America, and in which there are valuable mineral deposits, was entered upon and located for the purpose of exploration and purchase by J. N. Howard and J. P. Hooley

both citizens of the United States  
(Locator must insert either "a citizen of the United States," or, "who has declared his intention to become a citizen of the United States.")

the undersigned, on the 18<sup>th</sup> day of July 1906

The length of this claim is 1500 feet, and we claim 150 feet, in a north westerly direction and 1350 feet in a south westerly direction from the center of the discovery shaft, at which this notice is posted, lengthwise of the claim, together with 600 feet in width of the surface grounds, on each side of the center of said claim. The general course of the lode deposit and premises is from the south east to the north west

The claim is situated and located in the Santa Maria Mining District, in Yuma County, in the Territory of Arizona, about 12 miles in a south westerly direction from the mouth of the Big Sandy River and one and one half miles south of the Bill Williams Dam, and the north side line is identical with the south side line of the Rodgers mining claim

The surface boundaries of the claim are marked upon the ground as follows: Beginning at a mound of stone

at a point in a north westerly direction 150 feet from the discovery shaft (at which this notice is posted,) being in the center of the west end line of said claim; thence S. 34° 40' W. 300 feet to a mound of stone, being the S. W. corner of said claim; thence S. 55° 20' E. 1500 feet to a mound of stone, being at the S. E. corner of said claim; thence N. 34° 40' E. 300 feet to a mound of stone at the center of the east end of said claim; thence N. 34° 40' E. 300 feet to a mound of stone, being at the N. E. corner of said claim; thence N. 55° 20' E. 1500 feet to a mound of stone at the N. W. corner of said claim; thence S. 34° 40' W. 300 feet to the place of beginning.

All done under the provisions of Chapter Six, of Title XXXII, of the Revised Statutes of the United States, and of an Act of the General Assembly of Arizona, entitled "An Act to Revise and Codify the Laws of the Territory of Arizona," approved March 16, 1901.

This is an Amended Location Notice of the Overright Mining Claim, located by William Albers and J. E. Rodgers on the 1<sup>st</sup> day of

January 1897, 1906, and recorded in Book H of Records of Mines, at page 339, in the office of the County Recorder of the aforesaid County of Yuma to which reference is hereby made, and this amended Location Notice is made and posted to correct errors in the description in the said original Location Notice.

Dated and posted on the ground this 18 day of July 1906

Witness of Posting  
J. P. Hooley

J. N. Howard  
J. P. Hooley  
By J. N. Howard Agent

TERRITORY OF ARIZONA,

County of Yuma } ss.

I, J. M. Palhamus, County Recorder in and for the County and Territory aforesaid, do hereby certify that the within instrument was filed for record at 9:10 o'clock, a M., on this 25 day of Aug, 1906, and duly recorded in Book No. 11 of Miner Records of Yuma County, Arizona, at pages 1

WITNESS my hand and official seal the day and year first above written.

J. M. Palhamus  
County Recorder.

1751

AMENDED  
Notice of Location.

LODE CLAIM.

Cherish

Dated 1906

Filed and Recorded at Request of


Ray S. Goodrich

Aug 25 - A. D. 1906  
at 9:10 a M.

Book 11

Pages  
J. M. Palhamus  
County Recorder.

By J. M. Palhamus  
Deputy Recorder.



This diagram is to give locator a general idea of plan of location under the new law. The Discovery Shaft can be in the center of claim or any distance from either end desired. In the diagram it is placed 500 feet from one end and 1000 feet from the other. Commence description of claim at a center end monument, giving its distance and direction from center of Discovery Shaft; thence bound the claim in either direction. In description be careful to state locality of claim with reference to some natural object, or permanent monument, as will identify the claim.

AMENDED  
Notice of Mining Location  
LODE CLAIM

To All Whom It May Concern:

This Mining Claim, the name of which is the Summit  
Mining Claim, situate on lands belonging to the United States of America, and in which there  
are valuable mineral deposits, was entered upon and located for the purpose of exploration and  
purchase by J. H. Howard and J. P. Hoxey

both citizens of the United States  
(Locator must insert either "a citizen of the United States," or, "who has declared his intention to become a citizen of the United States.")

the undersigned, on the 18 day of July 1906

The length of this claim is 1500 feet,  
and we claim 300 feet,  
in a north westerly direction and 1200  
feet in a south easterly direction from  
the center of the discovery shaft, at which this notice is posted, lengthwise of the claim, together  
with 600 ~~600~~ 300 feet in width of the surface grounds, on each  
side of the center of said claim. The general course of the lode deposit and premises is from the  
south east to the north west

The claim is situated and located in the Santa Maria Mining District, in  
County, in the Territory of Arizona, about 12 miles  
in a south westerly direction from the mouth of the Big Sandy  
River and one and one half miles south of the Bill Williams  
Park and the west end line is identical with the east  
end line of the Oversight mining claim.

The surface boundaries of the claim are marked upon the ground as follows: Beginning at  
a mound of stone

at a point in a north westerly direction 300 feet from  
the discovery shaft (at which this notice is posted,) being in the center of the west  
end line of said claim; thence S. 34° 40' W. 300 feet to a mound of  
stone, being the S. W. corner of said claim; thence  
S. 55° 20' E. 1500 feet to a mound of stone, being at the  
S. E. corner of said claim; thence N. 34° 40' E. 300 feet  
to a mound of stone at the center of the east end of said claim;  
thence N. 34° 40' E. 300 feet to a mound of stone, being at the  
N. E. corner of said claim; thence N. 55° 20' W. 1500  
feet to a mound of stone at the N. W. corner of said claim;  
thence S. 34° 40' W. 300 feet to the place of beginning.

All done under the provisions of Chapter Six, of Title XXXII, of the Revised Statutes of  
the United States, and of an Act of the General Assembly of Arizona, entitled "An Act to Revise  
and Codify the Laws of the Territory of Arizona," approved March 16, 1901.

This is an Amended Location Notice of the Summit  
Mining Claim, located by William Albers and Mrs. Harriet  
Rodgers on the 5<sup>th</sup> day of  
January 1897, and recorded in Book H of Records of Mines, at  
page 338, in the office of the County Recorder of the aforesaid County of Yuma  
to which reference is hereby made, and this amended Location Notice is made and posted to  
correct errors in the description in the said original Location Notice.

Dated and posted on the ground this 18 day of July 1906

Witness of Posting  
J. P. Hoxey

J. H. Howard  
J. P. Hoxey  
By J. H. Howard Agent

TERRITORY OF ARIZONA,

County of Yuma } ss.

I, John Palhamus, County Recorder in and for the County and

Territory aforesaid, do hereby certify that the within instrument was filed for record at 9:10 o'clock, a M.,

on this 25<sup>th</sup> day of Aug, 1906 and duly recorded in Book No. 10

of mines Records of Yuma County, Arizona, at pages 2

WITNESS my hand and official seal the day and year first above written.

John Palhamus  
County Recorder.

1752

AMENDED  
Notice of Location.

LODE CLAIM.

Summit

Dated 25 1906

Filed and Recorded at Request of

Ray S Godrich

Aug 25 - A. D. 1906

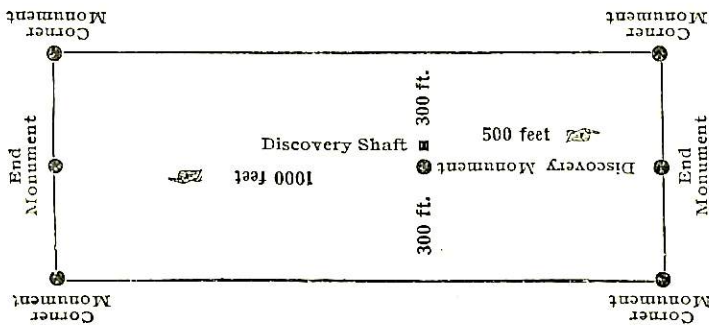
at 9:10 a M.

Book 10

Pages 2

John Palhamus  
County Recorder.

By John Palhamus  
Deputy Recorder.



This diagram is to give locator a general idea of plan of location under the new law. The Discovery Shaft can be in the center of claim or any distance from either end desired. In the diagram it is placed 500 feet from one end and 1000 feet from the other. Commence description of claim at a center end monument, giving its distance and direction from center of Discovery Shaft; thence bound the claim in either direction. In description be careful to state locality of claim with reference to some natural object, or permanent monument, as will identify the claim.



AMENDED  
Notice of Mining Location  
LODE CLAIM

To All Whom It May Concern:

This Mining Claim, the name of which is the January  
Mining Claim, situate on lands belonging to the United States of America, and in which there  
are valuable mineral deposits, was entered upon and located for the purpose of exploration and  
purchase by J. H. Heward and J. P. Hosey

both citizens of the United States  
(Locator must insert either "a citizen of the United States," or, "who has declared his intention to become a citizen of the United States.")

the undersigned, on the 16<sup>th</sup> day of July 1906

The length of this claim is 1500 feet,  
and we claim 520 feet,  
in a south easterly direction and 980  
feet in a north westerly direction from  
the center of the discovery shaft, at which this notice is posted, lengthwise of the claim, together  
with 600 feet in width of the surface grounds, on each  
side of the center of said claim. The general course of the lode deposit and premises is from the

south east to the north west

The claim is situated and located in the Santa Maria Mining District, in  
Yuma County, in the Territory of Arizona, about 12 miles  
in a south westerly direction from the mouth of the Big Sandy  
River and one mile south of the Bill Williams Poth  
and the west end line is identical with the east end line of  
the January Extension M.C.

The surface boundaries of the claim are marked upon the ground as follows: Beginning at  
a mound of stone

at a point in a south easterly direction 520 feet from  
the discovery shaft (at which this notice is posted,) being in the center of the east  
end line of said claim; thence N. 34° 40' E. 300 feet to a mound of  
stone, being the N. E. corner of said claim; thence  
N. 55° 20' W. 1500 feet to a mound of stone, being at the  
N. W. corner of said claim; thence S. 34° 40' W. 300 feet  
to a mound of stone at the center of the west end of said claim;  
thence S. 34° 40' W. 300 feet to a mound of stone, being at the  
S. W. corner of said claim; thence S. 55° 20' E. 1500  
feet to a mound of stone at the S. E. corner of said claim;  
thence N. 34° 40' E. 300 feet to the place of beginning.

All done under the provisions of Chapter Six, of Title XXXII, of the Revised Statutes of  
the United States, and of an Act of the General Assembly of Arizona, entitled "An Act to Revise  
and Codify the Laws of the Territory of Arizona," approved March 16, 1901.

This is an Amended Location Notice of the January  
Mining Claim, located by William Albert and J. E. Rodgers

on the 1<sup>st</sup> day of  
January 1897, and recorded in Book H of Records of Mines, at  
page 336, in the office of the County Recorder of the aforesaid County of Yuma  
to which reference is hereby made, and this amended Location Notice is made and posted to  
correct errors in the description in the said original Location Notice.

Dated and posted on the ground this 16 day of July 1906

Witness of Posting  
J. A. Heise

J. H. Heward  
J. P. Hosey  
By J. H. Heward Agent

TERRITORY OF ARIZONA,  
County of Yuma } ss.

I, Jim Palhamus, County Recorder in and for the County and Territory aforesaid, do hereby certify that the within instrument was filed for record at 9:10 o'clock, AM, on this 25<sup>th</sup> day of Aug, 1906, and duly recorded in Book No. 11 of Mines Records of Yuma County, Arizona, at pages 3.

WITNESS my hand and official seal the day and year first above written.

Jim Palhamus  
County Recorder.

1753

AMENDED  
Notice of Location.  
LODE CLAIM.


January

Dated 1906

Filed and Recorded at Request of  
Ray S. Goodrich

Aug. 25<sup>th</sup> A. D. 1906  
at 11 o'clock AM.

Book 11  
Pages 3  
By Jim Palhamus  
County Recorder.  
Deputy Recorder.



This diagram is to give locator a general idea of plan of location under the new law. The Discovery Shaft can be in the center of claim or any distance from either end desired. In the diagram it is placed 500 feet from one end and 1000 feet from the other. Commence description of claim at a center end monument, giving its distance and direction from center of Discovery Shaft; thence bound the claim in either direction. In description be careful to state locality of claim with reference to some natural object, or permanent monument, as will identify the claim.

U. S. SURVEYOR-GENERAL'S FINAL CERTIFICATE ON FIELD NOTES.

Department of the Interior,

OFFICE OF U. S. SURVEYOR-GENERAL,

Phoenix, Arizona,

Oct. 18, 1906.

I, U. S. Surveyor-General for Dist. of Arizona

do hereby certify that the foregoing transcript of the Field Notes, return and approval of the survey of the mining claim of J. E. Rodgers and William Albers

known as the January, Cliff, Summit, Oversight and California

situate in Santa Maria

Mining District, Yuma County, Arizona

in Section, Township No., Range No., and

designated as Survey No. 2344, has been correctly copied from the originals on file in

this office; that said Field Notes furnish such an accurate description of said mining claim as will, if incorporated into a patent, serve fully to identify the premises, and that such reference is made therein to natural objects or permanent monuments as will perpetuate and fix the locus thereof.

And I further certify that five hundred dollars' worth of labor has been expended or improved each of said mining claim by claimant or their grantors, and that said improvements consist of 10 tunnels, 14 shafts, 15 cuts, 1 upraise, 1 winze and 1 hole, total value \$17635.00

and that no portion of said labor or improvements has been included in the estimate of expenditures upon any other claim.

I further certify that the plat thereof, filed in the U. S. Land Office at Phoenix, Arizona,

is correct and in conformity with the foregoing Field Notes.

Frank S. Ingalls,

United States Surveyor-General for Arizona.

4-687.

SURVEYOR-GENERAL'S CERTIFICATE OF APPROVAL OF FIELD  
NOTES AND SURVEY OF MINING CLAIM.

**Department of the Interior,**

*Office of U. S. Surveyor-General,*

Phoenix, Arizona,

Oct. 18, 1906

I, U. S. Surveyor-General for Dist. of Arizona

do hereby certify that the foregoing and hereto attached Field Notes and Return of the Survey of the  
Mining Claim of J. E. Rodgers and William Albers

....., known as the

January, Cliff, Summit, Oversight and California

situate in Santa Maria Mining District,

Yuma County, Arizona

in Section ....., Township No. ...., Range No. ....

....., designated as Survey No. 2344

executed by John F. Hesse, U. S. Deputy Mineral

Surveyor, September 13-18, 1906, under my instructions dated

September 11, 1906, have been critically examined and the necessary cor-

rections and explanations made, and the said Field Notes and Return, and the Survey they describe,

are hereby approved. A true copy of the copy of the location certificate filed by the applicant for

survey is included in the field notes.



U. S. Surveyor-General for Arizona.

## Additional Improvement.

I certify that since the completion of the survey of the Oversight Lode Survey No. 2344 there has been sunk a discovery shaft 10 feet long, 4 ft. wide, 6 ft. face, brs. from E. E. C. N. 55° 20' W. 25 ft. dist.

Value \$100.00

John F. Hesse  
U. S. Deputy Mineral Surveyor.

OFFICE OF U. S. SURVEYOR GENERAL,

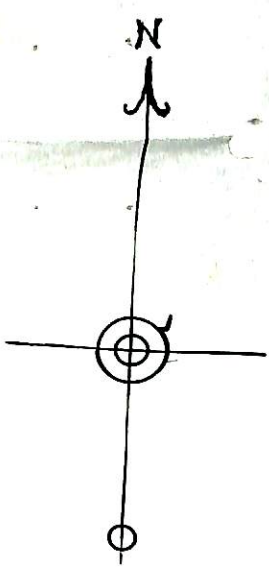
Phoenix, Arizona, April 4, 1907

I, FRANK S. INGALLS, U. S. Surveyor General for the District of Arizona, hereby certify that the foregoing is a true and correct copy of the supplemental report of additional improvements made after the survey, but prior to the date of expiration of publication of the notice of application for patent, upon the Oversight lode, included in Mineral Survey No. 2344, and that said additional discovery shaft establishes the vein where it was assumed to be at the time of the survey.

  
U. S. Surveyor General.



Preliminary Plat  
 Survey No. 2344  
 in  
 Santa Maria Mining Dist  
 YUMA Co. Arizona  
 John A. Hesse  
 U.S. Dep. Mineral Surveyor



Scale - 300 Ft. to an Inch

Preliminary Plat  
 Survey No. 2344  
 in  
 Santa Maria Mining Dist  
 YUMA Co. Arizona  
 John P. Hesse  
 U.S. Dep. Mineral Surveyor

*(Red ink annotations)*  
 S. 64° 47' E. 2136.15 FT.  
 S. 79° 37' 30" E. 2311.7 FT. U.S.L.M.  
 S. 85° 22' E. 701.23 FT.  
 N. 67° 13' E. 1128.2 FT.  
 N. 33° 2' E. 656.11 FT.  
 N. 2344