

M  
S

0

2

4

4

7

Copied 6-8-08.

H.S.I.

B1 30 1907  
APR 13 1908

(4-683.)

Mineral Survey No. 2447

Lot No. \_\_\_\_\_

Arizona Land District.

### FIELD NOTES

OF THE SURVEY OF THE MINING CLAIM OF

A. S. Sultan

KNOWN AS THE

Hosier Boy, Antelope, New Century, Copper King Iron King Atlas  
Lumber Tree, Copper Depot, and Copper Depot 2 <sup>Riverside</sup> Mining District,

Gila and Pinal Counties Arizona

Section \_\_\_\_\_, Township Upper 3 S, Range R 14 E Under.

Surveyed under instructions dated July 9, 1907,

by Howard F. Wayne  
U. S. Deputy Mineral Surveyor

Claims located See Location Notices, 1

Survey commenced Sept 30, 1907.

Survey completed Oct 13, 1907

6-160

Address:  
Geo. Hill - Attorney  
Globe, Ariz.

4

Feet

SURVEY NO. 2447.

COPER DEPOT LODE MINING CLAIM.

Beginning at corner No.1, the S.W. corner, identical with location. a pine post 4 ft. long, 4 in. square, set 18 in. in the ground in a mound of stones and scribed 1-2447-C-D, whence U.S. Location Monument No.1, Riverside Mining District, bears S. 39° 54' W., 4080.4 ft. and from corner Rock Croppings chiseled X-2447-B-R bears S. 43° 46' E., 25.42 ft..

1130.8 Thence S. 86° 44' E. to corner No.2, identical with location, the S.E. corner, coincident with corner No.1 Coper Depot 2 Lode, this survey, a pine post 4 ft. long, 4 in. square, set 18 in. in the ground in a mound of stones and scribed 2-2447-C-D whence Rock Croppings, chiseled X-2447-B-R bear N. 29° .06' W., 15.0 ft. and N. 39° 00' E., 33.19 ft..

300.0 Thence N. 13° 22' E. to N.E.E.C.  
600.0 same course to corner No.3, identical with location, and with corner No.4 Coper Depot 2 Lode, this survey, a pine post 4 ft. long, 4 in. square, set 18 in. in the ground in a mound of stones and scribed 3-2447-C-D, whence Rock Croppings, chiseled X-2447-B-R bears S. 17' E., 33.35 ft. and S. 59° 23' W., 41.4 ft.

1130.8 Thence N. 86° 44' W. to corner No.4, the N.W. corner, identical with location, a pine post 4 ft. long, 4 in. square, set 18 in. in the ground in a mound of stones and scribed 4-2447-C-D, whence Rock Croppings, chiseled X-2447-B-R bears S. 67° 51' W. 23.45 ft.

300.0 Thence S. 13° 22' W. to S.W.E.C.  
600.0 same course to corner No.1, the point of beginning.

Variation 13° 45' E. to 14° 30' E. at all corners

LEDGE.

The presumed course of the vein on this claim is from the N.E.E.C. of location N. 86° 44' W., 1130.8 ft..

COPER DEPOT 2 LODE MINING CLAIM.

Beginning at corner No.1, the S.W. corner, identical with location, and with corner No.2 Coper Depot Lode, this survey, a pine post 4 ft. long, 4 in. square, set 18 in. in the ground in a mound of stones and scribed 1-2447-C-D-2, whence U.S. Location Monument No.1, Riverside Mining District, bears S. 50° 43' W., 4841.1 ft. and Rock Croppings, chiseled X-2447-B-R bear 29° .06' W., 15.0 ft., N. 39° 00' E., 33.19 ft..

1069.28 Thence S. 76° 16' E. to intersection with line 1-2, Atlas Number Three Lode, this survey, whence corner No.1 Atlas Number Three Lode bears N. 69° 38' W., 34.66 ft.  
1108.0 same course to corner No.2, identical with location, the S.E. corner, a pine post 4 ft. long, 4 in. square, set 18 in. in the ground in a mound of stones and scribed 2-2447-C-D-2, whence Rock Croppings, Chiseled X-2447-B-R bears N. 11° 7' E., 6.25 ft.

85.0 Thence N. 13° 22' E. to a trail,  
300.0 same course to E.E.C.

3

Feet

393.0 same course to intersection with Gila and Pinal County line, whence a county line post bears S. 26° 39' E. 1670.01 ft.  
 550.0 same course to trail,  
 575.0 same course to trail, to mouth of a tunnel,  
 600.0 same course to corner No.3, identical with location, the N.E. corner, with corner No.4 Atlas Number Three Lode, with corner No.1 Antelope Lode, and with corner No.2 Hoosier Boy Lode, all of this survey, a pine post, 4 ft. long, 4 in. square, set 18 in. in the ground in a mound of stones and scribed 3-2447-C-D-2, whence corner No.1 Atlas Number Three Lode bears S. 20° 22' W. 600.0ft. and Rock Croppings chiseled X-2447-B-R bears S. 74° 45' W. 45.15 ft. and S. 44° 21' W. 55.5 ft.

Thence N. 76° 16' W.

174.45 to intersection with Gila and Pinal County line, whence county line post bears S. 26° 39' E. 1941.66 ft.  
 1108.0 same course to corner No.4, identical with location, with corner No.3 Coper Depot Lode, this survey, the N.W. corner, a pine post 4 ft. long, 4 in. square, set 18 in. in the ground in a mound of stones and scribed 4-2447-C-D-2, whence Rock Croppings chiseled X-2447-B-R bears S. 17' E. 33.35 ft. and S. 59° 23' W. 41.4 ft.

Thence S. 13° 22' W.

300.0 coincident with line 2-3 Coper Depot Lode, this survey, to the W.E.C.,  
 600.0 same course to corner No.1, to point of beginning,

Variation 13° 30' E. to 14° E. at all corners.

#### LEDGE.

The presumed course of the vein on this claim is from the W.E.C. of location, S. 76° 16' E., 1108.0 ft.

#### IRON KING LODE MINING CLAIM.

Beginning at corner No.1, the S.W. corner, identical with location, a pine post 4 ft. long, 4 in. square, set 18 in. in the ground in a mound of stones and scribed 1-2447-I-K, whence U.S. Location Monument No.1, Riverside District bears S. 31° 55' W., 5615.9 ft. and Rock Croppings chiseled X-2447-B-R bears N. 76° 27' W. 156.0 ft.

Thence S. 69° 38' E.

850.0 to corner No.4 Hoosier Boy Lode, this survey,  
 1500.0 same course to corner No.2, the S.E. corner, identical with location, a pine post 4 ft. long, 4 in. square, set 18 in. in the ground in a mound of stones and scribed 2-2447-I-K, whence Rock Croppings chiseled X-2447-B-R bear N. 49° 52' W. 65.1 ft. and N. 84° 00' W. 88.5 ft.

Thence N. 20° 22' E.

10.58 to intersection with Gila and Pinal County line, whence a county line post bears N. 26° 39' W. 3979.16 ft.  
 300.0 same course to E.E.C.  
 600.0 same course to corner No.3, N.E. corner, identical with location, and with corner No.4 Copper King Lode, this survey, a pine post 4 ft. long, 4 in. square, set 18 in. in the ground in a mound of stones and scribed 3-2447-I K, whence Rock Croppings chiseled X-2447-B-R bear N. 26° 23' E. 23.0 ft. and N. 12° 7' W. 42.4 ft.

Thence N. 69° 38' W.

632.4 to intersection with Gila and Pinal County line, whence a county line post bears N. 26° 39' W. 3114.7 ft.  
 1500.0 same course to corner No.4, N.W. corner, identical with

Feet

location, a pine post 4 ft. long, 4 in. square, set 18 in. in the ground in a mound of stones and scribed 4-2447-I K, whence  
Rock Croppings chiseled X-2447-B-R bears N. 71° 5' E. 30.57 ft.

300.0 Thence S. 20° 22' W.  
600.0 to W.E.C.  
same course, to corner No.1, the point of beginning,

Variation 13° 30' E. to 14° E. at all corners.

LEDGE.

The presumed course of the vein on this claim is from the E.E.C. of location, N. 69° 38' W., 1500.0 ft.

COPPER KING LODE MINING CLAIM.

Beginning at corner No.1, the S.W. corner, identical with location, with corner No.2 Iron King Lode, this survey, a pine post 4 ft. long, 4 in. square, set 18 in. in the ground in a mound of stones and scribed 1-2447 C-K whence, U.S. Location Monument No.1, Riverside District bears S. 45° 52' W. 6096.0 ft. and  
Rock Croppings chiseled X-2447-B-R bear N. 49° 52' W. 65.1 ft. and N. 84° 00' W. 88.5 ft.

11.4 Thence S. 69° 38' E.  
to intersection with Gila and Pinal County line, whence  
850.0 county line post bears N. 26° 39' W. 3990.74 ft. ,  
same course to corner No.3 Hoosier Boy Lode and corner  
1250.0 No.4 Antelope Lode, this survey,  
1400.0 same course to trail,  
1500.0 same course to trail,

same course to corner No.2, the S.E. corner, identical with location, a pine post 4 ft. long, 4 in. square, set 18 in. in the ground in a mound of stones and scribed 2-2447-C-K, whence  
Rock Cropping chiseled X-2447-B-R bears S. 54° 16' E. 109.9 ft.

300.0 Thence N. 20° 22' E.  
600.0 to E.E.C.  
same course to corner No.3, the N.E. corner, identical with location, a pine post 4 ft. long, 4 in. square, set 18 in. in the ground in a mound of stones and scribed 3-2447-C-K, whence  
Rock Croppings chiseled X-2447-B-R bears S. 54° 13' E. 69.5 ft.

1500.0 Thence N. 69° 38' W.  
to corner No.4, the N.W. corner, identical with corner No.3 Iron King Lode, this survey, a pine post 4 ft. long, 4 in. square, set 18 in. in the ground in a mound of stones and scribed 4-2447-C-K, whence  
Rock Croppings chiseled X-2447-B-R bears N. 26° 23' E. 23.0 ft. and N. 12° 7' W. 42.4 ft.

300.0 Thence S. 20° 22' W.  
589.42 to W.E.C.  
same course to intersection of Gila and Pinal County line, whence the county line post bears N. 26° 39' W. 3979.16 ft.  
600.0 same course to corner No.1, point of beginning,

Variation 13° 30' E. to 14° E. at all corners.

LEDGE.

The presumed course of the vein on this claim is from the W.E.C. of location, S. 69° 38' E., 1500.0 ft..

Feet

HOOSIER BOY LODE MINING CLAIM.

Beginning at corner No.1, the S.W. corner, identical with location, a pine post 4 ft. long, 4 in. square, set 18 in. in the ground in a mound of stones and scribed 1-2447-H B, whence U.S. Location Monument, No.1, Riverside District, bears S. 42° 18' W., 5284.8 ft. and Rock Cropping chiseled X-2447-B-R bears N. 68° 4' W. 17.2 ft.

1305.1 Thence S. 69° 38' E. to intersection with Gila and Pinal County line, whence a county line post bears N. 26° 39' W., 4870.74 ft.  
1500.0 same course to corner No.2, identical with location, the S.E. corner and with corner No.1 Antelope Lode, corner No.3 Coper Depot 2 Lode, with corner No.4 Atlas Number Three Lode, all of this survey, a pine post 4 ft. long, 4 in. square, set 18 in. in the ground in a mound of stones and scribed 2-2447-H B, whence Rock Croppings chiseled X-2447-B-R bears S. 74° 45' W. 45.15 ft. and S. 44° 21' W., 55.5 ft.

130.0 Thence N. 20° 22' E. to a trail,  
275.0 same course, to <sup>center of</sup> a shaft  
300.0 same course to E.E.C.  
330.0 same course to a trail,  
600.0 same course to corner No.3, identical with location, the N.E. corner and with corner No.4 Antelope Lode, this survey, a pine post 4 ft. long, 4 in. square, set 18 in. in the ground in a mound of stones and scribed 3-2447-H B, whence Rock Croppings chiseled X-2447-B-R bears N. 63° 30' W. 143.9 ft. and N. 12° 40' W., 87.3 ft.

838.6 Thence N. 69° 38' W. along line 1-2 Copper King Lode, this survey, to intersection with Gila and Pinal County line, whence a county line post bears N. 26° 39' W. 3990.74 ft.  
850.0 same course to corner No.1 Copper King Lode and corner No.2 Iron King Lode, this survey,  
1500.0 same course to corner No.4, identical with location, the N.W. corner, a pine post 4 ft. long, 4 in. square, set 18 in. in the ground in a mound of stones and scribed 4-2447-H B, whence Rock Cropping chiseled X-2447-B-R bears S. 58° 19' W. 34.7 ft.

300.0 Thence S. 20° 22' W. to W.E.C.  
600.0 same course to corner No.1, the point of beginning,

Variation 13° 45' E. to 14° 15' E. at all corners.

LEDGE.

The presumed course of the vein on this claim is from the E.E.C. of location, N. 69° 38' W., 1500.0 ft.

ANTELOPE LODE MINING CLAIM.

Beginning at corner No.1, the S.W. corner, identical with location and with corner No.2 Hoosier Boy Lode, with corner No.3 Coper Depot 2 Lode, corner No.4 Atlas Number Three Lode, this survey, a pine post 4 ft. long, 4 in. square, set 18 in. in the ground in a mound of stones and scribed 1-2447-Ant., whence U.S. Location monument No.1, Riverside Mining District, bears S. 55° 41' W. 6006.9 ft. and Bearing Rocks chiseled X-2447-B-R bears S. 74° 45' W. 45.15 ft. and S. 44° 21' W. 55.5 ft.

Feet

1500.0 Thence S. 69° 38' E.  
to corner No.2, the S.E. corner, identical with location  
with corner No. 3 Atlas Number Three Lode and with corner  
No.1 New Century Lode, this survey, a pine post 4 ft. long  
4 in. square, set 18 in. in the ground in a mound of stone  
and scribed 2-2447-Ant., whence  
Rock Croppings, chiseled X-2447-B-R bear N. 18° 16'E.,  
101.8 ft. and N. 14° 22' E., 98.8 ft.

300.0 Thence N. 20° 22' E.  
coincident with line 1-4 New Century Lode, this survey,  
to E.E.C.  
600.0 same course to corner No.3, the N.E. corner, identical  
with location, and with corner No.4 New Century, this  
survey, a pine post 4 ft. long, 4 in. square, set 18 in.  
in the ground in a mound of stone and scribed 3-2447-Ant.  
whence  
Rock Croppings, chiseled X-2447-B-R bear S. 82° 58' W.  
17.3 ft. and S. 76° 52' E., 15.05 ft.

150.0 Thence N. 69° 38' W.  
to a trail,  
850.0 same course to corner No.2, Copper King Lode, this survey  
950.0 same course to a trail,  
1100.0 same course to a trail,  
1500.0 same course to corner No.4, the N.W. corner identical  
with corner No.3 Hoosier Boy Lode, this survey, a pine  
post 4 ft. long, 4 in. square, set 18 in. in the ground  
in a mound of stones and scribed 4-2447-Ant., whence  
Rock Croppings, chiseled X-2447-B-R bear N. 63° 30' W.,  
143.9 ft. and N. 12 ° 40' W., 87.3 ft.

270.0 Thence S. 20° 22' W.  
coincident with line 2-3 Hoosier Boy Lode, this survey,  
to a trail,  
300.0 same course to W.E.C.  
325.0 same course to <sup>center of</sup> shaft,  
470.0 same course to trail,  
600.0 same course to corner No.1, the point of beginning,

Variation 13° 30 ' E. to 14° E. at all corners.

LEDGE.

The presumed course of the vein on this claim is from  
the W.E.C. of location S. 69° 38' E., 1500.0 ft.

NEW CENTURY LODGE MINING CLAIM.

Beginning at corner No.1, the S.W. corner, identical  
with location, and with corner No.2 Antelope Lode,  
corner No.3 Atlas Number Three Lode, this survey, whence  
U.S.Location Monument No.1, Riverside Mining District,  
bears S. 65° 47' W., 6982.2 ft., and  
Rock Croppings, chiseled X-2447-B-R bear N. 18° 16' E.,  
101.8 ft. and N. 14° 22' E., 98.8 ft.; this corner is a  
pine post 4 ft. long, 4 in. square, set 18 in. in the  
ground in a mound of stones and scribed 1-2447-N C,

850.0 Thence S. 62° 17' E.  
to a <sup>center of</sup> shaft,  
1480.1 same course to corner No.2, the S.E. corner, identical  
with location, a pine post 4 ft. long, 4 in. square,  
set 18 in. in the ground in a mound of stones and scrib-  
ed 2-2447-N C. whence  
Rock Cropping chiseled X-2447-B-R bears S. 23° 32' W.,  
28.4 ft.

300.0 Thence N. 20° 22' E.  
to the E.E.C.  
600.0 same course to corner No.3, the N.E. corner, identical  
with location, a pine post 4 ft. long, 4 in. square,

Feet

set 18 in. in the ground in a mound of stones and scribed 3-2447-N C. whence  
Rock Cropping, chiseled X-2447-B-R bears N. 33° 55' W., 13.6 ft.

1480.1 Thence N. 62° 17' W.  
to corner No.4, the N.W. corner, identical with location and with corner No.3 Antelope Lode, this survey, a pine post 4 ft. long, 4 in. square, set 18 in. in the ground in a mound of stones and scribed 4-2447-N C, whence Rock Croppings, chiseled X-2447-B-R bear S. 82° 58' W., 17.03 ft. and S.76° 52' E., 15.05 ft.

300.0 Thence S. 20° 22' W.  
600.0 coincident with line 2-3, Antelope Lode, this survey, to W.E.C.  
same course to corner No.1, the point of beginning,

Variation 13° 30' E. to 14 ° E. at all corners.

LEDGE.

The presumed course of the vein on this claim is from the W.E.C. of location, S. 62° 17' E., 1480.1 ft.

=====

ATLAS NUMBER THREE LODE MINING CLAIM.

Beginning at corner No.1, identical with location, a pine post 4 ft. long, 4 in. square, set 18 in. in the ground in a mound of stones and scribed 1-2447-Atlas N T, whence U.S.Location Monument No.1, Riverside Mining District, bears S. 59° 20' W., 5528.3 ft. and Rock Croppings; chiseled X-2447-B&R bears S. 67° 28' E., 77.7 ft.

34.66 Thence S. 69° 38' E.  
to intersection with line 1-2, Coper Depot 2 Lode, this survey, from which corner No.2 Coper Depot 2 Lode bears S. 76° 16' E., 39.72 ft.

448.72 same course to intersection with Gila and Pinal County line, whence a county line post bears S. 26° 39' E., 1091.1 ft.

602.0 same course to intersection with N.side of Good Hope No.2 Lode, unsurveyed, whence N.W. corner of Good Hope No.2 Lode, bears S. 82° 35' W., 161.0 ft.

1500.0 same course to corner No.2, the S.E. corner, identical with location, a pine post, 4 ft. long, 4 in. square, set 18 in. in the ground in a mound of stones and scribed 2-2447-Atlas N T, whence Rock Cropping, chiseled X-2447-B-R bears N. 8° 16' E., 47.02 ft.

300.0 Thence N. 20° 22' E.  
473.0 to E.E.C.  
same course to intersection of N. side of Good Hope No.2 Lode, unsurveyed, whence N.W. corner Good Hope No.2 Lode bears S. 82° 35' W., 1175.9 ft.

600.0 same course to corner No.3, the N.E. corner, identical with location, with corner No.1 New Century Lode and with corner No.2 Antelope Lode, this survey, a pine post 4 ft. long, 4 in. square, set 18 in. in the ground in a mound of stones and scribed 3-2447-Atlas N T, whence Rock Croppings, chiseled X-2447-B-R bear N. 18° 16' E., 101.8 ft. and N. 14° 22' E., 98.8 ft.

1492.00 Thence N. 69° 38' W.  
1500.0 adjacent with line 1-2 Antelope Lode, this survey, to a trail,  
same course to corner No.4, the N.W. corner, identical with location, No.1 Antelope Lode and corner No.2 Hoosier Boy Lode and corner No.3 Coper Depot 2 Lode, this survey, a pine post 4 ft. long, 4 in. square, set 18 in. in the ground in a mound of stones and scribed



4-2447-Atlas N.T, whence Cor. No. 2 Coper Depot 2 lode bears S. 13° 22' E. 600 ft.  
 Rock Croppings, chisled X-2447-B R bears S. 74° 45' W.,  
 45.15 ft. and S. 44° 21' W., 55.5 ft.

Thence S. 20° 22' W.  
 25.0 to mouth of a tunnel, the course of the tunnel being NW  
 181.85 same course to intersection of Gila and Pinal county  
 line, whence a county post bears S. 26° 39' E., 1854.51  
 ft.  
 300.0 same course to W.E.C.  
 525.0 same course to a trail  
 600.0 same course to corner No. 1, point of beginning.

Variation 13° 30' E. to 14° E. at all corners.

LEDGE.

The presumed course of the vein on this claim is from  
 the W.E.C. of location, S. 69° 38' E., 1500.0 ft..

ADJOINING CLAIMS.

N Open ground,  
 E Open ground, and Good Hope No. 3 Lode, and Good Hope  
 No. 2 Lode, owner H.W. Fernier,  
 S Good Hope No. 2 Lode and Good Hope No. 3 Lode, unsurveyed,  
 Open ground,  
 Location by H.H. Barton, name of lode not known, unsurveyed,  
 W Hobo Lode, unsurveyed, owner H.H. Barton,  
 Open ground.

AREAS.

	acres	acres
Coper Depot Lode, Total and net area		15.335
Coper Depot 2 Lode, Pinal Co.- 14.847 Gila Co.- .414 Total area,	15.261	
Area in conflict with Atlas Number Three Lode, this survey, not excluded, Total and net area.	.505	15.261
Iron King Lode, Pinal Co.- 16.382 Gila Co.- 4.279 Total and net area		20.661
Copper King Lode, Pinal Co.- .0014 Gila Co.- 20.660 Total and net area		20.661
Hoosier Boy Lode, Pinal Co.- 13.543 Gila Co.- 7.118 Total and net area		20.661
Antelope Lode, Total and net area		20.661
New Century Lode, Total and net area		20.220
Atlas Number Three Lode, Pinal Co.- 2.154 Gila Co.- 18.507	20.661	
Less Conflict with Good Hope No. 2 Lode, unsurveyed 4.876 " Conflict with Coper Depot 2 Lode, this survey, .505		
Total area in conflict	5.381	

Net area 15.280  
 Net area of group 148.740

=====

IMPROVEMENTS.

I hereby certify that the value of the labor and improvements on these claims, placed thereon by the claimant or his grantors, is not less than \$500.00 for each location and consists of the following:-

Several improvements on these claims will be considered as common improvements to five claims out of this group of eight and their value will be equally divided among the five.

The contour of the country is such that the improvements referred to as common, namely,-

- 1-----a timbered shaft with crosscuts on the Iron King Lode,
  - 2----- a timbered shaft with crosscuts and drifts on the Hoosier Boy Lode, and
  - 3-----a long tunnel and winze on the Antelope Lode,
- are not of material benefit to three claims of the group, the Coper Depot, Coper Depot 2 and Atlas Number Three, since these claims lie considerably lower than the rest and cannot receive real benefit from work done on the five claims lying on the higher ground. These three improvements referred to will ultimately be connected to form one system of underground workings and are undoubtedly common to the five claims as stated above. Great depth in these shafts might allow the three claims not included to a share in the workings, but under the present conditions they cannot receive any benefit. The Atlas Number Three has not \$500.00 worth of improvements at the present time; with this exception there is ample work.

		Value
No.1	Coper Depot Lode, A discovery shaft 4 x 6 - 24 ft. bears from N.E.E.C. N. 86° 44' W., 648 ft.	\$192.00
No.2	A tunnel, 3 1/2 x 6 - 135 ft. bears N. 62° 14' W., 580. ft. from corner No.2,	810.00
No.3	A tunnel 4 x 5 - 12 ft. bears from corner No.2, N.66° 32' W., 680 ft.	72.00
No.4	A shaft 4 x 6 - 21 ft. bears form corner No.2 N. 67° 59' W., 730 ft.	168.00
No.5	An open cut 6 x 8 - 15 ft. bears from corner No.2 N. 70° 00' W., 700 ft..	40.00
No.6	A shaft 6 x 8 - 10 ft. bears from corner No.2, N. 68° 59' W., 700 ft.	50.00
	Total	<u>\$1332.00</u> ✓

No.1	Coper Depot 2 Lode, A discovery cut 4 x 15 - 10 ft. bears from the W.E.C., S. 76° 16' E. 480.0 ft.	50.00
No.2	A shaft 4 x 6 - 24 ft., bears from the W.E.C., N. 68° 22' E., 42.0 ft.	190.00
No.3	A cut 7 x 8 - 8 ft. bears from W.E.C. S. 47° .08' E., 185.0 ft.	25.00
No.4	A tunnel 4 x 6 - 25 ft. bears S. 70° 28' E., 460.0 ft. from the W.E.C.	175.00
No.5	A tunnel 3 x 5 - 25 ft. bears S. 40° 25' E., from the W.E.C. 240 ft.	150.00
No.6	An open cut, 4 x 8 - 10 ft. bears S. 2° 2' E., 137.0 ft. from W.E.C.	25.00
NO.7	A tunnel 4 x 6 - 38 ft. bears from corner No.3, S. 13° 22' W., 25.0 ft.	280.00
		<u>\$895.00</u> ✓

		Value
No.1	Iron King Lode, A discovery shaft, 4 x 6 - 10 ft. bears from E.E.C., N. 69° 38' W. 22 ft.	\$ 35.00
No.2	A shaft 4 x 5 - 100 ft., timbered bears from E.E.C., N. 85° 52' W., 82 ft.	\$2000.00
	A crosscut south from 100 ft. level 4 x 6 - 125 ft.	1000.00
	A crosscut north from 100 ft. level 4 x 6 - 30 ft.	240.00
	A drift 4 x 6 - 25 ft. west from a point ft. from shaft in the south crosscut	200.00
	Total	<u>\$3440.00</u>
	1/5 interest in above shaft No.2, crosscuts and drifts to Iron King Lode	688.00
	1/5 interest in timbered shaft No.2, crosscuts and drifts from Hoosier Boy Lode	1642.00
	1/5 interest in tunnel No.2 and winze from Antelope Lode	1040.00
	Net to Iron King Lode	<u>\$3405.00</u>
No.1	Copper King Lode, A discovery shaft 4 x 6 - 10 ft. bears S. 69°39' E., 97 ft. from W.E.C.	30.00
No.2	An open trench 4 x 4 - 50 ft., with a general direction of N.E. and S.W. bears S. 35° 8' E., 112 ft. from the W.E.C.	80.00
	1/5 interest in shaft No.2, crosscuts and drifts from Iron King Lode	688.00
	1/5 interest in timbered shaft No.2, crosscuts and drifts from Hoosier Boy Lode	1642.00
	1/5 interest in tunnel No.2 and winze from Antelope Lode	1040.00
	Net to Copper King Lode	<u>\$3480.00</u>
No.1	Hoosier Boy Lode, A discovery shaft 4 x 5 - 11 ft., bears from E.E.C., N. 69° 38' W., 188 ft.	40.00
No.2	A timbered shaft 4 x 5 - 150 ft., bears from corner No.3 S. 82° 09' W., 285 ft.	4000.00
	A crosscut from 100 ft. level north 100 ft. and from same point south 150 ft.	2200.00
	From a point in the south crosscut 100 ft. from shaft, a drift east 100 ft. and a drift west 40 ft.	1260.00
	A winze 4 x 4 - 25 ft. in east drift 40 ft. from crosscut	750.00
	A cut 4 x 5 - 25 ft. on the west side of the above shaft bears from corner No.3 S. 82° 09' W., 305 ft.	75.00
No.3	A shaft 4½ x 6 - 26 ft., bears from corner No.3, S. 80° 00' W., 490 ft.	200.00
	Open cut beside this shaft 4 x 6 - 20 ft. bears S. 80° 00' W from corner No.3 510 ft.	35.00
	Tunnel from the south end of the above cut 4 x 6 - 12 ft.	70.00
No.4	Road near the east end of the claim No.2 Shaft total	200.00 <u>8210.00</u>
	1/5 interest in shaft No.2, crosscuts and drifts from Iron King Lode	688.00
	1/5 interest in timbered shaft No.2, crosscuts and drifts from Hoosier Boy Lode	1642.00
	1/5 interest in tunnel No.2 and winze from Antelope Lode	1040.00
	Net to Hoosier Boy Lode	<u>\$3990.00</u>

	Antelope Lode	Value	Value
No.1	A discovery shaft 6 x 6 - 12 ft. bears from N.W.E.C., S. 69° 38' E., 52 ft.		60.00
No.2	A tunnel 4 x 6½ with a total length of 334 ft. bears from corner No.1 N. 50° 32' E., 190 ft.. The general course of this tunnel is north	3000.00	
	A winze near end of tunnel, 4 x 6 - 50 ft., timbered	2200.00	
No.3	A shaft 6 x 8 - 20 ft. bears from corner No.1 N. 20° 22' E., 275 ft.		200.00
No.4	A tunnel 4 x 6 - 15 ft. bears from corner No.1 N. 86° 14' E., 305 ft. Blacksmith shop, outfit, cars and rails bears from corner No.1 N. 66° 52' E. 175 ft.		125.00
			500.00
		No.2-Tunnel -	\$5200.00
	1/5 interest in above tunnel No.2 and winze to Antelope Lode		1040.00
	1/5 interest in shaft No.2, cross cuts and drifts from Iron King Lode		688.00
	1/5 interest in timbered shaft No.2 crosscuts and drifts from Hoosier Boy Lode		1642.00
	Net to Antelope Lode		\$4255.00
New Century Lode,			
No.1	A discovery cut, 4 x 10 - 12 ft. bears from N.W.E.C., S. 62° 17' E., 246 ft.		40.00
No.2	Open cut 5 x 6 - 10 ft., bears from N.W.E.C., S. 71° 30' E., 330 ft.		30.00
No.3	A shaft 4 x 6 - 10 ft. bears from corner No.1 S. 62° 17' E., 850 ft.		35.00
No.4	Open cut 11 x 8 - 9 ft., bears from point on line 1-2, 676 ft. from corner No.1, N. 26° 47' W., 190 ft.		75.00
No.5	Open cut 10 x 13 - 25 ft. bears from same point as above N. 20° 47' W., 118 ft.		100.00
No.6	Open cut 5 x 16 - 16 ft. bears from same point N. 16° 42' W., 100 ft. A shaft 5 x 5 - 10 ft. bears as above cut (No.6)		75.00
			50.00
	1/5 interest in shaft No.2, crosscuts and drifts from Iron King Lode		688.00
	1/5 interest in timbered shaft No.2, crosscuts and drifts from Hoosier Boy Lode		1642.00
	1/5 interest in tunnel No.2 and winze from Antelope Lode		1040.00
	Net to New Century Lode		\$3775.00
Atlas No.3 Lode			
No.1	A discovery shaft, 4 x 6 - 10 ft. bears from N.W.E.C., S. 69° 38' E., 148 ft.		50.00
No.2	Open cut 4 x 12 - 8 ft. bears from N.W.E.C., S. 51° 31' E., 200 ft.		40.00
No.3	Open cut 4 x 12 - 7 ft. bears from N.W.E.C., S. 82° 00' E., 415 ft.		35.00
	Total to Atlas No.3 Lode		\$125.00

Total value of improvements on group \$21257.00

LOCATION.

These claims are located in the Riverside Mining District about one and a quarter miles from Troy, Arizona, partly in Pinal and partly in Gila county, approximately in Tp.3, S.R.14 E., G.&S. R.B.& M., *Unsurveyed.*

This survey was made with a W. & L.E. Gurley Mountain Transit, fitted with Burt's solar attachment by which the true meridian was obtained. Measurements were made by a 500 ft. steel tape.

*Howard T. Hayne*.....  
U.S. Deputy Mineral Surveyor.

Dated at Globe, Arizona

March 11th, 1908.

# FINAL OATHS FOR SURVEYS.

## LIST OF NAMES.

A list of the names of the individuals employed by Howard P. Payne

United States Deputy Mineral Surveyor, to assist in running, measuring, and marking the lines, corners, and boundaries described in the foregoing field notes of the survey of the mining claim of

W. S. Sultan

known as the Hosier Boy, Antelope, Low Venture, Copper King, Iron King  
and showing the respective capacities in which they acted. Atlas Number Three, Copper Depot, and Copper Depot

- Ben Fair ..... , Chainman.
- Richard Hammer ..... , Chainman.
- ..... , Axman.
- ..... , Flagman.

## FINAL OATHS OF ASSISTANTS.

We, Ben Fair and Richard Hammer

and ..... , do solemnly swear that we assisted Howard P.

Payne ..... , United States Deputy Mineral Surveyor, in marking the corners and surveying the boundaries of the mining claim of

W. S. Sultan

known as the Hosier Boy, Antelope, Low Venture, Copper King, Iron King  
represented in the foregoing field notes as having been surveyed by said deputy mineral surveyor and under his

direction; and that said survey has been in all respects, to the best of our knowledge and belief, faithfully and correctly executed, and the corner and boundary monuments established according to law and the instructions furnished by the United States Surveyor-General for

Arizona

- Richard Hammer ..... , Chainman.
- Ben Fair ..... , Chainman.
- ..... , Axman.
- ..... , Flagman.

Subscribed and sworn to by the above-named persons before me this 15<sup>th</sup>

day of October ..... , 1907

Jms. Lavanugh  
Notary Public  
In and for Pinal County  
Arizona

FINAL OATH OF U. S. DEPUTY MINERAL SURVEYOR

I, Howard J. Payne, U. S. Deputy Mineral Surveyor, do solemnly swear that, in pursuance of instructions received from the United States Surveyor General for Arizona, dated July 9 1907, I have, in strict conformity to the laws of the United States, the official regulations and instructions thereunder, and the instructions of said Surveyor General, faithfully and correctly executed the survey of the Mining Claims of M. S. Sultan

known as the Copper Reef Hosier Boy, Antelope, New Venture, Copper King, Iron King, Atlas, Copper Mt. and 2 situate in Riverside Mining District, Pinal and Gila County, Ariz, in Section Approx, Township No. 38, Range No. 14 E. 11 S. 20, and designated as Survey No. 2447

as represented in the foregoing field notes, which accurately show the boundaries of said mining claim as distinctly marked by monuments on the ground, and described in the attached copy of the location certificate, which was received by me from the Surveyor General with said instructions, and that all the corners of said survey have been established and perpetuated in strict accordance with the law, official regulations and instructions thereunder; and I do further solemnly swear that the foregoing are the true and original field notes of said survey and my report therein, and that the labor expended and improvements made upon said mining claim by claimant or his grantors are as therein fully stated, and that the character, extent, location and itemized value thereof are specified therein with particularity and full detail, and that no portion of said labor or improvements so credited to this claim has been included in the estimate of expenditures upon any other claim.

Howard J. Payne  
U. S. Deputy Mineral Surveyor.

Subscribed and sworn to by the said Howard J. Payne  
U. S. Deputy Mineral Surveyor, before me J. J. Collins, Notary Public  
Gila Co. Arizona this 27<sup>th</sup>  
day of December, 1907.

J. J. Collins  
Notary Public,  
Gila Co. Ariz.

Affidavit of Five Hundred Dollars Improvements.

We, Patrick Rose, and Frank Gill

of lawful age, being first duly sworn according to law, depose and say: That we are

acquainted with the Copper Depot Copper Lode 2. Iron King Copper King mining claim,

situate in Riverside Mining district, Gila + Pinal County

Arizona Territory, for which M. S. Sullivan

has made application for survey prior to application for patent under the provisions of the act of Congress, approved May 10, 1872; and that the labor done and improvements made thereon by the applicant and his grantor exceed Five Hundred Dollars in value, and further that we are not personally interested in said mine.

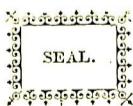
Patrick Rose

Frank Gill

TERRITORY OF ARIZONA,  
County of Gila } ss:

Sworn to and subscribed before me, this 26<sup>th</sup>

day of December, 1907



Geo B Hill  
Notary Public

14396b400-8-04

My Commission Expires Jan 21 1910



AMENDED  
**Notice of Mining Location**

16

**LODE CLAIM**

To All Whom It May Concern:

This Mining Claim, the name of which is the Antelope  
Mining Claim, situate on lands belonging to the United States of America, and in which there  
are valuable mineral deposits, was entered upon and located for the purposes of exploration and  
purchase by J. B. Newman & N. L. Amster, Citizens of the  
United States

(Locator must insert either "a citizen of the United States," or, "who has declared his intention to become a citizen of the United States.")

the undersigned, on the Tenth day of June 1907.

The length of this claim is Fifteen Hundred (1500) feet,  
and we claim Fifty-three (53) feet,  
in a North 84° West direction and Fourteen Hundred  
& Forty seven (1447) feet in a South 84° East direction from  
the center of the discovery shaft, at which this notice is posted, lengthwise of the claim, together  
with Three Hundred (300) feet in width of the surface grounds, on each  
side of the center of said claim. The general course of the lode deposit and premises is from the  
East to the West

The claim is situated and located in the Pioneer Mining District, in  
Gila County, in the Territory of Arizona, about One Mile  
in a Northeasterly direction from the Town of Troy and is the  
East Extension on the same lead as the Hoosier Boy Mining Claim

The surface boundaries of the claim are marked upon the ground as follows: Beginning at  
Monument of Stone

at a point in a North 84° West direction Fifty-three feet from  
the discovery shaft (at which this notice is posted,) being in the center of the West  
end line of said claim; thence S. 6° W. three hundred feet to a monument of  
stone, being the Southwest corner of said claim; thence  
S. 84° E fifteen hundred feet to a monument of stone, being at the  
Southeast corner of said claim; thence N 6° E three hundred feet  
to a monument of stone at the center of the East end of said claim;  
thence N. 6° E three hundred feet to a monument of stone, being at the  
Northeast corner of said claim; thence North 84° West fifteen hundred  
feet to a monument of stone at the northwest corner of said claim;  
thence S. 6° W three hundred feet to the place of beginning.

All done under the provisions of Chapter Six, of Title XXXII, of the Revised Statutes of  
the United States, and of an Act of the General Assembly of Arizona, entitled "An Act to Revise  
and Codify the Laws of the Territory of Arizona," approved March 16, 1901.

This is an Amended Location Notice of the Antelope  
Mining Claim, located by J. B. Newman and al  
on the Twenty-fourth day of  
January 1898 190-, and recorded in Book Six of Records of Mines, at  
page 289, in the office of the County Recorder of the aforesaid County of Gila  
to which reference is hereby made, and this Amended Location Notice is made and posted to  
correct errors in the description in the said original Location Notice.

Dated and posted on the ground this 10th day of June 1907

Filed and recorded at the request of J. B. Newman  
Geo. R. Hill, at --minutes-past-2 o'clock P.M. N. L. Amster  
on the 20 day of June A. D. 1907.

E. T. Stewart County Recorder.

By L.M. Brookner Deputy Recorder.

TERRITORY OF ARIZONA,  
County of..... } ss.

I,....., County Recorder in and for the County and Territory aforesaid, do hereby certify that the within instrument was filed for record at.....o'clock,.....M., on this.....day of.....190..., and duly recorded in Book No..... of.....Records of.....County, Arizona, at pages.....

WITNESS my hand and official seal the day and year first above written.

.....  
County Recorder.

AMENDED  
**Notice of Location.**  
LODE CLAIM.

*Antelope*  
*Lead*

Dated.....190.....

Filed and Recorded at request of

.....  
A. D. 190.....

at.....M.

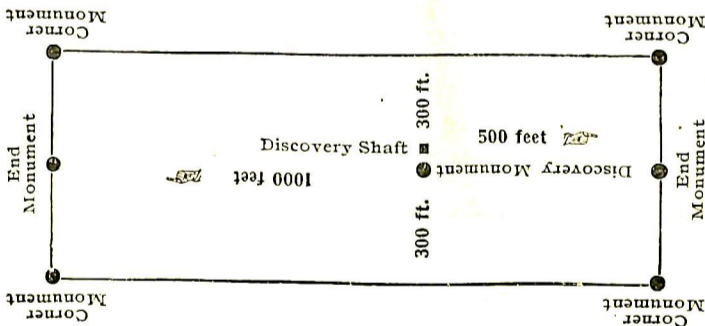
Book.....

Pages.....

.....  
County Recorder.

By.....  
Deputy Recorder.

THE H. H. MCNEIL CO., PRINTERS, PHOENIX, ARIZ.



This diagram is to give locator a general idea of plan of location under the new law. The Discovery Shaft can be in the center of claim or any distance from either end desired. In the diagram it is placed 500 feet from one end and 1000 feet from the other. Commence description of claim at a center end monument, giving its distance and direction from center of Discovery Shaft; thence bound the claim in either direction. In description be careful to state locality of claim with reference to some natural object, or permanent monument, as will identify the claim.

# AMENDED Notice of Mining Location

## LODE CLAIM

To All Whom It May Concern:

This Mining Claim, the name of which is the New Century Mining Claim, situate on lands belonging to the United States of America, and in which there are valuable mineral deposits, was entered upon and located for the purposes of exploration and purchase by J. B. Newman & N. L. Amster, citizens of the United States

(Locator must insert either "a citizen of the United States," or, "who has declared his intention to become a citizen of the United States.")

the undersigned, on the 10 day of June 1907 190 --

The length of this claim is Fifteen Hundred (1500) feet, and we claim Two Hundred and seventy eight (278) feet, in a North 76° 18' West direction and Twelve Hundred & twenty-two (1222) feet in a South 76° 18' East direction from the center of the discovery shaft, at which this notice is posted, lengthwise of the claim, together with Three Hundred (300) feet in width of the surface grounds, on each side of the center of said claim. The general course of the lode deposit and premises is from the East to the West

The claim is situated and located in the Pioneer Mining District, in Gila County, in the Territory of Arizona, about One and a fourth miles in a Northeasterly direction from the Town of Troy and is the East Extension of the Antelope Mining Claim

The surface boundaries of the claim are marked upon the ground as follows: Beginning at a monument of stone

at a point in a North 76° 18' West direction Two hundred & seventy eight feet from the discovery shaft (at which this notice is posted,) being in the center of the West end line of said claim; thence S. 6° W. three hundred feet to a monument of stone, being the Southwest corner of said claim; thence S. 76° 18' E fifteen hundred feet to a monument of stones, being at the Southeast corner of said claim; thence N. 6° E three hundred feet to a monument of stones at the center of the East end of said claim; thence N. 6° E. three hundred feet to a monument of stones, being at the Northeast corner of said claim; thence N. 76° 18' W fifteen hundred feet to a monument of stones at the Northwest corner of said claim; thence S. 6° W. three hundred feet to the place of beginning.

All done under the provisions of Chapter Six, of Title XXXII, of the Revised Statutes of the United States, and of an Act of the General Assembly of Arizona, entitled "An Act to Revise and Codify the Laws of the Territory of Arizona," approved March 16, 1901.

This is an Amended Location Notice of the New Century Mining Claim, located by J. B. Newman

on the tenth day of March 1900, and recorded in Book Six of Records of Mines, at page 632, in the office of the County Recorder of the aforesaid County of Gila to which reference is hereby made, and this Amended Location Notice is made and posted to correct errors in the description in the said original Location Notice.

Dated and posted on the ground this 10 day of June 1907

Filed and recorded at the J. B. Newman request of Geo. R. Hill at --- minutes-past 2 o'clock P. M. on N. L. Amster the 20 day of June A. D. 1907.  
E. T. Stewart County Recorder,  
By L. M. Brookner Deputy Recorder.

TERRITORY OF ARIZONA,  
 County of..... } ss.

I,....., County Recorder in and for the County and Territory aforesaid, do hereby certify that the within instrument was filed for record at.....o'clock,.....M., on this.....day of.....190..., and duly recorded in Book No..... of.....Records of.....County, Arizona, at pages.....

WITNESS my hand and official seal the day and year first above written.

AMENDED  
**Notice of Location**  
 LODE CLAIM.

*New Century*  
*Greene*

Dated.....190.....

Filed and Recorded at request of.....

.....A. D. 190.....

at.....M.

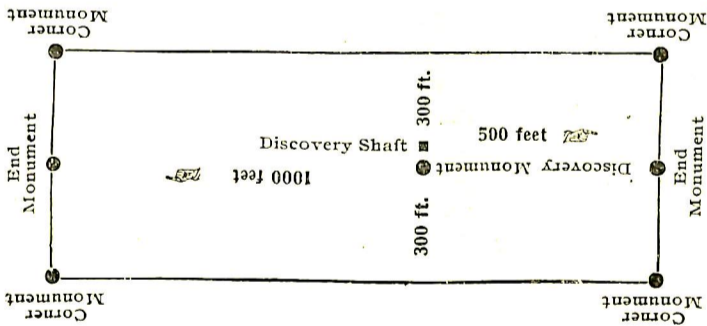
Book.....

Pages.....

.....County Recorder.

By.....Deputy Recorder.

THE H. H. MCNEIL CO., PRINTERS, PHOENIX, ARIZ.



This diagram is to give locator a general idea of plan of location under the new law. The Discovery Shaft can be in the center of claim or any distance from either end desired. In the diagram it is placed 500 feet from one end and 1000 feet from the other. Commence description of claim at a center end monument, giving its distance and direction from center of Discovery Shaft; thence bound the claim in either direction. In description be careful to state locality of claim with reference to some natural object, or permanent monument, as will identify the claim.

# Notice of Mining Location.

## LODE CLAIM

### To All Whom It May Concern:

This Mining Claim, the name of which is the Copper King Mining Claim, situate on lands belonging to the United States of America, and in which there are valuable mineral deposits, was entered upon and located for the purposes of exploration and purchase by William S. Sultan a citizen of the United States

(Locator must insert either "a citizen of the United States," or, "who has declared his intention to become a citizen of the United States.")

the undersigned, on the third day of June 1907

The length of this claim is Fifteen Hundred feet, and I claim Ninety seven and 6/10 (97.6) feet, in a North 84 degs West direction and fourteen hundred and two and 4/10 (1402.4) feet in a South 84 degs East direction from the center of the discovery shaft, at which this notice is posted, lengthwise of the claim, together with Three Hundred feet in width of the surface grounds, of each side of the center of said claim. The general course of the lode deposit and premises is from the East to the West

The claim is situated and located in the Pioneer Mining District, in Gila County, in the Territory of Arizona, about one mile in a Northeasterly direction from the Town of Troy and is parallel to the Hoosier Boy Mining claim lying on the south

The surface boundaries of the claim are marked upon the ground as follows: Beginning at a monument of stone

at a point in a North 84 degs West direction ninety-seven and 6/10 (97.6) feet from the discovery shaft (at which this notice is posted), being in the center of the west end line of said claim; thence N. 6 degs E. 300 feet to a monument of stones, being the Northwest corner of said claim; thence S. 84 degs E. 1500 feet to a monument of stones, being at the Northeast corner of said claim; thence S. 6 degs W. 300 feet to a monument of stones at the center of the East end of said claim; thence S. 6 degs W. 300 feet to a monument of stones, being at the Southeast corner of said claim; thence N. 84 degs W. 1500 feet to a monument of stones at the Southwest corner of said claim; thence N. 6 degs E. 300 feet to the place of beginning.

All done under the provisions of Chapter Six, of Title XXXII, of the Revised Statutes of the United States, and of an Act of the General Assembly of Arizona, entitled "An Act to Revise and Codify the Laws of the Territory of Arizona," approved March 16, 1901.

Dated and posted on the ground this third day of June 1907

*Witness*  
R. A. Smith

William S. Sultan

Filed and recorded at the request of Geo. R. Hill on the 28 day of June A. D. 1907, at 35 minutes past 10 o'clock A. M.

E. T. Stewart County Recorder.

# POOR QUALITY

**The following pages are scanned at the best possible quality setting. The original pages are of poor quality and this is the best possible reproduction.**

Book  
Number

Copper King

RECORD OF DEEDS

County of Gila,

W. T. STEWART, County

Recorder in and for said Gila County

do hereby Certify that the within

document of writing was filed

at the request of \_\_\_\_\_

\_\_\_\_\_

on the \_\_\_\_\_ day of \_\_\_\_\_

1907 at 50 minutes past 10

o'clock \_\_\_\_\_ M., and duly recorded

in \_\_\_\_\_ Book \_\_\_\_\_, R.

\_\_\_\_\_

County, Arizona Territory

By \_\_\_\_\_

Deputy Recorder.

# Notice of Mining Location.

## LODE CLAIM

### To All Whom It May Concern:

This Mining Claim, the name of which is the Iron King Mining Claim, situate on lands belonging to the United States of America, and in which there are valuable mineral deposits, was entered upon and located for the purposes of exploration and purchase by William S. Sultan, a citizen of the United States,

(Locator must insert either "a citizen of the United States," or, "who has declared his intention to become a citizen of the United States.")

the undersigned, on the third day of June 190 7

The length of this claim is Fifteen hundred feet feet, and I claim Twenty-one and 4/10 (21.4) feet, in a South 84 degs East direction and Fourteen hundred and seventy eight 6/10 (1478.6) feet in a North 84 degs. West direction from the center of the discovery shaft, at which this notice is posted, lengthwise of the claim, together with Three Hundred feet in width of the surface grounds, of each side of the center of said claim. The general course of the lode deposit and premises is from the East to the West.

The claim is situated and located in the Pioneer Mining District, in Gila County, in the Territory of Arizona, about One Mile in a in a Northeasterly direction from the Town of Troy and is the West extension of the Copper King

The surface boundaries of the claim are marked upon the ground as follows: Beginning at Monument of stone

at a point in a S. 84 degs East direction (21.4) Twenty-one and 4/10 feet from the discovery shaft (at which this notice is posted), being in the center of the East end line of said claim; thence N. 6 degs E. 300 feet to a monument of stones, being the Northeast corner of said claim; thence N. 84 degs W. 1500 feet to a monument of stones, being at the Northwest corner of said claim; thence S. 6 degs W. 300 feet to a Monument of Stones at the center of the West end of said claim; thence S. 6 degs W. 300 feet to a monument of stones, being at the Southwest corner of said claim; thence S. 84 degs E. 1500 feet to a monument of stones at the Southeast corner of said claim; thence N. 6 degs E. feet to the place of beginning.

All done under the provisions of Chapter Six, of Title XXXII, of the Revised Statutes of the United States, and of an Act of the General Assembly of Arizona, entitled "An Act to Revise and Codify the Laws of the Territory of Arizona," approved March 16, 1901.

Dated and posted on the ground this third day of June 190 7

*Witness*  
*R.A. Smith*

*William S. Sultan*

Filed and recorded at the request of Geo. R. Hill on the 28 day of June A. D. 1907, at 38 minutes past 10 o'clock A. M.  
E. T. Stewart County Recorder.



San King

RECORD OF ARIZONA

County of Gila,

I, E. T. STEWART, County  
Recorder in and for said Gila County,  
do hereby Certify that the within  
document of writing was filed

at the request of \_\_\_\_\_

Geo. R. Hill \_\_\_\_\_

on the 28 day of June \_\_\_\_\_

1907 at 50 minutes past 10

o'clock <sup>A</sup>M., and duly recorded

Page \_\_\_\_\_, Book 14, Re

of Mines

County, Arizona Territory

# AMENDED Notice of Mining Location

## LODE CLAIM

To All Whom It May Concern:

This Mining Claim, the name of which is the Atlas Number Three  
Mining Claim, situate on lands belonging to the United States of America, and in which there  
are valuable mineral deposits, was entered upon and located for the purposes of exploration and  
purchase by J. B. Newman, George R. Hill, and N. L. Amster, all  
Citizens of the United States

(Locator must insert either "a citizen of the United States," or, "who has declared his intention to become a citizen of the United States.")

the undersigned, on the tenth day of June 1907

The length of this claim is Fifteen Hundred feet,  
and we claim one hundred <sup>7</sup>seventy-eight & 5/10 feet,  
in a North 84° West direction and thirteen hundred  
& twenty-one & 5/10 feet in a South 84° East direction from  
the center of the discovery shaft, at which this notice is posted, lengthwise of the claim, together  
with Three Hundred feet in width of the surface grounds, on each  
side of the center of said claim. The general course of the lode deposit and premises is from the  
East to the West

The claim is situated and located in the Pioneer Mining District, in  
Gila County, in the Territory of Arizona, about one mile  
in a Northeasterly direction from the Town of Troy and is the  
East Extension of the Copper Depot Number 2 Mining Claim and lies  
South of the Antelope Mining Claim

The surface boundaries of the claim are marked upon the ground as follows: Beginning at  
a monument of stone

at a point in a North 84° West direction 178.5 feet from  
the discovery shaft (at which this notice is posted,) being in the center of the west  
end line of said claim; thence S. 6° W. 300 feet to a monument of stone  
, being the Southwest corner of said claim; thence  
S. 84° E. 1500 feet to a monument of stones, being at the  
Southeast corner of said claim; thence N. 6° E. 300 feet  
to a monument of stones at the center of the East end of said claim;  
thence N. 6° E. 300 feet to a monument of stones, being at the  
Northeast corner of said claim; thence N. 84° W. 1500  
feet to a monument of stones at the Northwest corner of said claim;  
thence S. 6° W. 300 feet to the place of beginning.

All done under the provisions of Chapter Six, of Title XXXII, of the Revised Statutes of  
the United States, and of an Act of the General Assembly of Arizona, entitled "An Act to Revise  
and Codify the Laws of the Territory of Arizona," approved March 16, 1901.

This is an Amended Location Notice of the Atlas Number 3  
Mining Claim, located by J. B. Newman & George R. Hill  
on the First day of  
January 1906, and recorded in Book 23 of Records of Mines, at  
page 344 in the office of the County Recorder of the aforesaid County of Pinal  
to which reference is hereby made, and this Amended Location Notice is made and posted to  
correct errors in the description in the said original Location Notice.

Dated and posted on the ground this Tenth day of June 1907

Filed and recorded at the request J. B. Newman  
of Geo. R. Hill at --minutes--past 2  
o'clock P. M. on the 20 day of June A.D. Geo. R. Hill  
1907. E. T. Stewart County Recorder. N. L. Amster  
By L.M. Brookner Deputy Recorder.

TERRITORY OF ARIZONA, } ss.  
County of.....

I,....., County Recorder in and for the County and Territory aforesaid, do hereby certify that the within instrument was filed for record at.....o'clock,.....M., on this.....day of.....190..., and duly recorded in Book No..... of.....Records of.....County, Arizona, at pages.....

WITNESS my hand and official seal the day and year first above written.

.....  
County Recorder.

AMENDED  
**Notice of Location.**  
LODE CLAIM.

*Atlas No 3*  
*York*

Dated.....190.....

Filed and Recorded at request of

.....  
A. D. 190.....

at.....M.

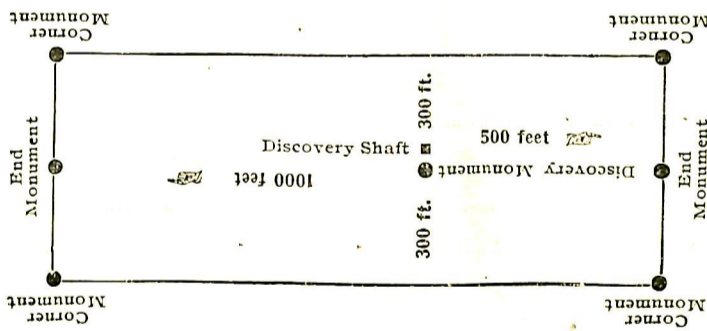
Book.....

Pages.....

.....  
County Recorder.

By.....  
Deputy Recorder.

THE H. H. MCNEIL CO., PRINTERS, PHOENIX, ARIZ.



This diagram is to give locator a general idea of plan of location under the new law. The Discovery Shaft can be in the center of claim or any distance from either end desired. In the diagram it is placed 500 feet from one end and 1000 feet from the other. Commence description of claim at a center end monument, giving its distance and direction from center of Discovery Shaft; thence bound the claim in either direction. In description be careful to state locality of claim with reference to some natural object, or permanent monument, as will identify the claim.

## LOCATION NOTICE.

NOTICE IS HEREBY GIVEN, that the Hoosier Boy Mining Claim, containing mineral-bearing quartz, earth or rock in place, located by C.A. Miller and John Newman on this 24th day of January 1898, has been located for mining purposes. Said claim is 1500 feet in length and we claim 300 feet on each side of the center of discovery shaft, for full length of claim. The general course of this lode, deposit, or premises, is Easterly and Westerly.

This claim is situated in Riverside Mining District, Gila County, Territory of Arizona, about seven Miles in a Northerly direction from the Gila river and about one mile in a Southerly direction from the Globe and Riverside Stage road and about two miles from Dripping Springs. This claim is bounded and marked as follows, to-wit: Beginning at the West center end post or monument, being ~~---feet---~~ of the center of discovery shaft upon which the notice is posted; thence 300 feet in a Northerly direction to a post or monument; thence 750 feet in a Easterly direction to a post or monument at the center of the North side line of claim; thence 750 feet in a Easterly direction to a post or monument; thence 300 feet in a Southerly direction to a post or monument, being the center end post or monument of East end of said claim and 1500 feet East from the center of discovery shaft; thence 300 feet in a Southerly direction to a post or monument; thence 750 feet in a Westerly direction to a post or monument, being the center of the South side line of claim; thence 750 feet in a Westerly direction to a post or monument; thence 300 feet in a Northerly direction to the place of beginning.

Done under and by virtue of the laws of the United States, and the laws of the Territory of Arizona.

C. A. Miller  $\frac{1}{4}$  one fourth interest.  
John Newman  $\frac{3}{4}$  three fourths interest.  
Locators.

Filed and recorded at the request of John Newman at minutes past 10 o'clock A. M., Apr. 7th, A. D., 1898.

G. M. Allison County Recorder.

## LOCATION NOTICE.

Notice is hereby given that the Coper Depot Mining Claim, containing mineral bearing quartz, earth or rock in place, located by Claude Batailleur on this 22 day of November, 1897, has been located for mining purposes.

Said claim is 1500 feet in length and we claim 300 feet on each side of the center of discovery shaft, for full length of claim.

The general course of this lode, deposit and premises is East and West.

This claim is situated in Skinnerville Riverside Mining District, Pinal County, Territory of Arizona, about half mile from Yallaucton in a Northerly direction from Yallaucton Cabane West of Globe road north of the Ratler mine and West of Cotton Wood.

This claim is bounded and marked as follows, to-wit:-  
 Beginning at the center ... post or monument, being 750 feet East of the center of discovery shaft, upon which the notice is posted; thence 300 feet in a Southerly direction to a post or monument; thence 750 feet in a S. East direction to a post or monument, at the center of the South side line of claim; thence 750 feet in a S. East direction to a post or monument; thence 300 feet in a Northerly direction to a post or monument, being the center and east or monument of the East end of said claim and 750 feet W. from the center of discovery shaft; thence 300 feet in a Northerly direction to a post or monument; thence 750 feet in a Easterly direction to a post or monument; being the center of the North side line of claim; thence 750 feet in a Westerly direction to a post or monument; thence 300 feet in a Southerly direction to the place of beginning.

Done under and by virtue of the laws of the United States and the laws of the Territory of Arizona.

Claude Batailleur.  
 Locator.

H. Bowen.  
 J.R. Webster.


Filed and recorded at the request of Claude Batailleur,  
 December 6th, 1897, at 1 P. M.

F. A. Chamberlin, Recorder.

Territory of Arizona, )  
 County of Pinal. ) ss.

I, G. F. Watson, Recorder in and for the County of Pinal aforesaid, do hereby certify that the foregoing Notice of Location of the Coper Depot Mining Claim, is a full, true and correct copy of the original as the same appears of record in my office in Book No. 15 of Records of Mines, at page 113 thereof.

Witness my hand and seal of office this 17th day of April, 1907.

  
 Recorder.

LOCATION NOTICE.

Notice is hereby given that the COPPER DEPOSIT 2, - Mining Claim, containing mineral-bearing quartz, rock or earth in place, located by Claude Batailleur on this 22 day of December, 1897, has been located for mining purposes. Said claim is 1500 feet in length, and we claim 300 feet on each side of the center of discovery shaft, for full length of claim; the general course of this lode, deposit or grades is East and West.

This claim is situated in Arizo Riverside Mining District, Pinal County, Territory of Arizona, about 7 mile from Gilla River in a Northely direction, east of Copper Depot Mine, half mile East of Globe Road, North East of Wallaucton Camp, North of Rattler Mine.

This claim is bounded and marked as follows, to-wit:-  
 Beginning at the center and post or monument, being 500 feet West of the center of discovery shaft, upon which this notice is posted; thence 300 feet in a Northerly direction to a post or monument; thence 750 feet in a East direction to a post or monument, at the center of the North side line of claim; thence 750 feet in a Easterly direction to a post or monument; thence 300 feet in a Southerly direction to a post or monument, being the center and post or monument of the East end of said claim, and 1000 feet Westerly from the center of discovery shaft; thence 300 feet in a South direction to a post or monument; thence 750 feet in a Westerly direction to a post or monument, being the center of the South side line of claim; thence 750 feet in a Westerly direction to a post or monument; thence 300 feet in a Northerly direction to the place of beginning.

-2-

Done under and by virtue of the laws of the United States and the laws of the Territory of Arizona.  
Larry Bowen. Claude Bataillon.

Filed and recorded at request of Claude Bataillon  
February, 19<sup>th</sup>, 1898, at 1 P. M.

F. A. Chamberlain, Recorder.

by G. C. Thurston, Deputy.

-----  
Territory of Arizona, )  
County of Pinal. ) ss.

I, G. F. Watson, Recorder in and for the Territory of Arizona do hereby certify that the foregoing and hereunto attached Notice of Location of the "COBER DEPOT 2" Mining Claim, is a full, true and correct copy of the original as the same appears of record in my office, in Book No. 15 of the Public Lands, at page 150 thereof.

Witness my hand and seal of office at the City of Phoenix, Arizona, this 17th day of February, A. D. 1898.

G. F. Watson  
Recorder.

Territory of Arizona }  
 County of Gila.        } :ss.

I, E. T. Stewart, County Recorder in and for the County of Gila, Territory of Arizona, do hereby certify that the above and foregoing contain and constitute a full, true and correct copy of Location Notices of:

Iron King	recorded in Book 14 of Mines, at page 282
Copper King	recorded in Book 14 of Mines, at page 281
Atlas Number Three Amended	recorded in Book 15 of Mines, at page 104
Antelope Amended	recorded in Book 15 of Mines, at page 105
New Century Amended	recorded in Book 15 of Mines, at page 106,
Hoosier Boy	recorded in Book 6 of Mines, at page 287, as

the same appears of record in my office; that I have compared the same with the original record, and that the same is a true transcript and of the whole thereof.

Given under my hand and seal of office this 8th day of July  
 A. D. 1907.

*E. T. Stewart*

County Recorder, Gila County, A. T.



## U. S. SURVEYOR-GENERAL'S FINAL CERTIFICATE ON FIELD NOTES.

-----  
D E P A R T M E N T   O F   T H E   I N T E R I O R ,  
O F F I C E   O F   U . S .   S U R V E Y O R - G E N E R A L ,

Phoenix, Arizona, August 21, 1908.

I, U. S. Surveyor-General for the District of Arizona, do hereby certify that the foregoing transcript of the Field Notes, return, and approval of the Survey of the mining claim of W. S. Sultan, known as the Hoosier Boy, Antelope, New Century, Copper King, Iron King, Atlas Number Three, Coper Depot, and Coper Depot 2, situate in Riverside Mining District, Gila and Pinal Counties, Arizona, approximately in T. 3 S., R. 14 E., unsurveyed, and designated as Survey No. 2447, has been correctly copied from the originals on file in this office; that said Field Notes furnish such an accurate description of said mining claims as will, if incorporated into a patent, serve fully to identify the premises, and that such reference is made therein to natural objects or permanent monuments as will perpetuate and fix the locus thereof.

And I further certify that five hundred dollars' (\$500.00) worth of labor has been expended or improvements made upon the following claims: Hoosier Boy, Antelope, New Century, Copper King, and Iron King lode claims, since the contour of the country is such that timbered shaft No. 2, together with cross cuts and drift on the Iron King lode, timbered shaft No 2, together with cross cut, drift, and winze on the Hoosier Boy lode, and tunnel No. 2, together with winze on the Antelope lode are common improvements for the development of the Iron King, Copper King, Hoosier Boy, Antelope, and New Century lode claims, a one-fifth interest in each of said improvements being credited to the value of improvements on said Iron King, Copper King, Hoosier Boy, Antelope, and New Century lode claims.

I further certify that five hundred dollars' (\$500.00) worth

-2-

of labor has been expended or improvements made upon the Coper Depot and the Coper Depot 2 lode claims by the claimant or his grantors.

And I further certify that less than five hundred dollars' (\$500.00) worth of labor has been expended or improvements made upon the Atlas Number Three lode claim and that the improvements upon all of the lode claims included in this survey consist of thirteen (13) cuts, three (3) drifts, fifteen (15) shafts, two (2) winzes, eight (8) tunnels, three (3) cross cuts, one (1) trench, and one (1) road; value, \$20,797.00. Other improvements, blacksmith shop on Antelope lode, value \$500.00. As soon as the deputy files a supplemental report of improvements, reporting sufficient amount of improvements upon the claim, which now lacks the necessary \$500.00, a further and additional certificate will be issued, covering said claim.

And I further certify that no portion of said labor or improvements herein reported has been included in the estimate of expenditures upon any other claim and that the plat thereof, filed in the U. S. Land Office at Phoenix, Arizona, is correct and in conformity with the foregoing Field Notes.

Frank S. Ingalls,  
United States Surveyor-General for  
Arizona.

4-687.

SURVEYOR-GENERAL'S CERTIFICATE OF APPROVAL OF FIELD NOTES AND SURVEY OF MINING CLAIM.

Department of the Interior,

Office of U. S. Surveyor-General,

Phoenix, Arizona

August 21, 1908

I, U. S. Surveyor-General for District of Arizona

do hereby certify that the foregoing and hereto attached Field Notes and Return of the Survey of the Mining Claim of

W. S. Sultan

known as the Hoosier Boy, Antelope, New Century, Copper King, Iron King, Atlas Number Three, Coper Depot, and Coper Depot 2,

situate in Riverside Mining District,

Gila and Pinal County, Arizona

in Section Approx., Township No. 3 S., Range No. 14 E., Unsur.

designated as Survey No. 2447

executed by Howard T. Wayne, U. S. Deputy Mineral

Surveyor, Sept. 30, Oct. 13, 1907, under my instructions dated

July 9, 1907, have been critically examined and the necessary

corrections and explanations made, and the said Field Notes and Return, and the Survey they describe,

are hereby approved. A true copy of the copy of the location certificate filed by the applicant for

survey is included in the field notes.

[Handwritten signature]

U. S. Surveyor-General for Arizona.

23  
APR 17 1910

Survey No. 2447.

IMPROVEMENTS.  
Supplemental report.

ATLAS NUMBER THREE LODE.

In addition to the work previously reported on Atlas Number Three lode the following has been done prior to Dec. 13 1909.

No.2. From the face of open cut designated as No.2 bearing S 51° 31' E 200.0 ft from the N.W.E.C. a tunnel 3 1/2 x 6 - 16 ft has been run in a N 75° W direction.

Value of tunnel \$75.00

No.3. From the face of open cut designated as No.3 bearing S 82° E 415 ft. from the N.W.E.C. a tunnel 3 1/2 x 6 - 75 ft. has been run in a N 40° W direction.

Value of tunnel \$375.00

Value of previous improvements \$125.00

Total value of improvements \$575.00

*Howard Payne*

April 8 1910.

U. S. Mineral Surveyor.

*Subscribed and sworn to  
before me this 9th day of April  
1910.*

*J. Weinberger  
Notary Public*

My commission expires  
March 26, 1914.

CERTIFICATE OF U. S. SURVEYOR GENERAL  
AS TO  
EXPENDITURES REPORTED AFTER RETURN OF SURVEY OF MINING  
CLAIM.

I, U. S. Surveyor General for the District of Arizona, do hereby certify that Five Hundred Dollars' worth of labor has been expended or improvements made by the claimant or his grantors, prior to December 13, 1909, upon the mining claim of W. S. Sultan, known as the Atlas Number Three, situate in the Riverside Mining District, Gila and Pinal counties, Arizona, approximately in Township 3 South, Range 14 East, unsurveyed, and that said improvements, in addition to the shaft and two cuts, value \$125.00, reported at time of survey, consist of two tunnels, value \$375.00, and that no portion of said labor or improvements has been included in the estimate of expenditures upon any other claim. A copy of the report of Howard T. Wayne, U. S. Mineral Surveyor dated April 8, 1910 is hereto attached.

  
U. S. Surveyor General.

Phoenix, Arizona.

April 12, 1910.

MAR 19