

MS -

0

2

4

8

2

DEC 12 1907

1

Copied 12-19-07.
H.S.I.

4-683.

MINERAL SURVEY No. 2482.

LOT No.

Arizona Land District.

FIELD NOTES

OF THE SURVEY OF THE MINING CLAIM OF

HARCUIVAR COPPER COMPANY

KNOWN AS THE

Triumph, Mystic, Harcuvar, Midget, Sunny Side, Ada, Treasure Trove, Arroyo and Mountain Queen.

Ellsworth Mining District,

Yuma County, Arizona. Approximately

Section 32, Township 8 N., Range 13 W. Un-surveyed.

Surveyed under instructions dated Oct. 10th, 19 07.

by Herbert C. Shotwell,
U. S. Mineral Surveyor.

Claim located April 17th, 19 07.
Except Sunny Side, amended location June 3rd, 1907.

Survey commenced October 15th, 19 07.

Survey completed October 26th, 19 07.

6-822

Address of claimant's attorney:

J. J. Hawkins,

Prescott, Arizona.

OK

Feet.

MINERAL SURVEY NO. 2482.

Established U.S.L.M. No. 2482 in Ellsworth Mining District, Yuma County, Arizona, about five miles West-ly from Cunningham Pass and about thirteen miles north-erly from Wendendale on prom. ridge running North ~~70°~~ West from Main Ridge of Harcuvar Mountain Range. U.S.L.M. is described as follows:

A granite rock 48 x 20 x 7 in. set 24 in. in the ground, with U.S.L.M. No. 2482 chiseled on West face and + to mark exact point, with a conical mound of rock with 6 ft base and 5 ft. high alongside; a rock in place 8 x 10 x 4 ft. exposed chiseled B. + I., U.S.L.M.-2482 brs. N. 26° 44' E. 46.1 ft. A rock in place 4x3x2 ft. exposed, chiseled B+R, U.S.L.M-2482 brs. N. 56° 01' W. 60.22 ft. A prom. peak brs. S. 35° 13' W. A prom peak brs. N. 55° 08' W. Prom. peak brs. N. 45° 01' W. Ora Cobra Shaft brs. S. 84° 03' W. Mouth of Harcuvar Cop- per Company tunnel brs. S. 47° 28' W. 468.45 ft.

No more bearings available.

Mean Magnetic declination 14° 45'E.

Triumph Lode.

Beginning with Cor. No. 1, identical of Cor. No. 4 of the Ada Lode, Cor. No. 3 of the SunnySide lode, and Cor No. 2 of the Mystic lode, all of this survey; A pine post 4 in. sq. 4 ft. long, set 2 feet in the ground, surrounded by a substantial mound of rock, with a nail in top to mark exact corner; painted white and carved T-1-2482 on N. face, A-4-2482 on East face, S S-3-2482 on S. face and M-2-2482 on West face; from which U.S.L.M.²⁴⁸² brs. S. 40° 46' E. 1086.01 ft. A rock in place 6x4x3 ft exposed and chiseled B+R, T-1-2482, A-4-2482, S S-3-2482 and M-2-2482 brs. N. 56° 20' E. 18.94 ft.

No. 2.

A Prom. Peak brs. S. $30^{\circ} 46'$ W. A Prom. Peak brs. N. $55^{\circ} 10'$ W., and a Prom. Peak brs. N. $55^{\circ} 19'$ W.

No other available bearings.

Thence N. $30^{\circ} 34'$ E.

37 cross ridge running easterly and westerly
~~350~~
~~250~~ cross wash running Northwesterly and Southeasterly
 500 cross wash running northwesterly and southeasterly
 600 to Cor. No. 2, identical with Cor. No. 3 of the Ada lode of this survey. A pine post 4 in. square, 4 ft. long set 2 ft. in ground surrounded by a substantial mound of rocks with nail in top to mark exact corner; painted white and carved T-2-2482 on W. Face, and A-3-2482 on S. face;

No available bearings.

Thence N. $58^{\circ} 26'$ W.

146 cross wash running northwesterly and southeasterly
 1100 Cross road running northwesterly and southeasterly
 1500 To Cor. No. 3 A pine post 4 in. sq. and 3 ft. long set 18 in. in ground surrounded by a substantial mound of rock with nail in top to mark exact corner; painted white and carved T-3-2482 on S. face

No available bearings.

Thence S. $31^{\circ} 34'$ W.

12 Cross wash running Northwesterly and southeasterly
 600 To corner No. 4, identical with Cor. No. 3 of the Mystic lode of this survey; a pine post four inches square, 3 ft. long, set 18 in. in the ground, surrounded by a substantial mound of rock, with nail in top to marke exact corner painted white and carved T-4-2482 on E. face and M-3-2482 on S. face;

No available bearings.

Thence S. $58^{\circ} 26'$ E.

575 Cross road running North and South
 810 Cross wash running northerly and southerly
 1500 To cor. No. 1, place of beginning.
 All corners are identical with their respective locations.
 Mean Magnetic Declination $14^{\circ} 45'$ E.

Mystic Lode.

Beginning at Cor. No. 1, identical with Cor. No. 4 of the SunnySide lode, Cor. No. 2 of the Midget Lode, and Cor. No. 1 of the Harcuvar Lode, all of this survey; a pine post 4 in. square and 4 ft. long set 2 ft. in the ground, surrounded by a substantial mound of rock, with nail in top to mark exact corner, painted white and carved M-1-2482 on N. face, S S-4-2482 on E. face, and M-2-2482 on S. face, and H-1-2482 on W. face, from which U.S.L.M. No. 2482 brs. S. $73^{\circ} 5'$ E. 1076.2 ft.

No more available bearings.

Thence N. $31^{\circ} 34'$ E.

- 180 Cross ridge running easterly and westerly
 460 Cross Gulch running Northwesterly and Southeasterly,
 600 To Cor. No. 2, identical with Cor. No. 1 of the Triumph Lode, cor. No. 4 of the Ada lode, and Cor. No. 3 of the SunnySide Lode; all of this survey.

Corner described above.

Thence N. $58^{\circ} 26'$ W.

- 690 Cross wash running northwesterly and southeasterly
 925 Cross road running North and South
 1500 To Cor. No. 3, identical with cor. No. 4 of the Triumph Lode of this survey.

Corner described above.

Thence S. $31^{\circ} 34'$ W.

- 200 Cross wash 30 ft. wide, running northwesterly and southeasterly
 600 to Cor. No. 4, identical with Cor. No. 2 of the Harcuvar Lode of this survey. A Pine post 4 in. square 3.5 ft. long, set 2 ft. in the ground, surrounded by a substantial mound of rock, with nail in top to mark exact corner; painted white and carved M-4-2482 on E. face and H-2-2482 on S. face; from which Mountain Peak brs. N. $54^{\circ} 59'$ W. and Mountain Peak brs. N. $44^{\circ} 19'$ W.

No more available bearings.

Thence S. $58^{\circ} 26'$ E.

- 785 Cross wash running northerly and southerly
- 1120 Cross wash running northwesterly and southeasterly
- 1400 Cross road running Northwesterly and southeasterly
- 1500 To Cor. No. 1 the place of beginning.

All corners are identical with their respective locations.

Mean Magnetic Declination $14^{\circ} 45'$ E.

Harcuvar Lode.

Beginning at Cor. No. 1, identical with Cor. No. 1 of the Mystic Lode, Cor. No. 4 of the Sunnyside lode and Cor. No. 2 of Midget Lode. All of this survey; from which U.S.L.M. 2482 Brs. S. $73^{\circ} 05'$ E. 1070.2 ft. Corner described above.

Thence N. $58^{\circ} 26'$ W.

- 100 Cross road running northwesterly and southeasterly
- 380 Cross wash running northwesterly and southeasterly
- 715 Cross wash running northerly and southerly
- 1500 To Cor. No. 2, identical with Cor. 4 of Mystic Lode of this survey.

Corner described above.

Thence S. $31^{\circ} 34'$ W.

- 363 Cross road running northwesterly and southeasterly
- 520 Cross wash running northwesterly and southeasterly
- 600 To Cor. No. 3; a pine post 4 in. square, 4 ft. long, set 2 ft. in ground and surrounded with a substantial mound of rock, nail in top to mark exact corner; painted white and carved H-3-2482 on E. face, from which Prom. Peak brs. N. $43^{\circ} 49'$ W. Prom. Peak brs. N. $54^{\circ} 44'$ W.

No other available bearings.

Thence S. $58^{\circ} 26'$ E.

- 160 Cross wash running northwesterly and southeasterly
- 350 Cross road running northwesterly and sou theasterly

1500 To Cor. No. 4, identical with cor. No. 3 of the Midget Lode of this survey; a pine post 4 in. square, 4 ft. long, set 2 ft. in ground, surrounded by a substantial mound of rock, nail in top to mark the exact corner; painted white and carved H-4-2482 on N. Face, and M-3-2482 on E. Face, from which Prom. Peak brs. N. $44^{\circ} 9' W.$ Prom Peak brs. N. $54^{\circ} 47' W.$

No more available bearings.

Thence N. $31^{\circ} 34' E.$

500 Cross wash running northwesterly and southeasterly

570 Cross road running northwesterly and southeasterly

600 To Cor. No. 1 the place of beginning.

All corners are identical with their respective locations.

Mean Magnetic Declination $14^{\circ} 45' E.$

Midget Lode.

Beginning at Cor. No. 1, identical with Cor. No. 1 of the SunnySide lode, Cor. No. 1 of the Treasure Trove lode and Cor. No. 1 of the Arroyo Lode; all of this survey A pine post 4 in. sq. and 4 ft. long, set 2 ft. in ground surrounded by a substantial mound of rock, nail in top to mark exact corner, painted white and carved M-12482 on W. Face, S S-1-2482 on N. face, T T-1-2482 on E. face, and A-1-2482 on S. face, from which U.S.L.M. 2482 brs. N. $28^{\circ} 12' W.$ 538.0 ft. A rock in place 6x5x5 ft. exposed, chiseled B+R, M-1-2482, S S-1-2482, T T-1-2482 and A-1-2482, brs. S. $82^{\circ} 32' E.$ 6.67 ft.

No other available bearings.

Thence N. $58^{\circ} 26' W.$

1500 To Cor. No. 2, identical with Cor. No. 1 of the Harcuvar lode, Cor. No. 1 of Mystic Lode, and Cor. No. 4 of SunnySide lode; all of this survey.

Corner Described above.

Thence S. $31^{\circ} 34' W.$

30 Cross road running northwesterly and southeasterly
 100 Cross wash running northwesterly and southeasterly
 600 To Cor No. 3, identical with cor. No. 4 of the Harcuvar
 lode of this survey.
 Corner described above.

Thence S. $58^{\circ} 26'$ E.

530 Cross wash running northerly and southerly
 700 Cross wash running northerly and southerly
 1500 To Cor. No. 4, identical with Cor. No. 2 of the Arroyo
 Lode of this survey; a pine post 4 in. square, 4 ft. long
 set 2 ft. in ground, surrounded by a substantial mound
 of rock, nail in top to mark exact corner, painted white
 and carved M-4-2482 on N. face, and A-2-2482 on E. face.
 from which, a rock in place 4x4x6 ft. exposed, chiseled
 B+R, M-4-2482 and A-2-2482 brs. S. $14^{\circ} 18'$ E. 70.32 ft.
 A Prom. Peak brs. N. $54^{\circ} 34'$ W. A Prom. Peak brs. N. 44°
 11' W.

No other available bearings.

Thence N. $31^{\circ} 34'$ E.

280 Cross wash running easterly and westerly
 600 To Cor. No. 1 place of beginning.
 All corners are identical with their respective location.
 Mean Magnetic Declination $14^{\circ} 45'$ E.

SunnySide lode.

Beginning with Cor. No. 1 identical with Cor.
 No. 1 of Treasure Trove lode, cor. No. 1 of Arroyo lode
 and Cor. No. 1 of Mystic Lode, all of this survey.
 Corner described above, from which U.S.L.M. 2482 brs. N.
 $28^{\circ} 12'$ W. 538 ft.

Thence N. $31^{\circ} 34'$ E.

260 Crossridge running easterly and westerly
 580 Cross Gulch running northwesterly and southeasterly
 600 To Cor No. 2, identical with Cor. No. 1 of Ada Lode, and
 Cor No. 4 of Treasure Trove Lode, both of this survey.

A pine post 4 in. square, 4 ft. long, set 2 ft. in ground, surrounded by a substantial mound of rock, nail in top to mark exact corner, painted white and carved S S-2-2482 on W. face, A-1-2482 on N. face, and T T-4-2482 on S.

face, from which U.S.L.M. 2482 brs. S. $86^{\circ} 14' 31''$ W. 569.56 ft.

A rock in place 75x10x4ft exposed, (small cliff), chiseled B+R, S S-2-2482, A-1-2482 and T-T-4-2482 on S. face brs. N. $11^{\circ} 9'$ W. 9.0 ft.

No other available bearings.

Thence N. $58^{\circ} 26'$ W.

85 Cross Gulch running easterly and westerly

180 Cross gulch running northwesterly and southeasterly

1500 To Cor. No. 3, identical with cor. No. 2 of the Mystic lode, Cor. No. 1 of Triumph Lode, and Cor. No. 4 of Ada Lode, all of this survey.

Corner described above.

Thence S. $31^{\circ} 34'$ W.

140 Cross wash running northwesterly and southeasterly

420 Cross ridge running easterly and westerly

600 To Cor. No. 4, identical with Cor. No. 2 of Midget Lode Cor. No. 1 of Harcuvar Lode and Cor. No. 1 of Mystic Lode, all of this survey.

Corner described above.

Thence S. $58^{\circ} 26'$ E.

1500 To Cor No. 1 the place of beginning.

All corners are identical with their respective locations.

Mean Magnetic Declination $14^{\circ} 45'$ E.

Ada Lode.

Beginning at Cor. No. 1, identical with Cor. No. 4 of Treasure Trove lode, and Cor. No. 2 of SunnySide Lode, both of this survey.

Corner described above; from which U.S.L.M.-2482 brs. S. $86^{\circ} 14' 31''$ W. 569.56 ft.

Thence N. $31^{\circ} 34'$ E.

- 50 Cross Gulch running easterly and westerly
 300 Cross small Gulch running easterly and westerly
 600 To Cor. No. 2, a pine post 4 in. square, 4 ft. long, set
 2 ft. in ground, surrounded by a substantial mound of
 rock, nail in top to mark exact corner, painted white
 and carved A-2-2482 on W. face.

No available bearings.

Thence N. $58^{\circ} 26'$ W.

- 1500 To Cor. No. 3, identical with Cor. No. 2 of Triumph Lode
 of this survey.
 Corner described above.

Thence S. $31^{\circ} 34'$ W.

- 100 Cross wash running northwesterly and southeasterly
 250 Cross wash running northwesterly and southeasterly
 600 To Cor. No. 4, identical with Cor. No. 3 of Sunnyside Lode,
 Cor. No. 2 of Mystic lode, and corner No. 1 of Triumph
 lode, all of this survey.
 Corner described above.

Thence S. $58^{\circ} 26'$ E.

- 1320 Cross Gulch running northwesterly and southeasterly
 1415 Cross Gulch running Easterly and Westerly
 1500 To Cor. No. 1 the place of beginning.
 All corners are identical with their respective location.
 Mean Magnetic Declination $14^{\circ} 45'$ E.

Treasure Trove Lode.

Beginning at Cor. No. 1, identical with Cor. No. 1
 of the Arroyo Lode, Cor. No. 1 of the Midget Lode, Cor. 1
 of the Sunnyside lode, all of this survey.
 Corner described above, from which U.S.L.M. 2482 brs.
 N. $28^{\circ} 12'$ W. 538 ft.

Thence S. $58^{\circ} 26'$ E.

880 Cross Gulch running easterly and westerly
 1490 Cross Gulch running easterly and westerly
 1500 To Cor. No. 2, identical with Cor. No. 4 of the Arroyo Lode of this survey, a granite rock 26x10x6 in. set 14 in. in the ground with a mound of rock alongside, and chiseled T T-2-2482 on N. face and A-4-2482 on S. face, with a + to mark exact corner, from which a rock in place 8x5x3 ft. exposed, chiseled B+R, T T-2-2482 and A-4-2482 brs. S. 66° 40' E. 10.9 ft.

No other available bearings.

Thence N. 31° 34' E.

8 Cross Gulch running easterly and westerly
 300 Cor No. 4 of the Mountain Queen Lode of this survey,
 580 Cross Gulch running easterly and westerly
 600 To Cor. No. 3, a Diorite rock, 24x8x6 in. set 14 in. in ground, with a mound of rock alongside.

No available bearings.

Thence N. 58° 26' W.

1500 To Cor. No. 4, identical with Cor. No. 2 of SunnySide Lode, and Cor. No. 1 of the Ada Lode, both of this survey. Corner Described above.

Thence S. 31° 34' W.

20 Cross Gulch running Northwesterly and Southeasterly
 600 To Cor. No. 1 the place of beginning.
 All corners are identical with their respective locations.
 Mean Magnetic Declination 14° 45' E.

Arroyo Lode.

Beginning at Cor. No. 1, identical with Cor. No. 1 of Midget Lode, Cor. No. 1 of SunnySide Lode and Cor. No. 1 of Treasure Trove Lode, all of this survey.

Corner described above, from which U.S.L.M.-2482 brs. N. 28° 12' W. 538. ft.

Thence S. 31° 34' W.

320 Cross Gulch running westerly and easterly
 600 To Cor. No. 2, identical with Cor. No. 4 of the Midget
 Lode of this survey.

Corner Described above.

Thence S. $59^{\circ} 26'$ E.
 1100 Cross Gulch running easterly and westerly

1500 To Cor. No. 3, a granite rock 24x11x5 in. set 12 in. in
 ground with a mound of rock alongside.

No available bearings.

Thence N. $31^{\circ} 34'$ E.

300 To Cor. No. 1 of Mountain Queen Lode of this survey,

350 Cross Gulch running easterly and westerly

600 To Cor. No. 4, identical with Cor. No. 2 of Treasure
 Trove Lode of this survey.

Corner described above.

Thence N. $58^{\circ} 26'$ W.

10 Cross Gulch running easterly and westerly

620 Cross Gulch running easterly and westerly

1500 To Cor. No. 1 the place of beginning.

All corners are identical with their respective locations.

Mean Magnetic Declination $14^{\circ} 45'$ E.

Mountain Queen Lode.

Beginning at Cor. No. 1, a granite rock 30x10x7 in.
 set 18 in. in the ground, with mound of rock alongside,
 and chiseled M Q-1-2482 on N.E. face, with + to mark
 exact corner, from which U.S.L.M. 2482 brs. N. $42^{\circ} 14'$
 W. 2046.1 ft. A rock in place 2x2x5 ft. exposed, chisel-
 ed, B+R, M Q-1-2482 brs. N. $53^{\circ} 2'$ E. 19.45 ft.

No other available bearings.

Thence S. $45^{\circ} 28'$ E.

1060 Cross Gulch running northeasterly and southwesterly

1260 Cross Gulch running easterly and westerly

1350 Cross Gulch running easterly and westerly

1500 To Cor No. 2, a granite rock in place 15x6x5 ft. exposed

No. 11.

on East slope of steep hillside and chiseled M-Q-2482 with + for exact corner, from which a granite rock in place 12x5x4 ft. exposed chiseled B+R, M-Q-2-2482 on E. face brs. S. 10° 25' E. 15.64 ft. A granite rock in place 15x15x15 ft. exposed, chiseled B+R, M-Q-2-2482 brs S. 58° 48' W. 10.92 ft.

No other available bearings.

Thence N. 31° 34' E.

100 Cross Gulch running easterly and westerly

250 Cross Gulch running easterly and westerly

Ascending; very rough country.

575 To Witness Corner, for Cor. No. 3, a rock in place 8x5x25 ft. high (a spur from main cliff), chiseled W.C. M Q-3-2482; True corner came in Gluch and rock slide; hence Witness Corner was established.

600 True position of Cor. No. 3 of Mountain Queen Lode.

Thence N. 45° 28' W.

1100 Cross Gulch running easterly and westerly

1500 To Cor. No. 4, a granite rock 26x8x6 in. set 18 in. in ground, with a mound of rock alongside, and chiseled M Q-4-2482 on S.W.face, with + to mark exact corner from which, a rock in place 10x4x30 ft. exposed, chiseled B+R, M Q-4-2482 brs. S. 80° 40' E. 37.83 ft.

No other available bearings.

Thence S. 31° 34' W.

292 Cross Gulch running easterly and westerly

300 To Cor No. 2 of Treasure Trove lode, identical with Cor. No. 4 of Arroyo lode, both of this survey.

550 Cross Gulch running easterly and westerly

600 To Cor No. 1 the place of beginning.

All corners are identical with their respective locations.

Mean Magnetic Declination 14° 45' E.

8-----

LEDGES.

The presumed courses of the several ledges, as near as can be traced upon the ground, are as follows:

Triumph Lode. Course of Ledge is from a point on the line 1-2, 300 ft. N. $31^{\circ} 34'$ E. from Cor. No. 1, N. $58^{\circ} 26'$ W., 1500 ft. to intersection of line 3-4.

Mystic Lode. Course of Ledge is from a point on line 1-2, 300 feet from Cor. No. 1, N. $58^{\circ} 26'$ W., 1500 ft. to intersection of line 3-4.

Harcuvar Lode. Course of Ledge is from a point on line 1-4, 300 ft. S. $31^{\circ} 34'$ W. from Cor. No. 1, N. $58^{\circ} 26'$ W. 1500 ft. to intersection of line 2-3.

Midget Lode. Course of Ledge is from a point on the line 1-4, 300 ft. S. $31^{\circ} 34'$ W. from Cor. No. 1, N. $58^{\circ} 26'$ W. 1500 ft. to intersection of line 2-3.

Sunnyside Lode. Course of Ledge is from point on line 1-2, 300 ft. N. $31^{\circ} 34'$ E. from Cor. No. 1, N. $58^{\circ} 26'$ W. 1500 ft. to intersection of line 3-4.

Ada Lode. Course of Ledge is from a point on the line 1-2, 300 ft. ^{N. $31^{\circ} 34'$ E.} from Cor. No. 1, N. $58^{\circ} 26'$ W., 1500 ft. to intersection of line 3-4.

Treasure Trove Lode. Course of Ledge is from a point on line 1-4, ^{300 ft} N. $31^{\circ} 34'$ E. from Cor. No. 1, S. $58^{\circ} 26'$ E. 1500 ft. to intersection of line 2-3.

Arroyo Lode. Course of Ledge is from a point on the line 1-2, S. $31^{\circ} 34'$ W., 300 ft. from Cor. No. 1, S. $58^{\circ} 26'$ E. ^{1500 ft.} to intersection of line 3-4.

Mountain Queen Lode. Course of Ledge is from a point on the line 1-4 300 ft. N. 31° 34' E. from Cor. No. 1, S. 45° 28' E. 1500 ft. to intersection of line 2-3.

IMPROVEMENTS.

I certify that the value of the labor and improvements upon these claims, placed thereon by the claimants and their grantor, are as follows:

Triumph Lode.

- No. 1 Discovery shaft 4 x 6 x 10.5 ft. which bears from Cor. No. 1 N. 18° W. 462.5 ft.
Value - - - - - \$100.00
- No.2 650 linear feet of road,
Value - - - - - 75.00

Mystic Lode.

- No. 1 Discovery shaft 6 x 4 x 10 ft., which bears from Cor. No. 1, N. 21° 34' W. 500 Ft.
Value - - - - - 100.00
- No. 2 Shaft 6 x 4 x 10 ft. which brs. from Cor. No. 1 N. 31° 43' W. 351.4 ft.
Value - - - - - 100.00
- No. 3 1100 linear ft. of road
Value - - - - - 150.00

Harcuvar Lode.

- No. 1 Discovery shaft 6 x 4 x 10.5 ft., which brs. from Cor. No. 1 S. 84° 42' W., 500 ft.
Value - - - - - 100.00
- No. 2 Shaft 6 x 4 x 10.5 ft., which brs. from Cor. No. 1 S. 86° 47' W., 694.1 ft.
Value - - - - - -100.00
- No. 3 150 linear feet of road,
Value - - - - - 50.00

No. 14.

Midget Lode.

- No. 1 Discovery Cut, 4 x 6 10 ft. which bears from Cor. No. 1, N. 79° 21' W. 840.4 ft.
Value - - - - - \$100.00
- No. 2 Open Cut 4 x 6 x 12 ft. which brs. from Cor No. 1 N. 86° 57' W. 1016.3 ft.
Value - - - - - 120.00
- No. 3 Open Cut 28 ft. tunnel 4 x 7 x 108.5 ft., mouth of which brs. N. 75° 12' W. 620.9 ft. from Cor. No. 1,
Value - - - - - -1,900.00
- No. 4 1000 linear feet of road
Value - - - - - 250.00

SunnySide Lode.

- No. 1 Discovery Shaft 4 x 6 x 11 ft. which brs. from cor. No. 1 N. 36° 38' W. 807.7 ft.
Value - - - - - \$110.00

Ada Lode.

- No. 1 Discovery Shaft 4x 6 x 11 ft. which brs. from Cor. No. 1 N. 33° 17' W. 705.9 ft.
Value - - - - - \$110.00

Treasure Troge Lode.

- No. 1 Discovery Shaft 4 x 6 x 10 ft. which brs. from Cor. No. 1 S. 88° 25' E. 600.3 ft.
Value - - - - - \$100.00

Arroyo Lode.

- No. 1 Discovery Cut, 4 x 8 x 11 ft. which brs. from Cor. No. 1, S. 27° 28' East, 583.1 ft.
Value - - - - - \$120.00

No. 15.

Mountain Queen Lode.

No. 1 Discovery Cut 4 x 6 x 10 ft. which brs. from Cor. No. 1
 N. 66° 17' E. 314.8 ft.
 Value - - - - - \$100.00

No. 2 Open Cut 4 x 8 x 11 ft. which brs. from cor. No. 1
 S. 86° 31' E. 626.1 ft.
 Value - - - - - 120.00

OTHER IMPROVEMENTS.

No. 1 Boarding House, frame 16 x 32 ft. with two porches,
 one 8 x 16 ft. and the other 6 x 24 ft. which brs.
 from Cor. No. 1 of Mystic Lode N. 47° 23' W. 636. ft.
 Value - - - - - 900.00

These improvements are not sufficient ^{for granting patent} and a supple-
 mentary report will be made later

AREA.

Acres.

Total and net area of Triumph - - - - -	20.661
Total and net area of Mystic - - - - -	20.661
Total and net area of Harcuvar - - - - -	20.661
Total and net area of Midget - - - - -	20.661
Total and net area SunnySide - - - - -	20.661
Total and net area of Ada - - - - -	20.661
Total and net area of Treasure Trove - - - - -	20.661
Total and net area of Arroyo - - - - -	20.661
Total and net area of Mountain Queen - - - - -	<u>20.134</u>
Net area of Lode claims	185.422 ✓

LOCATION.

These claims are located on unsurveyed land, approx-
 imately in Section 32, Township 8 N. Range 13 W. Ells-
 worth Mining District, Yuma County, Arizona.

INSTRUMENT.

This survey was made with Leitz Light Mountain Transit. The courses were deflected from the true meridian as determined by direct solar observation checked on Polaris. The distances were measured with a 100 and 300 ft. steel tape.

There are no known adjoining claims.

Herbert C. Shotwell,
U.S. Deputy Mineral Surveyor.

POOR QUALITY

The following pages are scanned at the best possible quality setting. The original pages are of poor quality and this is the best possible reproduction.

Prescott, Arizona,
October 24th., 1909.

SUPPLEMENTAL REPORT TO ACCOMPANY FIELD-NOTES OF
MINERAL SURVEY NO. 2482.

Territory of Arizona, }
County of Yavapai, } -SS:

Supplementing said field-notes, I certify that prior to October 24th. 1909, the date of the completion of the publication of notice of application for patent, that the following work was done in addition to that stated in the original field-notes, that the value of the labor and improvements upon these claims, placed thereon by the claimants and their grantors, is not less than five hundred dollars (\$500.00) for each claim, and that the additional work consists of;

MINERAL LODE

No. 3 Open cut and tunnel, which hrs. N.75° 18' W., 320.9 ft. from Cor. No.1, as given in the original notes, was extended 166.5 ft., course, N64° 17' E making a total length of 275 ft.

Value, ----- \$4162.50

interest in the value
An undivided one sixth of this tunnel is to be acceded to each claim of this survey.

Value, ----- \$ 462.50

This tunnel is a common improvement to each claim of this survey for the following reasons: *

MOUNTAIN CURBEN LODE.

No. 1 Discovery cut which hrs. from cor. No. 1, N66° 17' E. 214.8 ft. as given in original notes, should be corrected to read, "Discovery point," which hrs. from Cor. No. 1 N. 66° 17' E. 314.8 ft., and is a substantial mound of rock 3 ft. base and 3 ft. high which is built on an outcrop of mineral, which indicates the presence of the vein or lode at this point.

No. 3 Open Cut, 4 by 15 by 11 ft. face, which hrs. from cor. No. 1 S.60° 30' E., 570.00ft.

Value, ----- \$ 90.00

Herbert C. Shattuck
U.S. Minl. Surveyor.

^{sub}scribed and sworn to before me, this 1th. day of
October A.D. 1909.

E. Mitchell
Notary Public.

My commission expires *May 13, 1912.*

*The tunnel is being driven to tap the ledge on the Sunny Side lode, which at this point, is the best looking mineral outcrop which is seen on this survey, but this outcrop is inaccessible on account of the rough country leading up to it, therefore tunnel No. 3, a cross-cut tunnel, was started at a low point, accessible by wagon road, and will tap the Sunny Side ledge at depth, and at this point the principal work of this group will be confined; a station will be cut, a raise will be carried to surface for air and a winze will be sunk to depth; from the bottom of said winze the various ledges of this survey will be accessible and will be worked by drifts and cross-cuts.

1. The country southeasterly of tunnel No. 3 is rough and much higher than said tunnel, the country north-westerly is rolling and but very little lower.

Affidavit of Five Hundred Dollars Improvements.


We, R. P. McDonald and Eduin P. Metzler:

of lawful age, being first duly sworn according to law, depose and say: That we are acquainted with the Triumph, Mystic, Harcuvar, Midget, Sunny Side, Ada, Treasure Trove, Arroyo, Mountain Queen mining claim, situate in Ellsworth Mining district, Yuma County, Arizona Territory, for which Harcuvar Copper Company, by its Attorney in Fact, John J. Hawkins, has made application for survey prior to application for patent under the provisions of the act of Congress, approved May 10, 1872; and that the labor done and improvements made thereon by the applicant and its grantors exceed Five Hundred Dollars in value, and further that we are not personally interested in said mine, said improvements were made and labor done prior to the completion of publication of notice of application for patent for said claim.

R. P. McDonald
Eduin P. Metzler

TERRITORY OF ARIZONA, }
County of Yuma } ss:

Sworn to and subscribed before me, this 6th day of October, 1909.



W. E. Joseph
Notary Public

27689b1m2-07 My commission expires _____

as to

Expenditures Reported After Return of Survey of Mining Claim

I, U. S. Surveyor General for Arizona, do hereby certify that Five Hundred Dollars worth of labor has been expended, or improvements made, by the claimant, or its grantors, upon or for the benefit of each of the mining claims of the Marcuvar Copper Company, known as the Triumph, Mystic, Marcuvar, Midget, Sunny-Side, Ada, Treasure Trove, Arroyo and Mountain Queen, designated as Mineral Survey No. 2482, situate in the Ellsworth Mining District, Yuma County, Arizona and approximately Section 32, T. 8 N., R. 13 W., unsurveyed, and that said improvements, in addition to those enumerated in my certificate, dated February 18, 1908, consist of: An open cut on the Mountain Queen lode, value \$90.00, and an extension of 165.5 feet in cut and tunnel No. 3 on the Midget lode, making the total value of said improvement \$4,162.50. This cut and tunnel being a common improvement, for the benefit and development of the nine claims of this survey, an undivided one-ninth interest therein, value \$462.50, is properly credited to each of said claims.

I further certify that No. 1, discovery cut on the Mountain Queen lode, which bears from corner No. 1 N. $56^{\circ} 17'$ E. 314.8 feet, as given in the original field notes, should be corrected to read: "discovery point, which bears from corner No. 1, N. $66^{\circ} 17'$ E. 314.8 feet and is a substantial mound of rock, 3 feet base and 3 feet high, which is built on an outcrop of mineral which indicates the presence of the vein or lode at this point," as appears from the report of Herbert C. Shotwell, U. S. Mineral Surveyor, dated October 8, 1909, hereto attached.

Frank S. Ingalls,

U. S. Surveyor General for Arizona
Office of U. S. Surveyor General, Phoenix, Arizona,

October 23, 1909.

FINAL OATHS FOR SURVEYS.

LIST OF NAMES.

A list of the names of the individuals employed by Herbert C. Shotwell,
United States Deputy Mineral Surveyor, to assist in running, measuring, and marking the lines, corners, and
boundaries described in the foregoing field notes of the survey of the mining claim of.....

HARCUVAR COPPER COMPANY

Triumph, Mystic, Harcuvar, Midget, Sunny Side, Ada, Treasure-
known as the Trove, Arroyo and Mountain Queen.....

and showing the respective capacities in which they acted.

..... F.R. Goodman,....., *Chainman.*

..... W.L. Boyer,....., *Chainman.*

....., *Arman.*

....., *Flagman.*

FINAL OATHS OF ASSISTANTS.

We, F. R. Goodman.....
and W.L. Boyer....., do solemnly swear that we assisted Herbert
C. Shotwell,....., United States Deputy Mineral Surveyor, in marking the corners and surveying
the boundaries of the mining claim of..... HARCUVAR COPPER COMPANY.....

Triumph, Mystic, Harcuvar, Midget, Sunny Side, Ada, Treasure-
known as the Trove, Arroyo and Mountain Queen,.....

represented in the foregoing field notes as having been surveyed by said deputy mineral surveyor and under his
direction; and that said survey has been in all respects, to the best of our knowledge and belief, faithfully and
correctly executed, and the corner and boundary monuments established according to law and the instructions
furnished by the United States Surveyor-General for.....

F.R. Goodman....., *Chainman.* Arizona

W.L. Boyer....., *Chainman.*

....., *Arman.*

....., *Flagman.*


Subscribed and sworn to by the above-named persons before me this Tenth.....

day of December....., 1907.

My Commission Expires
August 15th, 1911

W. E. G. Lindsey.....

.....
Notary Public......




FINAL OATH OF U. S. DEPUTY MINERAL SURVEYOR

I, Herbert C. Shotwell, U. S. Deputy Mineral Surveyor, do solemnly swear that, in pursuance of instructions received from the United States Surveyor General for Arizona, dated October 10th, 1907, I have, in strict conformity to the laws of the United States, the official regulations and instructions thereunder, and the instructions of said Surveyor General, faithfully and correctly executed the survey of the Mining Claim of HARCUIVAR COPPER COMPANY, known as the Triumph, Mystic, Harcuvar, Midget, Sunny Side, Ada Treasure Trove, Arroyo and Mountain Queen, situate in Ellsworth Mining District, Yuma County, Arizona, approximate in Section 32, Township No. 8 N., Range No. 13 W. unsurveyed, and designated as Survey No. 2482, as represented in the foregoing field notes, which accurately show the boundaries of said mining claim as distinctly marked by monuments on the ground, and described in the attached copy of the location certificate, which was received by me from the Surveyor General with said instructions, and that all the corners of said survey have been established and perpetuated in strict accordance with the law, official regulations and instructions thereunder; and I do further solemnly swear that the foregoing are the true and original field notes of said survey and my report therein, and that the labor expended and improvements made upon said mining claim by claimant or its grantors are as therein fully stated, and that the character, extent, location and itemized value thereof are specified therein with particularity and full detail, and that no portion of said labor or improvements so credited to this claim has been included in the estimate of expenditures upon any other claim.

Herbert C. Shotwell, U. S. Deputy Mineral Surveyor.

Subscribed and sworn to by the said Herbert C. Shotwell, U. S. Deputy Mineral Surveyor, before me W.E. Ginder, a Notary Public in and for the County of Yavapai, this tenth day of December, 1907.

W.E. Ginder, Notary Public.



My Commission Expires August 15th, 1911

NOTICE OF MINING LOCATION. LODE CLAIM.

TO ALL WHOM IT MAY CONCERN:

This mining claim, the name of which is the Triumph
Mining Claim, situate on lands belonging to the United States of America, and in which there are valuable mineral deposits, was entered upon and located for the purpose of exploration and purchase by

* * H. K. Bunker * *
a citizen of the United States,

[Locator must insert either "a citizen of the United States." or "who has declared his intention to become a citizen of the United States."]

the undersigned, on the seventeenth day of April, 1907.

The length of this claim is fifteen hundred feet
and I claim four hundred and fifty feet
[We or I.]
in an easterly direction, and ten hundred and fifty feet
in a westerly direction from the center of the discovery shaft, at which this notice is posted, lengthwise of the claim, together with three hundred (300) feet in width of the surface grounds, on each side of the center of said vein. The general course of the lode deposit and premises is from the easterly to the westerly.

The claim is situated and located in the Ellsworth Mining District, in YUMA ~~Yavapai~~ County, in the Territory of Arizona, about four miles in a westerly direction from Cunningham Pass, in the Harecuvar Mountains, and about one and one quarter miles in an easterly direction from the Oro Cobra Mine. This claim parallels the Sunny Side and Mystic lode claims on the north and end lines the Ada on the west.

The surface boundaries of the claim are marked upon the ground as follows: Beginning at a monument of stones at a point in an easterly direction four hundred and fifty feet from the discovery shaft (at which this notice is posted), being in the center of the east end line of said claim; thence northerly 300 feet to a monument of stones, being the northeast corner of said claim; thence westerly 1500 feet to a monument of stones, being at the northwest corner of said claim; thence southerly 300 feet to a monument of stones at the center of the west end of said claim; thence southerly 300 feet to a monument of stones, being at the southwest corner of said claim; thence easterly 1500 feet to a monument of stones, being at the southeast corner of said claim; thence northerly 300 feet to the place of beginning.

All done under the provisions of Chapter Six of Title XXXII, of the Revised Statutes of the United States and of an Act of the General Assembly of Arizona, entitled "An Act to Revise and Codify the Laws of the Territory of Arizona," approved March 16, 1901.

Dated and posted on the ground this seventeenth day of April, 1907.

* * H. K. Bunker * *

1800

INDEXED
COMPARED

TERRITORY OF ARIZONA, } ss.
County of Yuma.

I, J. M. Polhamus, County Recorder
in and for the County and Territory
aforesaid do hereby certify that the
within instrument was filed at

9:02 am

JUN 5 1907

and duly recorded in Book No. 14
records of Mines
Yuma County, Arizona at Page 251

Witness my hand and official seal
the day and year above written.

J. M. Polhamus
County Recorder, Yuma County.

Received for Record
JUN -5 1907

at 02 in past 9 o'clock a. M at
request of C. F. Shurtliff
Recorded in Book No. 14
Mines page 251
eq. Records of Yuma County, Ari-
zona Territory.

J. M. Polhamus Recorder.

By _____ Deputy Recorder.

NOTICE OF MINING LOCATION. LODE CLAIM.

TO ALL WHOM IT MAY CONCERN:

This mining claim, the name of which is the Mystic
Mining Claim, situate on lands belonging to the United States of America, and in which there are valuable mineral deposits, was entered upon and located for the purpose of exploration and purchase by

* * H. K. Bunker * *
a citizen of the United States,

[Locator must insert either "a citizen of the United States." or "who has declared his intention to become a citizen of the United States."]

the undersigned, on the seventeenth day of April 1907.

The length of this claim is fifteen hundred feet
and I claim four hundred feet
[We or I.]
in an easterly direction, and eleven hundred feet
in a westerly direction from the center of the discovery shaft, at which this notice is posted, lengthwise of the claim, together with three hundred (300) feet in width of the surface grounds, on each side of the center of said vein. The general course of the lode deposit and premises is from the easterly to the westerly.

The claim is situated and located in the Ellsworth Mining District, in Yuma County, in the Territory of Arizona, about four miles in a westerly direction from Cunningham Pass, in the Harcuvar Mountains, and about one and one quarter miles easterly from the Oro Cobra Mine. This claim is the westerly extension of the Sunny Side lode claim,

The surface boundaries of the claim are marked upon the ground as follows: Beginning at a monument of stones at a point in an easterly direction four hundred feet from the discovery shaft (at which this notice is posted), being in the center of the east end line of said claim; thence northerly 300 feet to a monument of stones, being the northeast corner of said claim; thence westerly 1500 feet to a monument of stones, being at the northwest corner of said claim; thence southerly 300 feet to a monument of stones at the center of the west end of said claim; thence southerly 300 feet to a monument of stones, being at the southwest corner of said claim; thence easterly 1500 feet to a monument of stones, being at the southeast corner of said claim; thence northerly 300 feet to the place of beginning.

All done under the provisions of Chapter Six of Title XXXII, of the Revised Statutes of the United States and of an Act of the General Assembly of Arizona, entitled "An Act to Revise and Codify the Laws of the Territory of Arizona," approved March 16, 1901.

Dated and posted on the ground this seventeenth day of April 1907.

* * H. K. Bunker. * *

1802
INDEXED
COMPARED

TERRITORY OF ARIZONA, } ss.
County of Yuma.

I, J. M. Polhamus, County Recorder
in and for the County and Territory
aforesaid do hereby certify that the
within instrument was filed at

9:02 am

JUN 5 1907

and duly recorded in Book No. 11
Records of Mines
Yuma County, Arizona at Page 253

Witness my hand and official seal
the day and year above written.

J. M. Polhamus
County Recorder, Yuma County.

Received for Record
JUN -5 1907
at 02 min. past 9 o'clock am at
request of E. F. Shurtleff
Recorded in Book No. 11 of
Mines page 253
of Records of Yuma County, Ari-
zona Territory.
J. M. Polhamus Recorder.
By _____ Deputy Recorder.

1802

NOTICE OF MINING LOCATION. LODE CLAIM.

TO ALL WHOM IT MAY CONCERN:

This mining claim, the name of which is the Harcuvar
Mining Claim, situate on lands belonging to the United States of America, and in which there are valuable mineral deposits, was entered upon and located for the purpose of exploration and purchase by
* * H. K. Bunker * *
a citizen of the United States,

[Locator must insert either "a citizen of the United States," or "who has declared his intention to become a citizen of the United States."]

the undersigned, on the seventeenth day of April, 1907.

The length of this claim is fifteen hundred feet
and I claim four hundred feet
[We or I.]
in an easterly direction, and eleven hundred feet
in a westerly direction from the center of the discovery shaft, at which this notice is posted, lengthwise of the claim, together with three hundred (300) feet in width of the surface grounds, on each side of the center of said vein. The general course of the lode deposit and premises is from the easterly to the westerly.

The claim is situated and located in the Ellsworth Mining District, in YUMA County, in the Territory of Arizona, about four miles in a westerly direction from Cunningham Pass, in the Harcuvar Mountains, about one and one quarter miles easterly from the Oro Cobra Mine. This claim lays parallel with the Mystic lode claim on the south.

The surface boundaries of the claim are marked upon the ground as follows: Beginning at a monument of stones at a point in an easterly direction four hundred feet from the discovery shaft (at which this notice is posted), being in the center of the east end line of said claim; thence northerly 300 feet to a monument of stones, being the northeast corner of said claim; thence westerly 1500 feet to a monument of stones, being at the northwest corner of said claim; thence southerly 300 feet to a monument of stones at the center of the west end of said claim; thence southerly 300 feet to a monument of stones, being at the southwest corner of said claim; thence easterly 1500 feet to a monument of stones, being at the southeast corner of said claim; thence northerly 300 feet to the place of beginning.

All done under the provisions of Chapter Six of Title XXXII, of the Revised Statutes of the United States and of an Act of the General Assembly of Arizona, entitled "An Act to Revise and Codify the Laws of the Territory of Arizona," approved March 16, 1901.

Dated and posted on the ground this seventeenth day of April, 1907.

H. K. Bunker.

1799

INDEXED
COMPARED

TERRITORY OF ARIZONA, } ss.
County of Yuma.

I, J. M. Polhamus, County Recorder
in and for the County and Territory
aforesaid do hereby certify that the
within instrument was filed at

9:02 am

JUN 5 1907

and duly recorded in Book No. 11
Records of Mines
Yuma County, Arizona at Page 250

Witness my hand and official seal
the day and year above written.

J. M. Polhamus
County Recorder, Yuma County.

629

Received for Record
 JUN -5 1907
 at 02 min. past 9 o'clock AM at
 request of G. F. Shurtz
 recorded in Book No. 11 of
Records of Mines page 250
 seq. Records of Yuma County, Ari-
 zona Territory.
J. M. Polhamus Recorder.
 By _____ Deputy Recorder.

NOTICE OF MINING LOCATION. LODE CLAIM.

TO ALL WHOM IT MAY CONCERN:

This mining claim, the name of which is the Midget
Mining Claim, situate on lands belonging to the United States of America, and in which there are valuable mineral deposits, was entered upon and located for the purpose of exploration and purchase by
* * H. K. Bunker * *
a citizen of the United States,

[Locator must insert either "a citizen of the United States," or "who has declared his intention to become a citizen of the United States."]

the undersigned, on the seventeenth day of April, 1907.

The length of this claim is fifteen hundred feet
and I claim seven hundred and fifty feet
[We or I.]
in an easterly direction, and seven hundred and fifty feet
in a westerly direction from the center of the discovery shaft, at which this notice is posted, lengthwise of the claim, together with three hundred (300) feet in width of the surface grounds, on each side of the center of said vein. The general course of the lode deposit and premises is from the easterly to the westerly.

The claim is situated and located in the Ellsworth Mining District, in YUMA County, in the Territory of Arizona, about four miles in a westerly direction from Cunningham Pass, in the Harcuvar Mountains, and about one and one quarter miles easterly from the Oro Cobra Mine. This claim lays parallel with the Sunny Side lode claim on the south.

The surface boundaries of the claim are marked upon the ground as follows: Beginning at a monument of stones at a point in an easterly direction Seven hundred and fifty feet from the discovery shaft (at which this notice is posted), being in the center of the east end line of said claim; thence northerly 300 feet to a monument of stones, being the northeast corner of said claim; thence westerly 1500 feet to a monument of stones, being at the northwest corner of said claim; thence southerly 300 feet to a monument of stones at the center of the west end of said claim; thence southerly 300 feet to a monument of stones, being at the southwest corner of said claim; thence easterly 1500 feet to a monument of stones, being at the southeast corner of said claim; thence northerly 300 feet to the place of beginning.

All done under the provisions of Chapter Six of Title XXXII, of the Revised Statutes of the United States and of an Act of the General Assembly of Arizona, entitled "An Act to Revise and Codify the Laws of the Territory of Arizona," approved March 16, 1901.

Dated and posted on the ground this seventeenth day of April, 1907.

* * H. K. Bunker * *

1803

INDEXED
COMPARED

TERRITORY OF ARIZONA, } ss.
County of Yuma.

I, J. M. Polhamus, County Recorder
in and for the County and Territory
aforesaid do hereby certify that the
within instrument was filed at

9:02 am

JUN 5 1907

and duly recorded in Book No. W
Records of Mines

Yuma County, Arizona at Page 254

Witness my hand and official seal
the day and year above written.

J. M. Polhamus
County Recorder, Yuma County.

Received for Record
JUN -5 1907

at or at a wash 9 of clock at at
by G. F. S. Huntley
Recorded in Book No. W of
Mines page 254
seq. Records of Yuma County, Ari-
zona Territory.

J. M. Polhamus Recorder.

By _____
Deputy Recorder.

A M E N D E D
NOTICE OF MINING LOCATION.
LODE CLAIM.

TO ALL WHOM IT MAY CONCERN:

This mining claim, the name of which is the Sunny Side.
Mining Claim, situate on lands belonging to the United States of America, and in which there are valuable mineral deposits, was entered upon and located for the purpose of exploration and purchase by
* * Harcuvar Copper Company,
a corporation,

[Locator must insert either "a citizen of the United States." or, "who has declared his intention to become a citizen of the United States."]

the undersigned, on the third day of June 1907.

The length of this claim is fifteen hundred feet
and we claim seven hundred and fifty feet
[We or I.]
in an easterly direction, and seven hundred and fifty feet
in a westerly direction from the center of the discovery shaft, at which this notice is posted, lengthwise of the claim, together with three hundred (300) feet in width of the surface grounds, on each side of the center of said vein. The general course of the lode deposit and premises is from the easterly to the westerly.

The claim is situated and located in the Ellsworth Mining District, in
YUMA
~~Yavapai~~ County, in the Territory of Arizona, about four Miles
in a westerly direction from Cunningham Pass, in the Harcuvar
Mountains, and about one and one quarter miles easterly from the
main shaft on the Oro Cobra Mine.

The surface boundaries of the claim are marked upon the ground as follows: Beginning at a monument of stones at a point in an easterly direction seven hundred and fifty feet from the discovery shaft (at which this notice is posted), being in the center of the east end line of said claim; thence northerly 300 feet to a monument of stones, being the northeast corner of said claim; thence westerly 1500 feet to a monument of stones, being at the northwest corner of said claim; thence southerly 300 feet to a monument of stones at the center of the west end of said claim; thence southerly 300 feet to a monument of stones, being at the southwest corner of said claim; thence easterly 1500 feet to a monument of stones, being at the southeast corner of said claim; thence northerly 300 feet to the place of beginning.

All done under the provisions of Chapter Six of Title XXXII, of the Revised Statutes of the United States and of an Act of the General Assembly of Arizona, entitled "An Act to Revise and Codify the Laws of the Territory of Arizona," approved March 16, 1901.

Dated and posted on the ground this third day of June, 1907.

Harcuvar Copper Company,

By, Geo. F. Shurtleff,

Secretary.

This is an amendment of the Sunny Side lode claim which was located, January, 1 st., 1907 and which is recorded in Book V of Mines, page No. 247.

INDEXED
COMPARED

1806

TERRITORY OF ARIZONA, } ss.
County of Yuma.

I, J. M. Polhamus, County Recorder
in and for the County and Territory
aforesaid do hereby certify that the
within instrument was filed at

9:02 am

JUN 5 1907

and duly recorded in Book No. 11
records of Mines
Yuma County, Arizona at Page 257

Witness my hand and official seal
the day and year above written.

J. M. Polhamus
County Recorder, Yuma County.

Received for Record
JUN -5 1907
at or within past 9 o'clock AM
of G. F. Shurtliff
Filed in Book No. 11
of Mines page 257
of the Records of Yuma County, Ariz-
ona Territory.
J. M. Polhamus
Deputy Recorder.

**TRANSCRIBED COPY OF
ORIGINAL FIELD NOTES**

**NOTICE OF MINING LOCATION.
LODE CLAIM.**

TO ALL WHOM IT MAY CONCERN:

This mining claim, the name of which is the Ada
Mining Claim, situate on lands belonging to the United States of America, and in which there are valuable mineral deposits, was entered upon and located for the purpose of exploration and purchase by
H. K. Bunker
a citizen of the United States,

[Locator must insert either "a citizen of the United States." or, "who has declared his intention to become a citizen of the United States."]

the undersigned, on the seventeenth day of April, 1907.

The length of this claim is fifteen hundred feet
and I claim one thousand feet
[We or I.]
in an easterly direction, and five hundred feet
in a westerly direction from the center of the discovery shaft, at which this notice is posted, lengthwise of the claim, together with three hundred (300) feet in width of the surface grounds, on each side of the center of said vein. The general course of the lode deposit and premises is from the easterly to the westerly.

The claim is situated and located in the Ellsworth Mining District, in YUMA Yavapai County, in the Territory of Arizona, about four miles in a westerly direction from Cunningham Pass, in the Harcuvar Mountains, and about one and one quarter miles easterly from the Oro Cobra Mine. This claim lays parallel, with the Sunny Side and Treasure Trove lode claims, on the north.

The surface boundaries of the claim are marked upon the ground as follows: Beginning at a monument of stones at a point in an easterly direction one thousand, feet from the discovery shaft (at which this notice is posted), being in the center of the east end line of said claim; thence northerly 300 feet to a monument of stones, being the northeast corner of said claim; thence westerly 1500 feet to a monument of stones, being at the northwest corner of said claim; thence southerly 300 feet to a monument of stones at the center of the west end of said claim; thence southerly 300 feet to a monument of stones, being at the southwest corner of said claim; thence easterly 1500 feet to a monument of stones, being at the southeast corner of said claim; thence northerly 300 feet to the place of beginning.

All done under the provisions of Chapter Six of Title XXXII, of the Revised Statutes of the United States and of an Act of the General Assembly of Arizona, entitled "An Act to Revise and Codify the Laws of the Territory of Arizona," approved March 16, 1901.

Dated and posted on the ground this seventeenth day of April, 1907.

* * H. K. Bunker * *

1805

INDEXED
COMPARED

TERRITORY OF ARIZONA, } ss.
County of Yuma.

I, J. M. Polhamus, County Recorder
in and for the County and Territory
aforesaid do hereby certify that the
within instrument was filed at

9:02 am

JUN 5 1907

and duly recorded in Book No. 10
Records of Mines

Yuma County, Arizona at Page 256

Witness my hand and official seal
the day and year above written.

J. M. Polhamus
County Recorder, Yuma County.

350

Received for Record

JUN -5 1907

at 02 min. past 9 o'clock a. M. at

request of G. F. Shurtleff

Recorded in Book No. 10 of

Mines page 256

of the Records of Yuma County, Ari-
zona Territory.

J. M. Polhamus Recorder.

By _____
Deputy Recorder.

NOTICE OF MINING LOCATION. LODE CLAIM.

TO ALL WHOM IT MAY CONCERN:

This mining claim, the name of which is the Treasure Trove Mining Claim, situate on lands belonging to the United States of America, and in which there are valuable mineral deposits, was entered upon and located for the purpose of exploration and purchase by

* * H. K. Bunker, * *

a citizen of the United States,

[Locator must insert either "a citizen of the United States," or, "who has declared his intention to become a citizen of the United States."]

the undersigned, on the seventeenth day of April, 1907.

The length of this claim is fifteen hundred feet and I claim one thousand feet [We or I.] feet in an easterly direction, and five hundred feet in a westerly direction from the center of the discovery shaft, at which this notice is posted, lengthwise of the claim, together with three hundred (300) feet in width of the surface grounds, on each side of the center of said vein. The general course of the lode deposit and premises is from the easterly to the westerly.

The claim is situated and located in the Ellsworth Mining District, in YUMA ~~Yavapai~~ County, in the Territory of Arizona, about four miles in a westerly direction from Cunningham Pass and about one and one half miles easterly from the Oro Cobra Mine in the Harcuvar Mountains. This claim is the easterly extension of the Sunnyside lode claim.

The surface boundaries of the claim are marked upon the ground as follows: Beginning at a monument of stones at a point in an easterly direction one thousand feet from the discovery shaft (at which this notice is posted), being in the center of the east end line of said claim; thence northerly 300 feet to a monument of stones, being the northeast corner of said claim; thence westerly 1500 feet to a monument of stones, being at the northwest corner of said claim; thence southerly 300 feet to a monument of stones at the center of the west end of said claim; thence southerly 300 feet to a monument of stones, being at the southwest corner of said claim; thence easterly 1500 feet to a monument of stones, being at the southeast corner of said claim; thence northerly 300 feet to the place of beginning.

All done under the provisions of Chapter Six of Title XXXII, of the Revised Statutes of the United States and of an Act of the General Assembly of Arizona, entitled "An Act to Revise and Codify the Laws of the Territory of Arizona," approved March 16, 1901.

Dated and posted on the ground this seventeenth day of April 1907.

H. K. Bunker.

1801
INDEXED
COMPARED

TERRITORY OF ARIZONA, } ss.
County of Yuma.

I, J. M. Polhamus, County Recorder
in and for the County and Territory
aforesaid do hereby certify that the
within instrument was filed at

9:02 am

JUN 5 1907

and duly recorded in Book No. W
records of Mines

Yuma County, Arizona at Page 252

Witness my hand and official seal
the day and year above written.

J. M. Polhamus
County Recorder, Yuma County.

Received for Record
JUN -5 1907
at or with past 9:02 am at
by G. F. Shurteff
for W.
Book No. Mines page 252
Records of Yuma County, Ariz-
ona Territory.
J. M. Polhamus Recorder.
By _____ Deputy Recorder.

NOTICE OF MINING LOCATION. LODE CLAIM.

TO ALL WHOM IT MAY CONCERN:

This mining claim, the name of which is the Arroyo Mining Claim, situate on lands belonging to the United States of America, and in which there are valuable mineral deposits, was entered upon and located for the purpose of exploration and purchase by

* * H. K. Bunker * *
a citizen of the United States,

[Locator must insert either "a citizen of the United States." or "who has declared his intention to become a citizen of the United States."]

the undersigned, on the seventeenth day of April, 1907.

The length of this claim is fifteen hundred feet and I claim seven hundred and fifty feet [We or I.] in an easterly direction, and seven hundred and fifty feet in a westerly direction from the center of the discovery shaft, at which this notice is posted, lengthwise of the claim, together with three hundred (300) feet in width of the surface grounds, on each side of the center of said vein. The general course of the lode deposit and premises is from the easterly to the westerly.

The claim is situated and located in the Ellsworth Mining District, in YUMA County, in the Territory of Arizona, about four miles in a westerly direction from Cunningham Pass, in the Harcuvar Mountains, and about one and one quarter miles easterly from the Oro Cobra Mine. This claim parallels the Treasure Trove lode claim on the south.

The surface boundaries of the claim are marked upon the ground as follows: Beginning at a monument of stones at a point in an easterly direction seven hundred and fifty feet from the discovery shaft (at which this notice is posted), being in the center of the east end line of said claim; thence northerly 300 feet to a monument of stones, being the northeast corner of said claim; thence westerly 1500 feet to a monument of stones, being at the northwest corner of said claim; thence southerly 300 feet to a monument of stones at the center of the west end of said claim; thence southerly 300 feet to a monument of stones, being at the southwest corner of said claim; thence easterly 1500 feet to a monument of stones, being at the southeast corner of said claim; thence northerly 300 feet to the place of beginning.

All done under the provisions of Chapter Six of Title XXXII, of the Revised Statutes of the United States and of an Act of the General Assembly of Arizona, entitled "An Act to Revise and Codify the Laws of the Territory of Arizona," approved March 16, 1901.

Dated and posted on the ground this seventeenth day of April, 1907.

* * H. K. Bunker * *

1804

INDEXED
COMPARED

TERRITORY OF ARIZONA, } ss.
County of Yuma.

I, J. M. Polhamus, County Recorder
in and for the County and Territory
aforesaid do hereby certify that the
within instrument was filed at

9:02 am

JUN 5 1907

and duly recorded in Book No. 14
Records of Mines
Yuma County, Arizona at Page 255

Witness my hand and official seal
the day and year above written.

J. M. Polhamus
County Recorder, Yuma County.

Received for Record

JUN -5 1907

at 02 min. past 9 o'clock AM at
request of G. F. Shurtleff

Recorded in Book No. 14 of
Mines page 255

of Records of Yuma County, Ari-
zona Territory.

J. M. Polhamus Recorder.

By _____
Deputy Recorder.

NOTICE OF MINING LOCATION. LODE CLAIM.

TO ALL WHOM IT MAY CONCERN:

This mining claim, the name of which is the Mountain Queen Mining Claim, situate on lands belonging to the United States of America, and in which there are valuable mineral deposits, was entered upon and located for the purpose of exploration and purchase by

* * H. K. Bunker. * *

a citizen of the United States.

[Locator must insert either "a citizen of the United States." or "who has declared his intention to become a citizen of the United States."]

the undersigned, on the seventeenth day of April, 1907.

The length of this claim is fifteen hundred feet and I claim seven hundred and fifty feet [We or I.] in an easterly direction, and seven hundred and fifty feet in a westerly direction from the center of the discovery shaft, at which this notice is posted, lengthwise of the claim, together with three hundred (300) feet in width of the surface grounds, on each side of the center of said vein. The general course of the lode deposit and premises is from the easterly to the westerly.

The claim is situated and located in the Ellsworth Mining District, in YUMA ~~Yavapai~~ County, in the Territory of Arizona, about four miles in a westerly direction from Cunningham Pass, in the Harcuvar Mountains, about one and one quarter miles easterly from the Oro Cobra Mine. This claim is the easterly extension of the Treasure Trove lode claim.

The surface boundaries of the claim are marked upon the ground as follows: Beginning at a monument of stones at a point in an easterly direction seven hundred and fifty feet from the discovery shaft (at which this notice is posted), being in the center of the east end line of said claim; thence northerly 300 feet to a monument of stones, being the northeast corner of said claim; thence westerly 1500 feet to a monument of stones, being at the northwest corner of said claim; thence southerly 300 feet to a monument of stones at the center of the west end of said claim; thence southerly 300 feet to a monument of stones, being at the southwest corner of said claim; thence easterly 1500 feet to a monument of stones, being at the southeast corner of said claim; thence northerly 300 feet to the place of beginning.

All done under the provisions of Chapter Six of Title XXXII, of the Revised Statutes of the United States and of an Act of the General Assembly of Arizona, entitled "An Act to Revise and Codify the Laws of the Territory of Arizona," approved March 16, 1901.

Dated and posted on the ground this seventeenth day of April, 1907.

* * H. K. Bunker. * *

TERRITORY OF ARIZONA, } ss.
County of Yuma.

I, J. M. Polhamus, County Recorder
in and for the County and Territory
aforesaid do hereby certify that the
within instrument was filed at

9:02 am

JUN 5 1907

and duly recorded in Book No. W

Records of Mines

Yuma County, Arizona at Page 249

Witness my hand and official seal
the day and year above written.

J. M. Polhamus
County Recorder, Yuma County.

41

1798
Return to Harewar Cop Co.,
care N. A. Lund,
1201 Pennsylvania Bldg,
Philadelphia
Penna.,

INDEXED
COMPALED

Received for Record

JUN -5 1907

at or in past 9 o'clock a M at

by C. G. Shwileff

Recorded in Book No. W

Records of Mines page 249

of Yuma County, Arizona Territory.

J. M. Polhamus Recorder.

By _____ Deputy Recorder

(4-688.)

U. S. SURVEYOR GENERAL'S FINAL CERTIFICATE ON
FIELD NOTES.

DEPARTMENT OF THE INTERIOR,

OFFICE OF U. S. SURVEYOR GENERAL,

Phoenix, Arizona

February 18, 1908.

I, U. S. Surveyor General for District of Arizona,
do hereby certify that the foregoing transcript of the Field Notes, return and approval
of the Survey of the mining claim of

Harcuvar Copper Company

, known as the TRIUMPH, MYSTIC, HARCUVAR, MIDGET, SUNNY SIDE,
ADA, TREASURE TROVE, ARROYO,
AND MOUNTAIN QUEEN, situate in Ellsworth

Mining District, Yuma County,

Arizona, in Section Approx. 32, Township No. 8 N.,

Range No. 13 W. Unsur., and designated as Survey

No. 2482, has been correctly copied from the originals on
file in this office; that said Field Notes furnish such an accurate description of said
mining claim as will, if incorporated into a patent, serve fully to identify the premises,
and that such reference is made therein to natural objects or permanent monuments as
will perpetuate and fix the locus thereof.

And I further certify that five hundred dollars' worth of labor has been expended
or improvements made upon ^{less than} each of said mining claims by claimant or its grantors, and
that said improvements consist of at time of survey, 8 shafts, 6 cuts,
1 tunnel, and road, total value \$3805.00

A further certificate of improvements will be issued later.

and that no portion of said labor or improvements has been included in the estimate of
expenditures upon any other claim.

I further certify that the plat thereof, filed in the U. S. Land Office at Phoenix
Arizona is correct and in conformity with the foregoing Field Notes.

Frank S. Ingalls

United States Surveyor General for Arizona.

4-687.

SURVEYOR-GENERAL'S CERTIFICATE OF APPROVAL OF FIELD NOTES AND SURVEY OF MINING CLAIM.

Department of the Interior,

Office of U. S. Surveyor-General,

Phoenix, Arizona

February 18, 1908

I, U. S. Surveyor-General for District of Arizona

do hereby certify that the foregoing and hereto attached Field Notes and Return of the Survey of the Mining Claim of Harcuvar Copper Company

TRIUMPH, MYSTIC, HARCUVAR, MIDGET, SUNNY SIDE, ADA, TREASURE TROVE, known as the ARROYO AND MOUNTAIN QUEEN

situate in Ellsworth Mining District, Yuma County, Arizona

in Section Approx. 32, Township No. 8 N, Range No. 13 W. Unsur., designated as Survey No. 2482

executed by Herbert C. Shotwell, U. S. Deputy Mineral

Surveyor, October, 15, - 26, 1907, under my instructions dated

October, 10, 1907, have been critically examined and the necessary

corrections and explanations made, and the said Field Notes and Return, and the Survey they describe,

are hereby approved. A true copy of the copy of the location certificate filed by the applicant for

survey is included in the field notes.

[Handwritten signature of Frank S. Ingalls]

U. S. Surveyor-General for Arizona

set
↓

Large
Map