

MS -

0

2

4

9

7

Copied 2-24-08.
H.S.I.

PL 1/2 1000

111

(4-683.)

Mineral Survey No. 2497

Lot No. _____

Arizona Land District.

FIELD NOTES

OF THE SURVEY OF THE MINING CLAIM OF

Warrior Copper Company

KNOWN AS THE

January, Top, Long View, Mobile, Nellie, Dadeville, Lion, April,

Winnie and Montgomery. Globe Mining District.

Gila County, Territory of Arizona

Section Approximate, Township 1 N., Range 14 E. C. & S. R. B. & M. Unsur.

Surveyed under instructions dated November 11th, 1907

by D. E. Curry
U. S. Deputy Mineral Surveyor

Claim located See location notice . 1

Survey commenced November 22nd, . 1 907

Survey completed December 3rd, . 1 907

6-100

Postoffice address of claimant's agent, -

E. M. White, Black Warrior, Arizona.

feet.

JANUARY LODE.

Beginning at Cor. No. 1, the S.E. Cor., identical with location, a pine post 4 ft. long 4 in. sq., set 18 in. in the ground in a mound of stones and scribed 1-2497 J.L., whence a dacite rock in place 8 x 8 x 6 in. high, chiseled X BR 1-2497, brs N. 37 deg. 3 min. W. 43 ft., and a second dacite rock in place, 6 x 10 x 4 in. high, same scribing, brs N. 80 deg. 45 min. E. 41.5 ft., no bearing monuments available, and the west $\frac{1}{4}$ Cor. Sec. 19, Tp. 1 N. R. 15 E. G. & S.R.B. & M. brs S. 17 deg. 37 min. E. 664.1 ft.

Thence S. 74 deg. 5 min. W.

- 390.3 to Cors. No. 4, the S.W. and the N.W. respectively of Dadeville lode of this survey, Moonshine and Geneva lodes unsurveyed. From this point the N.W. Cor. of the Moonshine lode brs N. 7 deg. 4 min. E. 602 ft.
- 1395.0 same bearing to the intersection of tram from mine to mill.
- 1500.0 same bearing, to Cor. No. 2, the S.W. Cor., identical with location and situated on line 4-1 Nellie lode of this survey, at N. 10 deg. 47 min. W. 21.9 ft. from Cor. No. 1, a pine post 4 ft. long 4 in. sq., set 18 in. in the ground in a mound of stones and scribed 2-2497 JL; whence a dacite rock in place 14 x 18 x 10 in. high chiseled X BR 2-2497, brs N. 48 deg. 8 min. W. 33.2 ft., and a second dacite rock in place, 24 x 36 x 24 in. high, with same scribing, brs S. 73 deg. 15 min. W. 58.3 ft. no bearing monuments available.
- Thence N. 10 deg. 47 min. W.
- 300.0 to original location for W.E.C.
- 507.1 same bearing, to the intersection of wagon road from Pinto Creek to Black Warrior.
- 578.1 same bearing, to Cor. No. 4 and the S.E. Cor. respectively of Nellie lode of this survey and May lode unsurveyed.
- 600.0 same bearing to Cor. No. 3, the N.W. Cor., identical with location and with the S.W. Cor. of RED RAVEN lode

3-

Feet. unsurveyed, a pine post 4 ft. long 4 in. sq., set 18 in. in the ground in a mound of stones and scribed 3-2497 JL; whence a schist rock in place 12 x 30 x 8 in. high, chiseled X BR 3-2497, brs N. 50 deg. 15 min. W. 4.3 ft., and a second schist rock in place, 12 x 24 x 10 in. high, with same scribing, brs S. 29 deg. 5 min. E. 9.8 ft., no bearing monuments available.

Thence N. 74 deg. 5 min. E.

190.0 to the intersection of wagon road from Pinto Creek to Black Warrior.

220.0 same bearing, to the intersection of wagon road to ore bins from Black Warrior.

370.0 same bearing, to the intersection of tram from mine to mill.

1500.0 same bearing, to Cor. No. 4, the N.E. Cor., identical with location and with the S.E. Cor. of Red Raven lode unsurveyed, a pine post 4 ft. long 4 in. sq., set 18 in. in the ground in a mound of stones and scribed 4-2497 JL; whence a dacite rock in place 8 x 8 x 6 in. high, chiseled X BR 4-2497, brs N. 37 deg. 3 min. W. 43 ft., and a second dacite rock in place 6 x 10 x 4 in. high, with same scribing, brs N. 80 deg. 45 min. E. 41.5 ft., no bearing monuments available.

Thence S. 10 deg. 47 min. E.

148.1 to the intersection of the N. side line of Moonshine lode unsurveyed, at S. 77 deg. 54 min. E. 221.7 ft. from the N.W. Cor.

300.0 same bearing to original location for E.E.C.

600.0 same bearing to Cor. No. 1, the place of the beginning.

LEDGE.

The presumed course of the vein on this claim is from the E.E.C. location S 74 deg. 5 min. W. 1500 ft.

DADEVILLE LODE.

Beginning at Cor. No. 1, the S.E. Cor., identical with location and with Cor. No. 1 and the S.W. Cor.

respectively of Mobile lode of this survey and Geneva lode unsurveyed, a pine post 4 ft. long 4 in. sq., set 18 in. in the ground in a mound of stones and scribed 1-2497 DL, whence a quartzite rock in place 24 x 50 x 24 in. high, chiseled X BR 1-2497, brs N. 24 deg. 32 min. E. 77.5 ft., and a second quartzite rock in place 12 x 12 x 10 in. high, with same scribing, brs S. 48 deg. 42 min. E. 46.1 ft., no bearing monuments available, and the W. $\frac{1}{4}$ Cor., Sec. 19, Tp. 1 N., R. 15 E. G. & S.R.B. & M., brs N. 82 deg. 22 min. E. 658.4 ft.

Thence S. 74 deg. 9 min. W.

1378.3 to Cor. No. 2, identical with location and with Cors. Nos 1, 2, 4 and 4 respectively of April, Montgomery, Mobile, and Long View lodes of this survey, a pine post 4 ft. long 4 in. sq., set 18 in. in the ground in a mound of stones and scribed 2-2497 DL, whence a granite rock in place 24 x 18 x 24 in. high, chiseled X BR 2-2497, brs N. 89 deg. 12 min. E. 19.0 ft., and a second granite rock in place 24 x 30 x 24 in. high, with same scribing, brs S. 28 deg. 45 min. E. 9.5 ft., no bearing monuments available.

Thence N. 7 deg. 4 min. E.

298.5 to original location for W.E.C.

616.2 same bearing, to Cor. No. 3, the N.W. Cor., identical with location and situated on line 2-1 Nellie lode of this survey, at S. 78 deg. 44 min. W., 268.2 ft. from Cor. No. 1, a pine post 4 ft. long 4 in. sq., set 18 in. in the ground in a mound of stones and scribed 3-2497 DL, whence a dacite rock in place 18 x 24 x 14 in. high, chiseled X BR 3-2497 brs N. 59 deg. 22 min. E. 17.0 ft., and a second dacite rock in place 24 x 45 x 30 in. high, with same scribing, brs S. 68 deg. 18 min. W. 8 ft., no bearing monuments available.

Thence N. 74 deg. 5 min. E.

269.3 to Cor. No. 2 January lode of this survey, and the intersection of line 4-1 Nellie lode of this survey at

5

| | |
|--------|---|
| Feet. | N. 10 deg. 47 min. W. 21.9 ft. from Cor. No. 1. |
| 374.3 | to intersection of tram from mine to mill. |
| 1379.0 | same bearing to Cor. No. 4, the N.E. Cor., identical with location and with the S.W. and N.W. Cors. respectively of Moonshine and Geneva lodes of this survey, and situated on line 1-2 January lode of this survey, at S. 74 deg. 5 min. W. 390.3 ft. from Cor. No. 1, a pine post 4 ft. long 4 in. sq., set 18 in. in the ground in a mound of stones and scribed 4-2497 DL, whence a dacite rock in place 12 x 18 x 12 in. high, chiseled X BR 4-2497, brs N. 42 deg. 34 min. E. 28.0 ft., and a second dacite rock in place 12 x 18 x 12 in. high, with same scribing, brs S. 62 deg. 53 min. E., 51.8 ft., no bearing monuments available. |
| | Thence S. 7 deg. 4 min. W. |
| 302.8 | to original location for E.E.C. |
| 445.0 | same bearing to the intersection of wagon road from Black Warrior to mine. |
| 618.0 | same bearing to Cor. No. 1, the place of the beginning. |

LEDGE.

The presumed course of the vein on this claim is from the E.E.C. location S. 73 deg. 31 min. W. 1384.9 ft.

MOBILE LODE.

Beginning at Cor. No. 1, the N.E. Cor., identical with location and with Cor. No. 1 and the S.W. Cor. respectively of Dadeville lode of this survey, and Geneva lode unsurveyed, a pine post 4 ft. long 4 in. sq., set 18 in. in the ground in a mound of stones and scribed 1-2497 ML; brg rocks same as for Cor. No. 1 Dadeville lode of this survey. The W $\frac{1}{4}$ Cor. Sec. 19 Tp. 1 N. R. 15 E. G. & S.R.B. & M. brs N. 82 deg. 22 min. E. 658.4 ft.

| | |
|--------|---|
| | Thence S. 7 deg. 25 min. E. |
| 245.0 | to the intersection of old wagon road from Pinto Creek to Black Warrior. |
| 297.0 | same bearing to original location for E.E.C. |
| 576.5 | same bearing, to Cor. No. 2, the S.E. Cor., identical with location, a pine post 4 ft. long 4 in. sq., set 18 in. in the ground in a mound of stones and scribed 2-2497 ML; whence a schist rock 12 x 12 x 4 in. high, chiseled X-BR 2-2497, brs S. 48 deg. 20 min. E. 61.6 ft., and a second quartzite rock 12 x 12 x 18 in. high, with same scribing, brs S. 76 deg. 5 min. W. 30 ft., no bearing monuments available. |
| | Thence S. 73 deg. 11 min. W. |
| 1381.9 | to Cor. No. 3, the S.W. Cor., identical with location and situated on line 1-2 Long View lode of this survey at S. 55 deg. W. 307.1 ft. from Cor. No. 1, a pine post 4 ft. long 4 in. sq., set 18 in. in the ground in a mound of stones and scribed 3-2497 ML; whence a schist rock in place 12 x 18 x 12 in. high, chiseled XBR 3-2497 brs S. 5 deg. 20 min. W. 38 ft., and a second schist rock in place 10 x 18 x 12 in. high, with same scribing brs S. 31 deg. 10 min. E. 26.2 ft., no bearing monuments available. |
| | Thence N. 7 deg. 25 min. W. |
| 303.0 | to original location for W.E.C. |
| 600.0 | same bearing to Cor. No. 4, the N.W. Cor., identical with location and with Cors. Nos. 1, 2, 2 and 4 respectively of April, Montgomery, Dadeville and Long View lodes of this survey, a pine post 4 ft. long 4 in. sq., set 18 in. in the ground in a mound of stones and scribed 4-2497 ML. Brg rocks same as for Cor. No. 2 Dadeville lode of this survey. |
| | Thence N. 74 deg. 9 min. E. |
| 1378.3 | to Cor. No. 1, the place of the beginning. |

Feet.

LEDGE.

The presumed course of the vein on this claim is from the E.E.C. location S. 74 deg. 9 min. W 1378.3 ft.

LONG VIEW LODE.

Beginning at Cor. No. 1, the S.E. Cor., identical with location, a pine post 4 ft. long 4 in. sq., set 18 in. in the ground in a mound of stones and scribed 1-2497 LVL; whence a granite rock in place 36 x 30 x 10 in. high, chiseled X BR 1-2497, brs S. 85 deg. 45 min. E 57.8 ft., and a second granite rock in place, 16 x 10 x 12 in. high, with same scribing, brs S. 50 deg. 5 min E. 26.0 ft., no bearing monuments available, and the W. $\frac{1}{4}$ Cor. Sec. 19, Tp. 1 N., R. 15 E., G. & S.R.B. & M. brs N. 61 deg. 51 min. E. 1870.8 ft.

Thence S. 55 deg. W.

307.1 to Cor. No. 3 Mobile lode of this survey.

686.7 same bearing, to Cor. No. 2, the S.W. Cor., identical with location, a pine post 4 ft. long 4 in. sq., set 18 in; in the ground in a mound of stones and scribed 2-2497 LVL, whence a quartzite rock in place 12 x 16 x 14 in. high, chiseled X BR 2-2497 brs S. 82 deg. 40 min. W 43.3 ft., and a second quartzite rock in place 24 x 30 x 12 in. high, with same scribing, brs S. 52 deg. 50 min. E. 52.2 ft., no bearing monuments available.

Thence N. 38 deg. 9 min. W.

296.2 to original location for W.E.C.

436.2 same bearing, to the intersection of old wagon road from Pinto Creek to Black Warrior.

596.2 same bearing to Cor. No. 3, the N.W. Cor., identical with location and with Cor. No. 3 April lode of this survey, a pine post 4 ft. long 4 in. sq., set 18 in. in the ground in a mound of stones and scribed 3-2497 LVL; whence a dacite rock in place 30 x 50 x 24 in. high, chiseled X BR 3-2497, brs N. 7 deg. 17 min. E. 14.3 ft., and a second dacite rock in place 24 x 36 x 24 in. high, with same scribing, brs S. 66 deg. 35 min.

- Feet. W., 41.5 ft., no bearing monuments available.
 Thence N. 60 deg. 15 min. E.
- 692.9 tp Cor. No. 4, the N.E. Cor., identical with location and with Cors No. 1, 2, 2 and 4 respectively of April Montgomery, Dadeville and Mobile lodes of this survey, a pine post 4 ft. long 4 in. sq., set 18 in. in the ground in a mound of stones and scribed 4-2497 LVL; brg rocks same as for Cor. No. 2 Dadeville lode of this survey.
- Thence S. 38 deg. 9 min. E.
- 225.0 to the intersection of old wagon road from Pinto Creek to Black Warrior.
- 300.0 same bearing to original location for E.E.C.
- 532.6 same bearing to Cor. No. 1, the place of the beginning.

LEDGE.

The presumed course of the vein on this claim is from the E.E.C. location S. 60 deg. 15 min. W. 692.9 ft.

April Lode.

Beginning at Cor. No. 1, the N.E. Cor., identical with location and with Cors. Nos. 2, 2, 4 and 4 respectively of Montgomery, Dadeville, Mobile and Long View lodes of this survey, a pine post 4 ft. long 4 in. sq., set 18 in. in the ground in a mound of stones and scribed 1-2497 AL. Brg rocks same as for Cor. No. 2. Dadeville lode of this survey. The W. $\frac{1}{4}$ Cor. Sec. 19, Tp. 1 N., R. 15 E., G. & S.R.B. & M., brs N. 76 deg. 48 min. E. 2032.1 ft:

Thence S. 4 deg. 45 min. W.

- 152.5 to original location for E.E.C.
- 200.0 same bearing to Cor. No. 2, the S.E. Cor., identical with location; a pine post 4 ft. long 4 in. sq., set 18 in. in the ground in a mound of stones and scribed 2-2497 AL; whence a granite rock in place 24 x 36 x 18 in. high, chiseled X BR 2-2497, brs N. 36 deg. 32 min, E. 28.0 ft., and a second granite rock in place 16 x 24 x 6 in. high, same scribing, brs S. 17 deg.

Feet. 50 min. W. 10.2 ft., no bearing monuments available.

Thence S. 76 deg. 8 min. W.

602.6 to Cor. No. 3, identical with Cor. No. 3 Long View lode of this survey, a pine post 4 ft. long 4 in. sq., set 18 in. in the ground in a mound of stones and scribed 3-2497 AL; brg rocks same as for Cor. No. 3 Long View lode of this survey.

Thence S. 57 deg. 26 min. W.

567.5 to Cor. No. 4, the S.W. Cor., identical with location a pine post 4 ft. long 4 in. sq., set 18 in. in the ground in a mound of stones and scribed 4-2497 AL; whence a dacite rock in place 70 x 120 x 36 in. high chiseled X BR, 4-2497, brs N. 25 deg. 16 min. E. 25.7 ft. and a second dacite rock in place, 12 x 36 x 36 in. high, with same scribing, brs S. 32 deg. 50 min. W. (~~with same scribing, brs S. 32 deg. 50 min. W.~~) 8.8 ft., no bearing monuments available.

Thence N. 4 deg. 45 min. E.

288.9 to original location for W.E.C., being identical with Cor. No. 2 Top lode of this survey.

441.4 same bearing to Cor. No. 5, the N.W. Cor., identical with location and with Cors. Nos. 2 and 3 respectively of Winnie and Montgomery lodes of this survey, a pine post 4 ft. long 4 in. sq., set 18 in. in the ground in a mound of stones and scribed 5-2497 AL; whence a dacite rock in place 12 x 24 x 24 in. high, chiseled X BR 5-2497 brs N. 61 deg. 42 min. W. 21.5 ft., and a second dacite rock in place 12 x 12 x 8 in. high, with same scribing, brs S. 93 deg. 24 min. E. 8 ft., no bearing monuments available.

Thence N. 78 deg. 39 min. E.

1063.8 to Cor. No. 1, the place of the beginning.

LEDGE.

The presumed course of the vein on this claim is from the E.E.C. location S. 78 deg. 39 min. W. 1063.8 ft.

Feet.

MONTGOMERY LODE.

Beginning at Cor. No. 1, the N.E. Cor., identical with location and situated on line 1-2 Nellie lode of this survey, at S. 78 deg. 44 min. W., 76.3 ft. from Cor. No. 1, a pine post 4 ft. long 4 in. sq., set 18 in. in the ground in a mound of stones and scribed 1-2497 ML; whence a dacite rock in place 24 x 36 x 8 in high, chiseled X BR 1-2497, brs N. 50 deg. 26 min. W. 14 ft.; and a second dacite rock 84 x 120 x 36 in high with same scribing, brs S. 61 deg. 15 min. W. 30 ft., no bearing monuments available, and the W. $\frac{1}{4}$ Cor. Sec. 19. Tp. 1 N. R. 15 E., G. & S.R.B. & M., brs S. 83 deg. 50 min. E. 1724.2 ft.

Thence S. 22 deg. 8min. W.

220.0 to the intersection of wagon road from Black Warrior to mine.

350.0 same bearing, to original location for E.E.C.

371.0 same bearing, to point in mouth of tunnel.

380.0 same bearing, to point in mouth of tunnel.

700.6 same bearing, to Cor. No. 2, the S.E. Cor., identical with location and with Cors. Nos. 1, 2, 4 and 4 respectively of April, Dadeville, Mobile and Long View lodes of this survey, a pine post 4 ft. long 4 in. sq., set 18 in. in the ground in a mound of stones and scribed 2-2497 ML. Brg monuments the same as for Cor. No. 2 Dadeville lode of this survey.

Thence S. 78 deg. 39 min. W.

1063.8 to Cor. No. 3, the S.W. Cor., identical with location and with Cors. Nos. 2 and 5 respectively of Winnie and April lodes of this survey, a pine post 4 ft. long 4 in sq., set 18 in. in the ground in a mound of stones and scribed 3-2497 ML : Brg rocks same as for Cor. No. 5 April lode of this survey.

Feet. Thence N. 22 deg. 8 min. E.

352.6 to original location for W.E.C.

702.6 same bearing, to Cor. No. 4, the N.W. Cor., identical with location and with Cor. No. 1 Winnie lode of this survey, and situated on line 1-2 Nellie lode of this survey, a pine post 4 ft. long 4 in. sq., set 18 in. in the ground in a mound of stones and scribed 4-2497 ML; whence a granite rock in place 36 x 24 x 12 in. high, chiseled X BR 4-2497, brs N. 70 deg. 54 min. E. 15 ft., and a second granite rock in place 24 x 36 x 24 in. high, with same scribing, brs S. 65 deg. 46 min. W. 11.3 ft., no bearing monuments available.

Thence N. 78 deg. 44 min. E.

870.6 to Cor. No. 3 Dadeville lode of this survey.

1062.5 same bearing, to Cor. No. 1, the place of the beginning.

LEDGE.

The presumed course of the vein on this claim is from the E.E.C. location S. 78 deg. 44 min. W. 1062.5 ft.

TOP LODE.

Beginning at Cor. No. 1, the N.E. Cor., identical with location, a pine post 4 ft. long 4 in. sq., set 18 in. in the ground in a mound of stones and scribed 1-2497 TL; whence a dacite rock in place 30 x 40 x 36 in. high, chiseled X BR 1-2497, brs N. 47 deg. 15 min. E. 11 ft., and a second dacite rock in place 12 x 24 x 8 in. high, with same scribing, brs S. 79 deg. W. 25.4 ft., no bearing monuments available, and the W. $\frac{1}{4}$ Cor. Sec. 19, To. 1 N., R. 15 E., G. & S.R.B. & M., brs N. 77 deg. 25 min. E. 3039.9 ft.

Thence S. 22 deg. 18 min. W.

144.0 to original location for E.E.C.

176.0 same bearing, to Cor. No. 2, the S.E. Cor., identical with location and with the W.E.C. location of April lode of this survey, a pine post 4 ft. long 4 in. sq., set

Feet 18 in. in the ground in a mound of stones and scribed 2-2497 TL; whence a dacite rock in place 24 x 30 x 18 in. high, chiseled X BR 2-2497, brs N. 1 deg. 4 min. E. 19.5 ft., and a second dacite rock in place 18 x 18 x 18 in. high, with same scribing, brs S. 27 deg. 13 min. E. 16.5 ft., no bearing monuments available.

Thence S. 75 deg. 19 min. W.

600.0 to the intersection of wagon road from Pinto Creek to Black Warrior.

1500.0 same bearing, to Cor. No. 3, the S.W. Cor., identical with location and with the S.E. Cor. of Black Copper lode unsurveyed, a pine post 4 ft. long 4 in. sq., set 18 in. in the ground in a mound of stones and scribed 3-2497 TL; whence a dacite rock in place 12 x 30 x 24 in. high, chiseled X BR 3-2497, brs S. 38 deg. E. 30.5 ft., and a second dacite rock in place 24 x 36 x 24 in. high, with same scribing, brs S. 79 deg. 20 min. W. 15.2 ft., no bearing monuments available.

Thence N. 22 deg. 18 min. E.

32.0 to original location for W.E.C.

281.9 same bearing, to Cor. No. 4, the N.W. Cor., identical with location and with Cor. No. 3 Winnie lode of this survey, a pine post 4 ft. long 4 in. sq., set 18 in. in the ground in a mound of stones and scribed 4-2497 TL; whence a dacite rock in place 12 x 8 x 12 in. high, chiseled X BR 3-2497, brs S. 31 deg. 6 min. E. 25 ft. and a second dacite rock in place 18 x 12 x 24 in. high, with same scribing, brs N. 64 deg. 15 min. W. 14.7 ft. no bearing monuments available.

635.0 *to intersection of wagon road from Pinto Creek to Black Warrior*
 1383.4 *same bearing* to Cors. Nos. 2 and 3 respectively of Winnie and Montgomery lodes of this survey.

1438.6 same bearing, to Cor. No. 1, the place of the beginning.

LEDGE.

The presumed course of the vein on this claim is from the E.E.C. location S. 75° deg. 19' min. W. 1500.0 ft.

13

Feet.

WINNIE LODE.

Beginning at Cor. No. 1, the N.E. Cor., identical with location and with Cor. No. 4 Montgomery lode of this survey, and situated on line 1-2 Nellie lode of this survey, a pine post 4 ft. long 4 in. sq., set 18 in. in the ground in a mound of stones and scribed 1-2497 WL. Brg rocks same as for Cor. No. 4 Montgomery lode of this survey. The W. $\frac{1}{4}$ Cor. Sec. 19 Tp. 1 N., R: 15 E. G. & S.R.E. & n., brs N. 89 deg. 32 min. E. 2756.3 ft.

Thence S. 22 deg. 8 min. W.

350.0 to the original location for E.E.C.

702.6 same bearing, to Cor. No. 2, the S.E. Cor., identical with location and with Cors. Nos. 3 and 5 respectively of Montgomery and April lodes of this survey, a pine post 4 ft. long 4 in. sq., set 18 in. in the ground in a mound of stones and scribed 2-2497 WL; brg rocks same as for Cor. No. 5 April lode, of this survey.

Thence S. 78 deg. 41 min. W.

746.4 to the intersection of wagon road from Pinto Creek to Black Warrior.

1383.4 same bearing, to Cor. No. 3, the S.W. Cor., identical with location and with Cor. No. 4 Top Lode of this survey, a pine post 4 ft. long 4 in. sq., set 18 in. in the ground in a mound of stones and scribed 3-2497 WL; brg rocks same as for Cor. No. 4 Top Lode of this survey.

Thence N. 22 deg. 8 min E.

354.1 to original location for W.E.C.

704.1 same bearing, to Cor. No. 4, the N.W. Cor., identical with location and situated at the intersection of the east end line of Tiger lode, unsurveyed, and line 1-2 Lion lode of this survey, a pine post 4 ft. long 4 in. sq., set 18 in. in the ground in a mound of stones and scribed 4-2497 WL; whence a dacite rock in place

- Feet. 36 x 30 x 24 in. high, chiseled X BR 4-2497, brs N. 34 deg. 25 min. W. 18.5 ft., and a second dacite rock in place 48 x 60 x 30 in. high, with same scribing, brs S. 57 deg. 45 min. E. 9 ft., no bearing monuments available.
- Thence N. 78 deg. 44 min. E.
- 516.1 to the intersection of wagon road from Pinto Creek to Black Warrior.
- 1021.1 same bearing to Cors. Nos. 1 and 2 respectively of Lion and Nellie lodes of this survey.
- 1382.3 same bearing to Cor. No. 1, the place of the beginning.

LEDGE.

The presumed course of the vein on this claim is from the E.E.C. location S. 78 deg. 44 min. W. 1382.3 ft.

LION LODE.

beginning at Cor. No. 1, the S.E. Cor., identical with location and with Cor. No. 2 Nellie lode of this survey, and situated on line 4-1 Winnie lode of this survey, a pine post 4 ft. long 4 in. sq., set 18 in. in the ground in a mound of stones and scribed 1-2497 LL; whence a dacite rock in place 24 x 48 x 30 in. high, chiseled X BR 1-2497, brs S. 14 deg. 30 min. W. 24.7 ft. and a second dacite rock in place, 12 x 24 x 8 in. high, with same scribing, brs N. 84 deg. 25 min. E. 7.4 ft. no bearing monuments available, and the W. $\frac{1}{4}$ Cor., Sec. 19, Tp. 1 N., R. 15 E. G. & S.R.B. & M., brs N. 88 deg. 17 min. E. 3111.9 ft.

- Thence S. 78 deg. 44 min. W.
505. to the intersection of wagon road from Pinto Creek to Black Warrior.
- 1021.1 same bearing to Cor. No. 4 Winnie lode of this survey and the intersection of East End line of Tiger lode unsurveyed at S. 22 deg. 8 min. W. 186.0 ft. from the N.E. Cor.

15

Feet.

1500.0 same bearing, to Cor. No. 2, the S.W. Cor., identical with location, a pine post 4 ft. long 4 in. sq., set 18 in. in the ground in a mound of stones and scribed 2-2497 LL; whence a dacite rock in place 24 x 48 x 18 in. high, chiseled X BR 2-2497 brs S. 68 deg. 10 min. W. 41 ft., and a second dacite rock in place 18 x 24 x 16 in., with same scribing, brs S. 2 deg. 57 min. W. 13.0 ft., no bearing monuments available.

Thence N. 10 deg. 47 min. W.

300.0 to original location for W.E.C.

502.7 same bearing, to the intersection of North side line of Tiger lode, unsurveyed, at N. 70 deg. 13 min. W. 673.6 ft. from the N.E. Cor.

600.0 same bearing, to Cor. No. 3, the N.W. Cor., identical with location and with the S.W. Cor. of June lode, unsurveyed, a pine post 4 ft. long, 4 in. sq., set 18 in. in the ground in a mound of stones and scribed 3-2497 LL; whence a dacite rock in place 24 x 48 x 6 in. high, chiseled X BR 3-2497 brs N. 72 deg. 5 min. W. 10.6 ft.; and a second dacite rock in place 24 x 36 x 18 in. high, with same scribing, brs S. 48 deg. 20 min. W. 13.5 ft., no bearing monuments available.

Thence N. 78 deg. 44 min. E.

1500.0 to Cor. No. 4, the N.E. Cor., identical with location and with Cor. No. 3, the S.E. Cor., and the S.W. Cor. respectively of Nellie lode of this survey, June and May lodes unsurveyed, a pine post 4 ft. long 4 in. sq., set 18 in. in the ground in a mound of stones and scribed 4-2497 LL; whence a schist ledge 10 ft. long x 5 ft. high, chiseled X BR 4-2497 brs N. 41 deg. W. 12.5 ft., and a second schist rock in place 12 x 16 x 10 in. high, with same scribing, brs N. 18 deg. E. 10.1 ft., no bearing monuments available.

Feet. Thence S. 10 deg. 47 min. E.
 160.0 to the intersection of wagon road from Pinto Creek to
 Black Warrior.
 300.0 same bearing, to original location for E.E.C.
 600.0 same bearing, to Cor. No. 1, the place of the beginning.

LEDGE:

The presumed course of the vein on this claim is from the E.E.C. location S. 78 deg. 44 min. W. 1500 ft.

NELLIE LODE:

Beginning at Cor. No. 1, the S.E. Cor., identical with location, a pine post 4 ft. long 4 in. sq., set 18 in. in the ground in a mound of stones and scribed 1-2497 NL; whence a granite rock in place, 12 x 12 x 6 in. high, chiseled ~~N~~ BR 1-2497 brs N. 2 deg. 6 min. W. 4.5 ft., and a schist rock in place 30 x 36 in. x 12 in. high, with same scribing, brs S. 21 deg. 8 min. W. 13.6 ft., no bearing monuments available, and the W. $\frac{1}{4}$ Cor. Sec. 19, Tp. 1 N., R. 15 E. G. & S.R.B. & M., brs S. 83 deg. 2 min. 30 sec. E. 1651.6 ft.

Thence S. 78 deg. 44 min. W.

76.3 to Cor. No. 1 Montgomery lode of this survey.
 268.2 same bearing, to Cor. No. 3 Dadeville lode of this survey.
 1132.8 same bearing, to Cors. Nos 1 and 4 respectively of Winnie and Montgomery lodes of this survey.
 1500.0 same bearing to Cor. No. 2 the S.W. Cor., identical with location and with Cor. No. 1 Lion lode of this survey, and situated on line 4-1 Winnie lode of this survey, a pine post 4 ft. long 4 in. sq., set 18 in. in the ground in a mound of stones and scribed 2-2497 NL; brg rock same as for Cor. No. 1 Lion lode of this survey;

17

| | |
|--------|--|
| Feet. | Thence N. 10 deg. 47 min. W. |
| 300.0 | to original location for W.E.C. |
| 440.0 | same bearing to the intersection of wagon road from Pinto Creek to Black warrior. |
| 600.0 | same bearing to Cor. No. 3, the N.W. Cor., identical with location and with Cor. No. 4 S.E. & S.W. Cors respectively of Lion lode of this survey, June and May lodes unsurveyed, a pine post 4 ft. long 4 in. sq., set 18 in. in the ground in a mound of stones and scribed 3-2497 NL; brg rock same as for Cor. No. 4 Lion lode of this survey; |
| | Thence N. 78 deg. 44 min. E. |
| 1500.0 | to Cor. No. 4, the N.E. Cor., identical with location and with the S.E. Cor. of May lode, unsurveyed, and situated on line 2-3 January lode of this survey, at S 10 deg. 47 min. E 21.9 ft. from Cor. No. 3, a pine post 4 ft. long 4 in. sq., set 18 in. in the ground and scribed 4-2497 NL; whence a schist rock in place 8 x 16 x 8 in. high, chiseled X BR. 4-2497, brs S . 2 deg. 18min. W. 11.3 ft., and a schist rock in place 24 x 36 x 12 in. high, with same scribing, brs S. 70 deg. 40 min. E., 20.5 ft., no bearing monuments available. |
| | Thence S. 10 deg. 47 min. E . |
| 71.0 | to the intersection of wagon road from Pinto Creek to Black Warrior. |
| 300.0 | same bearing to original location for E.E.C. |
| 578.1 | same bearing to Cor. No. 2 January lode of this survey, and the intersection of line 3-4 Dadeville lode of this survey at N. 74 deg. 5 min. E 269.3 ft. to Cor. No. 3. |
| 600.0 | same bearing to Cor. No. 1, the place of the beginning. |

LEDGE.

The presumed course of the vein on this claim is from the E.E.C. location S. 78 deg. 44 min. W. 1500.ft.

Survey No. 2497.

-17-

| Area. | | | |
|--|-------|--------|--------------|
| Total area of January lode, | | 20.578 | |
| Less conflict with Moonshine lode unsurveyed,- | 3.542 | | |
| Net area of January lode, | | | 17.036 |
| Total area of Nellie lode, | | 20.660 | |
| Less conflict with Dadeville lode,- | 0.067 | | |
| Net area of Nellie lode, | | | 20.593 |
| Total area of Lion lode, | | 20.660 | |
| Less conflict with Tiger lode unsurveyed,- | 4.200 | | |
| Net area of Lion lode, | | | 16.460 |
| Total area of Dadeville lode, | | 17.985 | |
| Less conflict with Montgomery lode,- | 1.288 | | |
| Net area of Dadeville lode, | | | 16.697 |
| Total and net area of Montgomery lode, | | | 14.288 |
| Total and net area of Winnie lode, | | | 18.636 |
| Total and net area of Mobile lode, | | | 18.412 |
| Total area of Long View lode, | | 8.882 | |
| Less conflict with Mobile lode, | 1.875 | | |
| Net area of Long View lode, | | | 7.007 |
| Total area of April lode, | | 6.268 | |
| Less conflict with Long View lode,- | 1.311 | | |
| Net area of April lode, | | | 4.957 |
| Total area of Top lode, | | 6.297 | |
| Less conflict with April lode. | 0.093 | | |
| Net area of Top lode, | | | <u>6.204</u> |
| Net area of group,- | | | 140.290 |

IMPROVEMENTS.

02.242.P

I hereby certify that the value of the labor and improvements on this group, placed thereon by the claimant, or its grantors, is as follows:

The claims of this group are being developed by three tunnels, two tunnels starting on the Montgomery lode and one on the Dadeville. All the claims, except the January claim, of this survey, are situated above the tunnels, so that the tunnels should be considered as work tending to develop these claims.

Tunnel No. 1 and tunnel No. 2 are both on what is known as the 100 foot level.

The mouth of tunnel No. 1 brs from Cor. No. 1 Montgomery lode S. 22 deg. 8 min. W. 371.0 ft.

The mouth of tunnel No. 2 brs from same point S. 22 deg. 8 min. W. 380 ft.

The 100 foot level has 2037.5 ft. of drifting and cross cutting.

The mouth of tunnel No. 3 brs from Cor. No. 3 Dadeville lode S. 82 deg. 25 min. E. 321 ft.

Tunnel No. 3 is known as the 200 foot level and has 2665.8 ft. of drifting and cross cutting.

Between the 100 foot level and the 200 foot level connected by raises and winzes to both levels is what is known as the intermediate level, with 589.8 feet of drifting and cross cutting.

The general direction of all this work is as shown on the plat, from the W.E.C. of the Dadeville lode to Cor. No. 4 of the Montgomery lode.

Value of tunnel No. 1 and tunnel No. 2, consisting of 2037.5 feet of workings at \$15.00 a foot, - \$30562.50

Value of tunnel No. 3, consisting of 2665.8 feet of workings, at \$15.00 a foot, - \$39987.00

Value of intermediate, consisting of 589.8 feet of drifting and cross cutting, at \$15.00 a foot, \$8847.00

Total value of main workings, - \$79,396.50

The above amount of work has been allotted to the Dadeville, Mobile, Nellie, Montgomery, April, Long View, Winnie, Lion and Top claims of this survey, amounting to \$8821.83 for each of the above claims.

DESCRIPTION OF UNDERGROUND WORK.

100 Foot Level.

Station No. 1 in tunnel No. 1 brs. from Cor. No. 1 Montgomery lode S. 22 deg. 8 min. W. 371.0 ft.

Station 1 to 2, N. 65 deg. 24 min. W. 88.3 ft.
" 2 to 3, N. 89 deg. 2 min. W. 181.5 "

Station No. 1 A., in tunnel No. 2, brs from Cor. No. 1 Montgomery lode S. 22 deg. 8 min. W. 380.0 ft.

Station 1 A to 2 A, S. 89 deg. 5 min. W. 76.6 ft.
" 2 A to 3 A, N. 68 deg. 13 min. W. 26.4 ft.
" 3 A. to 4 A, N. 83 deg. 8 min. W. 36.6 ft.
" 4 A. to 5 A, S. 67 deg. 44 min. W. 66.5 ft.

| | | | |
|--------------|---------------|-----------------------|----------|
| Station 5 A. | to 6 A. | N. 68 deg. 45 min. W. | 51.0 ft. |
| " | 6 A. to 7 A. | N. 15 deg. 48 min. W. | 10.2 ft. |
| " | 7 A. to 8 A. | S. 49 deg. 02 min. W. | 56.5 ft. |
| " | 7 A. to 3. in | | |
| " | Tunnel No. 1 | N. 15 deg. 48 min. W. | 33.4 ft. |
| " | 3. to 4. | N. 13 deg. 49 min. W. | 40.0 ft. |
| " | 4 to 5. | N. 48 deg. 42 min. W. | 77.3 ft. |
| " | 5 to 6. | N. 86 deg. 58 min. W. | 54.2 ft. |
| " | 6 to 7. | S. 33 deg. 42 min. W. | 52.5 ft. |
| " | 7 to 8 | S. 72 deg. 15 min. W. | 18.4 ft. |
| " | 8 to 9. | N. 77 deg. 58 min. W. | 54.1 ft. |
| " | 9 to 10 | | |
| " | (or face) | N. 28 deg. 58 min. E. | 21.5 ft. |
| " | 9 to 11 | S. 28 deg. 58 min. W. | 32.4 ft. |
| " | 11 to 12 | S. 13 deg. 3 min. W. | 29.9 ft. |
| " | 3 to 13 | S. 87 deg. 56 min. W. | 20.2 ft. |
| " | 13 to 14 | N. 35 deg. 54 min. W. | 11.8 ft. |
| " | 14 to 15 | | |
| " | (or face). | N. 59 deg. 32 min. W. | 31.5 ft. |
| " | 14 to 16 | | |
| " | (or face) | N. 48 deg. 0 min. E. | 16.0 ft. |
| " | 14 to 17 | | |
| " | (or face) | S. 64 deg. 20 min. W. | 9.0 ft. |
| " | 13. to 18 | S. 79 deg. 53 min. W. | 58.5 ft. |
| " | 18 to 19 | N. 79 deg. 03 min. W. | 99.1 ft. |
| " | 19 to 20 | S. 7 deg. 39 min. W. | 24.1 ft. |
| " | 20 to 21 | | |
| " | (or face) | S. 46 deg. 45 min. E. | 24.0 ft. |
| " | 20 to 22 | | |
| " | (or face). | S. 7 deg. 39 min. W. | 20.0 ft. |
| " | 19 to 22 | S. 81 deg. 15 min. W. | 69.5 ft. |
| " | 12 to 23 | | |
| " | (or face) | S. 13 deg. 3 min. W. | 47.0 ft. |
| " | 12 to 24 | N. 65 deg. 19 min. W. | 46.1 ft. |
| " | 24 to 25 | S. 72 deg. 50 min. W. | 22.5 ft. |
| " | 25 to 26 | S. 77 deg. 35 min. W. | 93.1 ft. |
| " | 26 to 27 | | |
| " | (or face) | N. 22 deg. 6 min. W. | 62.0 ft. |
| " | 26 to 28 | S. 67 deg. 32 min. W. | 14.5 ft. |
| " | 28 to 29 | S. 78 deg. 30 min. W. | 44.1 ft. |
| " | 29 to 30 | S. 64 deg. 15 min. W. | 65.2 ft. |
| " | 30 to 31 | | |
| " | (or face). | N. 4 deg. 58 min. W. | 27.0 ft. |
| " | 32 to 33 | | |
| " | (or face). | N. 47 deg. 02 min. W. | 26.0 ft. |
| " | 32 to 34 | S. 68 deg. 15 min. W. | 45.0 ft. |
| " | 34 to 35 | | |
| " | (or face). | S. 31 deg. 22 min. E. | 32.0 ft. |
| " | 34 to 36 | | |
| " | (or face). | N. 31 deg. 22 min. W. | 17.0 ft. |
| " | 34 to 37 | S. 61 deg. 32 min. W. | 22.0 ft. |
| " | 37 to 38 | N. 47 deg. 23 min. W. | 42.0 ft. |
| " | 38 to 39 | N. 54 deg. 37 min. W. | 20.0 ft. |

Sta. 30 to 32 }
N 65° 10' W 21.0' →

INTERMEDIATE LEVEL.

Station 1 in Intermediate is directly below
Station 29 in the 100 foot level.

| | | | |
|-----------|-----------|-----------------------|----------|
| Station 1 | to 2 | N. 9 deg. 46 min. W. | 31.0 ft. |
| " | 2 to 3 | N. 60 deg. 23 min. E. | 21.2 ft. |
| " | 3 to 4 | S. 71 deg. 49 min. E. | 14.0 ft. |
| " | 4 to 5 | N. 20 deg. 0 min. E. | 8.0 ft. |
| " | 5 to 6 | S. 71 deg. 49 min. E. | 23.1 ft. |
| " | 6 to 7 | | |
| " | (or face) | S. 28 deg. 25 min. W. | 42.0 ft. |
| " | 6 to 8 | N. 85 deg. 35 min. E. | 41.5 ft. |

| | |
|----------------|---------------------------------|
| Station 8 to 9 | N. 10 deg. 15 min. W. 8.5 ft. |
| (or face) | S. 87 deg. 22 min. E. 122.5 ft. |
| " 8 to 10 | S. 63 deg. 02 min. W. 51.0 ft. |
| " 2 to 11 | |
| " 11 to 12 | |
| (or face) | N. 26 deg. 50 min. W. 49.0 ft. |
| " 11 to 13 | S. 63 deg. 02 min. W. 32.0 ft. |
| " 13 to 14 | S. 45 deg. 54 min. W. 25.5 ft. |
| " 14 to 15 | S. 87 deg. 36 min. W. 56.0 ft. |
| " 15 to 16 | |
| (or face) | N. 04 deg. 2 min. W. 25.0 ft. |
| " 15 to 17 | N. 89 deg. 0 min. W. 39.5 ft. |
| " | |

200 FOOT LEVEL.

Station No. 1 brs from Cor No. 3 Dadeville lode
S. 82 deg. 25 min. E. 321.0 ft.

| | |
|----------------|---------------------------------|
| Station 1 to 2 | S. 21 deg. 06 min. W. 47.0 ft. |
| 2 to 3 | S. 0 deg. 37 min. E. 187.6 ft. |
| 3 to 4 | S. 25 deg. 37 min. W. 60.0 ft. |
| 4 to 5 | S. 52 deg. 48 min. E. 46.5 ft. |
| 5 to 6 | N. 80 deg. 22 min. E. 46.0 ft. |
| 6 to 7 | S. 17 deg. 17 min. E. 29.4 ft. |
| 7 to 8 | S. 78 deg. 18 min. E. 87.0 ft. |
| 8 to 9 | N. 42 deg. 45 min. E. 35.2 ft. |
| 9 to 10 | N. 22 deg. 13 min. E. 93.4 ft. |
| 10 to 11 | S. 73 deg. 25 min. E. 113.0 ft. |
| 11 to 12 | S. 8 deg. 49 min. E. 50.4 ft. |
| (or face) | |
| 11 to 13 | |
| (or face) | N. 24 deg. 02 min. E. 43.2 ft. |
| 11 to 14 | S. 58 deg. 24 min. E. 33.5 ft. |
| 4 to 15 | S. 46 deg. 32 min. W. 46.4 ft. |
| 15 to 16 | S. 84 deg. 50 min. W. 23.0 ft. |
| 16 to 17 | N. 68 deg. 31 min. W. 22.5 ft. |
| 17 to 18 | S. 82 deg. 45 min. W. 30.5 ft. |
| 18 to 19 | S. 66 deg. 56 min. W. 26.4 ft. |
| 19 to 20 | S. 81 deg. 50 min. W. 56.3 ft. |
| 20 to 21 | N. 86 deg. 21 min. W. 171.6 ft. |
| 21 to 22 | N. 42 deg. 26 min. W. 53.2 ft. |
| 22 to 23 | N. 72 deg. 11 min. W. 91.0 ft. |
| 23 to 24 | N. 73 deg. 05 min. W. 129.0 ft. |
| 24 to 25 | |
| (or face) | N. 20 deg. 29 min. E. 61.2 ft. |
| 24 to 26 | N. 71 deg. 57 min. W. 125.5 ft. |
| 26 to 27 | S. 59 deg. 35 min. W. 40.8 ft. |
| 27 to 28 | S. 0 deg. 58 min. E. 19.5 ft. |
| 28 to 29 | S. 66 deg. 24 min. E. 34.5 ft. |
| 29 to 30 | S. 34 deg. 04 min. W. 31.6 ft. |
| 30 to 31 | N. 69 deg. 27 min. W. 63.5 ft. |
| 31 to 32 | |
| (or face) | N. 18 deg. 26 min. E. 51.0 ft. |
| 31 to 33 | N. 65 deg. 52 min. W. 46.7 ft. |
| 33 to 34 | S. 57 deg. 02 min. W. 47.2 ft. |
| 34 to 35 | S. 10 deg. 50 min. W. 16.5 ft. |
| 35 to 36 | S. 29 deg. 04 min. E. 33.5 ft. |
| 36 to 37 | |
| (or face) | N. 34 deg. 15 min. E. 16.0 ft. |
| 35 to 38 | S. 10 deg. 50 min. W. 22.0 ft. |
| 38 to 39 | |
| (or face) | S. 33 deg. 56 min. W. 30.0 ft. |
| 38 to 40 | |
| (or face) | S. 75 deg. 53 min. W. 56.5 ft. |
| 34 to 41 | S. 74 deg. 44 min. W. 32.2 ft. |

| | | |
|------------------|-----------------------|----------|
| Station 41 to 42 | N. 79 deg. 10 min. W. | 89.1 ft. |
| 42 to 43 | S. 12 deg. 30 min. W. | 77.5 ft. |
| 43 to 44 | N. 78 deg. 53 min. E. | 53.4 ft. |
| 42 to 45 | S. 89 deg. 30 min. W. | 68.0 ft. |
| 45 to 46 | S. 18 deg. 30 min. E. | 13.0 ft. |
| 46 to 47 | S. 78 deg. 47 min. E. | 53.0 ft. |
| 45 to 48 | N. 71 deg. 40 min. W. | 31.5 ft. |
| 48 to 49 | N. 02 deg. 10 min. W. | 9.0 ft. |
| 48 to 50 | N. 75 deg. 20 min. W. | 21.0 ft. |

JANUARY LODE. 1915

No. 1, discovery cut, 4 x 20 x 10 ft. high, the mouth of which brs from the W.E.C. location N. 74 deg. 5 min. E. 50 feet. Value \$ 50.00

No. 2, shaft, 5 x 6 x 40 feet deep, timbered and lined, with drift 5 x 6 x 30 feet long. The mouth of shaft brs from Cor. No. 3 S. 57 deg. 16 min. E. 245 feet. Value \$1100.00

Total improvements on claim, \$1150.00

DADEVILLE LODE.

No. 1, discovery cut, 5 x 20 x 10 feet high, the mouth of which brs from the W.E.C. location N. 73 deg. 31 min. E. 151 feet. Value \$ 50.00

No. 2, shaft, 5 x 6 x 95 feet deep, the mouth of which brs from Cor. No. 3 S. 40 deg. 10 min. E. 430 feet. Value \$950.00

No. 3, tunnel, 4 x 6 x 30 feet long, brg E., the mouth of which brs from Cor. No. 3 S. 59 deg. 20 min. E. 622 feet, with winze at end 4 x 5 x 80 feet deep. Value \$850.00

No. 4, tunnel, 5 x 6 x 12 feet long, with shaft 6 x 7 x 12 feet deep. The mouth of tunnel brs from Cor. No. 3, S. 67 deg. 25 min. E. 660 feet. Value \$ 75.00

No. 5, open cut, 6 x 18 x 10 feet high, the mouth of which brs from Cor. No. 1 N. 41 deg. 15 min. W. 299 feet. Value \$ 40.00

No. 6, shaft, 5½ x 7 x 30 feet deep, timbered, brs from Cor. No. 1 N. 32 deg. 20 min. W. 195 feet. Value \$125.00

No. 7, tunnel, No. 3- 4 x 6 feet in cross section,

the mouth of which brs from Cor. No. 3 S. 82 deg. 25 min E. 321 feet. Has 2665.8 ft. of drifting and cross-cutting. Bearings and distances given on preceding pages.

Value of work allotted to this claim from main working, - \$8821.83

Total improvements on claim, - \$10911.83

MOBILE LODE.

No. 1, discovery shaft, 4 x 6 x 10 feet deep, brs from W.E.C. N. 74 deg. 9 min. E. 400 feet.

Value \$ 50.00

No. 2, trench, 3 x 4 x 45 feet long, brg N. 10 deg. W., the mouth of which brs from Cor. No. 2 N. 26 deg. 22 min. W, 235 feet,

Value \$150.00

28.1588

29.173

No. 3, incline shaft, 5 x 5 x 40 feet deep, course S., dip 60 deg. The mouth of shaft brs from Cor. No. 2 N. 14 deg. 50 min. W. 190 feet.

Value \$320.00

Value of work allotted to this claim from main workings, -

~~\$8821.83~~

Total improvements, \$9341.83

NELLIE LODE.

No. 1, discovery cut, 4 x 12 x 10 feet high, the mouth of which brs from E.E.C. location S. 78 deg. 44 min. W. 200 feet.

Value \$ 50.00

No. 2, open cut, 4 x 12 x 10 feet high, with tunnel 4 x 6½ x 50 feet long, brg S. 3 deg. 20 min. E. The mouth of open cut brs from W.E.C. location N. 78 deg. 44 min. W. 452 feet.

Value \$500.00

Value of work allotted to this claim from main workings,

8821.83

Total improvements, - \$ 9371.83

MONTGOMERY LODE.

No. 1, discovery cut, 4 x 12 x 10 feet high, the mouth of which brs from E.E.C. location S. 78 deg. 44 min. W. 120 feet. Value \$ 50.00

No. 2, tunnel No. 1, 4 x 6 ft. in cross section, the mouth of which brs from Cor. No. 1 S. 22 deg. 8 min. W. 371.0 ft.

No. 3, tunnel No. 2, 4 x 6 ft. in cross section, the mouth of which brs from Cor. No. 1, S. 22 deg. 8 min. W. 380 feet.

Tunnel No. 1, ^{and intermediate level} tunnel No. 2, connect and have 2627.3 ft. of drifting and cross-cutting. Bearings and distances given on preceding pages.

Value of work allotted to this claim from main workings, - \$8821.83

Total improvements, - \$8871.83

ARRIL LODE.

No. 1, discovery cut, 5 x 15 x 10 feet high, the mouth of which brs from W.E.C. location N. 78 deg. 39 min. E. 30 feet. Value \$ 50.00

Value of work allotted to this claim from main workings, - \$8821.83

Total improvements, - \$8871.83

LONG VIEW LODE.

No. 1, discovery shaft; 4 x 6 x 10 feet deep, brs from W.E.C. location N. 60 deg. 15 min. E. 100 feet. Value \$ 50.00

No. 2, open cut, 4 x 35 x 12 feet high, with tunnel 4 x 6 x 60 feet long, brg N. 15 deg. W. The mouth of a point on line 1-2, 307.1 ft. from Cor. 1, identical with open cut brs from Cor. No. 3 Mobile lode of this survey N. 54 deg. 20 min. W. 50 feet. Value \$600.00

Value of work allotted to this claim from main workings, - 8821.83

Total improvements, - \$ 9471.83

LION LODE.

No. 1, discovery cut, 5 x 12 x 10 feet high, the mouth of which brs from W.E.C. location N. 78 deg. 44 min. E. 445 feet. Value \$ 50.00

Value of work allotted to this claim from main workings, - 8821.83

Total improvements, - \$8871.83

WINNIE LODE.

No. 1, discovery shaft, 5 x 7 x 21 feet, timbered, brs from W.E.C. location N. 78 deg. 44 min. E. 285 feet. Value \$ 315.00

No. 2, shaft, 5½ x 8 x 58 feet deep, timbered and lined, brs from Cor. No. 4, S. 62 deg. 25 min. E. 343 feet. Value \$ 1160.00

No. 3, shaft, 5 x 7 x 35 feet deep, brs from Cor.

No. 4, N. 84 deg. 26 min. E. 535 feet. Value \$ 350.00

Value of work allotted to this claim from main workings, - 8821.83

Total improvements: \$10646.83

TOP LODE.

No. 1, discovery cut, 4 x 15 x 10 feet high, the mouth of which brs from W. E. C. location N. 75 deg. 19 min. E. 100 feet. Value \$ 50.00

No. 2, open cut, 4 x 12 x 8 foot face, brs from Cor. No. 3 N. 68 deg. E. 50 feet. Value \$ 30.00

No. 3, open cut, 4 x 12 x 8 foot face, brs from same Cor. N. 61 deg. 40 min. E. 40 feet. Value \$ 30.00

No. 4, shaft, 4 x 6 x 10 feet deep, brs from E.E.C. location S. 75 deg. 19 min. W. 40 feet. Value \$ 40.00

Value of work allotted to this claim from main workings, - 8821.83

Total improvements, - 8971.83

Total improvements on Group, - \$ 86481.47

OTHER IMPROVEMENTS.

On January lode, ore bin, the S.W. Cor. of which
brs from Cor. No. 2 N. 4 deg. 40 min. W. 247 feet.

On Dadeville lode, laboratory, the S.E. Cor. of
which brs from Cor. No. 1 Montgomery lode S. 58 deg.
15 min. W. 92 feet.

Engineer's office, the N.E. Cor. of which brs
from same point S. 59 deg. 30 min. W. 168 feet.

Open pit 120 feet in diameter, with an average
depth of 20 feet; the center of open pit brs from Cor.
No. 3 S. 0. deg. 30 min. E. 290 feet.

Open pit 50 feet in diameter, with an average
depth of 10 feet, the center of which brs from Cor. No.
3 S. 47 deg. 5 min. E. 500 feet.

Open pit 75 feet in diameter, with an average
depth of 10 feet; the center of which brs from same
point S. 57 deg. 20 min. E. 590 feet.

ADJOINING CLAIMS.

North,- June, May, and Red Raven lodes, unsurveyed,
owned by the applicant herein.

East,- Moonshine lode, unsurveyed, owned by S. M.
Miles; Geneva lode, unsurveyed, owned by the United
Globe Mines Company.

South,- Gift and Copper Dyke lodes, unsurveyed,
owned by the Arizona Black Copper Company.

West,- Tiger and Black Copper lodes, unsurveyed,
owned by the Arizona Black Copper Company.

LOCATION.

This group is situated about one-half mile in a
westerly direction from Black Warrior postoffice, on
unsurveyed lands in the Globe Mining District, Gila
County, Territory of Arizona, approximately in Tp. 1 N.,
R. 14 E., G. & S.R.B. & M., unsurveyed.

INSTRUMENT.

This survey was made with a C. L. Berger & Sons No. 1 C. Transit. The courses were deflected from the true meridian, determined by a Solar observation, checked by an observation on Polaris. The distances were measured with a 300 foot steel tape. Magnetic variation 12 deg. 30 min. E. at all corners.


U.S. Deputy Mineral Surveyor.

Dated at Bisbee, Arizona,
February 4th, 1908.

FINAL OATHS FOR SURVEYS.

LIST OF NAMES.

A list of the names of the individuals employed by D. E. Curry
 United States Deputy Mineral Surveyor, to assist in running, measuring, and marking the lines, corners, and
 boundaries described in the foregoing field notes of the survey of the mining claim of
Warrior Copper Co.,
January, Top, Long View, Mobile, Nellie, Dadeville,
 known as the Lion, April, Winnie and Montgomery
 and showing the respective capacities in which they acted.

W. H. Ferrin , *Chainman.*
C. Taylor , *Chainman.*
 , *Axman.*
 , *Flagman.*

FINAL OATHS OF ASSISTANTS.

We, W. H. Ferrin
 and C. Taylor , do solemnly swear that we assisted D. E. Curry
 , United States Deputy Mineral Surveyor, in marking the corners and surveying
 the boundaries of the mining claim of Warrior Copper Co.,
January, Top, Long View, Mobile, Nellie, Dadeville,
 known as the Lion, April, Winnie and Montgomery
 represented in the foregoing field notes as having been surveyed by said deputy mineral surveyor and under his
 direction; and that said survey has been in all respects, to the best of our knowledge and belief, faithfully and
 correctly executed, and the corner and boundary monuments established according to law and the instructions
 furnished by the United States Surveyor-General for Arizona

W. H. Ferrin , *Chainman.*
C. Taylor , *Chainman.*
 , *Axman.*
 , *Flagman.*

Subscribed and sworn to by the above-named ~~persons~~ W. H. Ferrin before me this 12^{*th*}

day of December, 1907
my commission expires
Feb 13/1911

J. J. Collins
 Notary Public, Gila County, Arizona

Subscribed and sworn to by the above named C. Taylor
 this 5th day of December, 1907.

B. M. Reynolds
 Notary Public in and for Cochise County, Arizona
 My Commission expires October 20th, 1909


(4-686.)

FINAL OATH OF U. S. DEPUTY MINERAL SURVEYOR

I, D. E. Curry, U. S. Deputy Mineral Surveyor, do solemnly swear that, in pursuance of instructions received from the United States Surveyor General for Arizona, dated November 11th 1907, I have, in strict conformity to the laws of the United States, the official regulations and instructions thereunder, and the instructions of said Surveyor General, faithfully and correctly executed the survey of the Mining Claim of Warrior Copper Company known as the January, Top, Long View, Mobile, Nellie, Dadeville, Lion, April, Winnie and Montgomery, situate in Globe Mining District, Gila County, Territory of Arizona in Section Approx, Township No. 1 N., Range No. 14 E., G. & S. R. B. & M. Unsur and designated as Survey No. 2497, as represented in the foregoing field notes, which accurately show the boundaries of said mining claim as distinctly marked by monuments on the ground, and described in the attached copy of the location certificate, which was received by me from the Surveyor General with said instructions, and that all the corners of said survey have been established and perpetuated in strict accordance with the law, official regulations and instructions thereunder; and I do further solemnly swear that the foregoing are the true and original field notes of said survey and my report therein, and that the labor expended and improvements made upon said mining claim by claimant or its grantors are as therein fully stated, and that the character, extent, location and itemized value thereof are specified therein with particularity and full detail, and that no portion of said labor or improvements so credited to this claim has been included in the estimate of expenditures upon any other claim.


U. S. Deputy Mineral Surveyor.

Subscribed and sworn to by the said D. E. Curry
U. S. Deputy Mineral Surveyor, before me C. I. McReynolds,
Notary Public this 4th
day of February, 1908.


Notary Public in and for the County
of Cochise, Territory of Arizona.
My Commission expires Oct. 20th, 1909

Affidavit of Five Hundred Dollars Improvements.

We, C. Taylor, and W. H. Ferrin

of lawful age, being first duly sworn according to law, depose and say: That we are acquainted with the January, Top, Long View, Mobile, Nellie, Dadeville, Lion, April, Winnie and Montgomery mining claim,^s situate in Globe Mining district, Gila County, Arizona Territory, for which

Warrior Copper Co., by E. M. White, Supt.,

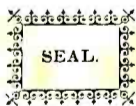
has made application for survey prior to application for patent under the provisions of the Act of Congress, approved May 10, 1872; and that the labor done and improvements made thereon by the applicant and its grantor exceed Five Hundred Dollars in value, ^(for each location thereof) and further that we are not personally interested in said mine.

C. Taylor
W. H. Ferrin

TERRITORY OF ARIZONA, }
County of Gila } ss:

Sworn to and subscribed ^(by W. H. Ferrin) before me, this 12th

day of December, 1907



my commission expires Dec 12/1911

6985b500-2-03

J. H. Collins
Notary Public
Gila County, Ariz

TERRITORY OF ARIZONA ()
County of Cochise () ss:

Sworn to and subscribed by C. Taylor before me this 5th day of December, 1907.

E. M. Reynolds

Notary Public in and for the County of Cochise, Territory of Arizona. My Commission expires Oct. 26th, 1909

NOTICE OF MINING LOCATION,
LODE CLAIM.

TO ALL WHOM IT MAY CONCERN:

This Mining Claim, the name of which is the January Mining Claim, situate on lands belonging to the United States of America, and in which there are valuable mineral deposits, was entered upon and located for the purposes of exploration and purchase by E.M.White a citizen of the united states the undersigned, on the 15th day of February 1906.

The length of this claim is fifteen hundred feet, and I claim fourteen hundred and fifty feet, in an easterly direction and fifty feet, in a westerly direction from the center of the discovery shaft, at which this notice is posted, lengthwise of the claim, together with three hundred feet in width of the surface grounds, on each side of the center of said claim the ground having been forfeited and open to location, The general course of the lode deposit and premises is from the east to west to the - - -

The claim is situated and located in the Globe Mining District, in Gila County, in the Territory of Arizona, about one mile in a westerly direction from Black Warrior.

The surface boundaries of the claim are marked upon the ground as follows: Beginning at a monument at a point in a westerly direction fifty feet from the discovery shaft (at which this notice is posted) being in the center of the west end line of said claim; thence three hundred feet to a monument, being the S west, corner of said claim; thence fifteen hundred feet to a monument, being at the south east corner of said claim; thence three hundred feet to a monument at the center of the east end of said claim; thence three hundred feet to a monument, being at the north east corner of said claim; thence fifteen hundred feet to a monument at the n.west corner of said claim; thence three hundred feet to the place of beginning.

All done under the provisions of Chapter Six, of Title XXXII, of the Revised Statutes of the United States and of an Act of the General Assembly of Arizona, entitled "An Act to Revise and Codify the Laws of the Territory of Arizona," approved March 16, 1901.

Dated and posted on the ground this 15th day of February, 1906.
(Signed) E.M.White.

Witness:
(Signed) L.C.Wagner.

| | | |
|------------|-----------|--|
| Nillee | January | This is a copy of notice which has disappeared from monument E.M.White. |
| Montgomery | Dadeville | |
| | | Geneva |

E.M.W.

Filed and recorded at the request of E.M.White, on the 16th day of May, A.D. 1906, at 30 minutes past 4 o'clock P.M.

W.D.Fisk County Recorder.
By Richard Fleming
Deputy Recorder.

TERRITORY OF ARIZONA, }
COUNTY OF GILA } ss

I, E. T. STEWART, County Recorder in and for the County of Gila, Territory of Arizona, do hereby certify that the above and foregoing contain and constitute a full, true and correct copy of...the Location Notice of the
"JANUARY" Mining Claim,

as the same appears of record in my office in Book...11, Records of Mines,
at page...590,.....; that I have compared the same with the original record, and that the same is a true transcript and of the whole thereof.

Given under my hand and seal of office this...3rd...day of
September,....., A. D. 190...7.,

E. T. Stewart

TERRITORY OF ARIZONA, }
COUNTY OF GILA } ss

I, E. T. STEWART, County Recorder in and for the County of Gila, Territory of Arizona, do hereby certify that the above and foregoing contain and constitute a full, true and correct copy of...the Location Notice of the
"JANUARY" Mining Claim,
as the same appears of record in my office in Book...11, Records of Mines,
at page...590,; that I have compared the same with the original record, and that the same is a true transcript and of the whole thereof.

Given under my hand and seal of office this...3rd.,...day of
September, , A. D. 190...7.,

E. T. Stewart

County Recorder, Gila County, A. T.

TERRITORY OF ARIZONA, }
COUNTY OF GILA } SS

I, E. T. STEWART, County Recorder in and for the County of Gila, Territory of Arizona, do hereby certify that the above and foregoing contain and constitute a full, true and correct copy of..... Amended Location Notice of the "LION" Mining Claim,..... as the same appears of record in my office in Book..... 15, Records of Mines, at page..... 134.....; that I have compared the same with the original record, and that the same is a true transcript and of the whole thereof.

Given under my hand and seal of office this..... 21st..... day of

..... August....., A. D. 1907.

E. T. Stewart

County Recorder, Gila County, A. T.

AMENDED
NOTICE OF MINING LOCATION
LODE CLAIM.

32

TO ALL WHOM IT MAY CONCERN:

This Mining Claim, the name of which is the Lion Mining Claim, situate on lands belonging to the United States of America, and in which there are valuable mineral deposits, was entered upon and located for the purposes of exploration and purchase by Warrior Copper Co. a corporation the undersigned, on the 15th day of August 1907.

The length of this claim is Fifteen hundred (1500) feet, and we claim Four hundred (400) feet, in a Westerly direction and Eleven hundred (1100) feet in an Easterly direction from the center of the discovery shaft, at which this notice is posted, lengthwise of the claim, together with Three hundred (300) feet in width of the surface grounds, on each side of the center of said claim. The general course of the lode deposit and premises is from the East to the West.

The claim is situated and located in the Globe Mining District, in Gila County, in the Territory of Arizona, about 1 1/4 miles in a westerly direction from Black Warrior Camp and is bounded on the north by the June on the East by the Nellie on the south by the Winnie and on the west by the Tiger.

The surface boundaries of the claim are marked upon the ground as follows: Beginning at a pine post in a monument of stones at a point in a westerly direction 400 feet from the discovery shaft (at which this notice is posted,) being in the center of the west end line of said claim; thence northerly 300 feet to a post & monument, being the north west corner of said claim; thence Easterly 1500.0 feet to a post and monument, being at the northeast corner of said claim; thence southerly 300 feet to a post & monument at the center of the east end of said claim; thence southerly 300 feet to a post & monument, being at the southeast corner of said claim; thence westerly 1500 feet to a post & monument at the southwest corner of said claim; thence northerly 300 feet to the place of beginning.

All done under the provisions of Chapter Six, of Title XXXII, of the Revised Statutes of the United States, and of an Act of the General Assembly of Arizona, entitled "An Act to Revise and Codify the Laws of the Territory of Arizona," approved March 16, 1901.

This is an Amended Location Notice of the Lion Mining Claim, located by J. A. Fleming and Dr. J. M. Ford on the 18th day of June 1896, and recorded in Book 6 of Records of Mines, at page 80, in the office of the County Recorder of the aforesaid County of Gila to which reference is hereby made, and this Amended Location Notice is made and posted to correct errors in the description in the said original Location Notice.

Dated and posted on the ground this 15th day of August 1907.

Warrior Copper Co.
by E. M. White Supt.

Filed and recorded at the request of E. M. White on the 15 day of August A. D. 1907 at 20 minutes past 1 o'clock P. M.

E. T. Stewart County Recorder.

TERRITORY OF ARIZONA, }
COUNTY OF GILA } ss

I, E. T. STEWART, County Recorder in and for the County of Gila, Territory of Arizona, do hereby certify that the above and foregoing contain and constitute a full, true and correct copy of.....Amended Location Notice of the "LION" Mining Claim,.....

as the same appears of record in my office in Book.....15, Records of Mines,.....

at page.....134.....; that I have compared the same with the original record, and that the same is a true transcript

TERRITORY OF ARIZONA, }
COUNTY OF GILA } SS

I, E. T. STEWART, County Recorder in and for the County of Gila, Territory of Arizona, do hereby certify that the above and foregoing contain and constitute a full, true and correct copy of..... Amended Location Notice of the "LION" Mining Claim,..... as the same appears of record in my office in Book..... 15, Records of Mines,..... at page..... 134.....; that I have compared the same with the original record, and that the same is a true transcript and of the whole thereof.

Given under my hand and seal of office this..... 21st..... day of August....., A. D. 1907.



County Recorder, Gila County, A. T.

AMENDED
NOTICE OF MINING LOCATION
LODE CLAIM.

TO ALL WHOM IT MAY CONCERN:

This Mining Claim, the name of which is the Winnie Mining Claim, situate on lands belonging to the United States of America, and in which there are valuable mineral deposits, was entered upon and located for the purposes of exploration and purchase by Warrior Copper Co. a corporation the undersigned, on the 15th day of August 1907.

The length of this claim is Fifteen hundred (1500) feet, and We claim Four hundred (400) feet, in a Westerly direction and Eleven hundred (1100) feet in an Easterly direction from the center of the discovery shaft, at which this notice is posted, lengthwise of the claim, together with Three hundred (300) feet in width of the surface grounds, on each side of the center of said claim. The general course of the lode deposit and premises is from the East to the West.

The claim is situated and located in the Globe Mining District, in Gila County, in the Territory of Arizona, about 1 1/4 mile in a Westerly direction from Black Warrior Camp and is bounded on the north by the Lion & Nellie on the east by the Montgomery on the south by the Top and on the west by the Black Copper & Tiger.

The surface boundaries of the claim are marked upon the ground as follows: Beginning at a pine post in a monument of stones at a point in a westerly direction 400 feet from the discovery shaft (at which this notice is posted,) being in the center of the west end line of said claim; thence northerly 300 feet to a post & monument, being the northwest corner of said claim; thence Easterly 1500 feet to a post & monument, being at the north, east corner of said claim; thence southerly 300 feet to a post & monument at the center of the East end of said claim; thence southerly 300 feet to a post & monument, being at the southeast corner of said claim; thence Westerly 1500 feet to a post & monument at the south west corner of said claim; thence northerly 300 feet to the place of beginning.

All done under the provisions of Chapter Six, of Title XXXII, of the Revised Statutes of the United States, and of an Act of the General Assembly of Arizona, entitled "An Act to Revise and Codify the Laws of the Territory of Arizona," approved March 16, 1901.

This is an Amended Location Notice of the Winnie Mining Claim, located by Wm. H. Beard on the 6th day of January 1896, and recorded in Book 6 of Records of Mines, at page 19, in the office of the County Recorder of the aforesaid County of Gila to which reference is hereby made, and this Amended Location Notice is made and posted to correct errors in the description in the said original Location Notice.

Dated and posted on the ground this 15th day of August 1907.

Warrior Copper Co.
by E. M. White Supt.

Filed and recorded at the request of E. M. White on the 15 day of August A. D. 1907 at 20 minutes past 1 o'clock P. M.

E. T. Stewart County Recorder.

TERRITORY OF ARIZONA, }
COUNTY OF GILA } SS

I, E. T. STEWART, County Recorder in and for the County of Gila, Territory of Arizona, do hereby certify that the above and foregoing contain and constitute a full, true and correct copy of..... Amended Location Notice of the "WINNIE" Mining Claim,

as the same appears of record in my office in Book 15, Records of Mines,

TERRITORY OF ARIZONA, }
COUNTY OF GILA } SS

I, E. T. STEWART, County Recorder in and for the County of Gila, Territory of Arizona, do hereby certify that the above and foregoing contain and constitute a full, true and correct copy of..... Amended Location Notice of the "WINNIE" Mining Claim,

as the same appears of record in my office in Book 15, Records of Mines,

at page 131; that I have compared the same with the original record, and that the same is a true transcript and of the whole thereof.

Given under my hand and seal of office this 21st day of August, A. D. 1907.

E. T. Stewart

County Recorder, Gila County, A. T.

AMENDED
NOTICE OF MINING LOCATION
LODE CLAIM.

TO ALL WHOM IT MAY CONCERN:

This Mining Claim, the name of which is the Top Mining Claim, situate on lands belonging to the United States of America, and in which there are valuable mineral deposits, was entered upon and located for the purposes of exploration and purchase by Warrior Copper Co. a corporation the undersigned, on the 15th day of August 1907.

The length of this claim is Fifteen hundred (1500) feet, and We claim One hundred (100) feet, in a Westerly direction and Fourteen hundred (1400) feet in an Easterly direction from the center of the discovery shaft, at which this notice is posted, lengthwise of the claim, together with 200 feet in width of the surface grounds, on each side of the center of said claim. The general course of the lode deposit and premises is from the East to the West.

The claim is situated and located in the Globe Mining District, in Gila County, in the Territory of Arizona, about 1 1/4 mile in a Westerly direction from Black Warrior Camp and is bounded on the north by the Winnie on the East by the April on the south by the Gift and on the west by the Black Copper.

The surface boundaries of the claim are marked upon the ground as follows: Beginning at a monument of stone at a point in a Westerly direction 100 feet from the discovery shaft (at which this notice is posted,) being in the center of the west end line of said claim; thence northerly 200 feet to a pine post & monument, being the northwest corner of said claim; thence Easterly 1500 feet to a pine post & monument, being at the northeast corner of said claim; thence southerly 200 feet to a pine post & monument at the center of the East end of said claim; thence southerly 200 feet to a pine post & monument, being at the southeast corner of said claim; thence Westerly 1500 feet to a pine post & monument at the southwest corner of said claim; thence northerly 200 feet to the place of beginning.

All done under the provisions of Chapter Six, of Title XXXII, of the Revised Statutes of the United States and of an Act of the General Assembly of Arizona, entitled "An Act to Revise and Codify the Laws of the Territory of Arizona," approved March 16, 1901.

This is an Amended Location Notice of the Top Mining Claim, located by Standish Mills on the 4th day of October 1901, and recorded in Book 7 of Records of Mines, at page 439, in the office of the County Recorder of the aforesaid County of Gila, to which reference is hereby made, and this Amended Location Notice is made and posted to correct errors in the description in the said original Location Notice.

Dated and posted on the ground this 15th day of August 1907.

Warrior Copper Co.
by E. M. White Supt.

Filed and recorded at the request of E. M. White on the 15 day of August A. D. 1907 at 20 minutes past 1 o'clock P. M.

E. T. Stewart County Recorder.

TERRITORY OF ARIZONA, }
COUNTY OF GILA } ss

I, E. T. STEWART, County Recorder in and for the County of Gila, Territory of Arizona, do hereby certify that the above and foregoing contain and constitute a full, true and correct copy of Amended Location Notice of the "TOP" Mining Claim.

as the same appears of record in my office in Book 15, Records of Mines,

at page 158 that I have compared the same with the original record, and that the same is a true transcript and of the whole thereof.
Given under my hand and seal of office this 21st day of AUGUST

TERRITORY OF ARIZONA, }
COUNTY OF GILA } SS

I, E. T. STEWART, County Recorder in and for the County of Gila, Territory of Arizona, do hereby certify that the above and foregoing contain and constitute a full, true and correct copy of.....Amended Location Notice of the
"TOP" Mining Claim,.....

as the same appears of record in my office in Book 15, Records of Mines,.....

138

at page.....; that I have compared the same with the original record, and that the same is a true transcript

and of the whole thereof.

Given under my hand and seal of office this.....21st.....day of
August

....., A. D. 190...7..

E. T. Stewart

County Recorder, Gila County, A. T.

AMENDED
NOTICE OF MINING LOCATION
LODE CLAIM.

TO ALL WHOM IT MAY CONCERN:

This Mining Claim, the name of which is the Nellie Mining Claim, situate on lands belonging to the United States of America, and in which there are valuable mineral deposits, was entered upon and located for the purposes of exploration and purchase by Warrior Copper Co. a corporation the undersigned, on the 15th day of August 1907.

The length of this claim is Fifteen hundred (1500) feet, and We claim Two hundred (200) feet, in an Easterly direction and Thirteen hundred (1300) feet in a westerly direction from the center of the discovery shaft, at which this notice is posted, lengthwise of the claim, together with 300 feet in width of the surface grounds, on each side of the center of said claim, The general course of the lode deposit and premises is from the East to the West.

The claim is situated and located in the Globe Mining District, in Gila County, in the Territory of Arizona, about One mile in a westerly direction from Black Warrior Camp and is bounded on the north by the May on the East by the January on the South by the Dadeville, Montgomery & Winnie on the west by the Lion.

The surface boundaries of the claim are marked upon the ground as follows: Beginning at a pine post in a monument of stone at a point in an Easterly direction 200 feet from the discovery shaft (at which this notice is posted,) being in the center of the East end line of said claim; thence southerly 300 feet to a post & monument, being the south-east corner of said claim; thence westerly (1500) feet to a post & monument, being at the south west corner of said claim; thence northerly 300.0 feet to a post & monument at the center of the west end of said claim; thence northerly 300 feet to a post & monument, being at the northwest corner of said claim; thence easterly 1500 feet to a post & monument at the north east corner of said claim; thence southerly 300 feet to the place of beginning.

All done under the provisions of Chapter Six, of Title XXXII, of the Revised Statutes of the United States, and of an Act of the General Assembly of Arizona, entitled "An Act to Revise and Codify the Laws of the Territory of Arizona," approved March 16, 1901.

This is an Amended Location Notice of the Nellie Mining Claim, located by J. M. Ford and James A. Fleming on the 18th day of June 1896, and recorded in Book 6 of Records of Mines, at page 80, in the office of the County Recorder of the aforesaid County of Gila to which reference is hereby made, and this Amended Location Notice is made and posted to correct errors in the description in the said original Location Notice.

Dated and posted on the ground this 15th day of August 1907.

Warrior Copper Co.
by E. M. White Supt.

Filed and recorded at the request of E. M. White on the 15 day of August A. D. 1907 at 20 minutes past 1 o'clock P. M.

E. T. Stewart County Recorder.

TERRITORY OF ARIZONA, }
COUNTY OF GILA } ss

I, E. T. STEWART, County Recorder in and for the County of Gila, Territory of Arizona, do hereby certify that the above and foregoing contain and constitute a full, true and correct copy of..... Amended Location Notice of the
"NELLIE" Mining Claim,.....

as the same appears of record in my office in Book..... 15, Records of Mines,.....

at page..... 130.....; that I have compared the same with the original record, and that the same is a true transcript and of the whole thereof.

Given under my hand and seal of office this..... 21st..... day of

August

, A. D. 1907.

E. T. Stewart
County Recorder, Gila County, A. T.

TERRITORY OF ARIZONA, }
COUNTY OF GILA } SS

I, E. T. STEWART, County Recorder in and for the County of Gila, Territory of Arizona, do hereby certify that the above and foregoing contain and constitute a full, true and correct copy of..... Amended Location Notice of the
....."NELLIE" Mining Claim,.....

as the same appears of record in my office in Book 15, Records of Mines,
at page.....130.....; that I have compared the same with the original record, and that the same is a true transcript and of the whole thereof.

Given under my hand and seal of office this.....21st.....day of

.....August.....

....., A. D. 1907.....

.....*E. T. Stewart*.....

County Recorder, Gila County, A. T.

AMENDED
NOTICE OF MINING LOCATION
LODE CLAIM.

TO ALL WHOM IT MAY CONCERN:

This Mining Claim, the name of which is the Long View Mining Claim, situate on lands belonging to the United States of America, and in which there are valuable mineral deposits, was entered upon and located for the purposes of exploration and purchase by Warrior Copper Co. a corporation the undersigned, on the 14th day of August 1907.

The length of this claim is Seven hundred (700.0) feet, and We claim One hundred (100) feet, in a westerly direction and Six hundred (600) feet in an easterly direction from the center of the discovery shaft, at which this notice is posted, lengthwise of the claim, together with Three hundred (300.0) feet in width of the surface grounds, on each side of the center of said claim. The general course of the lode deposit and premises is from the East to the West.

The claim is situated and located in the Globe Mining District, in Gila County, in the Territory of Arizona, about One mile in a westerly direction from Black Warrior Camp and is bounded on the east by the Mobile on the north by the April and on west by the Copper Dyke mining claims.

The surface boundaries of the claim are marked upon the ground as follows: Beginning at a post or monument at a point in a westerly direction 100 feet from the discovery shaft (at which this notice is posted,) being in the center of the west end line of said claim; thence northerly 300 feet to a post or monument, being the northwest corner of said claim; thence Easterly 700 feet to a post or monument, being at the northeast corner of said claim; thence southerly 300 feet to a post or monument at the center of the east end of said claim; thence southerly 300 feet to a post or monument, being at the southeast corner of said claim; thence westerly 700 feet to a post or monument at the southwest corner of said claim; thence northerly 300 feet to the place of beginning.

All done under the provisions of Chapter Six, of Title XXXII, of the Revised Statutes of the United States, and of an Act of the General Assembly of Arizona, entitled "An Act to Revise and Codify the Laws of the Territory of Arizona," approved March 16, 1901.

This is an Amended Location Notice of the Long View Mining Claim, located by John Whyte on the 23 day of June 1897, and recorded in Book 5 of Records of Mines, at page 343 in the office of the County Recorder of the aforesaid County of Gila to which reference is hereby made, and this Amended Location Notice is made and posted to correct errors in the description in the said original Location Notice.

Dated and posted on the ground this 14th day of August 1907.

Warrior Copper Co.
by E. M. White Supt.

Filed and recorded at the request of E. M. White on the 15 day of August A. D. 1907 at 20 minutes past 1 o'clock P. M.

E. T. Stewart County Recorder.

TERRITORY OF ARIZONA, }
COUNTY OF GILA } ss

I, E. T. STEWART, County Recorder in and for the County of Gila, Territory of Arizona, do hereby certify that the above and foregoing contain and constitute a full, true and correct copy of Amended Location Notice of the
"LONG VIEW" Mining Claim,

as the same appears of record in my office in Book 15, Records of Mines,

at page 136; that I have compared the same with the original record, and that the same is a true transcript and of the whole thereof.

Given under my hand and seal of office this 21st day of

August, A. D. 1907.

E. T. Stewart
County Recorder, Gila County, A. T.

TERRITORY OF ARIZONA, }
COUNTY OF GILA } SS

I, E. T. STEWART, County Recorder in and for the County of Gila, Territory of Arizona, do hereby certify that the above and foregoing contain and constitute a full, true and correct copy of... Amended Location Notice of the... "LONG VIEW" Mining Claim,.....

as the same appears of record in my office in Book..... 15, Records of Mines,.....

at page..... 136.....; that I have compared the same with the original record, and that the same is a true transcript and of the whole thereof.

Given under my hand and seal of office this..... 21st..... day of

..... August....., A. D. 1907.

.....
E. T. Stewart
.....
County Recorder, Gila County, A. T.

AMENDED
NOTICE OF MINING LOCATION
LODE CLAIM.

TO ALL WHOM IT MAY CONCERN:

This Mining Claim, the name of which is the Montgomery Mining Claim, situate on lands belonging to the United States of America, and in which there are valuable mineral deposits, was entered upon and located for the purposes of exploration and purchase by Warrior Copper Co. a corporation the undersigned, on the 15th day of August 1907.

The length of this claim is Eleven hundred (1100) feet, and we claim One hundred (100) feet, in an Easterly direction and Ten hundred (1000) feet in a westerly direction from the center of the discovery shaft, at which this notice is posted, lengthwise of the claim, together with Three hundred (300) feet in width of the surface grounds, on each side of the center of said claim. The general course of the lode deposit and premises is from the East to the West.

The claim is situated and located in the Globe Mining District, in Gila County, in the Territory of Arizona, about one mile in a westerly direction from Black Warrior Camp and is bounded on the north by the Nellie the east by the Dadeville, the south by the April and the west by the Winnie.

The surface boundaries of the claim are marked upon the ground as follows: Beginning at a pine post in a monument of stones at a point in an Easterly direction 100 feet from the discovery shaft (at which this notice is posted,) being in the center of the East end line of said claim; thence southerly 300 feet to a post & monument, being the southeast corner of said claim; thence westerly 1100 feet to a post & monument, being at the southwest corner of said claim; thence northerly 300 feet to a post & monument at the center of the West end of said claim; thence northerly 300 feet to a post & monument, being at the northwest corner of said claim; thence easterly 1100 feet to a post & monument at the northeast corner of said claim; thence southerly 300 feet to the place of beginning.

All done under the provisions of Chapter Six, of Title XXXII, of the Revised Statutes of the United States, and of an Act of the General Assembly of Arizona, entitled "An Act to Revise and Codify the Laws of the Territory of Arizona," approved March 16, 1901.

This is an Amended Location Notice of the Montgomery Mining Claim, located by W. H. Beard and W. P. Howle on the 1st day of January 1896, and recorded in Book 6 of Records of Mines, at page 28 in the office of the County Recorder of the aforesaid County of Gila to which reference is hereby made, and this amended Location Notice is made and posted to correct errors in the description in the said original Location Notice.

Dated and posted on the ground this 15 day of August 1907.

Warrior Copper Co.
by E. M. White Supt.

Filed and recorded at the request of E. M. White at 20 minutes past 1 o'clock P. M. on the 15 day of August A. D. 1907.

E. T. Stewart County Recorder.

TERRITORY OF ARIZONA, }
COUNTY OF GILA } ss

I, E. T. STEWART, County Recorder in and for the County of Gila, Territory of Arizona, do hereby certify that the above and foregoing contain and constitute a full, true and correct copy of... Amended... Location... Notice... of... the... "MONTGOMERY" Mining Claim,

as the same appears of record in my office in Book..... 15, Records of Mines,

at page..... 139.....; that I have compared the same with the original record, and that the same is a true transcript and of the whole thereof.

Given under my hand and seal of office this..... 21st..... day of

August....., A. D. 190..... 7.

E. T. Stewart

TERRITORY OF ARIZONA, }
COUNTY OF GILA } SS

I, E. T. STEWART, County Recorder in and for the County of Gila, Territory of Arizona, do hereby certify that the above and foregoing contain and constitute a full, true and correct copy of...Amended Location Notice of the..
"MONTGOMERY" Mining Claim,

as the same appears of record in my office in Book.....15, Records of Mines,.....

at page.....139.....; that I have compared the same with the original record, and that the same is a true transcript and of the whole thereof.

Given under my hand and seal of office this.....21st.....day of

August

, A. D. 1907.

E. T. Stewart

County Recorder, Gila County, A. T.

AMENDED
NOTICE OF MINING LOCATION
LODE CLAIM.

TO ALL WHOM IT MAY CONCERN:

This Mining Claim, the name of which is the April Mining Claim, situate on lands belonging to the United States of America, and in which there are valuable mineral deposits, was entered upon and located for the purposes of exploration and purchase by Warrior Copper Co. a corporation the undersigned, on the 15th day of August 1907.

The length of this claim is Eleven hundred (1100) feet, and We claim Thirty (30) feet, in a Westerly direction and Ten hundred Seventy (1070) feet in a Easterly direction from the center of the discovery shaft, at which this notice is posted, lengthwise of the claim, together with 300.0 feet in width of the surface grounds, on each side of the center of said claim. The general course of the lode deposit and premises is from the East to the West.

The claim is situated and located in the Globe Mining District, in Gila County, in the Territory of Arizona, about One Mile in a westerly direction from Black Warrior Camp and is bounded on the south by the Long View and Copper Dyke, on the west by the Gift and Top on the north by the Montgomery.

The surface boundaries of the claim are marked upon the ground as follows: Beginning at a pine post 4 ft high and 4 inches square at a point in a Westerly direction 30 feet from the discovery shaft (at which this notice is posted,) being in the center of the West end line of said claim; thence northerly 300 feet to a pine post, being the northwest corner of said claim; thence Easterly 1100 feet to a pine post, being at the northeast corner of said claim; thence southerly 300 feet to a pine post at the center of the East end of said claim; thence southerly 300 feet to a pine post, being at the southeast corner of said claim; thence westerly 1100 feet to a pine post at the south west corner of said claim; thence northerly 300. feet to the place of beginning.

All done under the provisions of Chapter Six, of Title XXXII, of the Revised Statutes of the United States, and of an Act of the General Assembly of Arizona, entitled "An Act to Revise and Codify the Laws of the Territory of Arizona," approved March 16, 1901.

This is an Amended Location Notice of the April Mining Claim, located by Warrior Copper Co. on the 31st day of May 1906, and recorded in Book 12 of Records of Mines, at page 225, in the office of the County Recorder of the aforesaid County of Gila to which reference is hereby made, and this Amended Location Notice is made and posted to correct errors in the description in the said original Location Notice.

Dated and posted on the ground this 15th day of August 1907.

Warrior Copper Co.
by E. M. White Supt.

Filed and recorded at the request of E. M. White on the 15 day of August A. D. 1907 at 20 minutes past 1 o'clock P. M.

E. T. Stewart County Recorder.

TERRITORY OF ARIZONA, }
COUNTY OF GILA } ss

I, E. T. STEWART, County Recorder in and for the County of Gila, Territory of Arizona, do hereby certify that the above and foregoing contain and constitute a full, true and correct copy of..... Amended Location Notice of the "APRIL" Mining Claim,

as the same appears of record in my office in Book 15, Records of Mines, at page 132.....; that I have compared the same with the original record, and that the same is a true transcript and of the whole thereof.

Given under my hand and seal of office this 21st day of August 7, A. D. 1907.....

E. T. Stewart

TERRITORY OF ARIZONA, }
COUNTY OF GILA } SS

I, E. T. STEWART, County Recorder in and for the County of Gila, Territory of Arizona, do hereby certify that the above and foregoing contain and constitute a full, true and correct copy of..... Amended Location Notice of the
"APRIL" Mining Claim,

as the same appears of record in my office in Book... 15, Records of Mines,.....

at page... 132.....; that I have compared the same with the original record, and that the same is a true transcript and of the whole thereof.

Given under my hand and seal of office this... 21st.....day of
August
....., A. D. 190... 7.

E. T. Stewart

County Recorder, Gila County, A. T.

AMENDED
NOTICE OF MINING LOCATION
LODE CLAIM

TO ALL WHOM IT MAY CONCERN:

This Mining Claim, the name of which is the Dadeville Mining Claim, situate on lands belonging to the United States of America, and in which there are valuable mineral deposits, was entered upon, for the purposes of exploration and purchase by Warrior Copper Co. a corporation the undersigned, on the 15th day of August 1907.

The length of this claim is Fifteen hundred (1500) feet, and we claim One hundred fifty (150) feet in a westerly direction and Thirteen hundred fifty (1350) feet in an easterly direction from the center of the discovery shaft, at which this notice is posted, lengthwise of the claim, together with 300 feet in width of the surface grounds, on each side of the center of said claim. The general course of the lode deposit and premises is from the East to the West.

The claim is situated and located in the Globe Mining District, in Gila County, in the Territory of Arizona, about one mile in a westerly direction from Black Warrior Camp and is bounded on the north by the Nellie and January ~~mine~~ on the east by the Geneva the south by the Mobile and the West by the Montgomery.

The surface boundaries of the claim are marked on the ground as follows: Beginning at a pine post in a monument of stones at a point in a westerly direction 150 feet from the discovery shaft (at which this notice is posted,) being the center of the west end line of said claim; thence northerly 300 feet to a post & monument, being the northwest corner of said claim; thence easterly 1500 feet to a post & monument, being at the northeast corner of said claim; thence southerly 300 feet to a post & monument at the center of the east end of said claim; thence southerly 300 feet to a post & monument, being at the southeast corner of said claim; thence westerly 1500 feet to a post & monument at the southwest corner of said claim; thence northerly 300 feet to the place of beginning.

All done under the provisions of Chapter Six, of Title XXXII, of the Revised Statutes of the United States, and an Act of the General Assembly of Arizona, entitled "An Act to Revise and Codify the Laws of the Territory of Arizona," approved March 16, 1901.

This is an Amended Location Notice of the Dadeville Mining Claim, located by W.H.Beard and W. P. Howel on the 1st day of January 1896, and recorded in Book 6 of Records of Mines, at page 30, in the office of the County Recorder of the aforesaid County of Gila to which reference is hereby made, and this Amended Location Notice is made and posted to correct errors in the description in the said original Location Notice.

Dated and posted on the ground this 15th day of August 1907.

Warrior Copper Co.
by E. M. White Supt.

Filed and recorded at the request of E. M. White on the 15 day of August, A. D. 1907 at 20 minutes past 1 o'clock P. M.

TERRITORY OF ARIZONA, }
COUNTY OF GILA } ss

I, E. T. STEWART, County Recorder in and for the County of Gila, Territory of Arizona, do hereby certify that the above and foregoing contain and constitute a full, true and correct copy of.....the Amended Location Notice.....
of the "Dadeville" Mining Claim.....

as the same appears of record in my office in Book...15, Records of Mines.....
at page.....137.....; that I have compared the same with the original record, and that the same is a true transcript
and of the whole thereof.

Given under my hand and seal of office this.....21st.....day of
August....., A. D. 1907.....

E. T. Stewart

TERRITORY OF ARIZONA, }
COUNTY OF GILA } SS

I, E. T. STEWART, County Recorder in and for the County of Gila, Territory of Arizona, do hereby certify that the above and foregoing contain and constitute a full, true and correct copy of.....the Amended Location Notice.....
of the "Dadeville" Mining Claim.....

as the same appears of record in my office in Book...15, Records of Mines.....

at page.....137.....; that I have compared the same with the original record, and that the same is a true transcript and of the whole thereof.

Given under my hand and seal of office this.....21st.....day of

.....August....., A. D. 1907..

E. T. Stewart

County Recorder, Gila County, A. T.

AMENDED
NOTICE OF MINING LOCATION
LODE CLAIM

TO ALL WHOM IT MAY CONCERN:

This Mining Claim, the name of which is the Mobile Mining Claim, situate on lands belonging to the United States of America, and in which there are valuable mineral deposits, was entered upon and located for the purposes of exploration and purchase by Warrior Copper Co. a corporation the undersigned, on the 14th day of August 1907.

The length of this claim is Fifteen hundred (1500.0) feet, and We claim Four hundred (400) feet, in a westerly direction and Eleven hundred (1100) feet in an Easterly direction from the center of the discovery shaft, at which this notice is posted, lengthwise of the claim, together with Three hundred (300) feet in width of the surface grounds, on each side of the center of said claim. The general course of the lode deposit and premises is from the East to the West.

The claim is situated and located in the Globe Mining District, in Gila County, in the Territory of Arizona, about One mile in a westerly direction from Black Warrior Camp.

The surface boundaries of the claim are marked upon the ground as follows: Beginning at a pine post in a monument of stones at a point in a westerly direction 400. feet from the discovery shaft (at which this notice is posted,) being in the center of the West end line of said claim; thence northerly 300 feet to a post or monument, being the northwest corner of said claim; thence Easterly 1500 feet to a post or monument, being at the northeast corner of said claim; thence southerly 300 feet to a post or monument. at the center of the east end of said claim; thence southerly 300 feet to a post or monument, being at the southeast corner of said claim; thence westerly 1500 feet to a post or monument at the southwest corner of said claim; thence northerly 300 feet to the place of beginning.

All done under the provisions of Chapter Six, of Title XXXII, of the Revised Statutes of the United States, and of an Act of the General Assembly of Arizona, entitled "An Act to Revise and Codify the Laws of the Territory of Arizona," approved March 16, 1901.

This is an Amended Location Notice of the Mobile Mining Claim, located by W. P. Howle and Wm. H. Beard on the 20th day of March 1896, and recorded in Book 6 of Records of Mines, at page 65, in the office of the County Recorder of the aforesaid County of Gila to which reference is hereby made, and this Amended Location Notice is made and posted to correct errors in the description in the said original Location Notice.

Dated and posted on the ground this 14th day of August 1907.

Warrior Copper Co.
by E. M. White Supt.

Filed and recorded at the request of E. M. White on the 15 day of August A. D. 1907 at 20 minutes past 1 o'clock P. M.

E. T. Stewart County Recorder.

TERRITORY OF ARIZONA, }
COUNTY OF GILA } SS

I, E. T. STEWART, County Recorder in and for the County of Gila, Territory of Arizona, do hereby certify that the above and foregoing contain and constitute a full, true and correct copy of..... Amended Location Notice of the "MOBILE" Mining Claim,.....

as the same appears of record in my office in Book..... 15, Records of Mines,..... at page..... 135.....

.....; that I have compared the same with the original record, and that the same is a true transcript and of the whole thereof.

Given under my hand and seal of office this..... 21st..... day of August....., A. D. 1907.....

E. T. Stewart
County Recorder, Gila County, A. T.

TERRITORY OF ARIZONA, }
COUNTY OF GILA } ss

I, E. T. STEWART, County Recorder in and for the County of Gila, Territory of Arizona, do hereby certify that the above and foregoing contain and constitute a full, true and correct copy of..... Amended Location Notice of the "MOBILE" Mining Claim,.....

as the same appears of record in my office in Book 15, Records of Mines,.....
at page 135.....; that I have compared the same with the original record, and that the same is a true transcript and of the whole thereof.

Given under my hand and seal of office this 21st day of
August....., A. D. 1907....


.....
County Recorder, Gila County, A. T.

U. S. SURVEYOR GENERAL'S FINAL CERTIFICATE ON
FIELD NOTES.

DEPARTMENT OF THE INTERIOR,

OFFICE OF U. S. SURVEYOR GENERAL,

Phoenix, Arizona

May 1, 1908.

I, U. S. Surveyor General for District of Arizona, do hereby certify that the foregoing transcript of the Field Notes, return and approval of the Survey of the mining claim of Warrior Copper Company, known as the JANUARY, TOP, LONG VIEW, MOBILE, NELLIE, DADEVILLE, LION, APRIL, WINNIE AND MONTGOMERY, situate in Globe Mining District, Gila County, Arizona, in Section approx., Township No. 1 N., Range No. 14 E., G. & S. R. B. & M., Unsur., and designated as Survey No. 2497, has been correctly copied from the originals on file in this office; that said Field Notes furnish such an accurate description of said mining claim as will, if incorporated into a patent, serve fully to identify the premises, and that such reference is made therein to natural objects or permanent monuments as will perpetuate and fix the *locus* thereof.

And I further certify that five hundred dollars' worth of labor has been expended or improvements made upon ^{or for each of} said mining claim by claimant or its grantors, and that said improvements consist of 11 shafts, 12 open cuts, 6 tunnels, 1 winze and 1 trench, including drifts, etc., total value, \$86,481.47. Tunnel No. 1 and Tunnel No. 2 on the Montgomery lode and tunnel No. 3 on the Dadeville lode, and the intermediate level and the connecting workings, form one system of working for the common development of the Lion, Nellie, Winnie, Montgomery, Dadeville, Mobile, Long View, April and Top lodes of this survey, with a total valuation of \$79,396.50, and a 1/9 interest therein, valued at \$8,821.83, is properly credited to each of said claims, the January lode not being included as a beneficiary of this improvement, as it is to be developed by an independent system of working.

and that no portion of said labor or improvements has been included in the estimate of expenditures upon any other claim.

I further certify that the plat thereof, filed in the U. S. Land Office at Phoenix, Arizona is correct and in conformity with the foregoing Field Notes.

Frank S. Ingalls

United States Surveyor General for Arizona.

4-687.

SURVEYOR-GENERAL'S CERTIFICATE OF APPROVAL OF FIELD NOTES AND SURVEY OF MINING CLAIM.

Department of the Interior,

Office of U. S. Surveyor-General,

Phoenix, Arizona

May 1, 1908.

I, U. S. Surveyor-General for District of Arizona

do hereby certify that the foregoing and hereto attached Field Notes and Return of the Survey of the Mining Claim of

Warrior Copper Company

JANUARY, TOP, LONG VIEW, MOBILE, NELLIE, DADEVILLE, LION APRIL, WINNIE AND MONTGOMERY

situate in Globe Mining District,

Gila County, Arizona

in Section approx., Township No. 1 N., Range No. 14 E., G. & S. R. B. & M.

Unsur., designated as Survey No. 2497

executed by D. E. CURRY, U. S. Deputy Mineral

Surveyor, November 22, December 3, 1907, under my instructions dated

November 11, 1907, have been critically examined and the necessary

corrections and explanations made, and the said Field Notes and Return, and the Survey they describe, are hereby approved. A true copy of the copy of the location certificate filed by the applicant for survey is included in the field notes.

Frank S. Ingalls

U. S. Surveyor-General for Arizona.

Large
Map

UNITED STATES DEPARTMENT OF THE INTERIOR 9605 (952)
BUREAU OF LAND MANAGEMENT M.S. 2497
ARIZONA STATE OFFICE

NOTICE OF CANCELLATION OF MINERAL SURVEY

The Top, Winnie, April, Montgomery lodes, Mineral Survey No. 2497, located in section 24, Township 1 North, Range 14 East, Gila and Salt River Meridian, Arizona, are hereby canceled.


These claims have not been filed with the Arizona State Office, Bureau of Land Management, in accordance with Section 314, 90 STAT. 2769, (43 U.S.C. 1744).

This cancellation was necessitated to clear the record.

The Mineral Survey Plat should be noted as follows:

"Top, Winnie, April, Montgomery lodes, M.S. 2497 were canceled March 9, 1999, by memo 9605 (952) M.S. 2497, which is now a part of the original field notes."

March 9, 1999
Date



Chief Cadastral Surveyor of Arizona