

MS -

0

2

5

2

0

Copied 6-3-08.

H.S.I.

MAR 3-1908
1

MAR 24 1908

(4-683.)

Mineral Survey No. 2520

Lot No.

Arizona Land District.

FIELD NOTES

OF THE SURVEY OF THE MINING CLAIM OF

CORONADO GOLD MINING COMPANY

KNOWN AS THE

MARTINEZ, LAST CHANCE and GOLDEN WAVE,

Martinez Mining District,

Yavapai County, Arizona

Section 10 and 11, Township 10 N., Range 6 W.

Surveyed under instructions dated February 6th, 1908.

by H. C. Shotwell,

U. S. Deputy Mineral Surveyor

Claim located See location notices . 1908 .

Survey commenced February 11th, 1908.

Survey completed February 15th, 1908.

Address of Claimant's atty.,

Norris and Ross,

Prescott, Arizona.

Feet.

MINERAL SURVEY NO. 2520.

MARTINEZ LODE.

Beginning at Cor. No. 1 of the Martinez lode a pine post 4 inches square and 4 1/2 feet long set 18 inches in the ground and surrounded by a substantial mound of rock, carved M-1-2520 on N.E. face, with nail in top to mark exact corner; from which corner of Sections 10-11-14 and 15, T-10-N.R.6.W. brs. S. 73° 14' W., 1516.5 ft. A rock in place 12 x 6 x 4 ft. exposed, and chiseled B+R-M-1-2520 brs. S. 52° 44' E. 17.04 ft. A rock in place 5 x 5 x 5 ft. exposed and chiseled B+R M-1-2520 brs. S. 65° 17' W. 30.29 ft.

Thence S. 82° 26' E.

1500 To Cor. No. 2 a pine post 4 in. square and 4 ft. long, set 18 in. in the ground, surrounded by a substantial mound of rocks and carved M-2-2520 on N. face, with nail in top to mark exact corner; from which a rock in place 7 x 7 x 10 ft. exposed and chiseled B+R-M-2-2520 brs S. 12° 26' E. 22.4 ft. A rock in place 8 x 7 x 3 ft exposed and chiseled B+R-M-2-2520 brs. N. 68° 28' E. 41.0 ft.

No more available bearings.

Thence N. 30° 50' E.

326.55 To East end centre; a pine post 4 in. square 4 ft. long, set in the ground and surrounded by a substantial mound of rock;

653.10 To Cor. No. 3, a pine post 4 in. square and 4 ft. long set 18 in. in the ground and surrounded by a substantial mound of rock and carved M-3-2520 on S.W. face with nail in top to mark exact corner, from which a rock in place 8 x 5 x 2 ft. exposed and chiseled B+R-M-3-2520 brs. S. 15° 26' E. 2.6 ft.

No more available bearings;

Thence N. 82° 26' W.

1500 To Cor. No. 4 a pine post 4 in. square and 4 ft. long

No. 2.

set 18 in. in the ground surrounded by a substantial mound of rocks and carved M-4-2520 on S.E. face with nail in top to mark exact corner; from which a rock in place 5 x 5 x 4 ft. exposed and chiseled B+R-M-4-2520 brs. N. $81^{\circ} 29'$ W. 18.5 ft.

No more available bearings.

Thence S. $30^{\circ} 50'$ W.

56.55 To Cor No. 2 of the Last Chance lode of this survey
326.55 to W. centre end, a pine post 4 in. square, 4 ft. long, set in the ground and surrounded by a substantial mound of rocks;

356.55 . to E. Centre end of Last Chance lode of this survey;

653.10 To cor No. 1 the place of beginning.

All corners identical with their respective locations.

Mean Magnetic Declination $14^{\circ} 30'$ E.

oooooooooooooooooooo

LAST CHANCE LODE.

Beginning at Cor. NO. 1, a pine post 4 in. square and 4 ft. long, set 18 in. in the ground, surrounded by a substantial mound of rocks and carved L-C-1-2520 on N. face with nail in top to mark exact corner, from which Cor. of Sections 10-11-14 & 15 T-10 N.R.6.W. brs. S. $73^{\circ} 19'$ W. ⁵13.9 ft. A rock in place 12 x 6 x 4 ft. exposed and chiseled B+R.L.C.-1-2520 brs. S. $64^{\circ} 22'$ E. 17 ft. A rock in place 5 x 5 x 5 ft. exposed and chiseled B+R.L.C.1-2520 brs. S. $69^{\circ} 22'$ W. 27.5 ft.

No more available bearings.

Thence N. $30^{\circ} 50'$ E.

3.45 To Cor. No. 1 of the Martinez lode of this survey
300 E. centre end; a pine post 4 in. square and 4 ft. long set in the ground and surrounded by a substantial mound of rocks;

330 To the W. centre end of Martinez lode of this survey

No. 3.

600 To cor No. 2 a Pine post 4 in. square and 4 ft. long, set 18 in. in the ground and surrounded by a substantial mound of rock and carved L-C-2-2520 on S.W.face with nail in top to mark exact corner: A rock in place 5 x 5 x 4 ft. exposed and chiseled B+R. L.C.-2-2520 brs. N. 11° 46' E. 52.4 ft.
 No more available bearings.

Thence N. 59° 10' W.

150 Cross road running northwesterly
 440 To S.E.Cor. of the Republic lode and S.W.Cor. of the Eagle Point lode, both undurveyed.

1120 Cross road running northeasterly and southwesterly

1250 Cross gulch running northeasterly and southwesterly

1500 To Cor. No. 3 identical with Cor. No. 2 of the Golden Wave lode of this survey; a pine post 4 in. square and 4 ft. long set 18 in. in the ground surrounded by a substantial mound of rock and carved L.C.3-2520 on S.E.face and G.W.-2-2520 on S.W.face with nail in top to mark exact corner. A rock in place 5 x 5 x 8 ft. exposed and chiseled B+R.L.C.-3-2520 and G.W.2-2520 brs. N.71° 31' W. 33.61 ft.
 No more available bearings.

Thence S. 30° 50' W.

200 Cross road running easterly and westerly

300 To W.centre end of Last Chance lode identical with E. centre end of the Golden Wave lode of this survey. A pine post 4 in. square and 4 ft. long, set in the ground and surrounded with a substantial mound of rocks.

600 To Cor. No. 4, identical with Cor. No. 1 of the Golden Wave Lode of this survey. A pine post 4 in. square and 4 ft. long, set 18 in. in the ground, surrounded by a substantial mound of rocks and carved L.C.4-2520 on N.E.face and G.W.1-2520 on N. face, with nail in top to mark exact corner. A rock in place 5 x 5 x 3 ft. exposed and chiseled B+R L.C.4-2520 and G.W.1-2520 brs N.52° 29' E. 4 ft.

No more available bearings.

Thence S. 59° 10' E.

200 Cross gulch running southwesterly and northeasterly
1500 To Cor. No. 1 the place of beginning.
All corners identical with their respective locations.
Mean magnetic declination 13°30 E.

oooooooooooooooooooo

GOLDEN WAVE LODE.

Beginning at Cor. No. 1, identical with Cor. No. 4 of the Last Chance lode of this survey, corner described above, from which Cor. of Secs. 10-11-14 & 15 T.10.N.R.6.W. brs. S. 7° 41' W. 1214.3 ft.

Thence N. 30° 50' E.

300 E. centre end of the Golden Wave lode, identical with West center end of the Last Chance lode of this survey
Corner described above;

400 Cross road running easterly and westerly

600 To Cor. No. 2 identical with Cor. No. 3 of Last Chance Lode of this survey. Corner described above;

Thence N. 70° 10' W.

499.94 Intersect line of Sec. 10 and 11 T.10.N. R.6.W. S. 0° 1' E. 751.71 ft. from quarter corner; and N. 0° 1' W. 1888.29 ft. from Cor. Secs. 10-11-14 & 15 T.10.N.R. 6 W.

1500 To Cor. No. 3, a pine post 4 in. square and 4 ft. long set 18 in. in the ground surrounded by a substantial mound of rocks and carved G.W.3-2520 on S.E. face, with nail in top to mark exact corner.

No available bearings.

Thence S. 30° 50' W.

300 To W. centre end a pine post 4 in. square 4 ft. long, set in the ground and surrounded by a substantial mound of rock

600 To Cor. No. 4, a pine post 4 in. square, 4 ft. long set 18 in. in the ground, surrounded by a substantial mound

of rocks and carved G.W.4-2520 on N.E.face, with nail in top to mark exact corner. A rock in place 5 x 5 x 5 ft: exposed, and chiseled B.+R.G.W.4-2520 brs. S. 9° 26' E. 15ft.

No more available bearings.

Thence S. 70° 10' E.

1327.17 Intersects line of Sec. 10-11 T.10 N.R.6.W. N.0° 01'W. . 1262.11 ft. from Cor. of Sec. 10-11-15 & 14 and S. 0° 1' E. 1377.89 ft. from quarter corner of Secs. 10 and 11.

1500 To Cor. No. 1 the place of beginning.

All corners identical with their respective locations.

Mean Magnetic Declination 14° 30' E.

oooooooooooooooooooo

LEDGES.

The presumed courses of the ledges, as near as can be traced upon the ground, are as follows:

MARTINEZ LODGE.

Course of ledge is from a point on the line 2-3, 326.65 ft. N.30° 50' E. from Cor. No. 2, N.82° 26' W. 1500 ft. to intersection of line 1-4.

oooooooooooooooooooo

LAST CHANCE LODE. Course of ledge is from a point on line 1-2, 300 ft. N. 30° 50' E. from Cor. No.1, N.59° 10' W. 1500 ft. to intersection of line 3-4.

oooooooooooooooooooo

GOLDEN WAVE LODE Course of ledge is from a point on line 1-2 300 ft. N. 30°50'E.from Cor. No. 1; N.70° 10' W. 1500 ft. to intersection of line 3-4.

oooooooooooooooooooo

IMPROVEMENTS.

I certify that the value of the labor and improvements upon these claims, placed thereon by the claimant and its grantors is not less than five hundred (\$500.) dollars for each claim, and that said improvements consist of:

Martinez Lode.

No. 1 Discovery shaft 6 x 4 x 10 ft. from which Cor. No. 2 brs. S. 67° 56' E. 1198.2 ft.

Value - - - - - \$100.00

No. 2. Shaft 6 x 4 x 47 ft. from which Cor. No. 2 brs S. 59° 22' E. 1264 ft.

Value - - - - - \$500.00

No. 3 Shaft 8 x 8 x 11 ft. from which Cor. No. 2 brs S. 27° 07' E. 513 ft.

Value - - - - - \$100.00

No. 4 Shaft 6 x 4 x 36 ft. from which Cor. No. 2 brs S. 2° 6' E. 419 ft.

Value - - - - - \$300.00

oooooooooooooooooooo

Last Chance Lode.

No. 1 Discovery shaft 6 x 4 x 28 ft. from which cor. No. 1 brs S. 19° 13' E. 467.2 ft.

Value - - - - - \$300.00

No. 2 Shaft 6 x 8 x 400 ft. from which cor. No. 1 brs S. 23° 30' W. 338 ft.

Value - - - - - \$6000.00

2

No. 7.

Last Chance Lode Continued.

- No. 3 1050 linear ft of road
Value - - - - - \$900.00
oooooooooooooooooooo
- Golden Wave Lode.
- No. 1 Discovery shaft 6 x 4 x 10ft, from which Cor. No. 1 brs S. 28°06' E. 439.5 ft.
Value - - - - - \$100.00
- No. 2 Shaft 6 x 8 x 350 ft. from which cor. No. 1 brs S. 57° 13' E. 896 ft.
Value - - - - - \$4000.00
- No. 3 Shaft 6 x 4 x 250 ft. from which Cor. No. 1 brs. S. 56° 05' E. 940 ft.
Value - - - - - \$2500.00
- No. 4 Caved tunnel, from which Cor. No. 1 brs. S. 30° 16' W. 585 ft.
- No. 5 1100 linear ft. of road
Value - - - - - \$1000.00

<u>AREA.</u>	Acres.
Total net ares Martinez Lode	20.661
Total Net Area Last Chance Lode	20.661
Total net area Golden Wave Lode	<u>20.282</u>
Net Area Lode claims	61.604

oooooooooooooooooooo

These claims are located on surveyed land, Sections 10 and 11, Township 10 N., R.6.W. of the Gila & Salt River Meridian, Martinez Mining District Yavapai County, Arizona.

ADJOINING CLAIMS.

The Chicago unsurveyed, ^{claimed by claimant herein,} is the Eastern extension of the Martinez Lode:
The Trendmore, unsurveyed, ^{claimed by claimant herein,} parallels the Martinez on the South:

The Keystone Extension, ^{claimed by claimant herein,} unsurveyed, parallels Last Chance

Lode on the South:

The Republic, ^{unsurveyed, claimed by claimant herein,} lies North of the Last Chance and the Gol-

den Wave lodes:

The Keystone, ^{claimed by claimant herein,} unsurveyed, parallels Golden Wave Lode

on the South:

The Eagle Point, ^{claimed by claimant herein,} unsurveyed, lies North of the Martinez

and Last Chance lodes and East of the Republic:

oooooooooooooooooooo

INSTRUMENT.

This survey was made with a Leitz Light Mountain Transit; the courses were deflected from the true meridian as determined by direct solar observation checked on Polaris. The distances were measured with a 600 ft. steel tape.

R. S. Stowell
U.S. Deputy Mineral Surveyor.

FINAL OATHS FOR SURVEYS.

LIST OF NAMES.

A list of the names of the individuals employed by H. C. Shotwell
 United States Deputy Mineral Surveyor, to assist in running, measuring, and marking the lines, corners, and
 boundaries described in the foregoing field notes of the survey of the mining claim of Coronado
Gold Mining Company
 known as the Martinez, Last Chance and Golden Wave
 and showing the respective capacities in which they acted.

Frank R. Goodman, Chainman.
 _____, Chainman.
 _____, Axman.
 _____, Flagman.

FINAL OATHS OF ASSISTANTS.

~~Wax~~ I, Frank R. Goodman
~~xxx~~ _____, do solemnly swear that ~~w~~^{we} assisted H. C.
Shotwell, United States Deputy Mineral Surveyor, in marking the corners and surveying
 the boundaries of the mining claim of Coronado Gold Mining Company
 known as the Martinez, Last Chance and Golden Wave
 represented in the foregoing field notes as having been surveyed by said deputy mineral surveyor and under his
 direction; and that said survey has been in all respects, to the best of our knowledge and belief, faithfully and
 correctly executed, and the corner and boundary monuments established according to law and the instructions
 furnished by the United States Surveyor-General for Arizona.

Frank R. Goodman, Chainman.
 _____, Chainman.
 _____, Axman.
 _____, Flagman.

Subscribed and sworn to by the above-named persons before me this 2nd
 day of March, 1908.

W. E. Lindsey
 Notary Public

My Commission Expires
 August 15th, 1911

4-686.

FINAL OATH OF U. S. DEPUTY MINERAL SURVEYOR

I, H. C. Shotwell, U. S. Deputy Mineral Surveyor, do solemnly swear that, in pursuance of instructions received from the United States Surveyor General for Arizona, dated February 6th, 1908, I have, in strict conformity to the laws of the United States, the official regulations and instructions thereunder, and the instructions of said Surveyor General, faithfully and correctly executed the survey of the Mining Claim of Coronado Gold Mining Company, known as the Martinez, Last Chance, and Golden Wave, situate in Martinez Mining District, Yavapai County, Arizona, in Section 10 & 11, Township No 10 N., Range No. 6 W., and designated as Survey No. 2520, as represented in the foregoing field notes, which accurately show the boundaries of said mining claim as distinctly marked by monuments on the ground, and described in the attached copy of the location certificate, which was received by me from the Surveyor General with said instructions, and that all the corners of said survey have been established and perpetuated in strict accordance with the law, official regulations and instructions thereunder; and I do further solemnly swear that the foregoing are the true and original field notes of said survey and my report therein, and that the labor expended and improvements made upon said mining claim by claimant or its grantors are as therein fully stated, and that the character, extent, location and itemized value thereof are specified therein with particularity and full detail, and that no portion of said labor or improvements so credited to this claim has been included in the estimate of expenditures upon any other claim.

Herbert C. Shotwell
U. S. Deputy Mineral Surveyor.

Subscribed and sworn to by the said H. C. Shotwell
U. S. Deputy Mineral Surveyor, before me W. E. Ginder, Notary
Public in and for Yavapai County this second
day of March, 1908.

W. E. Ginder
Notary Public.

Affidavit of Five Hundred Dollars Improvements.

We, Thomas E. Campbell, and Park W. Latimer,

of lawful age, being first duly sworn according to law, depose and say: That we are acquainted with the Martinez, Last Chance and Golden Wave mining claim, situate in Martinez Mining district, Yavapai County, Arizona Territory, for which

CORONADO GOLD MINING COMPANY

has made application for survey prior to application for patent under the provisions of the act of Congress, approved May 10, 1872; and that the labor done and improvements made thereon by the applicant and its grantors exceed Five Hundred Dollars in value, and further that we are not personally interested in said mine.

Thomas E. Campbell

Park W. Latimer

TERRITORY OF ARIZONA, }
County of Yavapai } ss:

Sworn to and subscribed before me, this second

day of March, 1908.



W. E. Lindsey

Notary Public.

14396b400-8-04

My Commission Expires August 15th, 1911



Notice of Mining Location

LODE CLAIM

To All Whom It May Concern:

This Mining Claim, the name of which is the MARTINEZ Mining Claim, situate on lands belonging to the United States of America, and in which there are valuable mineral deposits, was entered upon and located for the purposes of exploration and purchase by Coronado Gold Mining Co.

(Locator must insert either "a citizen of the United States," or, "who has declared his intention to become a citizen of the United States.")

the undersigned, on the 1st day of Jan. 1908

The length of this claim is 1500 feet, and We claim 211.23 feet, in a Westerly direction and 1288.77

feet in a Easterly direction from the center of the discovery shaft, at which this notice is posted, lengthwise of the claim, together with 300 feet in width of the surface grounds, on each side of the center of said claim. The general course of the lode deposit and premises is from the

East to the West. The claim is situated and located in the Martinez Mining District, in Yavapai County, in the Territory of Arizona, about 2mi. in a Northerly direction from Congress

Sec. II, R6W., T10N.
This claim is the East extension of the LAST CHANCE LODE

The surface boundaries of the claim are marked upon the ground as follows: Beginning at post 4in. sq. 4ft. long

at a point in a N. 82°-26'W. direction 211.23 feet from the discovery shaft (at which this notice is posted), being in the center of the West end line of said claim; thence N30°-50'E. 300 feet to a post 4in. sq. 4ft. long, being the North west corner of said claim; thence S82°-26'E. 1500 feet to a post 4in. sq. 4ft. long, being at the North East corner of said claim; thence S30°-50'W. 300 feet to post 4in. sq. 4ft. long at the center of the East end of said claim; thence S30°-50'E. 300 feet to a post 4in. sq. 4ft. long, being at the South East corner of said claim; thence N82°-26'W. 1500 feet to post 4in. sq. 4ft. long at the South West corner of said claim; thence N30°-50'E. 300 feet to the place of beginning.

All done under the provisions of Chapter Six, of Title XXXII, of the Revised Statutes of the United States, and of an Act of the General Assembly of Arizona, entitled "An Act to Revise and Codify the Laws of the Territory of Arizona," approved March 16, 1901.

This is an Amended Location Notice of the MARTINEZ Mining Claim, located by J.F. Osenburg & Edward May

on the 27th. day of Jan. 1894 ~~1908~~, and recorded in Book 40 of Records of Mines, at page 277, in the office of the County Recorder of the aforesaid County of Yavapai to which reference is hereby made, and this Amended Location Notice is made and posted to correct errors in the description in the said original Location Notice.

Dated and posted on the ground this 1st. day of Jan. 1908

Coronado Gold Mining Company
By M. T. Sawyer Manager

I,....., County Recorder in and for the County and Territory aforesaid, do hereby certify that the within instrument was filed for record at.....o'clock,.....M., on this.....day of.....190..., and duly recorded in Book No..... of.....Records of.....County, Arizona, at pages.....

WITNESS my hand and official seal the day and year first above written.

County Recorder.

AMENDED Notice of Location. LOPE CLAIM.

Dated.....190.....

Filed and Recorded at request of

H. C. Shotwell,

Feb. 1, A. D. 1908,

at 9:45 o'clock A. M.,

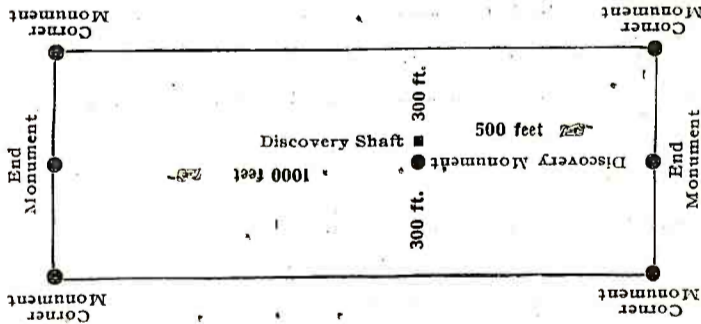
Book 82 of Mines,

Pages 567

J. B. Brachbury, County Recorder.

By A. C. Gibmore, Deputy Recorder.

The H. H. McNeil Co., Printers, Phoenix



This diagram is to give locator a general idea of plan of location under the new law. The Discovery Shaft can be in the center of claim or any distance from either end desired. - In the diagram it is placed 500 feet from one end and 1000 feet from the other. Commence description of claim at a center end monument, giving its distance and direction from center of Discovery Shaft; thence bound the claim in either direction. In description be careful to state locality of claim with reference to some natural object, or permanent monument, as will identify the claim.

526
Indexed
Copied

AMENDED Notice of Mining Location

LODE CLAIM

To All Whom It May Concern:

This Mining Claim, the name of which is the LAST CHANCE Mining Claim, situate on lands belonging to the United States of America, and in which there are valuable mineral deposits, was entered upon and located for the purposes of exploration and purchase by Coronado Gold Mining Co.

(Locator must insert either "a citizen of the United States," or, "who has declared his intention to become a citizen of the United States.")

the undersigned, on the 1st day of Jan. 1908

The length of this claim is 1500 feet,
and We claim 1141.87 feet,
in a Westerly direction and 358.13
feet in a Rasterly direction from

the center of the discovery shaft, at which this notice is posted, lengthwise of the claim, together with 300 feet in width of the surface grounds, on each side of the center of said claim. The general course of the lode deposit and premises is from the

East to the West

The claim is situated and located in the Martinez Mining District, in Yavapai County, in the Territory of Arizona, about 2 miles in a Norther direction from Congress

In Sec. II, R6W., T10 N.

The surface boundaries of the claim are marked upon the ground as follows: Beginning at Post, surrounded by mound of rock

at a point in a N 59°- 10' W. direction 1141.87 feet from the discovery shaft (at which this notice is posted), being in the center of the West end line of said claim; thence N 30°- 50' E. 300ft. feet to a Post 4in. sq. 4ft. long, being the North west corner of said claim; thence S 59°- 10' E. 1500 feet to a post 4in. sq. 4ft. long, being at the North East corner of said claim; thence S 30°- 50' W. 300ft. feet to a post 4in. sq. 4ft. long. at the center of the East end of said claim; thence S 30°- 50' W. 300 feet to a post 4in. sq. 4ft. long, being at the South East corner of said claim; thence N 59°- 10' W. 1500 feet to a post 4in. sq. 4ft. long at the South West corner of said claim; thence N 30°- 50' E. 300 feet to the place of beginning.

All done under the provisions of Chapter Six, of Title XXXII, of the Revised Statutes of the United States, and of an Act of the General Assembly of Arizona, entitled "An Act to Revise and Codify the Laws of the Territory of Arizona," approved March 16, 1901.

This is an Amended Location Notice of the LAST CHANCE Mining Claim, located by James N. Bright

1888 on the 2nd. day of Jan. ~~1888~~, and recorded in Book 25 of Records of Mines, at page 171, in the office of the County Recorder of the aforesaid County of Yavapai to which reference is hereby made, and this Amended Location Notice is made and posted to correct errors in the description in the said original Location Notice.

Dated and posted on the ground this 1st. day of Jan. 1908.

Coronado Gold Mining Company
By W. T. Sawyer
Manager

524

Indexed
Copied

TERRITORY OF ARIZONA, }
County of..... } ss.

I,....., County Recorder in and for the County and Territory aforesaid, do hereby certify that the within instrument was filed for record at.....o'clock,.....M., on this.....day of.....190..., and duly recorded in Book No..... of.....Records of.....County, Arizona, at pages.....

WITNESS my hand and official seal the day and year first above written.

County Recorder.

AMENDED
Notice of Location.
LODE CLAIM.

Dated.....190.....

Filed and Recorded at request of

H. C. Shortwell,

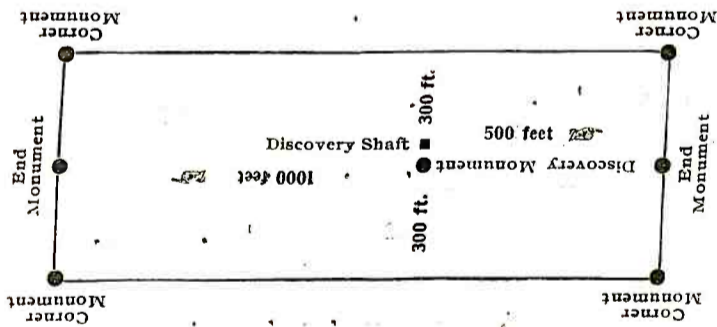
Feb. 1, A. D. 190*8,*
at *9.45 o'clock A. M.,*
Book *82 of Mines*

Pages *565*

J. B. Bradbury,
County Recorder.

By *A. C. Gilmore,*
Deputy Recorder.

The H. H. McNeil Co., Printers, Phoenix



This diagram is to give locator a general idea of plan of location under the new law. The Discovery Shaft can be in the center of claim or any distance from either end desired. In the diagram it is placed 500 feet from one end and 1000 feet from the other. Commence description of claim at a center end monument, giving its distance and direction from center of Discovery Shaft; thence bound the claim in either direction. In description be careful to state locality of claim with reference to some natural object, or permanent monument, as will identify the claim.

Yasbsi

82

1898

171

Notice of Mining Location

LODE CLAIM

To All Whom It May Concern:

This Mining Claim, the name of which is the GOLDEN WAVE Mining Claim, situate on lands belonging to the United States of America, and in which there are valuable mineral deposits, was entered upon and located for the purposes of exploration and purchase by Coronado Gold Mining Co.

(Locator must insert either "a citizen of the United States," or, "who has declared his intention to become a citizen of the United States.")

the undersigned, on the 1st day of Jan. 1908

The length of this claim is 1500 feet, and W claim 383.47 feet, in a Easterly direction and III 6. 53 feet in a Wasterly direction from

the center of the discovery shaft, at which this notice is posted, lengthwise of the claim, together with 300 feet in width of the surface grounds, on each side of the center of said claim. The general course of the lode deposit and premises is from the East to the West

The claim is situated and located in the Martinez Mining District, in Yavapai County, in the Territory of Arizona, about 2 mi. in a Northerly direction from Congress

Sec. IO&II ., R6W., TION.
This claim is the West extension of the LAST CHANCE LODE

The surface boundaries of the claim are marked upon the ground as follows: Beginning at Post 4in.sq. 4ft. long

at a point in a S70°- 10'E. direction 383.47 feet from the discovery shaft (at which this notice is posted), being in the center of the East end line of said claim; thence N30°- 50'E. 300 feet to post 4in.sq. 4ft. long, being the North East corner of said claim; thence N70°- 10'W. 1500 feet to a post 4in.sq. 4ft. long, being at the North West corner of said claim; thence S30°- 50'W. 300 feet to a post 4in.sq. 4ft. long at the center of the West end of said claim; thence S30°- 50'W. 300 feet to a post 4in.sq. 4ft. long, being at the South West corner of said claim; thence S70°- 10'E. 1500 feet to a post 4in.sq. 4ft. long at the South East corner of said claim; thence N30°- 50'E. 300 feet to the place of beginning.

All done under the provisions of Chapter Six, of Title XXXII, of the Revised Statutes of the United States, and of an Act of the General Assembly of Arizona, entitled "An Act to Revise and Codify the Laws of the Territory of Arizona," approved March 16, 1901.

This is an Amended Location Notice of the GOLDEN WAVE Mining Claim, located by F.R.Flemming

on the 24th day of Oct. 1889 1908, and recorded in Book 28 of Records of Mines, at page 182, in the office of the County Recorder of the aforesaid County of Yavapai to which reference is hereby made, and this Amended Location Notice is made and posted to correct errors in the description in the said original Location Notice.

Dated and posted on the ground this 1st day of Jan. 1908

Coronado Gold Mining Company
By W T Sawyer manager

TERRITORY OF ARIZONA, }
County of } ss.

I,, County Recorder in and for the County and Territory aforesaid, do hereby certify that the within instrument was filed for record at o'clock, M., on this day of 190..., and duly recorded in Book No. of Records of County, Arizona, at pages

WITNESS my hand and official seal the day and year first above written.

.....
County Recorder.

AMENDED
Notice of Location.
LODE CLAIM.

Dated 190.....

Filed and Recorded at request of

H. C. Shotwell,

Feb. 1, A. D. 190*8,*

at *9:45* o'clock *A. M.,*

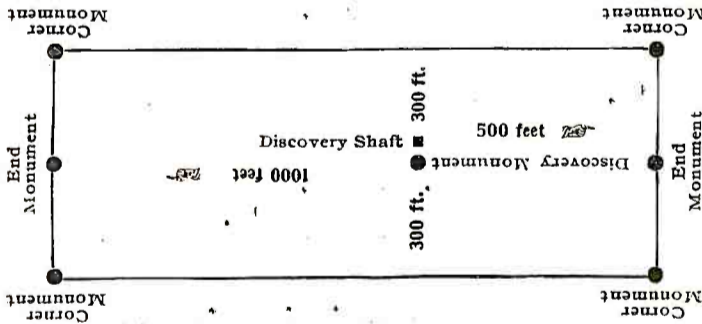
Book *83* of *Miner,*

Pages *566*

J. B. Bradbury,
County Recorder.

By *A. C. Gilmore,*
Deputy Recorder.

The H. H. McNeil Co., Printers, Phoenix



This diagram is to give locator a general idea of plan of location under the new law. The Discovery Shaft can be in the center of claim or any distance from either end desired. In the diagram it is placed 500 feet from one end and 1000 feet from the other. Commence description of claim at a center end monument, giving its distance and direction from center of Discovery Shaft; thence bound the claim in either direction. In description be careful to state locality of claim with reference to some natural object, or permanent monument, as will identify the claim.

*Indexed
Copied*

525

U. S. SURVEYOR GENERAL'S FINAL CERTIFICATE ON
FIELD NOTES.

DEPARTMENT OF THE INTERIOR,
OFFICE OF U. S. SURVEYOR GENERAL,

Phoenix, Arizona

June 17, 1908.

I, U. S. Surveyor General for District of Arizona, do hereby certify that the foregoing transcript of the Field Notes, return and approval of the Survey of the mining claim of

Coronado Gold Mining Company

, known as the Martinex, Last Chance and Golden Wave

, situate in Martinez

Mining District, Yavapai County,

Arizona, in Sections 10 & 11, Township No. 10 N.

Range No. 6 W., and designated as Survey

No. 2520, has been correctly copied from the originals on

file in this office; that said Field Notes furnish such an accurate description of said mining claim as will, if incorporated into a patent, serve fully to identify the premises, and that such reference is made therein to natural objects or permanent monuments as will perpetuate and fix the locus thereof.

And I further certify that ^{not less than} five hundred dollars' worth of labor has been expended or improvements made upon ^{each of} said mining claim^s by claimant or its grantors, and that said improvements consist of 9 shafts, value \$13900, and 2150 linear feet of road, value \$1900, total value, \$15800.00

and that no portion of said labor or improvements has been included in the estimate of expenditures upon any other claim.

I further certify that the plat thereof, filed in the U. S. Land Office at Phoenix, Arizona is correct and in conformity with the foregoing Field Notes.

Frank S. Ingalls

United States Surveyor General for Arizona.

4-687.

SURVEYOR-GENERAL'S CERTIFICATE OF APPROVAL OF FIELD NOTES AND SURVEY OF MINING CLAIM.

Department of the Interior,

Office of U. S. Surveyor-General,

Phoenix, Arizona,

June 17, 1908.

I, U. S. Surveyor-General for District of Arizona

do hereby certify that the foregoing and hereto attached Field Notes and Return of the Survey of the Mining Claim of

Coronado Gold Mining Company

, known as the

Martinez, Last Chance and Golden Wave

situate in Martinez Mining District,

Yavapai County, Arizona

in Sections 10 & 11, Township No. 10 N., Range No. 6 W.

, designated as Survey No. 2520

executed by H. C. Shotwell, U. S. Deputy Mineral

Surveyor, February 11, - 15, 1908, under my instructions dated

February 6th, 1908, have been critically examined and the necessary

corrections and explanations made, and the said Field Notes and Return, and the Survey they describe,

are hereby approved. A true copy of the copy of the location certificate filed by the applicant for

survey is included in the field notes.

Frank S. Ingalls
U. S. Surveyor-General for Arizona

Large
map