

MS -

0

2

5

2

1

SURVEY NO. 2521.

Feet

BERTHA TUCKER

Beginning at Cor. No. 1, the NW. cor, a pine post 5 ins. in diameter, 4 ft. long, set 18 ins. in the ground in a mound of stones, and scribed 1-2521 B.T. L., whence an X-2521 B.T., scribed on an oak tree 4 ins in diameter brs. N. 10° W. 6.2 ft., and similar chiseling on a limestone boulder 4 ft x 2 ft x 3 ft high brs N. 87° E. 7.1 ft., and the NE cor of Sec 34 Tp 23 S R 20 E brs N. 6° 51' W. 1797.9 ft., and U S M M No. 1811 brs N. 39° 26' W. 1343.4 ft., This cor is identical with location cor and with Cor.No.2 Florence S. lode of this survey,

Thence S. 62° 23' E.

300.0 to original location for N. end center.

569.2 same bearing to Cor.No.2, the NE cor., identical with location, an oak post 4 ins sq, 5 ft long set 1 ft in the ground in a mound of stones and scribed 2-2521 B.T. L., whence an X-2521 B.R. chiseled on a granite cliff 4 ft high brs N. 35° 50' E. 6.1 ft., and a similar chisealing on a limestone boulder 1 ft x 3 ft 4 ins. high brs. N. 67° 42' W. 4.85 ft.,

Thence S. 34° 24' W.

136.1 to Cor.No.1, White Fawn lode, Survey No.1811,

137.9 same bearing to intersection of line 3-4 Brinton lode of this survey at S. 79° 11' W. 187.4 ft from Cor.No.3,

1275.9 same bearing to intersection with the W side of Sec.35 Tp 23 S R 20 E., at S 0° 02' 30" W. 3101.6 ft from the NW cor, and N. 0° 02' 30" E. 2162.4 ft from the SW cor.

1510.6 same bearing to Cor.No.3 the SE cor, identical with location and with Cor.No.5 White Fawn lode, Survey No.1811, an oak post 4 ins. sq, 4 ft long set 1 ft in the ground in a mound of stones and scribed 3-2521 B T L, whence an X-2521 B R chiseled on a granite boulder 5 ft x 3 ft x 3 ft brs N. 78° W. 18.3 ft and an X-2521 B T scribed on an oak tree 4 ins in diameter brs N. 0° W.

Feet

BERTHA TUCKER (Con)

10.4 ft., and the SW cor of Sec 35 Tp 23 S R 20 E brs
S. $3^{\circ} 48' 30''$ E. 1973.1 ft.,

Thence N. $62^{\circ} 23'$ W.

90.8 to original location for S E C

390.8 same bearing to Cor.No.4, the SW cor identical with lo-
cation and with Cor. No.3 Florence S. lode of this
survey, and on line 1-4 New Strike No.2 lode Survey No
1811 at S. $62^{\circ} 23'$ E. 806.9 ft from Cor.No.1, a pine
post 4 ins sq 5 ft long set 1 ft in the ground in a
mound of stones and scribed 4-2521 B T L., whence an
X-2521 B T scribed on a pine tree 18 ins in diameter
brs. S. $76^{\circ} 30'$ E. 24.2 ft., and an X-2521 B R
chiseled on the top of a granite boulder 4 ft x 3 ft
x 3 ft high brs N. 21° E. 3 ft.,

Thence N. $27^{\circ} 37'$ E.

924.1 to intersection of line 3-4 Brinton lode of this survey
at S. $79^{\circ} 11'$ W. 893.4 ft from Cor.No.3,

1034.3 same bearing to intersection of W line Sec 35 Tp 23 S
R 20 E., at S. $0^{\circ} 02' 30''$ W. 2197.6 ft from the NW cor
and N. $0^{\circ} 02' 30''$ E. 3066.4 ft from the SW cor.,

1500.0 same bearing to Cor.No.1 the place of beginning.

Ledge.

The presumed course of the ledge on this claim
is from the S E C N. $27^{\circ} 37'$ E. 1500 ft.,

----- FLORENCE S. -----

Beginning at Cor.No.1 the NW cor, identical with lo-
cation, an oak post 5 ins in diameter, 4 ft long set 1
ft in the ground in a mound of stones and scribed
1-2521 F S L., whence an X-2521 B R chiseled on the face
of a porphyry dyke 7 ft wide 10 ft high 200 ft long
brs N. 75° W. 7.0 ft., and a similar chiseling on top of
porphyry dyke above described brs. S. 20° E. 3.6 ft.,

Feet

FLORENCE S. (Con.)

and the NW cor Sec 35 Tp 23 S R 20 E hrs. N. $11^{\circ} 53' 30''$
E 1540.0 ft and U S M M No. 1811 hrs N. $22^{\circ} 57' W$. 824.8
ft.,

Thence S. $62^{\circ} 23' E$

300.0 to original location for N E C

356.8 same bearing to intersection of W side of section 35
Tp 23 S R 20 E. at S. $0^{\circ} 2' 30'' W$. 1672.3 ft from the NW
cor and N $0^{\circ} 02' 30'' E$ 3591.7 ft from the SW cor.,

360.4 same bearing to intersection with line 3-4 Iron Cap lode,
identical with line 1-2 Brinton lode of this survey
at S. $79^{\circ} 11' W$. 723.1 ft from Cor.No. 3 and 2 respectively;

600.0 same bearing to Cor.No. 2, the NE cor identical with lo-
cation and with Cor.No. 1 Bertha Tucker lode of this survey,
a pine post as above described, scribed 2-2521 F S L

Thence S. $27^{\circ} 37' W$

465.7 to intersection with W side of Sec. 35 Tp 23 S R 20 E
at S. $0^{\circ} 02' 30'' W$. 2197.6 ft from the NW cor and N.
 $0^{\circ} 02' 30'' E$. 3066.4 ft from the SW cor.,

575.9 same bearing to intersection with line 3-4 Brinton lode
of this survey at N. $79^{\circ} 11' E$ 606.6 ft from Cor.No. 4

1500.0 same bearing to Cor.No. 3 the SE cor identical with lo-
cation and with Cor.No. 4 Bertha Tucker lode heretofore
described, a pine post scribed 3-2521 F S L, whence
the SE cor Sec 34 Tp 23 S R 20 E. hrs S. $12^{\circ} 31' E$
2202.2 ft.,

Thence N. $62^{\circ} 23' W$

300.0 to original location for S E C

600.0 same bearing to Cor.No. 4, the S W cor identical with lo-
cation and on line 1-4 New Strike lode, Survey No. 1811
at S. $62^{\circ} 23' E$. 206.9 ft from Cor.No. 1, and on line
2-3 Helen Gould lode of this survey at S. $79^{\circ} 11' W$
437.9 ft from Cor.No. 2, a pine post 5 ft long 4 ins sq
set 6 ins in the ground on bedrock surrounded by a mound
of stones, and scribed 4-2521 F S L, whence an X-2521 B R

Feet

FLORENCE S. (Con.)

chiseled on top of a granite bluff 4 x 4 ft 8 ft high
brs S. 74° E. 4.7 ft., and a similar chiseling on the
face of a granite bluff 8 ft long and 10 ft high brs
S 80° W. 12.0 ft.,

Thence N. 27° 37' E.

- 704.4 to intersection with line 1-2 Helen Gould lode of this
survey at N. 10° 49' W. 551.7 ft from Cor.No.2 and
with intersection of line 4-1 Brinton lode of this survey
at N. 10° 49' W. 200.8 ft from Cor.No.4
- 1214.0 same bearing to intersection with line 3-4 Iron Cap
lode identical with line 1-2 Brinton lode of this survey
at S. 79° 11' W 1183.2 ft from Cors No.3 and 2 respec-
tively.
- 1500.0 same bearing to Cor.No.1 the place of beginning.

Ledge.

The presumed course of the ledge on this claim is
from the S E C N. 27° 37' E. 1500 ft.

- - - - - HELEN GOULD - - - - -

Beginning at Cor.No.1, the NE cor identical with lo-
cation and with Cor.No.2 Independence lode of this survey
and on line 4-1 Iron Cap lode of this survey, a pine post
5 ins. in diameter 4 ft long set 18 ins in the ground
surrounded by a mound of stones and scribed 1-2521 H
G L, whence an X-2521 B T scribed on a pine tree 15 ins
in diameter brs N. 54° 15' W. 5.2 ft., and a similar
scribing on a pine tree 12 ins in diameter brs. S. 47°
10' W. 15.6 ft., and the NW. cor of Sec 35 Tp 23 S R 20 E
brs N. 26° 12' E. 1809.1 ft., and U S M M No. 1811 brs
N. 10° 20' E. 890.3 ft.,

Thence S. 10° 49' E

- 200.0 to Cors No.4 and 1 of the Iron Cap and Brinton lodes
respectively of this survey,
- 599.2 same bearing to intersection with line 4-1 Florence S.

Feet

HELEN GOULD (Con.)

- lode of this survey, at N. 27° 37' E. 704.4 ft from Cor No. 4
- 800.0 same bearing to Cor No 4 Brinton lode of this survey
- 1150.9 same bearing to Cor. No. 2, the SE cor identical with location a pine post 7 ins in diameter 4 ft long set 18 ins in the ground in a mound of stones scribed 2-2521 H G L, whence an X-2521 B R chiseled on the face of a granite cliff 8 ft high and 40 ft long, 4 ft above ground brs N. 27° 42' W. 7.7 ft., and an X-2521 B T scribed on a pine tree 12 ins in diameter brs. N. 83° 30' E. 5.8 ft.,
- Thence S. 79° 11' W.
- 300.0 to original location for S E C.
- 437.9 same bearing to Cor. No. 4 Florence S. lode of this survey, on line 1-4 New Strike No. 2 lode Survey No. 1811 at S. 62° 23' E. 206.9 ft from Cor. No. 1.
- 600.0 same bearing to Cor. No. 3 the SW cor identical with location, a pine post 4 ft long 6 ins in diameter set 1 ft in the ground to bedrock surrounded by a mound of stones scribed 3-2521 H G L. whence an X-2521 B R. chiseled on a granite boulder 3 ft x 2 ft x 1 ft brs N 37° 22' E. 12.4 ft., and a similar chiseling on a quartzite boulder 3 ft x 2 ft x 2 ft brs N. 33° 13' W 12.1 ft.,
- Thence N. 10° 49' W.
- 128.6 to Cor. No. 1 New Strike No. 2 lode, Survey No. 1811.
- 1150.9 same bearing to Cor. No. 4, the NW cor identical with location and with Cor. No. 3 Independence lode of this survey, a pine post 6 ins in diameter 5 ft long set 18 ins in the ground in a mound of stones and scribed 4-2521 H G L, whence an X-2521 B T scribed on a pine tree 18 ins in diameter brs S. 58° E. 7.9 ft., and an X-2521 B R chiseled on the face of a granite cliff 12 ft high

Feet

HELEN GOULD (Con.)

chiseling 6 ft above the ground brs S. 51° W 6.25 ft,

Thence N. 79° 11' E.

300.0 to original location for N E C

600.00 same bearing to Cor.No.1 the place of beginning.

Ledge.

The presumed course of the ledge on this claim is from the S E C N. 10° 49' W. 1150.9 ft.

INDEPENDENCE

Beginning at Cor.No.1 the NE cor, identical with location, a pine post 5 ins in diameter 4 ft long set 18 ins in the ground in a mound of stones and scribed 1-2521 I L, whence an X-2521 B R chiseled on the face of a limestone cliff 2 ft high and 25 ft long brs N. 10° W. 6.3-ft., and a similar chiseling on a limestone cliff 3 ft high 12 ft long brs N. 80° E. 2.5 ft and the NW cor Sec 35 Tp 23 S R 20 E brs. N. 82° 05' E 1090.6 ft; and U S M M No.1811 brs S. 36° 27' E. 742.7 ft

Thence S. 10° 49' E.

500.0 to Cor.No.1 Peake lode of this survey.

1100.0 same bearing to Cors No.4 and 1 of the Peake and Iron Cap lodes respectively of this survey,

1500.0 same bearing to Cor.No.3, the SE cor, identical with location and with Cor.No.1 Helen Gould lode of this survey, a pine post as heretofore described, scribed 2-2521 I L

Thence S. 79° 11' W.

300.0 to original location for S E C.

600.0 same bearing to Cor.No.3 the SW cor, identical with location and with Cor.No.4 Helen Gould lode of this survey, a pine post as heretofore described, scribed 3-2521 I L.

Thence N. 10° 49' W

1500.0 to Cor.No.4 the NW cor identical with location

Feet.

INDEPENDENCE (Con).

an ash post 5 ins in diameter 4 ft long set 18 ins in the ground in a mound of stones and scribed 4-2521 I L, whence an X-2521 B. T. scribed on an ash tree 6 ins in diameter brs. N. 43° 50' E. 5.9 ft., and a similar scribing on an ash tree 5 ins in diameter brs. N. 73° 34' W. 8.1 ft.,

Thence N. 79° 11' E.

300.0 to original location for N E C

600.0 same bearing to Cor.No.1 the place of beginning.

Ledge.

The presumed course of the ledge on this claim is from the S E C N. 10° 49' W. 1500 ft.

----- BRINTON -----

Beginning at Cor.No.1, the NW cor identical with location ad with Cor.No.4 Iron Cap lode of this survey and on line 1-2 Helen Gould lode of this survey a pine post 5 ins in diameter 5 ft long sat 18 ins in the ground in a mound of stones and scribed 1-2521 B L whence an X-2521 B T scribed on a pine tree 30 ins in diameter brs. N. 37° 22' E. 7.9 ft. and an X-2521 B R chiseled on a granite boulder 2 ft x 2 ft x 1 ft brs N. 33° 40' W. 13.3 ft., and U S M M No.1811 brs N. 6° 30' E. 1079.3 ft.,

Thence N. 79° 11' E

316.8 to intersection with line 4-1 Florence S. lode of this survey, at S. 27° 37' W. 286.0 ft from Cor.No.1

773.7 same bearing to intersection with W line of Sec 35 Tp 23 S R 20 E. at S. 0° 02' 30" W. 1674.5 ft from the NW cor, and N. 0° 02' 30" E. 3589.5 ft from the SW cor

776.9 same bearing to intersection with line 1-2 Florence S lode of this survey at N. 62° 23' W. 239.6 ft from Cor.No2

Feet

BRINTON (Con)

- 1500.0 same bearing to Cor.No.2, the NE cor identical with location and with Cor.No.3 Iron Cap lode of this survey a pine post 4 ft long 4 ins sq set 1 ft in the ground in a mound of stones and scribed 2-2521 B L, whence an X-2521 B T scribed on a pine tree 18 ins in diameter brs S. $30^{\circ} 29' E$. 15.1 ft., and an X-2521 B R chiseled on a granite boulder 18 ins x 24 ins x 18 ins high brs N. $54^{\circ} 30' E$. 17.3 ft., and the NE cor of Sec 34 Tp 23 S. R. 20 E. brs. N. $24^{\circ} 50' 30'' W$. 1695.0 ft.,
- Thence S. $10^{\circ} 49' E$.
- 300.0 to original location for E E C.
- 600.0 same bearing to Cor.No.3, the SE cor identical with location, a pine post 5 ins in diameter 4 ft long set 1 ft in the ground to bedrock surrounded by a mound of stones and scribed 3-2521 B L, whence an X-2521 B T scribed on an oak tree 3 ins in diameter brs. S. $25^{\circ} 10' W$. 3.0 ft., and a similar scribing on an oak tree 3 ins in diameter brs N. $9^{\circ} E$. 8.25 ft.
- Thence S. $79^{\circ} 11' W$
- 182.3 to intersection with line 1-2 White Fawn lode, Survey No.1811 at S. $82^{\circ} 23' E$. 4.0 ft from Cor.No.1
- 187.4 same bearing to intersection with line 5-1 White Fawn lode Survey No.1811 identical with line 2-3 Bertha Tucker lode of this survey, at S. $34^{\circ} 24' W$. 1.8 ft from Cor.No.1 and 137.9 ft from Cor.No.2 of the White Fawn and Bertha Tucker lodes, respectively
- 841.3 same bearing to intersection with W side of Sec 35 Tp 23 S R 20 E at S. $0^{\circ} 02' 30'' W$. 2285.4 ft., from the NW cor and N. $0^{\circ} 02' 30'' E$. 2978.6 ft from the SW cor.
- 893.4 same bearing to intersection with line 4-1 Bertha Tucker lode, identical with line 2-3 Florence S. lode of this survey at S. $27^{\circ} 37' W$. 575.9 ft from Cors No.1 and 2 of the Bertha Tucker and Florence S. lodes respectively

Feet.

BRINTON (Con.)

1500.0 same bearing to Cor.No.4 the SW cor identical with location and on line 1-2 Helen Gould lode of this survey a pine post 6 ins in diameter 4 ft long set 1 ft in the ground in a mound of stones and scribed 4-2521 B L whence an X-2521 B R chiseled on a limestone boulder 2 ft x 18 ins x 2 ft high brs S. 70° W 13.4 ft., and an X-2521 B T scribed on a pine tree 14 ins in diameter brs. N. 32° E. 22.0 ft.

Thence N. 10° 49' W.

200.8 to intersection with line 4-1 Florence S. lode of this survey at S. 27° 37' W. 795.6 ft from Cor.No.1

300.0 same bearing to original location for W E C

600.0 same bearing to Cor.No.1 the place of beginning.

Ledge.

The presumed course of the ledge on this claim is from the W E C location N. 79° 11' E. 1500 ft.

----- IRON CAP -----

Beginning at Cor.No.1 the NW cor identical with location and with Cor.No.4 Peake lode of this survey and on line 1-2 Independence lode of this survey, cor marked by an X-2521 1-I C L 4-P L chiseled on a limestone cliff 20 ft high chiseling 4 ft above the ground, whence a pine post 4 ins in diameter 4 ft long set 1 ft in the ground in a mound of stones and scribed X-2521 4 P L 1-I C L, W C brs S. 10° 49' E 3.1 ft., and a pine post 4 ins in diameter and scribed the same brs S. 79° 11' W. 5.0 ft., and U S M M No 1811 brs. N. 25° 55' E 537.0 ft,

Thence N. 79° 11' E

888.8 to intersection with W side of Sec 35 Tp 23 S R 20 E at S. 0° 02' 30" W. 1063.5 ft from the NW cor and N. 0° 02' 30" E. 4200.5 ft from the S W cor

Feet

IRON CAP (Con.)

1500.0 same bearing to Cor.No.2 the NE cor identical with location and with Cor.No.3 Peake lode of this survey a pine post 4 ft long 4 ins sq set 1 ft in the ground in a mound of stones and scribed 2-2521 I C L whence an X-2521 B R chiseled on a granite boulder 3 ft x 3 ft x 1 ft high brs S. 46° 38' E. 7.6 ft., and a similar chiseling on a granite boulder 3 ft x 5 ft x 1 ft high brs N. 44° 44' W. 12.95 ft. and the NE cor Sec 34 Tp 23 S R 20 E brs N. 32° 17' 30" W. 1122.4 ft.

Thence S. 10° 49' E

300.0 to original location for E E C

600.0 same bearing to Cor.No. 3 the SE cor identical with location and with Cor.No.2 Brinton lode of this survey a pine post as before described, scribed 3-2521 I C L,

Thence S. 79° 11' W

723.1 to intersection with line 1-2 Florence S. lode of this survey at S. 62° 23' E. 360.4 ft from Cor No 1

726.3 same bearing to intersection with W side line of Sec 35 Tp 23 S R 20 E. at S. 0° 02' 30" W. 1674.5 ft from the NW cor and N. 0° 02' 30" E. 3589.5 ft from the SW cor

1183.2 same bearing to intersection with line 4-1 Florence S lode of this survey at S. 27° 37' W. 286.0 ft from Cor.No.1

1500.0 same bearing to Cor.No.4, the SW cor identical with location and with Cor.No.1 Brinton lode of this survey, a pine post as before described, scribed 4-2521 I C L

Thence N. 10° 49' W

200.0 to Cors No.1 and 2 of the Helen Gould and Independence lodes of this survey, respectively,

300.0 same bearing to original location for W E C

Feet

IRON GAP (Con)

600.0 same bearing to Cor.No.1 the place of beginning.

Ledge.

The presumed course of the ledge on this claim is from the W E C of location N. 79° 11' E 1500 ft.

----- PEAKE -----

Beginning at Cor.No.1 the NW cor identical with location and on line 1-2 Independence lode of this survey, a pine post 5 ins in diameter set on bedrock and surrounded by a mound of stones scribed 1-2521 P L whence an X-2521 B.R. chisled on a limestone cliff 25 ft high chiseling 5 ft above the ground brs N. 6° 50' W. 8.9 ft., and a similar chiseling on limestone bedrock 10 ft x 20 ft brs. S. 38° 30' E. 6.52 ft., and U S M M No.1811 brs S. 72° 59' E. 363.3 ft

Thence N. 79° 11' E

1003.9 to intersection with W line of Sec 35 Tp 23 SR 20 E at S. 0° 02' 30" W 452.6 ft from the NW cor and N. 0° 2' 30" E. 4811.4 ft from the SW cor

1500.0 same bearing to Cor.No.2 the NE cor identical with location an ash post 5 ins in diameter set 1 ft in the ground in a mound of stones and scribed 2-2521 P L whence an X-2521 B R chiseled on a granite boulder 2 ft x 2 ft x 1 ft high brs S. 31° W. 14.3 ft., and an X-2521 B. T. scribed on an oak tree 10 ins in diameter brs N. 83° E. 8.2 ft. and the NE cor Sec 34 Tp 23 S R 20 E. brs. N. 53° 34' W. 605.3 ft

Thence S. 10° 49' E.

300.0 to original location for E E C

600.0 same bearing to Cor.No. 3 the SE cor identical with location and with Cor.No.2 Iron Gap lode of this survey a pine post as before described, scribed 3-2521 P L

Thence S. 79° 11' W

611.2 to intersection with W. line of Sec 35 Tp 23 S R 20 E at S. 0° 02' 30" W. 1063.5 ft from the NW cor and N. 0°

PEAKE (Con.)

1500.0 02' 30"E. 4200.5 ft from the SW cor. of
 same bearing to Cor.No.4, the SW cor identical with
 location and with Cor.No.1 Iron Cap lode of this survey
 a chiseling on rock as before described

Thence N. 10° 49' W

300.0 to original location for W E C

600.0 same bearing to Cor.No.1 the place of beginning

Ledge.

The presumed course of the ledge on this claim is
 from the W E C location N. 79° 11' E 1500 ft.

A R E A S.

Total and net area Independence lode		20.661 A.
" " " Peake lode		20.661
" " " Bertha Tucker lode		16.529
Total area Helen Gould lode	15.853 A	
Less area in conflict with New Strike No.2, Survey No. 1811	0.239	
Net area Helen Gould lode,		15.614
Total area Florence S. lode	20.661	
Less area in conflict with Helen Gould lode,	2.773 2.273	17.888
Net area Florence S. lode		17.388
Total area Iron Cap lode	20.661	
Less area in conflict with Florence S lode	1.183	
Net area Iron cap lode		19.478
Total area Brinton lode,	20.661	
Less area in conflict with Florence S. lode	9.859	
Less area in conflict with Bertha Tucker lode	4.550	
Less area in conflict with White Fawn lode, Survey No.1811	0.000	14.409
Net area Brinton lode,		6.252
Net area group		116.583 A. 117.083

IMPROVEMENTS.

I hereby certify that the value of the labor and improvements on the claims of this group, or for their benefit, placed thereon by the claimant or its grantors, is not less than Five hundred dollars for each location and that said improvements consist of:

BERTHA TUCKER.

No. 1	Discovery cut, 5 X 10 X 8 ft, brs from Cor. No. 4	
	N. 61° 55' E. 520 ft., value	\$ 50.00
No. 2	Cut 4 X 12 X 10 ft. brs from Cor. No. 4	
	N. 60° 15' E. 430 ft., value	100.00
No. 3	Cut, 4 X 12 X 10 ft. brs from Cor. No. 4	
	N. 85° 10' E. 180 ft., value,	100.00
No. 4	Cut, 4 X 12 X 10 ft. brs from Cor. No. 2	
	N. 66° 10' W. 210 ft., value	100.00
No. 5	Tunnel, 5 X 7 ft, 222 ft long, course N. 44° W.	
	From point in tunnel 59 ft. from mouth, a cross-cut runs S. 51° W., 67 ft., thence S. 65° W., 131 ft.	
	Mouth of tunnel brs from Cor. No. 3, N. 34° 24' E.	
	532 ft. Length of tunnel and crosscut, 420 ft.	
	Value at \$10.00 per foot, \$4200.00, of which	
	1/7 is credited to this claim,	<u>600.00</u>
	Total improvements Bertha Tucker lode,	\$ 950.00

FLORENCE S.

No. 1	Discovery cut, 5 X 12 X 11 ft. and tunnel	
	5 X 6 X 7 ft. course N. 45° W. Mouth of cut	
	brs from Cor. No. 3, N. 55° 20' W., 295 ft., value	\$ 175.00
No. 2	Open cut, 5 X 10 X 8 ft. brs from Cor. No. 3	
	N. 58° W. 302 ft., value,	50.00
No. 3	Open cut, 10 ft. long, 34 ft. wide, 9 ft. face,	
	brs from Cor. No. 3, N. 56° 30' W. 290 ft., value,	500.00
	1/7 interest in tunnel No. 5, Bertha Tucker,	<u>600.00</u>
	Total improvements, Florence S. lode,	\$1325.00

IMPROVEMENTS (Con.)

BRINTON

No.1	Discovery cut, 4 X 12 X 10 ft. brs from Cor. No. 2, S. 34° 15' W. 425 ft., value,	\$ 100.00
	1/7 interest in tunnel No. 5, Bertha Tucker,	<u>600.00</u>
	Total improvements, Brinton lode,	\$ 700.00

IRON CAP

No.1	Discovery cut, 4 X 12 X 10 ft. brs from Cor. No. 4, N. 10° E. 320 ft., value,	\$ 100.00
	1/7 interest in tunnel No. 5, Bertha Tucker,	<u>600.00</u>
	Total improvements, Iron Cap lode,	\$ 700.00

PEAKE

No.1	Discovery cut, 4 X 12 X 10 ft. brs from Cor. No. 4, N. 33° 50' E. 423 ft., value,	\$ 100.00
	1/7 interest in tunnel No. 5 Bertha Tucker,	<u>600.00</u>
	Total improvements, Peake lode,	\$ 700.00

INDEPENDENCE

No.1	Discovery cut, 5 X 12 X 11 ft. brs from Cor. No. 2, N. 87° W. 310 ft., value,	\$ 100.00
No.2	Open cut 4 X 12 X 10 ft. brs from Cor. No. 2 N. 87° W. 128 ft., value	100.00
	1/7 interest in tunnel No. 5, Bertha Tucker,	<u>600.00</u>
	Total improvements Independence lode,	\$ 800.00

HELEN GOULD

No.1	Discovery cut, 5 X 10 X 6 ft. brs from Cor. No. 1, S. 61° W. 318 ft., value,	\$ 25.00
No.2	Shaft, 4 X 6 X 10 ft. brs from Cor. No. 1, S. 30° W. 310 ft., value	\$ 100.00
No.3	Shaft 4 X 6 X 40 ft. brs from Cor. No. 1 S. 26° 40' W. 305 ft., value,	400.00
No.4	Open cut 5 X 12 X 8 ft. brs from Cor. No. 1 S. 24° 30' W. 230 ft., value,	50.00
No.5	Open cut 6 X 30 X 20 ft. brs from Cor. No. 1 S. 12° W. 390 ft., value,	700.00
No.6	Open cut, 4 X 12 X 10 ft. brs from Cor. No. 2	

IMPROVEMENTS (Con.)

N. 50°W. 290 ft., value,	\$ 100.00
1/7 interest in tunnel No. 5, Bertha Tucker,	600.00
Total improvements Helen Gould lode,	\$1975.00
Total improvements on group,	\$7150.00

OTHER IMPROVEMENTS.

Blacksmith shop, 14 X 18 ft. sides and roof iron covered stands at the mouth of Bertha Tucker tunnel No. 5

From mouth of above tunnel, engine house bears S. 51° 20' E.

1260 ft. Engine house 30 X 36 ft. iron covered; contains 65 H.P. gas engine, and compressor of 6 drill capacity.

Air is carried from power house to tunnel in a 3" pipe.

The company has also erected near the power house, 2 water tanks, 2000 gallons each; 2 bunk houses 14 X 20 ft. each; boarding house, 14 X 24 ft.; office, 10 X 12 ft. store house, 10 X 12 ft.

ADJOINING CLAIMS.

North	Unoccupied.
East	Unoccupied ground; White Fawn, Survey No. 1811, Joseph Curtis, owner.
South	New Strike No. 2, White Fawn, Survey No. 1811, Joseph Curtis, owner.
West	Property of P. B. Wickersham, names of claims unknown.

LOCATION.

This survey is located in Sections 34 and 35, T. 23 S. R. 20 E., G. & S. R. B. & M., in the Hartford Mining District, Cochise County, Arizona. *in the Garces Forest Reserve.*

INSTRUMENT.

This survey was made with a Buff & Buff mining transit; the courses were deflected from the true meridian as determined by direct solar observations; the distances were measured with 500 ft. and 100 ft. steel tapes.

Magnetic variation at all corners, 12° 40' E.

Note. I was unable to find the $\frac{1}{4}$ Sec. Cor. between Secs. 34 and 35, T. 23 S. R. 20 E.

The discrepancies shown between the bearings and distances of the lines of this survey and those of the adjoining survey, No. 1811, are due to errors in the latter.

It is the intention of the company to develop this property by means of tunnel No. 5 on the Bertha Tucker claim, as this is the most available point from which operations can be carried on. The ground rises to the North and West from this point. The elevations of different points on the property above the mouth of the tunnel are as follows: Cor. No. 1, Florence S. 250 ft.; South end center Florence S., 400 ft. Cor. No. 1 Independence, 800 ft.; 40 ft. shaft on Helen Gould, 1000 ft.; Mineral Monument No. 1811, 1200 ft. Power house, 750 ft. below mouth of tunnel.

The length given for tunnel No. 5, Bertha Tucker, is as it was on May 23; since that time work has been continuously carried on with two air drills which average 3.3 ft. per day, each.

Dated at Bisbee, Arizona, May 30, 1908.


U. S. Deputy Mineral Surveyor.

FINAL OATHS FOR SURVEYS.

LIST OF NAMES.

A list of the names of the individuals employed by H. W. Jorgensen

United States Deputy Mineral Surveyor, to assist in running, measuring, and marking the lines, corners, and boundaries described in the foregoing field notes of the survey of the mining claim of

The Lutz Mines Company

known as the Brinton, Bertha Tucker, Iron Cap, Florence S., Helen Gould, Peake, and Independence.

and showing the respective capacities in which they acted.

Frank Rafoth, Chainman.

H. A. Shipman, Chainman.

, Axman.

, Flagman.

FINAL OATHS OF ASSISTANTS.

We, Frank Rafoth

and H. A. Shipman, do solemnly swear that we assisted

H. W. Jorgensen, United States Deputy Mineral Surveyor, in marking the corners and surveying the boundaries of the mining claim of The Lutz Mines Company

known as the Brinton, Bertha Tucker, Iron Cap, Florence S., Helen Gould, Peake, and Independence.

represented in the foregoing field notes as having been surveyed by said deputy mineral surveyor and under his direction; and that said survey has been in all respects, to the best of our knowledge and belief, faithfully and correctly executed, and the corner and boundary monuments established according to law and the instructions furnished by the United States Surveyor-General for Arizona.

Frank R. Rafoth, Chainman.

H. A. Shipman, Chainman.

, Axman.

, Flagman.

Subscribed and sworn to by the above-named persons before me this 29th

day of June, 1908

Myrtle Mc Gooch
Notary Public.

FINAL OATH OF U. S. DEPUTY MINERAL SURVEYOR

I, H. W. Jorgensen, U. S. Deputy Mineral Surveyor, do solemnly swear that, in pursuance of instructions received from the United States Surveyor General for Arizona, dated February 27, 1908, I have, in strict conformity to the laws of the United States, the official regulations and instructions thereunder, and the instructions of said Surveyor General, faithfully and correctly executed the survey of the Mining Claim of The Lutz Mines Company, known as the Helen Gould, Independence, Peake, Iron Cap, Brinton, Florence S., Bertha Tucker, situate in Hartford Mining District, Cochise County, Arizona, in Sections 34 and 35 Township No. 23 S., Range No. 20 E., G. & S. R. B. & M., and designated as Survey No. 2521, as represented in the foregoing field notes, which accurately show the boundaries of said mining claim as distinctly marked by monuments on the ground, and described in the attached copy of the location certificate, which was received by me from the Surveyor General with said instructions, and that all the corners of said survey have been established and perpetuated in strict accordance with the law, official regulations and instructions thereunder; and I do further solemnly swear that the foregoing are the true and original field notes of said survey and my report therein, and that the labor expended and improvements made upon said mining claim by claimant or its grantors are as therein fully stated, and that the character, extent, location and itemized value thereof are specified therein with particularity and full detail, and that no portion of said labor or improvements so credited to this claim has been included in the estimate of expenditures upon any other claim.

H. W. Jorgensen
U. S. Deputy Mineral Surveyor.

Subscribed and sworn to by the said H. W. Jorgensen
U. S. Deputy Mineral Surveyor, before me Myrtle Mc Gowan
a Notary Public in and for this 29th
day of June, 1908.

My commission expires Oct. 31 - 1911.
Myrtle Mc Gowan
Notary Public.

Affidavit of Five Hundred Dollars Improvements.

We, Frank Rafoth, and H. A. Shipman

of lawful age, being first duly sworn according to law, depose and say: That we are acquainted with the Brinton, Bertha Tucker, Florence S. Helen Gould, Independence, Iron Cap, Peake mining claim, situate in Hartford Mining district, Cochise County, Arizona Territory, for which The Lutz Mines Company

has made application for survey prior to application for patent under the provisions of the act of Congress, approved May 10, 1872; and that the labor done and improvements made thereon by the applicant and its grantor exceed Five Hundred Dollars in value, and further that we are not personally interested in said mine.

Frank Rafoth
H. A. Shipman

TERRITORY OF ARIZONA,
County of Cochise } ss:

Sworn to and subscribed before me, this 29th day of June, 1908



Myrtle Mc Gowan

14396b400-8-04

My commission expires Oct. 31-1911.

Notice of Mining Location

**LODE
QUARTZ CLAIM**

To All Whom It May Concern:

THIS MINING CLAIM, the name of which is the Helen Gould Mining Claim, situate on lands belonging to the United States of America, and in which there are valuable mineral deposits, was entered upon and located for the purpose of exploration and purchase by Edward S. Campbell

the undersigned, on the 1st day of January 1900

The length of this claim is fifteen hundred (1500) feet, and said claim is seventy-five (75) feet, in a Northerly direction and fourteen hundred & twenty five feet in a Southerly direction from the center of the discovery shaft, at which this notice is posted, lengthwise of the claim, together with three hundred (300) feet in width of the surface grounds, on each side of the center of said claim. The general course of the lode deposit and premises is from the discovery shaft to the South

The claim is situated and located in Hartford Mining District, in Cochise County, in the Territory of Arizona, about (100 ft) one thousand feet in a Northwesterly direction from the old Black Bear Mine "Shaft" in Ash Canyon Huachuca Mountains and is an extention of the "Hilda Mining Claim to the South"

The surface boundaries of the claim are marked upon the ground as follows: Beginning at

at a point in a Northerly direction of seventy five (75) feet from the discovery shaft, at which this notice is posted, being in the center of the North end line of said claim; thence east three hundred feet to a stone monument being the North East corner of said claim; thence seven hundred & fifty feet to a stone monument at the center of the East side line of said claim; thence seven hundred & fifty feet to a stone monument being at the South East corner of said claim; thence three hundred (300) feet to a stone monument at the center of the South end of said claim; thence three hundred feet to a stone monument, being at the South West corner of said claim; thence seven hundred & fifty feet to a stone monument being at the center of the West side line of said claim; thence seven hundred & fifty feet to a stone monument at the North West corner of said claim; thence three hundred feet to the place of beginning.

All done under the provisions of Chapter Six, of Title XXXII, of the Revised Statutes of the United States, and of an Act of the General Assembly of Arizona, entitled "An Act Concerning Mines," approved March 20th, 1895. and amended March 2d 1899.

Dated and posted on the ground this 1st day of January 1900

Witnessed by C.E. Cummings

Edward S. Campbell "Locator"

Filed and recorded at ^{the} request of E.S. Campbell Jan 29, A.D. 1900 at 9 A.M. in Book 17, Record of Mines, at Page 380.

Notice of Mining Location

LODE CLAIM

To All Whom It May Concern:

This Mining Claim, the name of which is the Independence Mining Claim, situate on lands belonging to the United States of America, and in which there are valuable mineral deposits, was entered upon and located for the purposes of exploration and purchase by

(Locator must insert either "a citizen of the United States," or, "who has declared his intention to become a citizen of the United States.")

the undersigned, on the 3 day of January 1903

The length of this claim is Fifteen Hundred feet,

and we claim 1425 feet,

in a northerly direction and 75

feet in a southerly direction from

the center of the discovery shaft, at which this notice is posted, lengthwise of the claim, together

with 300 feet in width of the surface grounds, on each

side of the center of said claim. The general course of the lode deposit and premises is from the

northerly to the Southerly

The claim is situated and located in the Hartford Mining District, in

Cochise County, in the Territory of Arizona, about 4 miles

in a northwesterly direction from the mouth of Ash Canyon and

adjoining the Helen Gould mining claim on the north

The surface boundaries of the claim are marked upon the ground as follows: Beginning at monument of stones

at a point ~~xxx~~ in southerly direction 75 feet from

the discovery shaft (at which this notice is posted), being in the center of the south

end line of said claim; thence 300 feet to a monument of stones

, being the south west corner of said claim; thence

1500 feet to a monument of stones, being at the

north west corner of said claim; thence 300 feet

to a monument of stones at the center of the north end of said claim;

thence 300 feet to a monument of stones, being at the

northeast corner of said claim; thence 1500

feet to a monument of stones at the southeast corner of said claim;

thence 300 feet to the place of beginning.

All done under the provisions of Chapter Six, of Title XXXII, of the Revised Statutes of the United States, and of an Act of the General Assembly of Arizona, entitled "An Act to Revise and Codify the Laws of the Territory of Arizona," approved March 16, 1901.

Dated and posted on the ground this 3rd day of January 1903

Filed and recorded at request of C. E. Cummings
E. S. Campbell Jan. 10, 1903 at
9. A.M. in Book 22, Record of E. S. Campbell
Mines, at Page 520.

TERRITORY OF ARIZONA,

County of..... } ss.

I,....., County Recorder in and for the County and Territory aforesaid, do hereby certify that the within instrument was filed for record at.....o'clock,.....M., on this.....day of.....190..., and duly recorded in Book No..... of.....Records of.....County, Arizona, at pages.....

WITNESS my hand and official seal the day and year first above written.

..... County Recorder.

Notice of Location

LODE CLAIM

Dated..... 190.....

Filed and Recorded at request of.....

A. D. 190.....

at..... M.

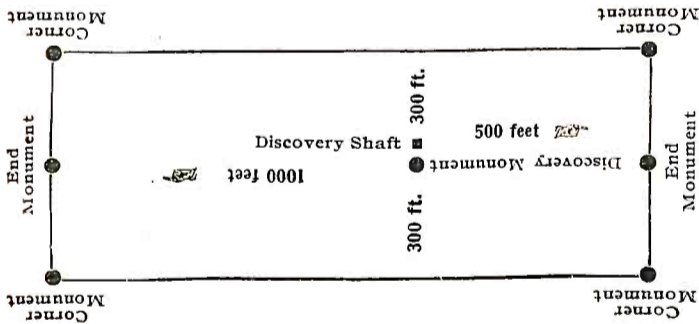
Book.....

Pages.....

County Recorder.

By..... Deputy Recorder.

THE H. H. McNEIL CO., PRINTERS, PHOENIX, ARIZONA.




This diagram is to give locator a general idea of plan of location under the new law. The Discovery Shaft can be in the center of claim or any distance from either end desired. In the diagram it is placed 500 feet from one end and 1000 feet from the other. Commence description of claim at a center end monument, giving its distance and direction from center of Discovery Shaft; thence bound the claim in either direction. In description be careful to state locality of claim with reference to some natural object, or permanent monument, as will identify the claim.

TERRITORY OF ARIZONA,)
 : SS.
COUNTY OF COCHISE.)

I, C. A. McDonald, County Recorder in and for said County, hereby certify that I have compared the annexed and foregoing copy with the original Notice of Mining Location of the Independence Mining Claim, filed for record in my office on the 10th day of January, A.D. 1903, and recorded in Book 22, Record of Mines, at Page 520, and that the same is a full, true and correct copy of said original and of the whole thereof.

Witness my hand and seal of office this 17th day of January, A.D. 1908.



County Recorder.

Notice of Mining Location

25

LODE CLAIM

To All Whom It May Concern:

This Mining Claim, the name of which is the Peake
Mining Claim, situate on lands belonging to the United States of America, and in which there
are valuable mineral deposits, was entered upon and located for the purposes of exploration and
purchase by C. E. Cummings, a citizen of the United States

(Locator must insert either "a citizen of the United States," or, "who has declared his intention to become a citizen of the United States.")

the undersigned, on the 22 day of March 1906.

The length of this claim is 1500 feet,
and 1 claim 300 feet,
in a westerly direction and 1200
feet in a easterly direction from
the center of the discovery shaft, at which this notice is posted, lengthwise of the claim, together
with 300 feet in width of the surface grounds, on each
side of the center of said claim. The general course of the lode deposit and premises is from the
West to the East.

The claim is situated and located in the Hartford Mining District, in
Cochise County, in the Territory of Arizona, about $\frac{1}{2}$ mile
in a Northwesterly direction from the Old Black Bear Mine in the
North Fork of Ash Canyon, Huachuca Mts said claim lying mostly on the
Miller Canyon side of Miller Peake and joining the "Iron Cap" claim on
the North and the "Independence" claim on the east.

The surface boundaries of the claim are marked upon the ground as follows: Beginning at
a stone monument, situated on the highest of Miller Peak.

at a point in a westerly direction of 300 feet from
the discovery shaft (at which this notice is posted), being in the center of the west
end line of said claim; thence 300 feet to a stone monument
, being the northwest corner of said claim; thence
1500 feet to a stone monument, being at the
northeast corner of said claim; thence 300 feet
to a stone monument at the center of the east end of said claim;
thence 300 feet to a stone monument, being at the
southeast corner of said claim; thence 1500
feet to a stone monument at the south west corner of said claim;
thence 300 feet to the place of beginning.

All done under the provisions of Chapter Six, of Title XXXII, of the Revised Statutes on
the United States, and of an Act of the General Assembly of Arizona, entitled "An Act to
Revise and Codify the Laws of the Territory of Arizona," approved March 16, 1901.

Dated and posted on the ground this 22 day of March 1906.

Witnessed by
A. K. Campbell

C. E. Cummings
"Locator"

Filed and recorded at request of C. E. Cummings Apr. 12, 1906 at 9. A.M.
in Book 36, Record of Mines, at Page 225

TERRITORY OF ARIZONA,

County of..... } ss.

I,....., County Recorder in and for the County and Territory aforesaid, do hereby certify that the within instrument was filed for record at.....o'clock,.....M., on this.....day of.....190..., and duly recorded in Book No..... of.....Records of.....County, Arizona, at pages.....

WITNESS my hand and official seal the day and year first above written.

..... County Recorder.

Notice of Location

LODE CLAIM

Dated..... 190.....

Filed and Recorded at request of.....

A. D. 190.....

at.....M.

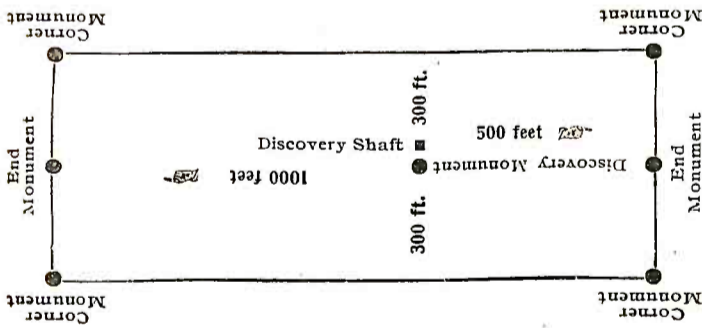
Book.....

Pages.....

County Recorder.

By..... Deputy Recorder.

THE H. H. McNEIL CO., PRINTERS, PHOENIX, ARIZONA.



This diagram is to give locator a general idea of plan of location under the new law. The Discovery Shaft can be in the center of claim or any distance from either end desired. In the diagram it is placed 500 feet from one end and 1000 feet from the other. Commence description of claim at a center end monument, giving its distance and direction from center of Discovery Shaft; thence bound the claim in either direction. In description be careful to state locality of claim with reference to some natural object, or permanent monument, as will identify the claim.

Notice of Mining Location

LODE CLAIM

To All Whom It May Concern:

This Mining Claim, the name of which is the Iron Cap Mining Claim, situate on lands belonging to the United States of America, and in which there are valuable mineral deposits, was entered upon and located for the purposes of exploration and purchase by C. E. Cummings, a citizen of the United States

(Locator must insert either "a citizen of the United States," or, "who has declared his intention to become a citizen of the United States.")

the undersigned, on the 22 day of March 1906.

The length of this claim is 1500 feet, and I claim 1500 feet, in a easterly direction ~~and~~ ~~feet~~ ~~direction~~ from

the center of the discovery shaft, at which this notice is posted, lengthwise of the claim, together with 300 feet in width of the surface grounds, on each side of the center of said claim. The general course of the lode deposit and premises is from the West to the East.

The claim is situated and located in the Hartford Mining District, in Cochise County, in the Territory of Arizona, about 1/2 mile in a northwesterly direction from the Old Black Bear Mine in the North Fork of Ash Cañon, Huachuca Mts. said claim lying on the South side of Miller Peake, in said named Cañon joining the Helen Gould and "Independence" to the east and the "Florence S." to the north.

The surface boundaries of the claim are marked upon the ground as follows: Beginning at a stone monument

at a point ~~xxx~~ ~~direction~~ ~~feet from~~ the discovery shaft (at which this notice is posted), being in the center of the west end line of said claim; thence 300 feet to a stone monument, being the north west corner of said claim; thence 1500 feet to a stone monument, being at the north east corner of said claim; thence 300 feet to a stone monument at the center of the east end of said claim; thence 300 feet to a stone monument, being at the southeast corner of said claim; thence 1500 feet to a stone monument at the southwest corner of said claim; thence 300 feet to the place of beginning.

All done under the provisions of Chapter Six, of Title XXXII, of the Revised Statutes of the United States, and of an Act of the General Assembly of Arizona, entitled "An Act to Revise and Codify the Laws of the Territory of Arizona," approved March 16, 1901.

Dated and posted on the ground this 22 day of March 1906.

Witnessed by
A. K. Campbell

C. E. Cummings
"Locator"

Filed and recorded at request of C. E. Cummings Apr. 12 1906 at 9. A.M. in Book 36, Record of Mines, at Page 224.

TERRITORY OF ARIZONA,

County of..... } ss.

I,....., County Recorder in and for the County and Territory aforesaid, do hereby certify that the within instrument was filed for record at.....o'clock,.....M., on this.....day of.....190..., and duly recorded in Book No..... of.....Records of.....County, Arizona, at pages.....

WITNESS my hand and official seal the day and year first above written.

..... County Recorder.

Notice of Location

LODE CLAIM

Dated.....190.....

Filed and Recorded at request of

..... A. D. 190.....

at.....M.

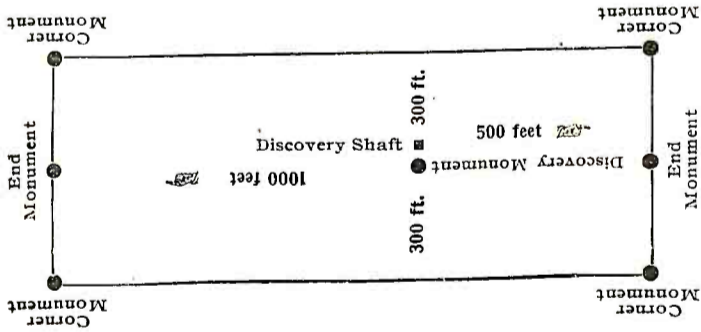
Book.....

Pages.....

..... County Recorder.

By..... Deputy Recorder.

THE H. H. McNEIL CO., PRINTERS, PHOENIX, ARIZONA.



This diagram is to give locator a general idea of plan of location under the new law. The Discovery Shaft can be in the center of claim or any distance from either end desired. In the diagram it is placed 500 feet from one end and 1000 feet from the other. Commence description of claim at a center end monument, giving its distance and direction from center of Discovery Shaft; thence bound the claim in either direction. In description be careful to state locality of claim with reference to some natural object, or permanent monument, as will identify the claim.

TERRITORY OF ARIZONA,)
 : SS.
COUNTY OF COCHISE.)

I, C. A. McDonald, County Recorder in and for said County, hereby certify that I have compared the annexed and foregoing copy with the original Notice of Mining Location of the Iron Cap Mining Claim, filed for record in my office on the 12th day of April, A.D. 1906, and recorded in Book 36, Record of Mines, at Page 224, and that the same is a full, true and correct copy of said original and of the whole thereof.

Witness my hand and seal of office this 17th day of January, A.D. 1908.



County Recorder.

Notice of Mining Location

29

LODE CLAIM

To All Whom It May Concern:

This Mining Claim, the name of which is the Brinton Mining Claim, situate on lands belonging to the United States of America, and in which there are valuable mineral deposits, was entered upon and located for the purposes of exploration and purchase by C. E. Cummings, a citizen of the United States

(Locator must insert either "a citizen of the United States," or, "who has declared his intention to become a citizen of the United States.")

the undersigned, on the 18 day of June 1907.

The length of this claim is 1500 feet, and I claim 1450 feet, in a southerly direction and 50 feet in a northerly direction from the center of the discovery shaft, at which this notice is posted, lengthwise of the claim, together with 300 feet in width of the surface grounds, on each side of the center of said claim. The general course of the lode deposit and premises is from the north to the south

The claim is situated and located in the Hartford Mining District, in Cochise County, in the Territory of Arizona, about $\frac{1}{2}$ mile in a northwesterly direction from the old Black Bear mine, in the north fork of Ash Canyon, Huachuca Mountains, Said claim joins ~~the~~ Helen Gould and Independence on the east, and the Iron Cap on the South.

The surface boundaries of the claim are marked upon the ground as follows: Beginning at a Stone monument

at a point in a northerly direction 50 feet from the discovery shaft (at which this notice is posted), being in the center of the north end line of said claim; thence easterly 300 feet to a monument of stones, being the northeast corner of said claim; thence southerly 1500 feet to a monument of stones, being at the southeast corner of said claim; thence westerly 300 feet to a stone monument at the center of the south end of said claim; thence westerly 300 feet to a stone monument, being at the southwest corner of said claim; thence northerly 1500 feet to a stone monument at the north west corner of said claim; thence easterly 300 feet to the place of beginning.

All done under the provisions of Chapter Six, of Title XXXII, of the Revised Statutes of the United States, and of an Act of the General Assembly of Arizona, entitled "An Act to Revise and Codify the Laws of the Territory of Arizona," approved March 16, 1901.

Dated and posted on the ground this 18 day of June 1907.

Witness: C. E. Cummings, Locator
H. W. Jorgenson

Filed and recorded at request of F. A. Sutter June 21, 1907 at 9. A.M. in Book 39, Record of Mines, at Page 344.

TERRITORY OF ARIZONA, }
 County of..... } ss.

I,....., County Recorder in and for the County and Territory aforesaid, do hereby certify that the within instrument was filed for record at.....o'clock,.....M., on this.....day of.....190..., and duly recorded in Book No..... of.....Records of.....County, Arizona, at pages.....

WITNESS my hand and official seal the day and year first above written.

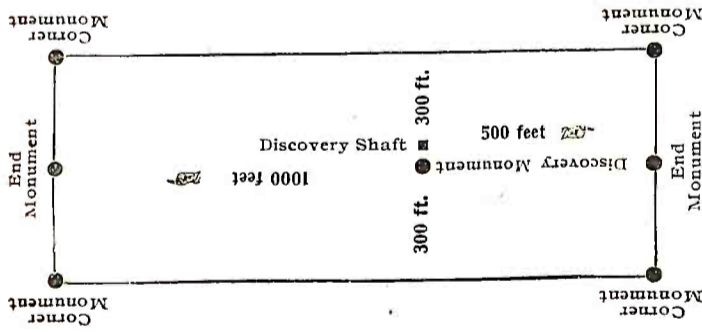
.....
 County Recorder.

Notice of Location
LODE CLAIM

Dated.....190.....
 Filed and Recorded at request of *

 A. D. 190.....
 at.....M.
 Book.....
 Pages.....
 County Recorder.
 By..... Deputy Recorder.

THE H. H. McNEIL CO., PRINTERS, PHOENIX, ARIZONA.




This diagram is to give locator a general idea of plan of location under the new law. The Discovery Shaft can be in the center of claim or any distance from either end desired. In the diagram it is placed 500 feet from one end and 1000 feet from the other. Commence description of claim at a center end monument, giving its distance and direction from center of Discovery Shaft; thence bound the claim in either direction. In description be careful to state locality of claim with reference to some natural object, or permanent monument, as will identify the claim.

TERRITORY OF ARIZONA,)
 : SS.
COUNTY OF COCHISE.)

I, C. A. McDonald, County Recorder in and for said County, hereby certify that I have compared the annexed and foregoing copy with the original Notice of Mining Location of the Brinton Mining Claim, filed for record in my office on the 21st day of June, A.D. 1907, and recorded in Book 39, Record of Mines, at Page 344, and that the same is a full, true and correct copy of said original and of the whole thereof.

Witness my hand and official seal this 17th day of January,
A.D. 1908.



County Recorder.

Notice of Mining Location

31

Lode ~~QUARTZ~~ CLAIM

To All Whom It May Concern:

THIS MINING CLAIM, the name of which is the Florence S. Mining Claim, situate on lands belonging to the United States of America, and in which there are valuable mineral deposits, was entered upon and located for the purpose of exploration and purchase by C. E. Cummings

the undersigned, on the 27th day of July 1900.

The length of this claim is fifteen hundred (1500) feet, and said claim is one hundred (100) feet, in a southerly direction and fourteen hundred (1400) feet in a northeasterly direction from the center of the discovery shaft, at which this notice is posted, lengthwise of the claim, together with three hundred (300) feet in width of the surface grounds, on each side of the center of said claim. The general course of the lode deposit and premises is from the discovery shaft to the Northeast

The claim is situated and located in Hartford Mining District, in Cochise County, in the Territory of Arizona, about one thousand five hundred feet in a northwesterly direction from the workings of the old Block Bear Mine in Ash Canyon Huachuca Mountains and adjoining the claim known as "new Strike No 2" owned by Joseph Curtis, on the North.
The surface boundaries of the claim are marked upon the ground as follows: Beginning at

a monument

at a point in a Southwesterly direction of one hundred feet from the discovery shaft, at which this notice is posted, being in the center of the S. W. end line of said claim; thence three hundred feet to a Stone Monument

being the Southwest corner of said claim; thence Seven hundred & fifty feet to a Stone monument at the center of the Northwest side line of said claim; thence seven hundred & fifty feet to a Stone Monument being at the Northwest corner of said claim; thence three hundred feet to a stone monument at the center of the N. E. end of said claim; thence three hundred feet to a stone monument, being at the northeast corner of said claim; thence seven hundred & fifty feet to a Stone monument being at the center of the Southeast side line of said claim; thence seven hundred & fifty feet to a Stone monument at the Southeast corner of said claim; thence three hundred (300) feet to the place of beginning.

All done under the provisions of Chapter Six, of Title XXXII, of the Revised Statutes of the United States, and of an Act of the General Assembly of Arizona, entitled "An Act Concerning Mines," approved March 20th, 1895. and amended March 2d, 1899.

Dated and posted on the ground this 27th day of July 1900


C. E. Cummings "Locator"

Filed and recorded at request of C. E. Cummings Sep. 14 A.D. 1900 at 1. P.M. in Book 18, Record of Mines, at Page 220.

TERRITORY OF ARIZONA,)
 : SS.
COUNTY OF COCHISE.)

I, C. A. McDonald, County Recorder in and for said County, hereby certify that I have compared the annexed and foregoing copy with the original Notice of Mining Location of the Florence S Mining Claim, filed for record in my office on the 14th day of September, A.D. 1900, and recorded in Book 18, Record of Mines, at Page 220, and that the same is a full, true and correct copy of said original and of the whole thereof.

Witness my hand and seal of office, this 17th day of January, A.D. 1908.



County Recorder.

Notice of Mining Location

33

LODE CLAIM

To All Whom It May Concern:

This Mining Claim, the name of which is the Bertha Tucker
Mining Claim, situate on lands belonging to the United States of America, and in which there
are valuable mineral deposits, was entered upon and located for the purposes of exploration and
purchase by C. E. Cummings, a citizen of the United States

(Locator must insert either "a citizen of the United States," or, "who has declared his intention to become a citizen of the United States.")

the undersigned, on the 22 day of March 1906.

The length of this claim is 1500 feet,
and I claim 75 feet,
in a Southwesterly direction and 1425
feet in a Northeasterly direction from
the center of the discovery shaft, at which this notice is posted, lengthwise of the claim, together
with 300 feet in width of the surface grounds, on each
side of the center of said claim. The general course of the lode deposit and premises is from the
southwest to the Northeast.

The claim is situated and located in the Hartford Mining District, in
Cochise County, in the Territory of Arizona, about 1/4 mile
in a northwesterly direction from the Old Black Bear Mine in the
North Fork of Ash Canyon Huachuca Mountains, said claim lying para-
llel with the "Florence S." on the east, and parallel with the White
Fawn on the West.

The surface boundaries of the claim are marked upon the ground as follows: Beginning at
a stone monument

at a point in a southwesterly direction of 75 feet from
the discovery shaft (at which this notice is posted), being in the center of the southwest
end line of said claim; thence 300 feet to a stone monument
, being the southwest corner of said claim; thence
1500 feet to a stone monument, being at the
northwest corner of said claim; thence 300 feet
to a stone monument at the center of the northeast end of said claim;
thence 300 feet to a stone monument, being at the
northeast corner of said claim; thence 1500
feet to a stone monument at the southeast corner of said claim;
thence 300 feet to the place of beginning.

All done under the provisions of Chapter Six, of Title XXXII, of the Revised Statutes of
the United States, and of an Act of the General Assembly of Arizona, entitled "An Act to
Revise and Codify the Laws of the Territory of Arizona," approved March 16, 1901.

Dated and posted on the ground this 22 day of March 1906.

Witnessed by C. E. Cummings
A. K. Campbell "Locator"

Filed and recorded at request of C. E. Cummings Apr. 12 1906 at 9.
A M. in Book 36, Record of Mines, at Page 226.

TERRITORY OF ARIZONA,

County of..... } ss.

I,....., County Recorder in and for the County and Territory aforesaid, do hereby certify that the within instrument was filed for record at.....o'clock,.....M., on this.....day of.....190..., and duly recorded in Book No..... of.....Records of.....County, Arizona, at pages.....

WITNESS my hand and official seal the day and year first above written.

..... County Recorder.

Notice of Location

LODE CLAIM

Dated.....190.....

Filed and Recorded at request of.....

..... A. D. 190.....

at.....M.

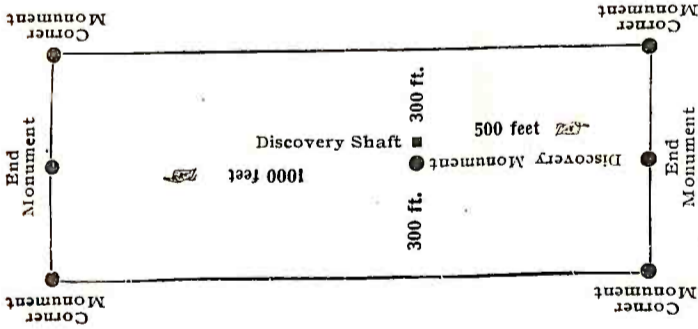
Book.....

Pages.....

..... County Recorder.

By..... Deputy Recorder.

THE H. H. MONEIL CO., PRINTERS, PHOENIX, ARIZONA.



This diagram is to give locator a general idea of plan of location under the new law. The Discovery Shaft can be in the center of claim or any distance from either end desired. In the diagram it is placed 500 feet from one end and 1000 feet from the other. Commence description of claim at a center end monument, giving its distance and direction from center of Discovery Shaft; thence bound the claim in either direction. In description be careful to state locality of claim with reference to some natural object, or permanent monument, as will identify the claim.

U. S. SURVEYOR GENERAL'S FINAL CERTIFICATE ON
FIELD NOTES.

DEPARTMENT OF THE INTERIOR,

OFFICE OF U. S. SURVEYOR GENERAL,

Phoenix, Arizona,

September 24, 1908.

I, U. S. Surveyor General for Arizona,
do hereby certify that the foregoing transcript of the Field Notes, return and approval
of the Survey of the mining claim of The Lutz Mines Company

HELEN GOULD, INDEPENDENCE, PEAKE, BRINTON,
known as the FLORENCE S., BERTHA TUCKER, IRON CAP

, situate in Hartford

Mining District, Cochise County,

Arizona, in Sections 34, 35, Township No. 23 S,

Range No. 20 E., and designated as Survey

No. 2521, has been correctly copied from the originals on
file in this office; that said Field Notes furnish such an accurate description of said
mining claim as will, if incorporated into a patent, serve fully to identify the premises,
and that such reference is made therein to natural objects or permanent monuments as
will perpetuate and fix the locus thereof.

And I further certify that five hundred dollars' worth of labor has been expended
or improvements made upon said mining claim ^{or for each of} by claimant or its grantors, and
that said improvements consist of 16 cuts, 2 shafts, 2 tunnels and
198 ft. of cross cuts, total value \$7150.00 Tunnel No. 5 on
the Bertha Tucker lode, value \$4200, being a common improvement,
and intended for the benefit and development of all the claims of
this survey, a one-seventh interest therein, valued at \$600, is
properly credited to each claim in the survey.

and that no portion of said labor or improvements has been included in the estimate of
expenditures upon any other claim.

I further certify that the plat thereof, filed in the U. S. Land Office at Phoenix,
Arizona, is correct and in conformity with the foregoing Field Notes.

Frank S. Ingalls,

United States Surveyor General for Arizona.

SURVEYOR-GENERAL'S CERTIFICATE OF APPROVAL OF FIELD
NOTES AND SURVEY OF MINING CLAIM.

Department of the Interior,

OFFICE OF U. S. SURVEYOR-GENERAL,

Phoenix, Arizona,

September 24, 1908.

I, U. S. Surveyor-General for Arizona

do hereby certify that the foregoing and hereto attached Field Notes and Return of the Survey of the
Mining Claim of The Lutz Mines Company

HELEN GOULD, INDEPENDENCE, PEAKE, IRON CAP, BRINTON, FLORENCE S.,
BERTHA TUCKER,

situate in Hartford mining district,
Cochise County, Arizona,

in Sections 34, 35, Township No. 23 S., Range No. 20 E.
designated as Survey No. 2521

executed by H. W. Jorgensen, U. S. Deputy Mineral

Surveyor, March 11- 21, 1908, under my instructions dated

February 27, 1908, have been critically examined and the necessary cor-

rections and explanations made, and the said Field Notes and Return, and the Survey they describe,

are hereby approved. A true copy of the copy of the location certificate filed by the applicant for

survey is included in the field notes.

Frank P. Sargent

U. S. Surveyor-General for Arizona.

large
map

UNITED STATES DEPARTMENT OF THE INTERIOR 9605 (956)
BUREAU OF LAND MANAGEMENT M.S. 2521
ARIZONA STATE OFFICE

NOTICE OF CANCELLATION OF MINERAL SURVEY

The Helen Gould, Independence, Peake, Iron Cap, Brinton, Florence S., and Bertha Tucker lodes, Mineral Survey No. 2521, located in sections 34 and 35, Township 23 South, Range 20 East, Gila and Salt River Meridian, Arizona, are hereby canceled.

These claims have not been filed with the Arizona State Office, Bureau of Land Management, in accordance with Section 314, 90 STAT. 2769, (43 U.S.C. 1744).

This cancellation was necessitated to clear the record.

The Mineral Survey Plat should be noted as follows:

"Helen Gould, Independence, Peake, Iron Cap, Brinton, Florence S., and Bertha Tucker lodes, M.S. No. 2521, were canceled May 3, 2012, by memo 9605 (956) M.S. 2521, which is now a part of the original field notes."

May 3, 2012
Date

Sten H. Hansen
Chief Cadastral Surveyor of Arizona