

MS.

0

2

5

5

5

du 18 1908
1
du 18 1908

4-683.

MINERAL SURVEY No. 2555

LOT No.

Arizona Land District.

FIELD NOTES

OF THE SURVEY OF THE MINING CLAIM OF

Gold Dollar Gold Mining Co.

KNOWN AS THE

Gold Dollar No. 1, Gold Dollar No. 2, Gold Dollar No. 3, Nevada

Warren Mining District,

Cochise County, Arizona

Section approx., Township 25 S., Range 24 E., Unsurveyed.

Surveyed under instructions dated June 19th, 1908

by Franklin W. Smith
U. S. Mineral Surveyor.

Claim located See location notices, 19

Survey commenced June 2nd, 19 08

Survey completed June 23rd, 19 08

6-822

Postoffice address of claimant's agent,-

R. A. Ziesemer, P.O. Box 394, Bisbee, Ariz.

Feet.

GOLD DOLLAR NO. 1 LODE.

Beginning at Cor. No. 1, the N.E. Cor., identical with location and situated on line 4-1 Gray-eagle lode, Sur. No. 2412, at S. $83^{\circ} 11'$ E. 322.6 ft. from Cor. No. 4, a pine post 4 ft. long 4 in. sq., set 18 in. in the ground in a mound of stones and scribed 1-2555 GDNo.1 L; whence a pine post of same dimensions and scribed BP 1-2555, brs N. $45^{\circ} 21'$ W. 50 ft., and a second pine post of same dimensions and scribing brs S. $12^{\circ} 36'$ W. 50 ft., no bearing monuments available, and the N.W. Cor. Sec. 18 Tp 23 S. R. 25 E., G. & S.R.B. & M., brs S. $86^{\circ} 28'$ E. 4664.2 ft.

Thence S. $12^{\circ} 36'$ W.

304.1 to original location for E.E.C.

601.4 same bearing to the intersection of line ^{1-4 Sunflower and line} 2-3 Gray eagle lode, Sur. No. 2412, at S. $83^{\circ} 11'$ E. 306 ft from Cor. No. 4-3.

648.4 same bearing to Cor. No. 2, the S.E. Cor., identical with location, a pine post 4 ft. long 4 in. sq. set 18 in. in the ground in a mound of stones and scribed 2-2555 GDNo.1L; whence a pine post of same dimensions and scribed BP 2-2555, brs N. $12^{\circ} 38'$ E. 50 ft., and a second pine post of same dimensions and scribing brs N. $46^{\circ} 44'$ W. 50 ft., no bearing monuments available.

Thence N. $46^{\circ} 44'$ W.

78.7 to the intersection of line ^{3-1 Grayeagle and line} 4-1 Sunflower lode, Sur. No. 2412, at S. $83^{\circ} 11'$ E. 238.0 ft. from Cor. No. 3-4.

359.4 same bearing to the intersection of line 3-4 Gray-eagle lode, Sur. No. 2412, at S. $11^{\circ} 2'$ W. 432.8 ft. from Cor. No. 4.

612.8 same bearing to the intersection of line 4-1 Pomp lode, Sur. No. 2412, at N. $78^{\circ} 20'$ W. 214.4-ft.

MISSING

PAGE(S)

Feet.

688.6 same bearing to Cor. No. 2, the S.E. Cor., identical with location and with Cor. No. 3 Gold Dollar No 1 lode of this survey, a pine post etc. and scribed 2-2555 GDN0.2L.

Thence N. 46° 44' W.

1500.0 to Cor. No. 3, the S.W. Cor., identical with location and with Cor. No. 2 Gold Dollar No. 3 lode of this survey, a pine post 4 ft. long 4 in. sq., set 18 in. in the ground in a mound of stones and scribed 3-2555 GDN0.2L; whence a pine post of same dimensions and scribed BP 2-3-2555, brs S. 46° 44' E. 50 ft., and a second pine post of same dimensions and scribing brs N. 46° 44' W. 50 ft., no bearing monuments available.

Thence N. 12° 36' E.

342.7 to original location for W.E.C.

685.4 same bearing to Cor. No. 4, the N.W. Cor., identical with location and with Cor. No. 1 Gold Dollar No. 3 lode of this survey, a pine post 4 ft. long 4 in. sq., set 18 in. in the ground in a mound of stones and scribed 4-2555 GDN0.2L; whence a pine post of same dimensions and scribed BP 1-4-2555, brs S. 46° 50' E. 50 ft., and a second pine post of same dimensions and scribing brs N. 46° 23' W. 50 ft., no bearing monuments available.

Thence S. 46° 50' E

1493.5 To Cor. No. 1, the place of beginning.

The presumed ^{Ledge.} course of the vein on this claim is from the E.E.C. location N. 46° 44' W. 1500 ft.

GOLD DOLLAR NO. 3 Lode.

Beginning at Cor. No. 1, the N.E. Cor., identical with location and with Cor. No. 4 Gold Dollar No. 2 lode of this survey, a pine post etc. and scribed 1-2555 GDN0.2L; whence the N.W. Cor. Sec. 18, Tp. 23 S., R. 25 E., G. & S.R.B. & M. brs S.

71° 5' 30" E. 7152.0 ft.

Thence S. 12° 36' W.

339.8

to original location for E.E.C.

685.4

same bearing to Cor. No. 2, the S.E. Cor., identical with location and with Cor. No. 3 Gold Dollar No. 2 lode of this survey, a pine post etc. and scribed 2-2555 GDN0.3L.

Thence N. 46° 44' W.

1500.0

to Cor. No. 3, the S.W. Cor., identical with location and with Cor. No. 2 Nevada lode of this survey, a pine post 4 ft. long 4 in. sq., set 18 in. in the ground and scribed 3-2555 GDN0.3L, whence a pine post of same dimensions and scribed BP 2-3-2555 brs S. 46° 44' E. 50 ft., and a second pine post of same dimensions and scribing brs N. 46° 44' W. 50 ft., no bearing monuments available.

Thence N. 12° 36' E.

345.6

to original location for W.E.C.

691.1

same bearing to Cor. No. 4, the N.W. Cor., identical with location and with Cor. No. 1 Nevada lode of this survey, a pine post 4 ft. long. 4 in. sq., set 18 in. in the ground and scribed 4-2555 GDN0.3L; whence a pine post of same dimensions and scribed BP 1-4-2555 brs N. 46° 36' W. 50 ft., and a second pine post of same dimensions and scribing brs S. 46° 23' E. 50 ft., no bearing monuments available.

Thence S. 46° ^{32'}~~35'~~ E.

1503.1

to Cor. No. 1, the place of beginning.

LEDGE:

The presumed course of the vein on this claim is from the E.E.C. location N. 46° 44' W. 1500 ft.

Feet.

NEVADA LODE.

Beginning at Cor. No. 1, the N.E. Cor., identical with location and with Cor. No. 4 Gold Dollar No. 3 Lode of this survey, a pine post etc. and scribed 1-2555 NL; whence the N.W. Cor. Sec. 18 Tp. 23 S., R. 25 E., G. & S.R.B. & M., brs S. 66° 54' E. 8542.1 ft.

Thence S. 12° 36' W.

343.6

to original location for E.E.C.

691.1

same bearing to Cor. No. 2, the S.E. Cor., identical with location and with Cor. No. 3 Gold Dollar No. 3 lode of this survey, a pine post etc. and scribed 2-2555 NL;

Thence N. 46° 44' W.

1500.0

to Cor. No. 3, the S.W. Cor., identical with location, a pinepost 4 ft. long 4 in. sq., set 18 in. in the ground and scribed 3-2555 NL; whence a pine post of same dimensions and scribed BP 3-2555 brs S. 46° 44' E. 50 ft., and a second pine post of same dimensions and scribing brs N. 12° 36' E. 50 ft., no bearing monuments available.

Thence N. 12° 36' E.

547.5

to original location for W.E.C.

695.0

same bearing, to Cor. No. 4, the N.W. Cor., identical with location, a pine post 4 ft. long, 4 in. sq., set 18 in. in the ground in a mound of stones and scribed 4-2555 NL; whence a pine post of same dimensions and scribed BP 4-2555 brs S. 12° 36' W. 50 ft., and a second pine post of same dimensions and scribing brs S. 46° 36' E. 50 ft., no bearing monuments available.

Thence S. 46° 36' E.

1502.1

to Cor. No. 1, the place of beginning.

LEDGE.

The presumed course of the vein or this claim

is from the E. E.C. location N. $46^{\circ} 44'$ W. 1500 ft.

AREAS.

Total area Gold Dollar No.1 lode		A.	18.610
Less area in conflict with Pomp lode, Sur. No. 2412.	0.327		
Less area in conflict with Gray-eagle lode, Sur. No. 2412,-	3.862		
Less area in conflict with Sun-flower lode, Sur. No. 2412,-	0.037		4.226
Net area of Gold Dollar No.1 Lode:			14.384
Total and net area of Gold Dollar No. 2 lode,-			20.349
Total and net area of Gold Dollar No. 3 lode,-			20.386
Total and net area of Nevada lode:			20.528
Total area of group:			75.647

IMPROVEMENTS:

I hereby certify that the value of the labor and improvements on this group, placed thereon by the claimant or its grantors, is not less than five hundred dollars for each location thereof, and that said improvements are as follows:

GOLD DOLLAR NO. 1 LODE.

No. 1, discovery tunnel, 4 x 6 x 20 ft. long, the mouth of which hrs from E.E.C. location S. $46^{\circ} 44'$ E. 350 ft., Value \$ 200.00

No. 2, shaft 4 x 6 x 10 ft. deep, hrs from Cor. No. 3 S. 56° E. 237 ft. Value 100.00

No. 3, shaft 4 x 6 x 10 ft. deep, hrs from Cor. No. 3 S. 56° E. 252 ft. Value 100.00

No. 4, shaft 4 x 6 x 10 ft. deep, hrs from Cor. No. 3 S. 56° E. 267 ft. Value 100.00

No. 5, shaft 4 x 6 x 10 ft. deep, hrs from Cor. No. 3 S. $56^{\circ} 5'$ E. 281 ft. Value 100.00

No. 6, shaft 4 x 6 x 10 ft. deep, hrs from Cor. No. 3 S. $54^{\circ} 10'$ E. 258 ft. Value 100.00

No. 7, open cut 6 x 8 x 10 ft. high, the

mouth of which brs from Cor. No. 3 N. 86° 40' E.
324 ft. Value \$ 100.00

No. 8, open cut, 7 x 10 x 10 ft. high, the
mouth of which brs from Cor. No. 3 N. 80° 10' E.
556 ft. Value \$ 100.00

No. 9, shaft 5 x 7 x 10 ft. deep, brs from
Cor. No. 3 S. 78° 30' E. 576 ft. Value \$ 100.00

Total improvements on claim, - \$1000.00

GOLD DOLLAR NO. 2 LODE:

No. 1, discovery shaft, 4 x 7 x 20 ft. deep,
brs from W.E.C. location S. 46° 44' E. 600 ft.
Value \$ 200.00

No. 2, shaft 4 x 6 x 10 ft. deep, brs from
W.E.C. location S. 48° 20' E. 603 ft.
Value \$ 100.00

No. 3, shaft 4 x 6 x 10 ft. deep, brs from
W.E.C. location S. 44° 45' E. 608 ft.
Value \$ 100.00

No. 4, shaft 4 x 6 x 10 ft. deep, brs from
Cor. No. 3 N. 73° 28' E. 352 ft. Value \$ 100.00

No. 5, shaft 4 x 6 x 10 ft. deep, brs from
Cor. No. 3 N. 78° 20' E. 320 ft. Value \$ 100.00

No. 6, shaft 4 x 6 x 10 ft. deep, brs from
Cor. No. 4 S. 8° 40' W. 20 ft. Value \$ 100.00

No. 7, shaft 4 x 6 x 10 ft. deep, brs from
Cor. No. 4 S. 8° 30' W. 31 ft. Value \$ 100.00

Total improvements on claim: \$ 800.00

GOLD DOLLAR NO. 3 LODE.

No. 1, discovery tunnel, 5 x 6 x 90 ft. long,
brg N. 40° W. the mouth of which brs from W.E.C.
location S. 46° 44' W. 110 ft. Value \$ 900.00

No. 2, shaft 4 x 6 x 10 ft. deep, brs from
Cor. No. 3 N. 86° 20' E. 78 ft. Value \$ 100.00

No. 3, shaft 7 x 10 x 10 ft. deep, brs from
Cor. No. 2 N. 14° 50' W. 155.0 ft. Value \$ 100.00

No. 4, shaft 4 x 7 x 10 ft. deep, brs from
Cor. No. 2 N. 22° 10' W. 117 ft. Value \$100.00

No. 5, shaft 4 x 7 x 10 ft. deep, brs from
Cor. No. 2 N. 32° 44' W. 119 ft. Value \$100.00

Total improvements on claim, - \$1300.00

NEVADA LODE.

No. 1, discovery open cut, 4 x 6 x 12 ft. high,
with tunnel 4 x 6 x 20 ft. long at face, brg N. 45°
W. The mouth of open cut brs from E.E.C. location
N. 46° 44' W. 150 ft. Value \$300.00

No. 2, shaft 7 x 7 x 9 ft. deep, brs from Cor.
No. 2 N. 11° E. 25 ft. Value \$100.00

No. 3, shaft 6 x 8 x 10 ft deep, brs from Cor.
No. 2 N. 11° E. 35 ft. Value \$100.00

No. 4, shaft 5 x 7 x 10 ft. deep, brs from
E.E.C. location S. 77° 10' W. 269 ft. Value \$100.00

No. 5, shaft 5 x 7 x 10 ft deep brs from
same point S. 69° 18' W. 280 ft. Value \$100.00

No. 6, shaft 5 x 7 x 10 ft. deep, brs from
same point S. 68° 44' W. 279 ft. Value \$100.00

No. 7, shaft 5 x 7 x 10 ft. deep, brs from
same point S. 60° 30' W. 279 ft. Value \$100.00

Total improvements on claim: \$ 900.00

Total improvements on group: \$ 4000.00

ADJOINING CLAIMS:

North, East and West, claims and claimants un-
known.

South, - Graycagle, Sunflower and Pomp lodes,
Sur. No. 2412, owned by J. M. Johnson.

LOCATION:

This group is situated about 4 miles in an
easterly direction from the City of Bisbee, and
about 1 mile in a northeasterly direction from the
main shaft of the American-Saginaw Development Co.,

in the Warren Mining District, Cochise County,
Territory of Arizona, approximately in Tp. 23 S.,
R. 24 E., G. & S.R.B. & M., unsurveyed.

INSTRUMENT.

This survey was made with a C. L. Berger &
Sons No. 1-C Transit. The courses were deflected
from the true meridian as determined by a solar
observation, checked by an observation on Polaris.
The distances were measured with a 300 foot steel
tape. Magnetic variation $12^{\circ} 30'$ E. at all corners.

Franklin Smith

U. S. Deputy Mineral Surveyor.

Dated at Bisbee, Arizona,

June 25th, 1908.

FINAL OATHS FOR SURVEYS.

LIST OF NAMES.

A list of the names of the individuals employed by Franklin W. Smith
 United States Deputy Mineral Surveyor, to assist in running, measuring, and marking the lines, corners, and
 boundaries described in the foregoing field notes of the survey of the mining claim of Gold Dollar
Gold Mining Company,
 known as the Gold Dollar No. 1, Gold Dollar No. 2, Gold Dollar No. 3, Nevada
 and showing the respective capacities in which they acted.

J. E. Linney , *Chainman.*
H. A. Shipman , *Chainman.*
 , *Arman.*
 , *Flagman.*

FINAL OATHS OF ASSISTANTS.

We, J. E. Linney
 and H. A. Shipman, do solemnly swear that we assisted Franklin
W. Smith , United States Deputy Mineral Surveyor, in marking the corners and surveying
 the boundaries of the mining claim of Gold Dollar Gold Mining Co.
 known as the Gold Dollar No. 1, Gold Dollar No. 2, Gold Dollar No. 3, Nevada,
 represented in the foregoing field notes as having been surveyed by said deputy mineral surveyor and under his
 direction; and that said survey has been in all respects, to the best of our knowledge and belief, faithfully and
 correctly executed, and the corner and boundary monuments established according to law and the instructions
 furnished by the United States Surveyor-General for Arizona

J. E. Linney , *Chainman.*
H. A. Shipman , *Chainman.*
 , *Arman.*
 , *Flagman.*

Subscribed and sworn to by the above-named persons before me this 25th
 day of June , 1908.

W. M. Reynolds
 Notary Public in and for the County
 of Cochise, Territory of Arizona.
 My Commission expires: Oct. 20th, 1909

MISSING

PAGE(S)

Affidavit of Five Hundred Dollars Improvements.

We, H. A. Shipman, and Adolph Thorne

of lawful age, being first duly sworn according to law, depose and say: That we are acquainted with the Gold Dollar No. 1, Gold Dollar No. 2, Gold Dollar No. 3 and Nevada mining claim, situate in Warren Mining district, Cochise County, Arizona Territory, for which Gold Dollar Gold Mining Co.

has made application for survey prior to application for patent under the provisions of the act of Congress, approved May 10, 1872; and that the labor done and improvements made thereon by the applicant and its grantors exceed Five Hundred Dollars in value, and further that we are not personally interested in said mine.

H. A. Shipman
Adolph Thorne

TERRITORY OF ARIZONA, }
County of Cochise } ss:

Sworn to and subscribed before me, this 25th

day of June, 1908



E. M. Reynolds

Notary Public in and for the County of Cochise, Territory of Arizona. My Commission expires Oct. 20th, 1909

AMENDED

Notice of Mining Location

LODE CLAIM

To All Whom It May Concern:

This Mining Claim, the name of which is the Gold Dollar No. 1 Mining Claim, situate on lands belonging to the United States of America, and in which there are valuable mineral deposits, was entered upon and located for the purposes of exploration and purchase by Gold Dollar Gold Mining Co.

(by R. A. Ziesemer, Agent,)

(Locator must insert either "a citizen of the United States," or, "who has declared his intention to become a citizen of the United States.")

the undersigned, on the 8th day of June 1908

The length of this claim is 1500 feet, and we claim 350 feet, in a north-westerly direction and 1150 feet in a south-easterly direction from the center of the discovery shaft, at which this notice is posted, lengthwise of the claim, together with 300 feet in width of the surface grounds, on each side of the center of said claim. The general course of the lode deposit and premises is from the south-east to the north-west

The claim is situated and located in the Warren Mining District, in Cochise County, in the Territory of Arizona, about one mile in a north-easterly direction from the main shaft of the American-Saginaw Development Co. and is bounded on the S.E. by the Gray Eagle and Pomp lodes, and on the N.W. by the Gold Dollar No. 2.

The surface boundaries of the claim are marked upon the ground as follows: Beginning at a monument of stones,

at a point in a north-westerly direction 350 feet from the discovery shaft (at which this notice is posted), being in the center of the west end line of said claim; thence northerly by 300 feet to a post and monument, being the north-west corner of said claim; thence south-easterly 1500 feet to a post and monument, being at the north-east corner of said claim; thence southerly 300 feet to a post and monument at the center of the east end of said claim; thence southerly 300 feet to a post and monument, being at the south-east corner of said claim; thence north-westerly 1500 feet to a post and monument at the south-west corner of said claim; thence northerly 300 feet to the place of beginning.

All done under the provisions of Chapter Six, of Title XXXII, of the Revised Statutes of the United States, and of an Act of the General Assembly of Arizona, entitled "An Act to Revise and Codify the Laws of the Territory of Arizona," approved March 16, 1901.

This is an Amended Location Notice of the Gold Dollar No. 1 Mining Claim, located by Sam J. Miller

on the 22nd day of January 1901, and recorded in Book 18 page of Records of Mines, at page 560, in the office of the County Recorder of the aforesaid County of Cochise to which reference is hereby made, and this Amended Location Notice is made and posted to correct errors in the description in the said original Location Notice.

Dated and posted on the ground this 8th day of June 1908

Gold Dollar Gold Mining Co.
by R. A. Ziesemer agt.

TERRITORY OF ARIZONA,
County of COCHISE } ss.

I, *R. A. Gunn*, County Recorder in and for the County and Territory aforesaid, do hereby certify that the within instrument was filed for record at 3:15 o'clock, P. M., on this 10th day of JUN 10 1908, and duly recorded in Book No. 42 of MINING Records of Cochise County, Arizona, at pages 80.

WITNESS my hand and official seal the day and year first above written.

R. A. Gunn
County Recorder.

9 B
2729

AMENDED
Notice of Location.
LODE CLAIM.

Gedabellor No. 1

Dated 1908

Filed and Recorded at request of

R. A. Gunn

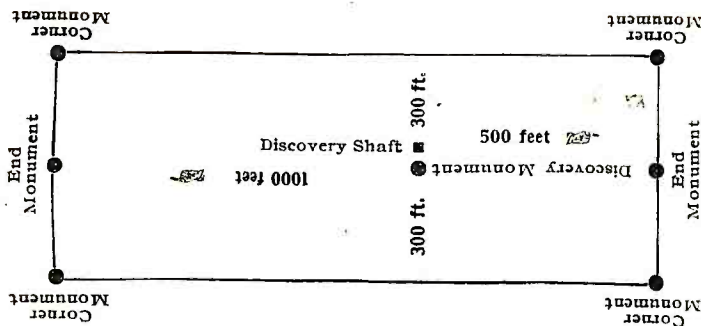
JUN 10 1908 A. D. 1908
at 3:15 P. M.

Book 42 Records of Mines
Pages 80

R. A. Gunn
County Recorder.

By Deputy Recorder.

The H. H. McNeil Co., Printers, Phoenix



This diagram is to give locator a general idea of plan of location under the new law. The Discovery Shaft can be in the center of claim or any distance from either end desired. In the diagram it is placed 500 feet from one end and 1000 feet from the other. Commence description of claim at a center end monument, giving its distance and direction from center of Discovery Shaft; thence bound the claim in either direction. In description be careful to state locality of claim with reference to some natural object, or permanent monument, as will identify the claim.

AMENDED
Notice of Mining Location

LODE CLAIM

To All Whom It May Concern:

This Mining Claim, the name of which is the Gold Dollar No. 2
 Mining Claim, situate on lands belonging to the United States of America, and in which there
 are valuable mineral deposits, was entered upon and located for the purposes of exploration and
 purchase by Gold Dollar Gold Mining Co.

(by R. A. Ziesemer, Agent,)

(Locator must insert either "a citizen of the United States," or, "who has declared his intention to become a citizen of the United States.")

the undersigned, on the 8th day of June 1908

The length of this claim is 1500 feet,
 and we claim 600 feet,
 in a north-westerly direction and 900
feet in a south-easterly direction from

the center of the discovery shaft, at which this notice is posted, lengthwise of the claim, together
 with 300 feet in width of the surface grounds, on each

side of the center of said claim. The general course of the lode deposit and premises is from the
South-east to the North-west

The claim is situated and located in the Warren Mining District, in
Cochise County, in the Territory of Arizona, about one mile
 in a north-easterly direction from the main shaft of the
American Saginaw Development Co., and is

bounded on the S.E. by the Gold Dollar No. 1 lode and on the N.W.
 by the Gold Dollar No. 2 lode.

The surface boundaries of the claim are marked upon the ground as follows: Beginning at
 monument of stones

at a point in a north-westerly direction 600 feet from
 the discovery shaft (at which this notice is posted), being in the center of the west end line
 end line of said claim; thence northerly 300 feet to a post and
monument, being the N.W. corner of said claim; thence
south-easterly 1500 feet to a post and monument, being at the
N.E. corner of said claim; thence southerly 300 feet
 to a post and monument at the center of the east end of said claim;
 thence southerly 300 feet to a post and monument, being at the
S.E. corner of said claim; thence north-westerly 1500
 feet to a post and monument at the S.W. corner of said claim;
 thence northerly 300 feet to the place of beginning.

All done under the provisions of Chapter Six, of Title XXXII, of the Revised Statutes of
 the United States, and of an Act of the General Assembly of Arizona, entitled "An Act to Revise
 and Codify the Laws of the Territory of Arizona," approved March 16, 1901.

This is an Amended Location Notice of the Gold Dollar No. 2
 Mining Claim, located by Sam J. Miller

on the 22nd day of
January 1901, and recorded in Book 18 of Records of Mines, at
 page 561 in the office of the County Recorder of the aforesaid County of Cochise
 to which reference is hereby made, and this Amended Location Notice is made and posted to
 correct errors in the description in the said original Location Notice.

Dated and posted on the ground this 8th day of June 1908

Gold Dollar Gold Mining Co.
by R. A. Ziesemer Agent

TERRITORY OF ARIZONA,
County of..... COCHISE..... } ss.

I, Wm. J. ..., County Recorder in and for the County and Territory aforesaid, do hereby certify that the within instrument was filed for record at 3:15 o'clock, P. M., on this 14th day of April, 1908, and duly recorded in Book No. 42 of Mining Records of Cochise County, Arizona, at pages 81

WITNESS my hand and official seal the day and year first above written.

Wm. J. ...
County Recorder.

9 10 2730

AMENDED
Notice of Location.
LODE CLAIM.

Gold Silver No 2

Dated 1908

Filed and Recorded at request of
R. A. Jeanneret

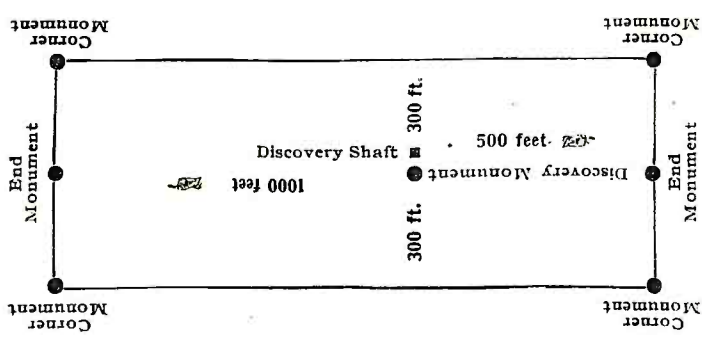
APR 14 1908 A. D. 1908
at 3:15 P. M.

Book 42 Records Mines

Pages 81
Wm. J. ...
County Recorder.

By ...
Deputy Recorder.

The H. H. McNeil Co., Printers, Phoenix



This diagram is to give locator a general idea of plan of location under the new law. The Discovery Shaft can be in the center of claim or any distance from either end desired. In the diagram it is placed 500 feet from one end and 1000 feet from the other. Commence description of claim at a center end monument, giving its distance and direction from center of Discovery Shaft; thence bound the claim in either direction. In description be careful to state locality of claim with reference to some natural object, or permanent monument, as will identify the claim.

AMENDED

Notice of Mining Location

LODE CLAIM

To All Whom It May Concern:

This Mining Claim, the name of which is the Gold Dollar No. 3
Mining Claim, situate on lands belonging to the United States of America, and in which there
are valuable mineral deposits, was entered upon and located for the purposes of exploration and
purchase by Gold Dollar Gold Mining Co.

(by R. A. Ziesemer, Agent,)

(Locator must insert either "a citizen of the United States," or, "who has declared his intention to become a citizen of the United States.")

the undersigned, on the 8th day of June 1908

The length of this claim is 1500 feet,
and we claim 50 feet,
in a north-westerly direction and 1450
feet in a south-easterly direction from
the center of the discovery shaft, at which this notice is posted, lengthwise of the claim, together
with 300 feet in width of the surface grounds, on each

side of the center of said claim. The general course of the lode deposit and premises is from the
south-east to the north-west

The claim is situated and located in the Warren Mining District, in
Cochise County, in the Territory of Arizona, about 1 1/4 miles
in a north-easterly direction from the main shaft of the
American Saginaw Development Co., and is bounded on the S.E. by
the Gold Dollar No. 2 lode, and on the north-west by the Nevada
lode.

The surface boundaries of the claim are marked upon the ground as follows: Beginning at
a monument of stones

at a point in a north-westerly direction 50 feet from
the discovery shaft (at which this notice is posted), being in the center of the west
end line of said claim; thence northerly 300 feet to a post and
monument, being the N.W. corner of said claim; thence
south-easterly 1500 feet to a post and monument, being at the
north-east corner of said claim; thence southerly 300 feet
to a post and monument at the center of the east end of said claim;
thence southerly 300 feet to a post and monument, being at the
S.E. corner of said claim; thence north-westerly 1500
feet to a post and monument at the S.W. corner of said claim;
thence northerly 300 feet to the place of beginning.

All done under the provisions of Chapter Six, of Title XXXII, of the Revised Statutes of
the United States, and of an Act of the General Assembly of Arizona, entitled "An Act to Revise
and Codify the Laws of the Territory of Arizona," approved March 16, 1901.

This is an Amended Location Notice of the Gold Dollar No. 3
Mining Claim, located by Sam J. Miller.

on the 22nd day of
January 1901, and recorded in Book 18 of Records of Mines, at
page 562, in the office of the County Recorder of the aforesaid County of Cochise
to which reference is hereby made, and this Amended Location Notice is made and posted to
correct errors in the description in the said original Location Notice.

Dated and posted on the ground this 8th day of June 1908

Gold Dollar Gold Mining Co.
by R. A. Ziesemer Agt.

I, *W. J. McDonald*, County Recorder in and for the County and Territory aforesaid, do hereby certify that the within instrument was filed for record at 3:15 o'clock, P. M., on this JUN 10 1908 day of JUNE 1908, and duly recorded in Book No. 42 of *MINING* Records of *COCHISE* County, Arizona, at pages 82

WITNESS my hand and official seal the day and year first above written.

W. J. McDonald
County Recorder.

2731

AMENDED
Notice of Location.
LODE CLAIM.

Gold Lode No. 3-

Dated 1908

Filed and Recorded at request of

R. A. Jensen

JUN 10 1908 A. D. 1908

at 3:15 P. M.

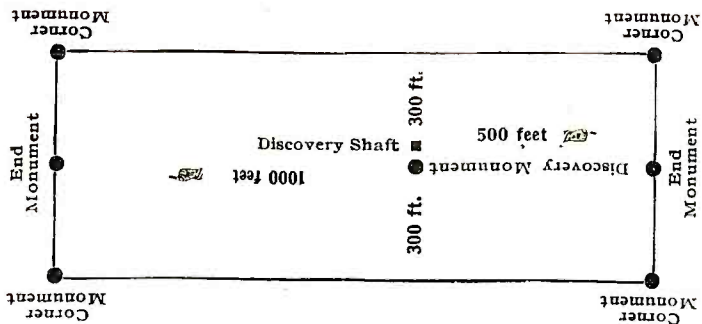
Book 42 Records Mines

Pages 82

W. J. McDonald
County Recorder.

By *W. J. McDonald*
Deputy Recorder.

The H. H. McNeil Co., Printers, Phoenix



This diagram is to give locator a general idea of plan of location under the new law. The Discovery Shaft can be in the center of claim or any distance from either end desired. In the diagram it is placed 500 feet from one end and 1000 feet from the other. Commence description of claim at a center end monument, giving its distance and direction from center of Discovery Shaft; thence bound the claim in either direction. In description be careful to state locality of claim with reference to some natural object, or permanent monument, as will identify the claim.

AMENDED

Notice of Mining Location

LODE CLAIM

To All Whom It May Concern:

This Mining Claim, the name of which is the Nevada
Mining Claim, situate on lands belonging to the United States of America, and in which there
are valuable mineral deposits, was entered upon and located for the purposes of exploration and
purchase by Gold Dollar Gold Mining Co

(By P. A. Ziesemer, Agent,)

(Locator must insert either "a citizen of the United States," or, "who has declared his intention to become a citizen of the United States.")

the undersigned, on the 8th day of June 1908

The length of this claim is 1500 feet,
and we claim 150 feet,
in a south-easterly direction and 1350
feet in a north-westerly direction from
the center of the discovery shaft, at which this notice is posted, lengthwise of the claim, together
with 300 feet in width of the surface grounds, on each
side of the center of said claim. The general course of the lode deposit and premises is from the
south-east to the north-west

The claim is situated and located in the Warren Mining District, in
Cochise County, in the Territory of Arizona, about 1 1/4 miles
in a north-easterly direction from the main shaft of the
American Saginaw Development Co., and is bounded on the S.E.
by the Gold Dollar No. 3.

The surface boundaries of the claim are marked upon the ground as follows: Beginning at
a monument of stones

at a point in a south-easterly direction 150 feet from
the discovery shaft (at which this notice is posted), being in the center of the east
end line of said claim; thence southerly 300 feet to a post and monument
S.E. corner of said claim; thence
north-westerly 1500 feet to a post and monument, being at the
S.W. corner of said claim; thence northerly 500 feet
to a post and monument at the center of the west end of said claim;
thence northerly 300 feet to a post and monument, being at the
N.W. corner of said claim; thence south-easterly 1500
feet to a post and monument at the N.E. corner of said claim;
thence southerly 300 feet to the place of beginning.

All done under the provisions of Chapter Six, of Title XXXII, of the Revised Statutes of
the United States, and of an Act of the General Assembly of Arizona, entitled "An Act to Revise
and Codify the Laws of the Territory of Arizona," approved March 16, 1901.

This is an Amended Location Notice of the Nevada
Mining Claim, located by Sam J. Miller, A. D. Miller, Thomas
McCormick and Wm. McNaughton on the 20th day of
April 1908, and recorded in Book 19 of Records of Mines, at
page 99, in the office of the County Recorder of the aforesaid County of Cochise
to which reference is hereby made, and this Amended Location Notice is made and posted to
correct errors in the description in the said original Location Notice.

Dated and posted on the ground this 8th day of June 1908

Gold Dollar Gold Mining Co
by P. A. Ziesemer Agt.

County of..... } ss.

I,....., County Recorder in and for the County and Territory aforesaid, do hereby certify that the within instrument was filed for record at 3:15 o'clock, P.M., on this..... day of..... 1900, and duly recorded in Book No. 42 of..... Records of..... County, Arizona, at pages 83

WITNESS my hand and official seal the day and year first above written.

..... County Recorder.

90 2732

AMENDED Notice of Location. LODE CLAIM.

Nevada

Dated..... 1900

Filed and Recorded at request of R. A. Giveman

at 3:15 P.M. A. D. 1900

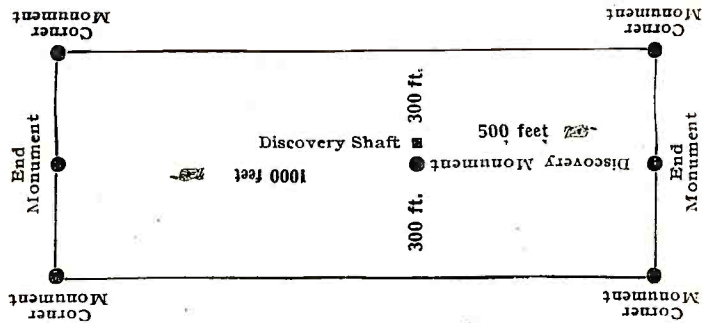
Book 42 Lode Claims

Pages 83

Cam Edwards County Recorder.

By..... Deputy Recorder.

The H. H. McNeil Co., Printers, Phoenix



This diagram is to give locator a general idea of plan of location under the new law. The Discovery Shaft can be in the center of claim or any distance from either end desired. In the diagram it is placed 500 feet from one end and 1000 feet from the other. Commence description of claim at a center end monument, giving its distance and direction from center of Discovery Shaft; thence bound the claim in either direction. In description be careful to state locality of claim with reference to some natural object, or permanent monument, as will identify the claim.

U. S. SURVEYOR GENERAL'S FINAL CERTIFICATE ON
FIELD NOTES.

DEPARTMENT OF THE INTERIOR,
OFFICE OF U. S. SURVEYOR GENERAL,

Phoenix, Arizona,

September 16, 1908.

I, U. S. Surveyor General for District of Arizona,
do hereby certify that the foregoing transcript of the Field Notes, return and approval
of the Survey of the mining claim of

Gold Dollar Gold Mining Co.

, known as the Gold Dollar No. 1, Gold Dollar No. 2, Gold
Dollar No. 3, Nevada, situate in Warren

Mining District, Cochise County,

Arizona, in Section Approx., Township No. 23 S.,

Range No. 24 E. Unsur., and designated as Survey

No. 2555, has been correctly copied from the originals on
file in this office; that said Field Notes furnish such an accurate description of said
mining claim as will, if incorporated into a patent, serve fully to identify the premises,
and that such reference is made therein to natural objects or permanent monuments as
will perpetuate and fix the locus thereof.

And I further certify that five hundred dollars' worth of labor has been expended
or improvements made upon said mining claim by claimant or its grantors, and
that said improvements consist of 23 shafts, 3 cuts and
3 tunnels, total value \$4000.00

and that no portion of said labor or improvements has been included in the estimate of
expenditures upon any other claim.

I further certify that the plat thereof, filed in the U. S. Land Office at Phoenix,
Arizona is correct and in conformity with the foregoing Field Notes.

Frank S. Ingalls,

United States Surveyor General for Arizona.

4-887.

SURVEYOR-GENERAL'S CERTIFICATE OF APPROVAL OF FIELD NOTES AND SURVEY OF MINING CLAIM.

Department of the Interior,

Office of U. S. Surveyor-General,

Phoenix, Arizona,

September 16, 1908

I, U. S. Surveyor-General for District of Arizona

do hereby certify that the foregoing and hereto attached Field Notes and Return of the Survey of the Mining Claim of

Gold Dollar Gold Mining Co.

, known as the

Gold Dollar No.1, Gold Dollar No.2, Gold Dollar No.3, Nevada

situate in Warren Mining District,

Cochise County, Arizona

in Section Approx., Township No. 23 S., Range No. 24 E., Unsur.

, designated as Survey No. 2555

executed by Franklin W. Smith, U. S. Deputy Mineral

Surveyor, June 22 - 23, 1908, under my instructions dated

June 19, 1908, have been critically examined and the necessary

corrections and explanations made, and the said Field Notes and Return, and the Survey they describe,

are hereby approved. A true copy of the copy of the location certificate filed by the applicant for

survey is included in the field notes.

Frank S. Ingalls

U. S. Surveyor-General for Arizona.

MISSING

PAGE(S)

UNITED STATES DEPARTMENT OF THE INTERIOR 9605 (942)
BUREAU OF LAND MANAGEMENT M.S. 2555
ARIZONA STATE OFFICE

NOTICE OF CANCELLATION OF MINERAL SURVEY

The Gold Dollar No. 1, Gold Dollar No. 2, Gold Dollar No. 3 and Nevada lodes, Mineral Survey No. 2555, located in Township 23 South, Range 24 East, Gila and Salt River Meridian, Arizona, are hereby canceled. As of this date, this notice of cancellation will become part of the field notes for Mineral Survey No. 2555, page 25.


This claim has not been filed with the Arizona State Office, Bureau of Land Management, in accordance with Section 314, 90 STAT. 2769, (43 U.S.C. 1744).

This cancellation was necessitated to clear the record.

The Mineral Survey Plat should be noted as follows:

"Gold Dollar No. 1, Gold Dollar No. 2, Gold Dollar No. 3 and Nevada lodes, M.S. 2555 were canceled April 29, 1996, by memo 9605 (942) M.S. 2555 which is now a part of the original field notes."

April 29, 1996
Date


Acting Chief Cadastral Surveyor of Arizona