

JUN 24 1910

4-683.

MINERAL SURVEY No. 2788

LOT No.

Arizona Land District.

FIELD NOTES

OF THE SURVEY OF THE MINING CLAIM OF

Julius G. Kearney and
Johanne Pidurek Executrix of estate of
Thomas Pidwell deceased

KNOWN AS THE

New York and New York No 1
Tungsten Mining District,

Cochise County, Arizona

Section Approx., Township 19S, Range 25E unsurveyed

Surveyed under instructions dated May 23, 1910

by John A. Rockfellow
U. S. Mineral Surveyor.

Claim located See Notes, 1910

Survey commenced June 1, 1910

Survey completed June 3, 1910

6-821

Attorneys of claimants
Pickett, Bowman & Pickett
Tombstone
Ariz.

SURVEY NO. 2788.

NEW YORK LODE

Beginning at Cor. No. 1, the S.E. Cor. of claim, at the intersection of line 2-3 Headlight lode, Sur. No. 2608, and line 4-5 West Side lode, Sur. No. 2616. Chisel a cross (x) on limestone bedrock and SEC-NY 1-2788. Witnessed by a monument of stone alongside.

Whence:

Cor. of location identical with Cor. No. 5 West Side lode, a cross (x) chiseled on limestone bedrock and SEC-NY and NEC-WS 5-2616 brs. N 63°57'30"E, 2.6 ft.

Cor. No. 2 Headlight lode a post, in a mound of stone, scribed SWC-HL 2-2708 brs. S 22°56'E, 39.8 ft.

XBR 1-2788 chiseled on limestone bedrock brs. N 19° 45'W, 2.37 ft.

U.S. Location Monument No. 1319 brs. S 51°09'E, 2696.4 ft

Feet. Thence S 63°57'30"W. Va. 13°20'E *S 67°53'30"E 2380-59 ft*

104.7 S. Center End of location a monument of stone.

297.4 N. Center End West Side lode Survey No. 2616 a post in a mound of stone.

312.00 Intersect center wagon road, Course N-N.W. and S.S.E.

378.5 To Cor. No. 2, identical with location, a pine post 4 ins. sq. 3 ft. above ground, in a mound of stone, scribed SWC-N.Y. add 2-2788.

Whence:

XBR 2-2788 chiseled on limestone bedrock exposing 24x15 ins. brs. N 43°53'W, 5.45 ft.

XBR 2-2788 chiseled on limestone bedrock exposing 20x12 ins. Brs. S 8°50'W, 20.15 ft.

Thence N 23°53'W. Va. 13°15'E.

47.1 To Cor. No. 3, identical with location and with angle corner of Black Hawk lode unsurveyed, a pine post 4 ins. square, 2½ ft. above ground in a monument of stone, scribed Δ N.Y. Add 3-2788, also scribed Δ B.

Whence:

XBR 3-2788 chiseled on limestone bedrock exposing 18 x 10 ins. brs. S 54°39'W, 28.15 ft.

XBR 3-2788 chiseled on limestone bedrock exposing

New York Lode.

-2-

Feet. 14x8 ins. brs. N 46°00'W, 33.25 ft.

Thence N 34°00'W . Va. 13°15'E.

579.65 To Cor. No. 4, identical with location, a pine post
4x4 ins. 3 ft. above ground in a mound of stone, scribed ✓
△ NY, add 4-2788.

Whence:

XBR 4-2788 chiseled on a quartzite boulder 60 x 36x36 ins.
brs. N 76°41'E, 16.02 ft.

XBR 4-2788 chiseled on a quartzite rock 24 x 18 x 6 ins.
brs. S 11°55'E, 17.8 ft.

The N E Cor. of Black Hawk lode and S E Cor. of Marysville
lode, both unsurveyed, Brs. N 34°00'W, 329.4 ft.

Thence N 30°46'W. Va. 13°15'E.

172.0 Intersect barbed wire fence, course E-N E and W S W .

466.6 To Cor. No. 5, identical with location, a pine post 4 ins.

sq. 3 ft. above ground in a mound of stone, scribed

△ N Y add 5-2788.

Whence:

XBR 5-2788 chiseled on a quartzite rock 20x18x6 ins.
brs. S 70°05'W, 68.98 ft.

XBR 5-2788 chiseled on a quartzite rock 36x30x5 ins.
brs. S 40°14'E, 56.97 ft.

The N E Cor. Black Hawk and S E Cor. Marysville lodes,
unsurveyed, brs. S 22°56'E, 139.3 ft.

Thence N 22°56'W. Va. 13°15'E.

308.7 To Cor. No. 6, identical with location and with angle
corner of Marysville lode, unsurveyed, a pine post 4 ins.

sq. 2½ ft. above ground in a mound of stone, scribed

△ N Y. Add 6-2788. Also scribed △ M.

Whence:

XBR 6-2788 chiseled on a quartzite rock 12x12x3 ins.
brs. S 46°20'E, 120.75 ft.

No other bearings available.

Thence N 27°54'W. Va. 13°15'E.

30.6 To Cor. No. 7, identical with location. Also with Cor.

No. 1, New York No. 1 lode of this survey, a pine post ✓

4 ins. sq. 3 ft. above ground in a mound of stone,

Feet. scribed NWC-NY SWC-NY No. 1, add 7-2788.

Whence:

XBR 7-2-2788 chiseled on limestone bedrock exposing 80x8 ins. brs. N 21°39'E, 80.01 ft.

No other bearings available.

Thence N 63°57'30"E. Va. 13°15'E

235.00 Intersect wagon road, course SE & NW.

257.2 N Center End identical with location and with S Center End of New York No. 1 lode of this survey, a pine post 4 ins. sq. 3 ft. above ground in a mound of stone, scribed NCE-NY SCE-NY No. 1, add 2788.

557.1 To Cor. No. 8, identical with location and with Cor. No. 3, Headlight lode, Survey No. 2608. Also Cor. No. 1 New York No. 1 lode of this survey, a pine post 4 ins. sq. 3 ft. above ground in a mound of stone, scribed NEC-NY, add 8-1-2788. Also scribed NWC-HL 3-2608.

Whence:

XBR 8-1-2788 chiseled on limestone bedrock brs. S 37° 03'E, 6.6 ft.

XBR 8-1-2788 chiseled on limestone bedrock brs. N 28° 27'E, 7.8 ft.

Thence: S 22°56'E, .W Va. 13°10'E.

227.0 Barbed wire fence, course southerly and Northerly.

1427.1 To Cor. No. 1, the place of beginning.

NEW YORK NO. 1 LODE.

Beginning at Cor. No. 1 identical with location and with Cor. No. 8 New York lode of this survey and with Cor. No. 3 Headlight lode, Sur. No. 2608, heretofore described.

Whence:

U.S. Location Monument No. 1319 brs. S 41°28'E, 4011.1ft

Thence S 63°57'30"W. Va. 13°10'E.

299.9 S Center End, identical with location and with N Center End New York lode of this survey and heretofore described.

557.1 To Cor. No. 2, identical with location and with CoR.No.7

New York No. 1 Lode.

-4-

New York lode of this survey and heretofore discribed.

Thence N 27°54'W. Va. 13°-15'E.

230. Center of wash 30 ft. wide, course E N E.

487.0 To Cor. No. 3, identical with location, a post in a mound of stone, scribed Δ NY1 3-2788.

Whence:

X (No space for more) chiseled on a granite rock flush with ground exposing 8x4 ins. Brs. S 7°53'W, 7.8 ft.

No other bearings available.

Thence N 22°58'W. Va. 13°15'E.

247. Barbed wire fence.

423. Wagon road brs- N E & S W.

959.2 To Cor. No. 4, identical with location, a pine post 4 ins. sq. 3½ ft. above ground, in a mound of stone, scribed NWC-NY No. 1, add 4-2788.

Whence:

XBR (Not space for more) chiseled on a granite rock 6 x 6 ins. Flush with ground brs. S 85°07'E, 1165 ft.

No other bearings available.

Thence N 63°57'30"E. Va. 13°20'E.

300. N Center End identical with location, a pine post 4 ins. sq. 3½ ft. above ground in mound of stone, scribed NCE-NY No. 1. Add 2788.

600. To Cor. No. 5, identical with location, a pine post 4 ins. sq. 3½ ft. above ground in a mound of stone, scribed NEC-NY No. 1, add 5-2788.

Whence:

XBR (not space for more) Chiseled on a granite rock 10x5x4 ins. brs. S 7°18'W, 10.6 ft.

A post scribed NWC-C, brs. S 22°33'E, 65.7 ft.

A post marked SW Cor. Arizona No. 6, brs. S 18°08'E, 469.6 ft.

Thence S 22°56'E. Va. 13°20'E.

385. Wagon road brs. N E & S W.

1100. Precipitous descent.

1206. Center of wash 30 ft. wide, course southerly.

New York No. 1 Lode.

-5-

Feet.		Acres.
1446.7	To Cor. No. 1, the place of beginning.	
AREA... OF SAID CLAIM...		
	New York Lode,	16.055.
	New York No. 1 Lode,	19.647

LOCATION.

This claim is located in Turquoise Mining District, Cochise County, Arizona, in approximately Tp 19S, R 25 E, unurveyed. Probably within the boundaries of the Coronado The (National Forest, unurveyed. The presumed course of the lode or vein in each location is as follows:-

On the New York,

From South Center End N 30°46'W, 1429.9 ft. to North Center End.

On the New York No. 1,

From South Center End N 22°56'W, 1446.7 ft. to North Center End.

ADJOINING CLAIMS.

On the North,

Claim unknown, claimant unknown.

On the East,

A lode claim, name unknown, claimant unknown.

Head Light lode, Sur. No. 2608, Leadville Mining Company, claimants.

On the South,

West Side lode, Sur. No. 2616, Leadville Mining Company claimants.

On the West,

Black Hawk and Marysville lodes, unurveyed, Martin Costello Claimant.

Also claim, name unknown, claimant unknown.

The Harry Junior No. 1 and the Harry Junior No. 2 locations cover practically the same ground covered by the New York No. 1 and New York lodes, respectively.

EXPENDITURE OF FIVE HUNDRED DOLLARS.

I certify that the value of the labor and improvements made upon or for the benefit of each of the locations embraced in said mining claim, by the claimant or their

grantors is not less than five hundred dollars and that said improvements consist of ,

On the New York,

No. 1, Discovery shaft a point on the west edge of which bears from N Center End S 30°46'E, 528.3 ft. Shaft 6x4 ft. Now 7½ ft. deep, caved, once deeper. Value; \$70.

No. 2, A shaft which bears from Cor. No. 8 S 0°10'E, 91.5 ft. Shaft 6x4 ft. 23 ft. deep. Value at \$10. per ft. \$230.

On New York No. 1,

No. 1, Discovery shaft, a point on the east edge of which brs. from S Center End N 22°56'W, 651 ft. Shaft irregular, begun in earth. At top 12x12 ft. At bottom somewhat caved 6x4 ft. Depth 9 ft. Value, \$35

From a point on lode line at N 22°56'W, 788.2 ft. from S Center End.

No. 2, A shaft which bears S 45°E, 122 ft. Shaft 6x4 ft. 21 ft. deep. Value at \$10. per ft. , \$210.

No. 3, A shaft which bears S 67°30'E, 283.5 ft. Shaft approximately 6x4 ft. 9 ft. deep in exceptionally hard rock. Value at \$12. per ft., \$108.

From bottom of shaft southerly is small tunnel 2x2½ ft., course southerly connecting with tunnel 6x3½ ft. 3 ft. southerly to face of a cut ten feet high.

Value of cut, standard tunnel and connecting tunnel, \$60.

No. 4, A cut the mouth of which bears S 63°41'E, 306 ft. Cut irregular. Value nominal.

From south Center End,

No. 5, A shaft which bears north 45°02'W, 487.6 ft.
 Shaft begun in earth partially timbered 5x4 ft.
 Depth in earth 10 ft. Depth in rock 25 ft.

Value of timber and labor connected
 therewith, _____ \$ 45.
 Value of 25 ft. in rock, at \$10. per ft. \$250.
 Value of ten feet in earth, \$ 25.
 Total value shaft and timbering, \$320.

From Cor. No. 1,

No. 6, A shaft which bears N 55°W, 192.5 ft. Shaft
 6x4 ft. 4 ft. deep, (once deeper)

Value, _____ \$20.

No. 7, A cut and tunnel the mouth of which bears north
 49°25'W, 108 ft. Course of cut and tunnel south-
 erly. Cut 3x19ft. 10 ft. face, tunnel 6½ ft.

Value of cut \$100.
 Value of tunnel \$ 65.
 Total value \$165.

This cut and tunnel are located at the base of a hill
 bounded by a deep gulch or canyon. The hill rises very
 abruptly for from two to three hundred feet thence more
 gradually but constantly for 2500 ft. southward connect-
 ing with the main divide of the Turquoise range.

The cut and tunnel extend southerly and were started
 I am informed to prospect the ground within the New York
 lode, though as yet the work is wholly within the New
 York No. 1 lode boundaries. Hence I assign this work to
 the New York lode.

In general the work on both lodes is of more or less
 a common benefit.

Total amount of improvements for the
 two lodes, \$1218.
 Proportion to each location, \$609.

OTHER IMPROVEMENTS.

On the New York lode,

From a point on lode line at S 30°46'W, 528.3 ft.

from N Center End

A shaft which bears S 40°E, 13.5 ft. Shaft 6x4 ft.
9½ ft. deep. Claimant unknown.

A shaft which bears S 20°E, 32 ft. Shaft 6x4 ft.
8 ft. deep. Claimant unknown.

Alongside is a monument containing notice of location
of Harry Jr. No. 2 lode claim, located Nov. 13, 1909, by
H. G. Tipton.

On the New York No. 1,

From S Center End a shaft which bears N 49°15'W, 90ft.
Shaft 6x4 ft. partly caved and dangerous to examine,
approximately 30 ft. deep. Claimant unknown.

A shaft which bears N 39°30'W, 101 ft. Shaft 6x4 ft.
8½ ft. deep. Claimant unknown. Alongside is monument
containing location notice of Harry Jr. No. 1 lode claim
located Nov. 13, 1909, by H. G. Tipton.

An adobe house the S E Cor. of which brs. N 45°27'W,
631 ft. House 14x16 ft. Course of point N 40°W. Claimed
by claimants of this survey.

INSTRUMENT.

This survey was made with a Young & Sons mountain
transit, No. 6855, provided with a Smith solar attachment.
The courses were deflected with true meridian as obtained
by direct solar observations. The measurements were made
with 500 and 50 ft. steel tapes.

Any differences between the survey and location
notices are due to errors in the latter.

Tombstone, Arizona.
June 14, 1910.

John A. Rockfellow
U. S. Mineral Surveyor.

FINAL OATHS FOR SURVEYS.

LIST OF NAMES.

A list of the names of the individuals employed by

John A. Rockfellow

United States ~~Deputy~~ Mineral Surveyor, to assist in running, measuring, and marking the lines, corners, and

boundaries described in the foregoing field notes of the survey of the mining claim of

Julius G. Ham

and *Johann P. Pridwell* Executor of *Thos. Pridwell deceased*

known as the

New York and New York No 1

and showing the respective capacities in which they acted.

L. D. Mars

, Chainman.

, Chainman.

, Axman.

, Flagman.

FINAL OATHS OF ASSISTANTS.

I L. D. Mars

and _____, do solemnly swear that we assisted

John A

Rockfellow, United States Deputy Mineral Surveyor, in marking the corners and surveying

the boundaries of the mining claim of

Julius G. Ham and Johann

Pridwell Executor of *Thos. Pridwell deceased*

known as the

New York and New York No 1

represented in the foregoing field notes as having been surveyed by said deputy mineral surveyor and under his

direction; and that said survey has been in all respects, to the best of our knowledge and belief, faithfully and

correctly executed, and the corner and boundary monuments established according to law and the instructions

furnished by the United States Surveyor-General for

Arizona

L. D. Mars

, Chainman.

, Chainman.

, Axman.

, Flagman.

Subscribed and sworn to by the above-named persons before me this

14

day of *June*, 19*00*.

Samuel L. Rockfellow

My Commission expires Notary Public Oct 15 1900

FINAL OATH OF U. S. DEPUTY MINERAL SURVEYOR

I, John A. Rockfellow, U. S. Deputy Mineral Surveyor, do solemnly swear that, in pursuance of instructions received from the United States Surveyor General for Arizona, dated May 23 1910, I have, in strict conformity to the laws of the United States, the official regulations and instructions thereunder, and the instructions of said Surveyor General, faithfully and correctly executed the survey of the Mining Claim of Julius G. Kearney and Johanne Tidwell, Executrix of ^{estate of} Thomas Tidwell deceased, known as the New York and New York No. 1, situate in Turquoise Mining District, Cochise County, Arizona, in Section 27, Township No. 19S, Range No. 25E unsurveyed, and designated as Survey No. 2788, as represented in the foregoing field notes, which accurately show the boundaries of said mining claim as distinctly marked by monuments on the ground, and described in the attached copy of the location certificate, which was received by me from the Surveyor General with said instructions, and that all the corners of said survey have been established and perpetuated in strict accordance with the law, official regulations and instructions thereunder; and I do further solemnly swear that the foregoing are the true and original field notes of said survey and my report therein, and that the labor expended and improvements made upon said mining claim by claimant or their grantors are as therein fully stated, and that the character, extent, location and itemized value thereof are specified therein with particularity and full detail, and that no portion of said labor or improvements so credited to this claim has been included in the estimate of expenditures upon any other claim.

John A. Rockfellow
U. S. Deputy Mineral Surveyor.

Subscribed and sworn to by the said John A. Rockfellow
U. S. Deputy Mineral Surveyor, before me Samuel L. Rockfellow
Rockfellow this 14
day of June 1910.

Samuel L. Rockfellow
Notary Public

My Commission
Expires Oct. 15, 1912

Notice of Mining Location

LODE CLAIM

To All Whom It May Concern:

This Mining Claim, the name of which is the New York No 1 Mining Claim, situate on lands belonging to the United States of America, and in which there are valuable mineral deposits, was entered upon and located for the purposes of exploration and purchase by L. D. Shattuck and Paul Shattuck citizens of the U. S.

(Locator must insert either "a citizen of the United States," or, "who has declared his intention to become a citizen of the United States.")

the undersigned, on the 30 day of June 1904

The length of this claim is 1446.7 feet, and 1/2 claim 651 feet,

in a S 22° 56' E direction and 795.7 feet in a N 22° 56' W direction from

the center of the discovery shaft, at which this notice is posted, lengthwise of the claim, together with 300 feet in width of the surface grounds, on each

side of the center of said claim. The general course of the lode deposit and premises is ~~from the~~ N 22° 56' W to the

The claim is situated and located in the Turquoise Mining District, in Cochise County, in the Territory of Arizona, about 3/4 mile

in a North westerly direction from Leadville Camp

The South East Corner of New York No 1 is identical with cor No 3 Healdlight Lode, Sur. No 2608.

The surface boundaries of the claim are marked upon the ground as follows: Beginning at a 4" x 4" post in a mound of stone

at a point ~~in a~~ N 22° 56' W direction 795.7 feet from the discovery shaft (at which this notice is posted), being in the center of the North end line of said claim; thence N 63° 57' E 300 feet to a 4" x 4" post in a mound of stone, being the North East corner of said claim; thence S 22° 56' E 1446.7 feet to a 4" x 4" post in mid stone, being at the South East corner of said claim; thence S 63° 57' W 300 feet to a 4" x 4" post in mid stone at the center of the South end of said claim; thence Same course 257.8 feet to a 4" x 4" post in mid stone, being at the South West corner of said claim; thence N 27° 54' W 487.1 ft to a 4" x 4" post in mid stone, thence N 22° 56' W 257.2 ft to a 4" x 4" post in mid stone at the North West corner of said claim; thence N 63° 57' E 300 feet to the place of beginning.

All done under the provisions of Chapter Six, of Title XXXII, of the Revised Statutes of the United States, and of an Act of the General Assembly of Arizona, entitled "An Act to Revise and Codify the Laws of the Territory of Arizona," approved March 16, 1901.

This is an Amended Location Notice of the New York No 1 Mining Claim, located by L. D. Shattuck and Paul Shattuck

on the 30 day of June 1904, and recorded in Book 32 of Records of Mines, at page 45, in the office of the County Recorder of the aforesaid County of Cochise

to which reference is hereby made, and this Amended Location Notice is made and posted to correct errors in the description in the said original Location Notice.

Dated and posted on the ground this 5th day of May 1904

Julius G. Hearne
Johanne Tidwell
Executrix of Thomas Tidwell, Deceased

TERRITORY OF ARIZONA,
COCHISE }
County of..... } ss.

I, *Ramond*, County Recorder in and for the County and

Territory aforesaid, do hereby certify that the within instrument was filed for record at *11:00* o'clock, *A.* M.,

on this *MAY 6 - 1910* day of..... 190..., and duly recorded in Book No. *46*

of *Mining* Records of *COCHISE* County, Arizona, at pages *274*

WITNESS my hand and official seal the day and year first above written.

Ramond
County Recorder.

COMPARED

2297

AMENDED
Notice of Location.
LODE CLAIM.

Dated..... 190.....

Filed and Recorded at request of

J. A. Rockefeller

MAY 6 - 1910

A. D. 190.....

at *11:00* A. M.

Book *46* of *Mining*

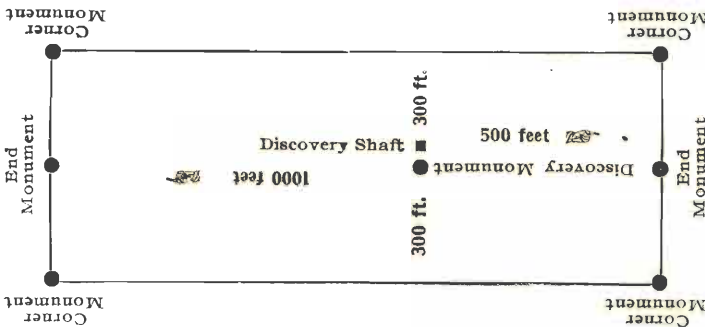
Pages *274*

Ramond

County Recorder.

By *C. S. Hughes*
Deputy Recorder.

The H. H. McNeil Co., Printers, Phoenix



This diagram is to give locator a general idea of plan of location under the new law. The Discovery Shaft can be in the center of claim or any distance from either end desired. In the diagram it is placed 500 feet from one end and 1000 feet from the other. Commence description of claim at a center end monument, giving its distance and direction from center of Discovery Shaft; thence bound the claim in either direction. In description be careful to state locality of claim with reference to some natural object, or permanent monument, as will identify the claim.

to a post in a mound of stone; thence $N30^{\circ}41'W$.463.3ft. to a post in a mound of stone; thence $N22^{\circ}56'W$.308.5ft. to a post in a mound of stone; thence $N27^{\circ}54'W$.30.55ft. to a post in a mound of stone; thence $N.63^{\circ}57'E$.257.8ft. to the place of beginning.

All done under the provision of chapter Six, of TitleXXXII, of the Revised Statutes of the United States, and of an Act of the General Assembly of Arizona, entitled "An Act to Revise and Codify the Laws of the Territory of Arizona," approved March 16, 1901.

This is a amended location Notice of the New York Mining Claim located by Lynn Shattuck and Paul Shattuck, on the 1st. day of March 1904, and recorded in Book 31 of Records of Mines, at page 374, in the office of the County Recorder of the aforesaid Cochise County to which reference is hereby made, and this amended Location Notice is made and posted to correct errors in the description in the said original Location Notice.

Dated and posted on the ground this 5th day of May 1910

Julius G. Harne
Johann Pidwell
 Executrix of Thomas Pidwell
 Present Owners
 Decedent

2798

15
1

AMENDED Notice of Mining Location

LODE CLAIM

To All Whom It May Concern:

This Mining Claim, the name of which is the New York
Mining Claim, situate on lands belonging to the United States of America, and in which there
are valuable mineral deposits, was entered upon and located for the purposes of exploration and
purchase by Lynn Shattuck and Paul Shattuck

citizens of the U.S.

(Locator must insert either "a citizen of the United States," or, "who has declared his intention to become a citizen of the United States.")

the undersigned, on the 1st. day of March 1904

The length of this claim is 1429.5 feet,
and we claim 528.5 feet,
in a N.30°41'W direction and 901
feet in a S.30°41'E. direction from

the center of the discovery shaft, at which this notice is posted, lengthwise of the claim, together
with 300 feet in width of the surface grounds, on each
side of the center of said claim. The general course of the lode deposit and premises is ~~from the~~
N.30°41'W. ~~to the~~

The claim is situated and located in the Turquoise Mining District, in
Cochise County, in the Territory of Arizona, about 3/4 mile
in a Northwesterly direction from the Leadville Camp

The S.E. Corner is identical with cor. No. 5 West Side Lode Sur. No. 2616
and the N.E. is identical with cor. No. 3 Headlight Lode Sur. No. 2608.

The surface boundaries of the claim are marked upon the ground as follows: Beginning at
a 4"x4" post in a mound of stone

at a point in a Northwesterly direction 528.5 feet from
the discovery shaft (at which this notice is posted), being in the center of the North
end line of said claim; thence N.63°57'E. 300 feet to a post in a mound
of stone, being the North East corner of said claim; thence
Southeasterly 1427 feet to a cross(x) chiseled on a rock being at the
South East corner of said claim; thence S.63°57'W. 107 feet
to a monument of stone at the center of the South end of said claim;
thence same course 274 feet to a post in m'd stone, being at the
South West corner of said claim; thence N.23°53'W. 47.1
S.E. feet to a post in a mound stone, at the thence N.33°58'W. 908ft corner of said claim;
thence _____ feet to the place of beginning.

All done under the provisions of Chapter Six, of Title XXXII, of the Revised Statutes of
the United States, and of an Act of the General Assembly of Arizona, entitled "An Act to Revise
and Codify the Laws of the Territory of Arizona," approved March 16, 1901.

This is an Amended Location Notice of the _____
Mining Claim, located by _____
_____ on the _____ day of _____
_____ 190____, and recorded in Book _____ of Records of Mines, at
page _____, in the office of the County Recorder of the aforesaid County of _____
to which reference is hereby made, and this Amended Location Notice is made and posted to
correct errors in the description in the said original Location Notice.

Dated and posted on the ground this _____ day of _____ 190____

I, James D. Smith, County Recorder in and for the County and Territory aforesaid, do hereby certify that the within instrument was filed for record at 11:00 o'clock, A. M., on this MAY 6 - 1910 day of MAY 6 - 1910 190..., and duly recorded in Book No. 40 of Records of COCHISE County, Arizona, at pages 476 to 478 Inc.

WITNESS my hand and official seal the day and year first above written.

James D. Smith
County Recorder.

2788
COMPARED
7206

**AMENDED
Notice of Location.
LODE CLAIM.**

Dated 190

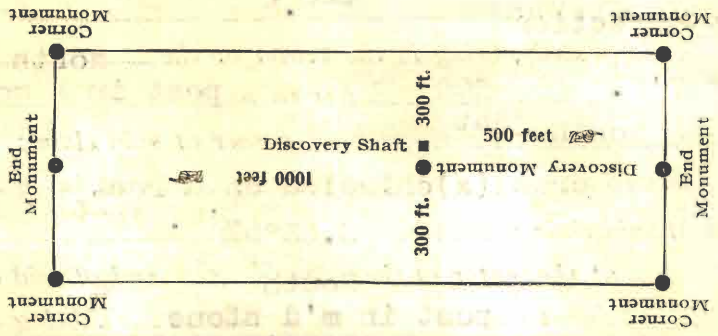
Filed and Recorded at request of
J. A. Rockefeller

MAY 6 - 1910 A. D. 190
at 11:00 A. M.

Book 40 Records of Mines
Pages 476 to 478 Inc.

James D. Smith
County Recorder.
By E. A. Hughes
Deputy Recorder.

The H. H. McNeil Co., Printers, Phoenix



This diagram is to give locator a general idea of plan of location under the new law. The Discovery Shaft can be in the center of claim or any distance from either end desired. In the diagram it is placed 500 feet from one end and 1000 feet from the other. Commence description of claim at a center end monument, giving its distance and direction from center of Discovery Shaft; thence bound the claim in either direction. In description be careful to state locality of claim with reference to some natural object, or permanent monument, as will identify the claim.

Surveyor General Ariz.

U.S. SURVEYOR-GENERAL'S FINAL CERTIFICATE ON FIELD NOTES.

DEPARTMENT OF THE INTERIOR.

Office of the U.S. Surveyor-General.

Phoenix, Arizona.

August 26, 1910.

I, U. S. Surveyor-General for District of Arizona, do hereby certify that the foregoing transcript of the Field Notes, return and approval of the survey of the mining claim of Julius G. Hearne and Johanne Pidwell, Executrix of the estate of Thomas Pidwell, deceased, known as the New York and New York No.1, situated in Turquoise Mining District, Cochise County, Arizona, in Section Approximate Township No.19 S., Range No.25 East, unsurveyed, and designated as Survey No.2788, has been correctly copied from the originals on file in this office; that said Field Notes furnish such an accurate description of said mining claim as will, if incorporated into a patent, serve fully to identify the premises, and that such reference is made therein to natural objects or permanent monuments as will perpetuate and fix the locus thereof.

And I further certify that Five Hundred Dollars' worth of labor has been expended on improvements made upon the New York No.1 lode and that less than Five Hundred Dollars' worth of labor has been expended on improvements made on the New York lode, by the claimants or their grantors, the distribution of values as made by the mineral surveyor in his report on "expenditures of Five Hundred Dollars" in the field notes not being allowed for the reason that it does not appear that all of the improvements in each lode are of common benefit to the two claims, nor that cut and tunnel No.7 on the New York No.1 Lode is of sole benefit to the New York lode: The improvements on this group consist of three cuts, three tunnels, and seven shafts, total value, \$1218, and no portion of said labor or improvements has been included in the estimate of expenditures upon any other claim.

I further certify that the plat thereof, filed in the U. S. Land Office at Phoenix, Arizona, is correct and in conformity with the foregoing Field Notes.

Frank S. Ingalls.

United States Surveyor-General for Arizona.

4-687.

SURVEYOR-GENERAL'S CERTIFICATE OF APPROVAL OF FIELD
NOTES AND SURVEY OF MINING CLAIM.

Department of the Interior,

Office of U. S. Surveyor-General,

Phoenix, Arizona.

August 26, 1910, 190

I, U. S. Surveyor-General for District of Arizona.

do hereby certify that the foregoing and hereto attached Field Notes and Return of the Survey of the Mining Claim of Julius G. Hearne and Johanne Pidwell, Executrix of the estate of Thomas Pidwell, deceased,

known as the New York and New York No. 1

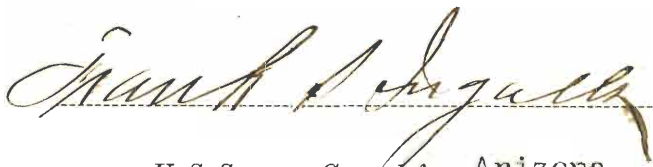
situate in Turquoise Mining District, Cochise County, Arizona

in Section Approx., Township No. 19 S., Range No. 25 E. Unsur. designated as Survey No. 2788

executed by John A. Rockfellow, U. S. Deputy Mineral Surveyor, June 1-3, 1910., 190., under my instructions dated

May 23, 1910., 190., have been critically examined and the necessary corrections and explanations made, and the said Field Notes and Return, and the Survey they describe,

are hereby approved. A true copy of the copy of the location certificate filed by the applicant. for survey is included in the field notes.


U. S. Surveyor-General for Arizona.


Certificate of U. S. Surveyor General

AS TO

EXPENDITURES REPORTED AFTER RETURN OF SURVEY OF MINING CLAIM.

I, U. S. Surveyor General for Arizona,
do hereby certify that Five Hundred Dollars' worth of labor has been expended or
improvements made by claimant or their grantors, upon the mining claim of
Julius G. Hearne and Johanne Pidwell, Executrix of estate of
Thomas Pidwell, deceased,
known as the NEW YORK, NEW YORK NO. 1,
situate in Turquoise mining district,
Cochise County, Arizona, approximately
in Section _____, Township No. 19 S., Range No. 25 E., unsurveyed,
that said improvements in addition to those reported at the time of
survey consist of two shafts, value, \$200,

_____, and that no portion of said labor or improvements has been
included in the estimate of expenditures upon any other claim. A copy of the report of
John A. Rockfellow, U. S. ~~Deputy~~ Mineral Surveyor, dated
December 27, 1910, 18, is hereto attached.



U. S. Surveyor General for Arizona.

Office of U. S. Surveyor General,

Phoenix, Arizona,

January 7, 1911., 1

SUPPLEMENTARY REPORT TO
SURVEY NO. 2788.

I certify that labor and improvements have been performed upon the New York lode survey No. 2788 by the claimants since the date of survey as follows:-

From a point on lode line at the discovery shaft S 30°46'E 528.3 ft. from N. C. end. A shaft, the center of which bears N 63°45'W 38.5 ft. Shaft 6x4 ft. 10 ft. deep.

Value,..... \$100.

Also a shaft the center of which bears N 32°W 26 ft. Shaft 6x4 ft. 10 ft. deep.

Value,..... \$100.

Tombstone, Arizona.

Dec. 27, 1910.

Samuel S. Redfield
U.S. Mineral Surveyor.

Sworn and subscribed to before me this 27th. day of December, 1910.

Samuel S. Redfield
Notary Public.


My commission expires Oct. 15, 1912.

DEPARTMENT OF THE INTERIOR,
Office of U. S. Surveyor-General.

Phoenix, Arizona,

August 11, 1911.

I hereby certify that the correct connecting line from Corner No.1 of the New York lode to U. S. L. M. No.1319 is S. 61° 53' 30" E., 2380.59 ft.; that the correct connecting line from Corner No.1 of the New York No.1 lode to U. S. L. M. No.1319 is S. 47° 28' 30" E., 3603.75 feet, and that the said connecting lines are the corrections as reported by John A. Rockfellow, the U. S. Mineral Surveyor who executed this survey, in his report dated July 15, 1911, and that the same have been correctly platted in green ink upon the plats of survey on file in this office, the Local Land Office, and the General Land Office.


U. S. Surveyor-General For Arizona.

UNITED STATES DEPARTMENT OF THE INTERIOR
BUREAU OF LAND MANAGEMENT
ARIZONA STATE OFFICE

9605 (942)
M.S. 2788


NOTICE OF CANCELLATION OF MINERAL SURVEY

The New York lode and the New York No. 1 lode, Mineral Survey 2788, located in section 17, T. 19 S., R. 25 E., Gila and Salt River Meridian, Arizona, are hereby cancelled.

These claims have not been filed with the Arizona State Office, Bureau of Land Management, in accordance with Section 314 of 43 U.S.C. 1744.

This cancellation was necessitated by a need to prepare a supplemental plat requested by the Branch of Lands and Minerals Operations.

January 21, 1988



Chief Cadastral Surveyor of Arizona