

6-24-1910.

O.M.C.

4-683.

1
MAY 31 1910

Platted

MINERAL SURVEY No. 2801

LOT No.

..... **Arizona** **Land District.**

FIELD NOTES

OF THE SURVEY OF THE MINING CLAIM OF

..... **Clara Consolidated Gold and Copper Mining Co.**

KNOWN AS THE

Protector No.1, Protector No.2, Protector No.3, Willie, Tommie R.,
Tede, Margaret, Rodgers, Wilson, Klanetsky, Tommie C., Nellie, McClelland,
Josephine and Hazel.

..... **Santa Maria** *Mining District,*

..... **Yuma** *County,* **Arizona.**

Section **Approximately, Township 9 & 10 N.**, *Range* **15 W. unsurveyed,**

Surveyed under instructions dated **April 4th.**, **190 1910**

by **William H Merritt**

U. S. Mineral Surveyor.

Claim located **See location notices.**, **19**

Survey commenced **April 11th. 1910**, **19**

Survey completed **April 20th. 1910**, **19**

6-322

Address of Claimant.

Robert E. Morrison, Atty.

Prescott, Arizona.

321
223
500
1750

Feet	Beginning at Cor.No.1. Identical with the loc.and with cor.No.1 of McClelland lode of this sur.A Malpai stone 10X10X24 ins.set 12 ins. in the ground with mound of stones, chiseled 1-P.No.3.1-M-2801. Whence:- U.S.L.M.No.2801 brs. $N 88^{\circ}53' E$ 368 ft. No bearings available. Loc. cor. mound of stones 2 X 3 ft. high.
	Thence S $81^{\circ}55' E$ Va. $14^{\circ}40' E$
1500	To Cor.No.2. Identical with the loc.and with cor.No.2 of McClelland lode of Rodgers and 1 of Protector No.2 lodes of this sur.a malpai stone 7X8X24 ins.set 12 ins.in the ground, with mound of stones chiseled 2-P No.3.2-M.1-R.& 1-P.No.2-2801.No bearings available. Loc. cor. mound of stones 3 X 3 ft.
	Thence S $8^{\circ}05' W$ Va. $14^{\circ}40' E$
300	E.C.End identical with the loc.and with W.C.End of Protector No.2 lode of this sur.a mound of stones 3X3 ft.
600	To Cor.No.3. Identical with the loc.and with cor.No.4 Protector No.2 lode of this sur.a malpai stone 4X8X24 ins.set 12 ins.in the ground with mound of stones, chiseled 3-P.No.3.4.P.No.2 2801.No bearings available. Loc. cor. mound of stones 3X3 ft.
	Thence N $81^{\circ}55' W$ Va. $14^{\circ}40' E$
1500	To Cor.No.4. Identical with the loc.A granite stone 6X6X24 ins.set 12 ins.in the ground with mound of stones, chiseled, 4-P.No.3-2801 whence:- X-B-R-4-P.No.3-2801 chiseled on rock in place brs. $N 35^{\circ}00' E$ 11.5 ft.No other bearings available. Loc. cor. Mound of stones 3X3 ft.
	Thence N $8^{\circ}05' E$ Va. $14^{\circ}40' E$
300	W.C.End identical with the loc.a mound of stones 3X3 ft.
600	To Cor.No.1 the place of beginning.

Feet.

PROTECTOR No. 2 LODE.

Beginning at Cor. No. 1.

Identical with the loc. and with cor. 1 of Rodgers and 2 of Protector No. 3 and McClelland lodes of this sur. hereinbefore described. Whence:-

U.S.L.M. No. 2801 brs. N 78°57'W 1138.26 ft.

Thence S 81°55'E
Va. 14°40'E

1500

To Cor. No. 2.

Identical with the loc. and with cors. No. 2 Rodgers and lodes of this sur. 1 of Nellie and Protector No. 1. A malpai stone 10 X 10 X 26 ins. set 12 ins. in the ground with mound of stones, chiseled 2-P. No. 2. 2-R. 1-N. 1-P. No. 1-2801 on the sides facing the respective claims. No bearings available. Loc. cor. mound of stones 3X3 ft.

Thence S 8°05'W
Va. 14°40'E

300

E.C. End. Identical with the loc. and with the W.C. End of Protector No. 1 lode of this sur. a mound of stones 3X3 ft.

600

To Cor. No. 3.

Identical with the loc. and with cor. 4 Protector No. 1 lode of this sur. A malpai stone 8X8X26 ins. set 13 ins. in the ground with mound of stones chiseled, 3-P. No. 2. 4-P. No. 1-2801. No bearings available. Loc. cor. mound of stones 3X3 ft.

Thence N 81°55'W
Va. 14°40'E

1500

To Cor. No. 4 .

Identical with the loc. and with cor. No. 3 Protector No. 3 lode of this sur. hereinbefore described.

Thence N 8°05'E
Va. 14°40'E

300

W.C. End Identical with the loc. and with the E.C. End of Protector No. 3 lode of this sur. hereinbefore described.

600

To cor. No. 1 the place of beginning.

Feet.

Beginning at Cor. No. 1.

Identical with the loc. and with cor. No. 1 Nellie, 2 of Rodgers and Protector No. 2 lodes of this sur. hereinbefore described. Whence:-

U.S.L.M. No. 2801 brs. N $80^{\circ}38'W$ 2637.41 ft.

1200 Thence S $81^{\circ}55'E$
Va. $14^{\circ}40'E$
Cr. Road course N $37^{\circ}E$ & S $37^{\circ}W$

1500 To Cor. No. 2.

Identical with the loc. and with cor. No. 2 Nellie lode of this sur. A granite stone 8X 10X 24 ins. set 12 ins. in the ground with mound of stones chiseled P-No. 1, 2-N-2801. No bearings available. Loc. cor. mound of stones 3X3 ft.

300 Thence S $8^{\circ}05'W$
Va. $14^{\circ}40'E$
E.C. End. Identical with the loc. a mound of stones 3X3 ft.

600 To Cor. No. 3.

Identical with the loc. a granite stone 6X10X24 ins. set 12 ins. in the ground with mound of stones chiseled. 3-P. No. 1-2801. No bearings available. Loc. cor. mound of stones 2X3 ft. high.

500 Thence N $81^{\circ}55'W$
Va. $14^{\circ}40'E$
Cr. road course S $14^{\circ}W$ & N $14^{\circ}E$

1500 To Cor. No. 4.

Identical with cor. of the loc. and with cor. No. 3 Protector No. 2 lode of this sur. hereinbefore described.

300 Thence N $8^{\circ}05'E$
Va. $14^{\circ}40'E$
W.C. End. Identical with the loc. and with the E.C. End of Protector No. 2 lode of this sur. hereinbefore described.

600 To Cor. No. 1 the place of beginning.

MC CLELLAND LODE

Beginning at cor. No. 1.

Identical with the loc. and with cor. No. 1 Protector No. 3 lode of this sur. hereinbefore described. Whence:-

Feet
 U.S.L.M.No.2801 brs. $N 88^{\circ}53' E$ 368. feet.
 Thence $S 81^{\circ}55' E$
 $Va. 14^{\circ}40' E$
 1500 To Cor.No.2.
 Identical with the loc. and with cors. Nos 2 Protector No.3. a
 and 1 of Rodgers and Protector No.2 lodes of this sur.
 hereinbefore described.
 Thence $N 8^{\circ}05' E$
 $Va. 14^{\circ}40' E$
 300 E.C.End. identical with the loc. and with the W.C.End of
 Rodgers lode of this sur. a mound of stones 3X3 ft.
 600 to Cor.No.3.
 Identical with the loc. and with cor.No.4 Rodgers lode of
 this sur. a malpai stone 5X10X24 ins. set 12 ins. in the
 ground with mound of stones chiseled 3-M.4-R-2801. No.
 bearings available. Loc. cor. mound of stones 3X3 ft.
 Thence $N 81^{\circ}55' W$
 $Va. 14^{\circ}40' E$
 900 Cor.No.1 Tommie C. lode of this sur.
 1500 To Cor.No.4.
 Identical with the loc. - X-4-M-2801. chiseled on granite
 rock in place 2X3X1 ft. above the ground with mound of stones
 Whence:- X-B-R-4-M-2801 chiseled on rock in place brs.
 $S 64^{\circ}15' E$ 7.4 ft. No other bearings available. Loc. cor.
 mound of stones 3X3 ft.
 Thence $S 8^{\circ}05' W$.
 $Va. 14^{\circ}40' E$
 300 W.C.End identical with the loc. a mound of stones 3X3 ft.
 600 To To cor.No.1 the place of beginning.
 RODGERS LODGE.
 Beginning at Cor.No.1.
 Identical with the loc. and with cors. No.1 Protector No.2
 and 2 of McClelland and Pro^{tec}tor No.3 lodes of this sur.
 hereinbefore described. Whence:-
 U.S.L.M.No.2801 brs. $N 78^{\circ}57' W$ 1138.26 ft.

Feet.	Thence S 81°55'E Va.14°40'E
1500	To Cor.No.2. Identical with the loc.and with cor.No.2 Protector No.2 and 1 of Nellie and Protector No.1 lodes of this sur. hereinbefore described.
300	Thence N 8°05'E Va.14°40'E E.C.End.identical with the loc.and with the W.C.End of Nellie lode of this sur.a mound of stones 3X3 ft.
500	Cr.road course East & West.
600	To Cor.No.3. Identical with the loc.and with cor.No.4 of Nellie lode and the S.C.End of Margaret lode of this sur.a malpai stone 6X7X24 ins.set 12 ins.in the ground with mound of stones Chiseled 3-R.4-N-2801.No bearings available.Loc.cor.mound of stones 3 X 3 ft.
300	Thence N 81°55'W Va.14°40'E Cor.No.1 Margaret and 4 of Klapetsky lodes of this sur.
600	S.C.End of Klapetsky lode of this sur.
900	Cor.No.1 Klapetsky and cor.No.4 Tommie C.lodes of this sur.
1500	To Cor.No.4. Identical with the loc.and with Cor.No.3 McClelland lode of this sur.hereinbefore described.
300	Thence S 8°05'W Va.14°40'E W.C.End Identical with the loc.and with the E.C.End of McClelland lode of this sur.hereinbefore described .
600	To Cor.No.1 the place of beginning.
	NELLIE LODE. Beginning at Cor.No.1. Identical with the loc.and with Cor.No.1 Protector No.1 and cor.No.2 of Rodgers and Protector No.2 lodes of this sur.hereinbefore described. Whence:- U.S.L.M.No.2801 hrs. N 80°38'W 2637.41 ft.
1200	Thence S 81°55'E Va.14°40'E Cr.road course N 37°E & S 37.°W
1500	To Cor.No.2.

Feet	Identical with the loc. and with cor. No. 2 Protector No. 1 lode of this sur. hereinbefore described.
	Thence N 8°05'E Va. 14°40'E
265	Cr. road course N 62°00'E & S 62°00'W
300	E.C. End identical with the loc. a mound of stones 3X3 ft.
600	To Cor. No. 3.
	Identical with the loc. and with cor. No. 1 Willie and cor. No. 4 Tede lodes of this sur. a malpai stone 7X10X24 ins. set 12 ins. in the ground with mound of stones, chiseld, 3-N.1-W.4-T 2801 on the sides facing the respective claims. No. bearings available. Loc. cor. mound of stones 3X3 ft.
	Thence N 81°55'W Va. 14°40'E
300	S.C. End Tede lode of this sur.
600	cor. No. 1 Tede and 4 of Tommie R. lodes of this sur.
900	S.C. End Tommie R. lode of this sur.
1200	cor. No. 1 Tommie R. and cor. No. 4 Margaret lodes of this sur.
1500	To Cor. No. 4.
	Identical with the loc. and with cor. Mo. 3 Rodgers and the S.C. End of Margaret lodes of this sur. hereinbefore described.
	Thence S 8°05'W Va. 14°40'E
300	W.C. End identical with the loc. and with the E.C. End of Rodgers lode of this sur. hereinbefore described.
600	To Cor. No. 1 the place of beginning.
	WILLIE LODGE.
	Beginning at Cor. No. 1.
	Identical with the loc. and with Cor. No. 3 Nellie and 4 of Tede lodes of this sur. hereinbefore described. Whence:-
	U.S.L.M. No. 2801 brs. N 89°21'W 4171.95 ft.
	Thence S 81°55'E Va. 14°40'E
290	Cr. road course S 27°W & N 27°E
300	N.C. End identical with the loc. a mound of stones 3X3 ft.

Feet 600	<p>To Cor.No.2.</p> <p>Identical with the loc.</p> <p>A granite stone 8X10X26 ins.set 13 ins.in the ground with mound of stones chiseled 2-W-2801. No bearings available.</p> <p>Loc.Cor. mound of stones 3X3 ft.</p> <p style="text-align: center;">Thence S 8°05'W Va.14°40'E</p>
1500	<p>To Cor.No.3.</p> <p>Identical with the loc.a malpai stone 10X10X24 ins.set 12 ins.in the ground with mound of stones chiseled 3-W-2801.</p> <p>No bearings available.Loc.cor.mound of stones 3X3 ft.</p> <p style="text-align: center;">Thence N 81°55'W Va.14°40'E</p>
300	S.C.End identical with the loc.a mound of stones 3X3 ft.
600	<p>To Cor.No.4 .</p> <p>Identical with the loc.a malpai stone 8X10X24 ins.set 12 ins.in the ground with mound of stones chiseled 4-W-2801.</p> <p>No bearings available.Loc.cor.mound of stones 3X3 ft.</p> <p style="text-align: center;">Thence N 8°05'E Va.14°40'E</p>
300	Cor.No.3.Protector No.1 lode of this sur.
600	E.C.End Protector No.1 lode of this sur.
900	Cor.No.2 Protector No.1 and cor.No.2 of Nellie lodes of this sur.
1165	Cr.road course N 62°E & S 62°W
1200	E.C.End Nellie lode of this sur.
1500	To Cor.No.1 the place of beginning.
	TEDE LODE.
	<p>Beginning at Cor.No.1.</p> <p>Identical with the loc.and with Cor.No.4 Tommie R.lode of this sur.malpai stone 4X8X30 ins.set 15 ins.in the ground with mound of stones ,chiseled 1-T-4-T-R-2801 on the sides facing these claims.No bearings available.</p> <p>Loc.cor.mound of stones 3X3 ft. Whence:-</p> <p>U.S.L.M.No.2801.brs.S 89°03'W 3578.16 ft.</p>

Survey No. 2801

(8)

Feet	Thence N 8°05'E Va. 14.°40'E
1500	To Cor.No. 1.2. Identical with the loc. and with cors. No. 3 Tommie R. 4 Hazel and 1 of Josephine lodes of this sur. A sand-stone 6X6X 26. ins. set 13 ins. in the ground with mound of stones, chiseled 2-T.3-T-R.4-H.1-J-2801 on the sides facing the respective claims. No bearings available. Loc. cor. mound of stones 3X3ft
300	Thence S 81°55'E Va. 14°40'E N.C. End. identical with the loc. a mound of stones 3X3 ft.
600	To Cor. No. 3. Identical with the loc. a malpai stone 8X8X24 ins. set 12 in the ground with mound of stones chiseled, 3-T-2801. No bearings available. Loc. cor. mound of stones 3X3 ft.
1500	Thence S 8°05'W Va. 14°40'E To Cor. No. 4. Identical with the loc. and with cor. 1 Willie, 3 Nellie lodes of this sur. hereinbefore described.
300	Thence N 81°55'W Va. 14°40'E S.C. End identical with the loc. a mound of stones 3X3 ft.
600	To cor. No. 1 the place of beginning.
TOMMIE R. LODGE.	
Beginning at cor. No. 1. Identical with the loc. and with cor. No. 4 Margaret lode of this sur. a lime-stone 4X10X26 ins. set 13 ins. in the ground with mound of stones, chiseled 1-T.R.4-M-2801- No bearings available. Loc. cor. mound of stones 3X3 ft. Whence:-U.S.L.M.No. 2801, brs. S 87°39'W 2986.15 ft.	
1500	Thence N 8°05'E Va. 14°40'E To Cor. No. 2. Identical with the loc. and with cor. No. 3 Margaret lode of this sur. a sand stone 5X6X24 ins. set 12 ins. in the ground with mound of stones, chiseled, 2-T-R-3-M-2801. No bearings

Feet	available. Loc. cor. mound of stones 3X3 ft.
	Thence S 81°55'E Va. 14°40'E
300	N.C. End identical with the loc. a monument of stones 3X3 ft.
600	To Cor. No. 3.
	Identical with the loc. and with cor. 4 Hazel, 1 of Josephine & 2 of Tede lodes of this sur. hereinbefore described.
	Thence S 8°05'W Va. 14°40'E
1500	To Cor. No. 4.
	Identical with the loc. and with cor. No. 1 Tede lode of this sur. hereinbefore described.
	Thence N 81°55'W Va. 14°40'E
300	S.C. End identical with the loc. a mound of stones 3X3 ft.
600	To Cor. No. 1 the place of beginning.
	MARGARET LODE.
	Beginning at cor. No. 1
	Identical with the loc. and with cor. No. 4 Klapetsky lode of this sur. malpai stone 4X10X26 ins. set 13 ins. in the ground with mound of stones, chiseled 1-M. 4-K-2801. on the sides facing these claims. No. bearings available. Loc. cor. mound of stones. 3X3 ft. Whence:-
	U.S.L.M. No. 2801. brs. S 85°03'W 2398.53 ft.
	Thence N 8°05'E Va. 14°40'E
1500	To cor. No. 2.
	Identical with the loc. and with cor. No. 3 Klapetsky lode of this sur. a quartz stone 6X8X24 ins. set 12 ins. in the ground with mound of stones chiseled 2-M. 3-K-2801. No. bearings available. Loc. cor. mound of stones 2X3 ft. high.
	Thence S 81°55'E Va. 14°40'E
300	N.C. End identical with the loc. a mound of stones 3X3 ft.
600	To Cor. No. 3.
	Identical with the loc. and with cor. No. 2 Tommie R. Lode of this sur. hereinbefore described.

Feet

Thence S 8°05'W
Va. 14°40'E

1500

To Cor. No. 4.

Identical with the loc. and with cor. No. 1 Tommie R. lode of this sur. herebefore described.

Thence N 81°55'W
Va. 14°40'E

300

S.C. End identical with the loc. a mound of stones 3X3 ft.,

600

To Cor. No. 1 the place of beginning.

KLAPETKSY LODGE.

Beginning at Cor. No. 1.

Identical with the loc. and with cor. No. 4. Tommie C. lode of this sur. a sand stone 6X7X26 ins. set 13 ins. in the ground with mound of stones, chiseled 1-K-4-T-C-2801.

Whence :- U.S.L.M. No. 2801 brs. S 80°46'W 1819.12 ft.

No bearings available. Loc. mound of stones 3X3 ft..

Thence N 8°05'E
Va. 14°40'E

600

Cor. No. 3 Tommie C. lode of this sur.

1500

To Cor. No. 2.

Identical with the loc. a granite stone 6X8X24 ins. set 12 ins. in the ground with mound of stones chiseled, 2-K-2801.

No bearings available. Loc. cor. mound of stones 3X3 ft.

Thence S 81°55'E
Va. 14°40'E

300

N.C. End identical with the loc. and with cor No. 1 Hazel lode of this sur. herein after described.

600

To Cor. No. 3.

Identical with the loc. and with cor. No. 2. Margaret lode of this sur. hereinbefore described.

Thence S 8°05'W
Va. 14°40'E

1500

To Cor. No. 4.

Identical with the loc. and with cor. No. 1 Margaret lode of this sur. hereinbefore described.

Thence N 81°55'W Va. 14°40'E

Survey No. 2801

(11)

Feet.

300 S.C. End. identical with the loc. a mound of stones 3X3 ft.
600 To Cor. No. 1 the place of beginning.

TOMMIE C', LODE.

Beginning at cor. No. 1

Identical with the loc. X-1-T-2801 chiseled on granite
stone in place 12 X 16X12 ins. above the ground, with mound
of stones Whence:-

U.S.L.M. No. 2801 brs. S 31°42'W 590.61 ft.

A X-B-R-1-T-2801 chiseled on rock in place brs. S 50°W
17.4 ft. No other bearings available. Loc. cor.
mound of stones 3X3 ft.

Thence N 8°05'E

Va. 14°40'E

300 W.C. End identical with the loc. a mound of stones 3X3 ft.
600 To Cor. No. 2.

Identical with the loc. a granite stone 5X8X24 ins. set
12 ins. in the ground with mound of stones chiseled.

2-T-2801. No bearings available. Loc. cor. mound of stones
3 X 3 ft.

Thence S 81°55'E

Va. 14°40'E

1500 To Cor. No. 3.

Identical with the loc. a quartz stone 5X7X24 ins. set 12 ins.
in the ground with mound of stones, chiseled 3-T-2801.

No bearings available. Loc. cor. mound of stones 2X3ft. high

Thence S 8°05'W

Va. 14°40'E

300 E.C. End. identical with the loc. a mound of stones 3X3 ft.
600 To Cor. No. 4.

Identical with the loc. and with cor No. 1 of Klapetsky
lode of this sur. hereinbefore described.

Thence N 81°55'W

Va. 14°40'E

600 Cor. No. 4. Rodgers and Cor. No. 3 McClelland lodes of this sur.
1500 t To Cor. No. 1 the place of beginning.

Feet	Beginning at cor.No.1
	Identical with the loc.and with the N.C.End of Klapetsky lode of this sur.a sand-stone 4X6X24 ins.set 12 ins.in the ground with mound of stones, chiseled 1-H-2801.
	Whence:-U.S.L.M.No.2801 brs.S 53°01'W 2883.65 ft.
	No bearings available.Loc.cor,mound of stones 2X3 ft.high.
	Thence N 8°05'E Va.14°40'E
300	W.C.End identical with the loc.a mound of stones 3X3 ft.
600	To Cor.No.2.
	Identical with the loc.a quartz stone a quartz stone 6X8X24 ins.set 12 ins.in the ground with mound of stones chiseled 2-H-2801.No.bearings available.Loc.cor.mound of stones 2 X 3 ft.high.
	Thence S 81°55'E Va.14°40'E
1163.	Cor.No.1 Wilson lode of this sur.
1500	To Cor.No.3.
	Identical with the loc.and with cor.No.2 Josephine lode of this sur.X-3-H-2-J-2801.chiseled on quartz rock in place 1X2X3 ft.above the ground,with mound of stones.
	Whence :-X-B-R-3-H-2-J-2801 chiseled on rock in place brs.N 50°E 6.4 ft.
	X-B-R-3-H.2-J-2801.chiseled on rock in place brs. S 36°30'E 6.ft.
	Thence S 8°05'W Va.14°40'E
300	E.C.End identical with the loc.and with W.C.End of Josephine lode of this sur.
600	To Cor.No.4.
	Identical with the loc.and with Cor.No.1.Josephine, 2 of Tedeand 3 of Tommie R.lodes of this sur.hereinbefore described,
	Thence N 81°55'W Va.14°40'E
300	N.C.End of Tommie R.lode of this sur.
600	Cor.No.2 Tommie R.and 3 Margaret lodes of this sur.

Feet 900	N.C.End Margaret lode of this sur.
1200	Cor.No.2.Margaret and 3 of Klapetsky lodes of this sur.
1500	To Cor.No.1 the place of beginning.
	JOSEPHINE LODE.
	Beginning at Cor.No.1.
	Identical with the loc.and with Cor.No.2 Tede,3 Tommie R. and 4 of Hazel lodes of this sur.hereinbefore described.
	Whence:-U.S.L.M.No.2801,brs.S 68°06'W 4083.26 ft.
	Thence N 8°05'E Va.14°40'E
300	W.C.End identical with the loc.and with E.C.End of Hazel lode of this sur.hereinbefore described.
600	To Cor.No.2.
	Identical with the loc.and with Cor.No.3 Hazel lode of this sur.hereinbefore described.
	Thence S 81°55'E Va.14°40'E
1163	To Cor.No.3.
	Identical with the loc.and with cor.No.4 Wilson lode of this Wilson lode of this sur.a sand stone 4X8X26 ins.set 13 ins.in the ground with mound of stones chiseled,3-J.4-W- 2801. No bearings available.Loc.cor.mound of stones 3X3 ft.
	Thence S 8°05'W Va.14°40'E
300	E.C.End.identical with the loc.a mound of stones 3X3 ft.
600	To Cor.No.4.
	Identical with the loc.a malpai stone 6X10X30 ins.set 15 ins.in the ground with mound of stones chiseled 4-J-2801.
	Whence :-X-B-R-4-J-2801 chiseled on rock in place brs. S 13°W 14.4 ft. No other bearings available.Loc.cor. mound of stones 3X3 ft.
	Thence N 81°55'W Va.14°40'E
563	Cor.No.3 Tede lode of this sur.
1163	To Cor.No.1 the place of beginning.

Feet

Beginning at Cor. No. 1.

Identical with the loc. a granite stone 6X8X24 ins. set 12 ins. in the ground with mound of stones chiseled 1-W-2801.

Whence :- U.S.L.M. No. 2801 brs. S 58°33'W'. 4148.78 ft.

No bearings available. Loc. cor. mound of stones 2X3 ft. high.

Thence North.

Va. 14°40'E

300 W.C. End identical with the loc. a mound of stones 3X3 ft.

600 To Cor. No. 2.

Identical with the loc. a quartz stone 4X8X24 ins. set 12 ins. in the ground with mound of stones, chiseled 2-W.

2801. No bearings available. Loc. cor. mound of stones 3X3 ft.

Thence S 81°55'E

Va. 14°40'E

1500 To Cor. No. 3.

Identical with the loc. a sand-stone 5X10X 26 ins. set 13 ins. in the ground with mound of stones chiseled 3-W-2801.

No bearings available. Loc. cor. mound of stones 3X3 ft.

Thence South.

Va. 14°40'E

300 E.C. End.

Identical with the loc. a mound of stones 3X3 ft.

600 To Cor. No. 4.

Identical with the loc. and with Cor. No. 3 Josephine lode of this sur. hereinbefore described.

Thence N 81°55'W

Va. 14°40'E

1163 Cor. No. 2 ^{Josephine} and 3 ^{Hazel} lodes of this sur.

1500 To Cor. No. 1 the place of beginning.

AREA.

PROTECTOR NO.3 lode	total	area.....	20.661	acres.
" " 2	"	"	20.661	"
" " 1	"	"	20.661	"
Mo CLELLAND	"	"	20.661	"
RODGERS	"	"	20.661	"
NELLIE	"	"	20.661	"
WILLIE	"	"	20.661	"
TOMMIE C.	"	"	20.661	"
KLAPETSKY	"	"	20.661	"
MARGARET	"	"	20.661	"
TOMMIE R.	"	"	20.661	"
TEDE	"	"	20.661	"
HAZEL	"	"	20.661	"
JOSEPHINE	"	"	16.019	"
WILSON	"	"	20.456	"

ADJOINING CLAIMS.

This claim is bounded on the South by Annie, Emmalee, Wynn Carrigan, Luckey, Duke and Quail No.1 mining claims unsurveyed owned by claimant hereof, and on all other sides by U.S. Land.

LEDGES.

As near as can be determined from present developments the veins of the several locations embraced in this claim extends as follows from their respective end centers.

Protector No.1 lode	1500 ft.	S 81°55'E	from W.C.E to E.C.E.
" " 2	1500 "	S 81°55'E	" w.c.e " E.C.E.
" " 3	1500 "	S 81°55'E	" W.C.E " E.C.E.
Mo Clelland	1500 "	S 81°55'E	" W.C.E, " E.C.E.
Rodgers	1500 "	S 81°55'E	" W.C.E. " E.C.E.
Nellie	1500 "	S 81°55'E	" W.C.E. " E.C.E.
Willie	1500 "	S 8°05'W	" N.C.E. " S.C.E.
Tede	1500 "	S 8°05'W	" N.C.E. " S.C.E.
Tommie R.	1500 "	S 8°05'W	" N.C.E. " S.C.E.

Margaret lode	1500 ft.	S 8°05'W	from	N.C.E.	to	S.C.E.
Klapetsky	" 1500	" S 8°05'W	"	N.C.E.	"	S.C.E.
Tommie C.	" 1500	" S 81°55'E	"	W.C.E.	"	E.C.E.
Hazel	" 1500	" S 81°55'E	"	W.C.E.	"	E.C.E.
Josephine	" 1163	" S 81°55'E	"	W.C.E.	"	E.C.E.
Wilson	" 1500	" S 81°55'E	"	W.C.E.	"	E.C.E.

LOCATION.

This claim is located on unsurveyed land approximately in T⁹~~PE~~ 10 N.R. 15 W. Santa Maria Mining District, Yuma County Arizona.

EXPENDITURE OF FIVE HUNDRED DOLLARS.

I certify that the value of the labor and improvements made upon, or for the benefit of, each of the locations embraced in said mining claim by the claimant or its grantors is not less than five hundred dollars, and that said improvements consist of:-

Protector No. 3 lode.

No. 1 Dis. out, which is on the lode line 600 ft. from W.C.E.

4X20X10 ft. face..... Value \$40.00

1/15 of the work in No. 3 shaft Rodgers lode \$440.00
is credited to this lode.

1/15 of the work in No. 2 shaft Nellie lode \$120.00
is credited to this lode.

1/15 of the work in No. 2 shaft Klapetsky lode \$73.00
is credited to this lode.

Protector No. 2. lode.

No. 1 Dis. shaft which is on the lode line 420 ft. from the E.C. End 4X6X10 ft. value \$50.00

1/15 of the work in No. 3. shaft Rodgers lode \$440.00
is credited to, this lode.

1/15 of the work in No. 2 shaft Nellie lode \$120.00
is credited to this lode.

1/15 of the work in No. 2 shaft Klapetsky lode \$73.00
is credited to this lode.

Protector No.1 lode.

No.1 Dis.Out which is on the lode line 600 ft.from E.C.End

4X18X10 ft.face Value \$40.00

1/15 of the work in No.3 shaft Rodgers lode \$440.00 is credited to this lode.

1/15 of the work in No.2 shaft Nellie lode \$120.00 is credited to this lode.

1 / 15 of the work in No.3 shaft Klapetsky lode \$73.00 is credited to this lode.

Mc Clelland lode.

No.1 dis.Tunnel which is on the lode lane 770 ft.from

W.C.E.4X6X15 ft.course N 82°W value \$120.00

No.2 out which brs.from cor.No.3 S 82°15'W 710 ft.

4X12 X12 ft. value\$50.00

No.3 out which brs.from cor.No.3.S 82°15'W 670 ft.

4X15X12 ft. value \$40.00

1/15 of the work in No.3 shaft Rodgers lode \$440.00 is credited to this lode.

1/15 of the work ,in No.2 shaft Nellie lode \$120.00 is credited to this lode.

1/15 of the work in No.3 shaft Klapetsky lode \$73.00 is credited to this lode.

Rodgers lode.

No.1 dis.tunnel which is on the lode line,4X6X15 ft. course N 81°55'W, 575 ft,from E.C.End.

No.2 tunnel which brs.from cor.No.3 S 77°40'W 543 ft.

5X7X 130 ft.course S 25°W value \$1040.00

No.3 shaft which brs from cor.No.3.S 80°30'W 460 ft.

4X6 ft.in the clear X 160 ft.deep at 100^{ft} level a X-cut N.E.200 ft.same level X-cut S.W.30 ft.

Value\$6600 00 This shaft is a common improvement and 1/15 of its value,\$440.00 is credited to each lode in this claim, Value credited to this lode - \$440.00

No.4 shaft which brs from cor.No.3 S 27°50'W, 4X6X 70 ft. value.....\$1050.00

Nellie lode.

No. 1 dis. shaft which is on the lode line 125 ft. from

W.C. End 4X6X10 ft. value \$60.00

No. 2 shaft which brs from cor. No. 4 S 68°15'E 340 ft.

4X8 ft. in clear X 90 ft. deep value \$1800.00

This shaft is a common improvement and 1/15 of its

value is credited to each lode in this claim, Value credited to this lode \$120.

No. 3 shaft which brs from cor. No. 2 ^{N59°W 520 ft} 4X6X30 ft. value \$300.00

1/15 of the work in No. 3 shaft Rodgers lode is credited to this lode \$440.00
1/15 of the work in No. 2 shaft Klapetsky lode is credited to this lode \$73.00

Willie lode.

No. 1 dis. shaft which is on the lode line 500 ft from N.C.E

4X6X10 ft. value \$50.00

1/15 of the work in No. 3 shaft Rodgers lode \$440.00 is credited to this lode .

1/15 of the work in No. 2 shaft Nellie lode \$120.00 is credited to this lode.

1/15 of the work in No. 2 shaft Klapetsky lode \$73.00 is credited to this lode.

Tede lode.

No. 1 dis. shaft which is on the lode line 750 ft. from S.C.

" 2 cut which brs from cor 2 S 19°15'E 470 ft Value \$40.
 End. 4X6X10 ft. value \$50.00

1/15 of the work in No. 3 shaft Rodgers lode \$440.00 is credited to this lode.

1/15 of the work in shaft No. 2 Nellie lode \$120.00 is credited to this lode.

1/15 of the work in shaft No. 2 Klapetsky lode \$73.00 is credited to this lode.

Tommie R. lode.

No. 1 dis. shaft which is on the lode line 750 ft. from

the S.C. End, 4X6X10 ft. value \$50.00

1/15 of the work in shaft No. 3 Rodgers lode \$440.00 is credited to this lode.

1/15 of the work in shaft No. 2 Nellie lode \$120.00 is credited to this lode.

1/15 of the work in shaft No. 2 Klapetsky lode \$73.00 is credited to this lode.

Margaret lode.

No. 1 dis. shaft which is on the lode line 750 ft. from
 " 2 shaft which has from cor 2 S 3:50W 298ft 4X8X 90' Value \$1350 =
 the S.C. End 4X6X10 ft. value....\$50.00

1/15 of the work in No. 3 shaft Rodgers lode \$440.00
 is credited to this lode.

1/15 of the work in No. 2 shaft Nellie lode \$120.00
 is credited to this lode.

1/15 of the work in shaft No. 2 Klapetsky lode \$73.00
 is credited to this lode.

Klapetsky lode.

No. 1 dis. cut which is on the lode line 690 ft. from the
 N.C. End. 4X10X10 ft. value\$40.00

1/15 of the work in No. 3 shaft Rodgers lode \$440.00
 is credited to this lode.

1/15 of the work in No. 2 shaft Nellie lode \$120.00
 is credited to this lode.

No. 2 working shaft which brs. from N.C. End S 50°15'E 50 ft.

1/15 4X8 ft. in the clear. X 55 ft value....\$1095.00

This shaft is a common improvement and 1/15 of
 its value is credited to each lode in this claim

Value credited to this lode \$ 73.00

Tommie C. lode.

No. 1 dis cut which is on the lode line 690 ft. from
 the E.C. End. 8X20X20 ft. face value. \$100.00

1/15 of the work in No. 3 shaft Rodgers lode \$440.00
 is credited to this lode.

1/15 of the work in No. 2 shaft Nellie lode \$120.00
 is credited to this lode.

1/15 of the work in No. 2 shaft Klapetsky lode is
 is credited to this lode. \$ 73.00

Hazel lode.

No. 1 dis. cut which is on the lode line 70 ft. from
 the west C. End 5X15X12 ft. value... \$40.00

No. 2 tunnel which brs from cor. No. 1N 72°E 320 ft. 4X6
 X 30 ft. course South value....\$240.00

No. 3 tunnel which brs from cor. No. 1N 78°30'E 550 ft.
 4X6X160 ft. course S 848°E Value...\$1280.00

No. 4 cut which brs. from cor. No. 4 N 54°30' W 350 ft.

4 X12 X10 ft. value \$40.00

No. 5 cut which brs. from cor. No. 4 N 43°15' W 380 ft.

4X15X10 ft. value \$40.00

1/15 of the work in No. 3 shaft Rodgers lode \$440.00
is credited to this lode.

1/15 of the work in No. 2 shaft Nellie lode \$120.00
is credited to this lode

1/15 of the work in No. 2 shaft Klapetsky lode \$73.00
is credited to this lode.

Josephine lode.

No. 1 dis. shaft which is on the lode line 390 ft. from

the W.C. End. 4X6X10 ft. value \$100.00

1/15 of the work in No. 3 shaft Rodgers lode \$440.00
is credited to this lode.

1/15 of the work in No. 2 shaft Nellie lode \$120.00
is credited to this lode.

1/15 of the work in No. 2 shaft Klapetsky lode, \$73.00
is credited to this lode,

Wilson lode.

No. 1 dis shaft which is on the lode line 300 ft. from

the W.C. End 4X6X10 ft. value . \$50.00

No. 2 out which brs. from cor. No. 1 N 74° E 305 ft. 4X12

X10 ft. value \$40.00

No. 3 out which brs. from cor. No. 1 N 74° E 200 ft. 4X15X10

ft. value \$40.00

1/15 of the work in No. 3 shaft Rodgers lode \$440.00
is credited to this lode.

1/15 of the work in No. 2 shaft Nellie lode \$120.00
is credited to this lode.

1/15 of the work in No. 2 shaft Klapetsky lode \$73.00
is credited to this lode.

INSTRUMENT.

This survey was made with a Gurley solar transit. The courses were deflected from the true meridian as determined by direct solar observations. The distances were measured with 100-ft. and 500-ft. steel tapes.

Note:--

I administered oaths to my assistants to save delay and expense.

Note:--

The discrepancy between these field notes and the location notices of the Hazel, Josephine and Wilson lodes are due to errors in the latter

Note:--

No. 3 shaft on Rodgers lode is sunk in a large ore body, the surface rising to the South, West and ~~and~~ descending to the East.

No. 2 shaft on Nellie lode is situated on a little lower ground than the above shaft with similar topographical features.

No. 2 shaft on Klapetsky lode is being sunk in a highly mineralized zone, with some good ore, situated near the top of a ridge, the surface sloping rapidly down to the N.W. and descending slightly to the south. These 3 shafts were and are being worked as common improvements, whereby the claim can be most advantageously developed.

These works are conveniently located to develop every lode in this claim by sinking, then drifting and cross cutting. The surface ore of every claim in this group may be extracted by drifts and crosscuts from their present levels.

William H. Merritt
U. S. Mineral Surveyor.

U.S.L.M.No.2801

(22)

As there are no corners of the public survey and no monuments within the prescribed limits, I established U.S.L.M.No.2801 by chiseling X-U-S-L-M-No.2801 on a malpai boulder in place 3 X 2 X 2 ft. above the ground with mound of stones 7 ft. base 6 ft. high. Whence:-

X-B-R-U-S-L-M-No.2801 chiseled on rock in place brs.

S 65°22'W 18.3 feet.

X-B-R-U-S-L-M-No.2801 chiseled on rock in place brs.

N 7°14'E 9.6 feet.

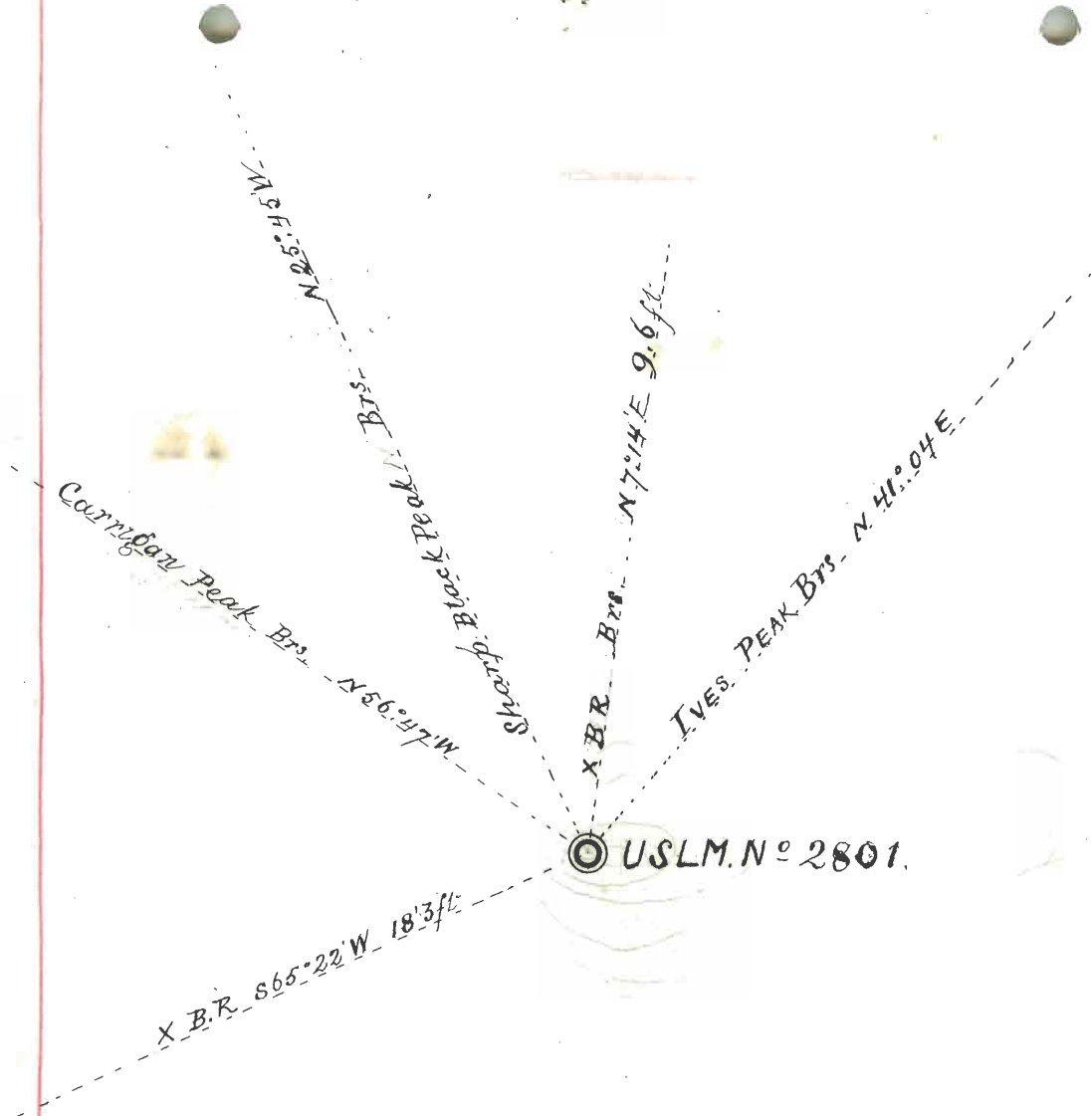
Carrigan Peak brs. N 56°47'W

Sharp Black Peak brs. N 25°45'W

Ives Peak Brs. N 41°04'E

LOCATED on the West point of a rocky black ridge on the Mc Clelland mining claim on unsurveyed land approximately near the center of the south line of the S.W.^{1/4} of Sec.34, inately in Twp.10 N.R. 15.W. Santa Maria Mining District Yuma County, Arizona.

William H. Merritt
U.S. Mineral Surveyor.



5

FINAL OATHS FOR SURVEYS.

LIST OF NAMES.

A list of the names of the individuals employed by William H. Merritt

United States ~~Deputy~~ Mineral Surveyor, to assist in running, measuring, and marking the lines, corners, and boundaries described in the foregoing field notes of the survey of the mining claim of

Clara Consolidated Gold & Copper Mining Co

known as the Protector No. 1, 2, 3, Willie, James, Jesse, Margaret, Rodgers, William, Klafelshy, Sumner, Nellie, McCallum, Joseph, & Hazel

and showing the respective capacities in which they acted.

- W. H. Merritt, Chainman.
- George Harmsen, Chainman.
- _____ , Axman.
- _____ , Flagman.

FINAL OATHS OF ASSISTANTS.

We, W. H. Merritt

and George Harmsen, do solemnly swear that we assisted William H. Merritt

United States ~~Deputy~~ Mineral Surveyor, in marking the corners and surveying

the boundaries of the mining claim of Clara Consolidated Gold & Copper Mining Co

known as the Protector No. 1, 2, 3, Willie, James, Jesse, Margaret, Rodgers, William, Klafelshy, Sumner, Nellie, McCallum, Joseph, & Hazel

represented in the foregoing field notes as having been surveyed by said deputy mineral surveyor and under his direction; and that said survey has been in all respects, to the best of our knowledge and belief, faithfully and correctly executed, and the corner and boundary monuments established according to law and the instructions furnished by the United States Surveyor-General for Arizona.

- Fred Merritt, Chainman.
- Geo. Harmsen, Chainman.
- _____ , Axman.
- _____ , Flagman.

Subscribed and sworn to by the above-named persons before me this 6th

day of May, 1912.

W. H. Merritt
U. S. Mineral Surveyor.
Notary Public

May Commission Expires
June 28th 1913

4-686.

FINAL OATH OF U. S. DEPUTY MINERAL SURVEYOR

I, William H. Merritt, U. S. ~~Deputy~~ Mineral Surveyor, do solemnly swear that, in pursuance of instructions received from the United States Surveyor General for Arizona, dated April 4th. 1910, I have, in strict conformity to the laws of the United States, the official regulations and instructions thereunder, and the instructions of said Surveyor General, faithfully and correctly executed the survey of the Mining Claim of Clara Consolidated Gold and Copper Mining Co., known as the Protector No. 1, Protector No. 2, Protector No. 3, Willie, Tommie R. Tede, Margaret, Rodgers, Wilson, Klapetsky, Tommie C., Nellie, McClelland, situate in Josaphine and Hazel, Santa Maria Mining District, Yuma County, Arizona, in Section Approximately Township No. 9&10 N., Range No. 15 W., unsurveyed, and designated as Survey No. 2801, as represented in the foregoing field notes, which accurately show the boundaries of said mining claim as distinctly marked by monuments on the ground, and described in the attached copy of the location certificate, which was received by me from the Surveyor General with said instructions, and that all the corners of said survey have been established and perpetuated in strict accordance with the law, official regulations and instructions thereunder; and I do further solemnly swear that the foregoing are the true and original field notes of said survey and my report therein, and that the labor expended and improvements made upon said mining claim by claimant or its grantors are as therein fully stated, and that the character, extent, location and itemized value thereof are specified therein with particularity and full detail, and that no portion of said labor or improvements so credited to this claim has been included in the estimate of expenditures upon any other claim.

William H. Merritt
U. S. ~~Deputy~~ Mineral Surveyor.

Subscribed and sworn to by the said William H. Merritt,
U. S. ~~Deputy~~ Mineral Surveyor, before me a Notary Public in and
for Yavapai County, Arizona this 20th
day of May 1910,

Ziba O. Brown
Notary Public

my Commission
Expires Nov. 1-1913

(COPY.)

AMENDED LOCATION CERTIFICATE

LAW OF 1899.

Territory of Arizona, County of Yuma) SS.

KNOW ALL MEN BY THESE PRESENTS:

MAR 22 1910

That Clara Gold & Copper Mining Company the undersigned, have this 11th day of January 1907, amended, located and claimed and by these presents do amend, locate and claim, by right of discovery and amended location, in compliance with the mining acts of Congress, approved May 10, 1872, and all subsequent acts, and with Paragraph 3238 of the Revised Statutes of Arizona, of 1901, and with local customs, laws and regulations fifteen hundred linear feet and horizontal measurement, on the Protector No. 1 lode, vein, ledge, or deposit, along the vein thereof, with all its dips, angles, and variations, as allowed by law, together with 300 feet on each side of the middle of said vein at the surface, so far as can be determined from present developments, and all veins, lodes, ledges, or deposits and surface ground within the lines of said claim 800 feet running westerly from center of discovery shaft and 700 feet running easterly from center of discovery shaft, said discovery shaft being situate upon said lode, vein, ledge or deposit, and within the lines of said claim in Santa Maria Mining District, County of Yuma and Territory of Arizona, described by metes and bounds, as follows to wit: Beginning at the east end center where this notice is posted. thence north 7° and 48' E. to the North-east corner, thence N. 82° and 12' W. 1500 feet to the N. W. corner, thence south 7° and 48' W. at 300 feet the west end center, at 600 feet the S. W. corner, thence south 82° and 12' east 1500 feet

-2-

to the S. E. corner, thence N. 7° and 48' E. 300 feet to the place of beginning. This being the same lode originally located on the 7th day of October 1905, and recorded on the 15th day of November 1905 in Book R. of Mines Page 15, in the office of the Recorder of Yuma County. This further amended Certificate of Location is made without waiver of any previously acquired rights, but for the purpose of correcting any errors in the original location, description of record.

Said lode was discovered the 7th day of October A. D. 1905.

Attest.

Date of amended location Jan. 11th, A. D. 1907.

Dated of amended certificate Jan. 11th, A. D. 1907.

Clara Gold & Copper Mining Company

By T. J. Corrigan,

President.

Recorded at request of C. J. Daly Feb 14- 1907 at 1:10 P. M.

J. M. Polhamus

County Recorder.

(COPY.).

AMENDED LOCATION CERTIFICATE

Law of 1899.

Territory of Arizona, County of Yuma) SS.

KNOW ALL MEN BY THESE PRESENTS:

That Clara Gold & Copper Mining Company the undersigned, have this 11th day of January 1907, amended, located, and claimed, and by these presents do amend, locate and claim, by right of discovery and amended location, in compliance with the mining acts of Congress, approved May 10, 1872, and all subsequent acts, and with Paragraph 3238 of the Revised Statutes of Arizona of 1901, and with local customs, laws and regulations 1500 linear feet and horizontal measurement, on the Protector No. 2 lode, vein, ledge, or deposit, along the vein thereof, with all its dips, angles, and variations, as allowed by law, together with 300 feet on each side of the middle of said vein at the surface, so far as can be determined from present developments, and all veins, lodes, ledges, or deposits and surface ground within the lines of said claim 400 feet running easterly from center of discovery shaft and 1100 feet running westerly from center of discovery shaft said discovery shaft being situate upon said lode, vein, ledge or deposit, and within the lines of said claim in Santa Maria Mining District, County of Yuma and Territory of Arizona, described by metes and bounds as follows, to-wit:

Beginning at the east end center identical with the west end center of Protector No. 1 lode, where this notice is posted, thence N 7° and 48' E. 300 feet to the N. E. corner, then N. 82° and 12' W. 1500 feet to the N. W. corner, thence S. 7° and 48' W. at 300 feet ~~thence S. 7° and 48' W. at 300 feet~~ the west end center, at 600 feet the S. W. corner, thence S. 82° and 12' E. 1500 feet to

-2-

the S. E. corner, thence N. 70° and 48' E. 300 feet to the place of beginning. This being the same lode originally located on the 7th day of October 1905, and recorded on the 15th day of November 1905, in Book R. of Mines Page 16, in the office of the County Recorder of Yuma County. This further and amended Certificate of Location is made without waiver of any previously acquired rights, but for the purpose of correcting any errors in the original location, description or record.

Said lode was discovered the 7th day of October, A. D. 1905.

Attest.

Date of amended location Jan. 11th A. D. 1907.

Date of amended certificate Jan 11th A. D. 1907.

Clara Gold & Copper Mining Company,

By T. J. Corrigan, President.

Recorded at request of C. J. Daly, Feb. 14- 1907 at 1:10 P. M.

J. M. Polhamus, County Recorder.

(COPY.)

AMENDED LOCATION CERTIFICATE

Law of 1899.

Territory of Arizona, County of Yuma) SS.

KNOW ALL MEN BY THESE PRESENTS:

That Clara Gold & Copper Mining Company the undersigned, have this 11th day of January 1907, amended, located and claimed, and by these presents do amend, locate and claim, by right of discovery and amended location, in compliance with the mining acts of Congress, approved May 10, 1872, and all subsequent acts, and with Paragraph 3238 of the Revised Statutes of Arizona, of 1901, and with local customs, laws and regulations 1500 linear feet and horizontal measurement, on the Protector No. 3 lode, vein, ledge, or deposit, along the vein thereof, with all its dips, angles, and variations, as allowed by law, together with 300 feet on each side of the middle of said vein at the surface, so far as can be determined from present developments, and all veins, lodes, ledges, or deposits and surface ground within the lines of said claim 900 feet running easterly from the center of discovery cut and 600 feet running westerly from center of discovery cut, said discovery cut being situate upon said lode, vein, ledge or deposit, and within the lines of said claim in Santa Maria Mining District, County of Yuma and Territory of Arizona, described by metes and bounds, as follows, to wit:

Beginning at the east end center identical with the west end center of Protector No. 2 lode, where this notice is posted, thence N. 70° and 48' E. 300 feet to the N. E. corner, then N. 82° and 12' W. 1500 feet to the N. W. corner, thence S. 70° and 48' W. at 300 feet the west end center, at 600 feet the south west corner, thence S. 82° and 12' E. 1500 feet to the S. E. corner, thence N. 70° and 48' E. 300 feet to the place of beginning. This being the same

-2-

lode originally located on the 6th day of October, 1905, and recorded on the 15th day of November 1905, in Book R. of Mines Page 17, in the office of the Recorder of Yuma County. This further amended Certificate of Location is made without waiver of any previously acquired rights, but for the purpose of correcting any errors in the original location, description of record. Said lode was discovered the 6th day of October A. D. 1905 Attest.

Date of amended located Jan. 11th A. D. 1907

Date of amended certificate Jan. 11th A. D. 1907.

Clara Gold & Copper Mining Company

By T. J. Corrigan, President.

Recorded at request of C. J. Daly Feb 14- 1907 at 1:10 P. M.

J. M. Polhamus, County Recorder.

(COPY.)

AMENDED LOCATION CERTIFICATE

Law of 1899.

Territory of Arizona, County of Yuma) SS.

KNOW ALL MEN BY THESE PRESENTS:

That Clara Gold & Copper Mining Company the undersigned, have this 11th day of January 1907, amended, located and claimed, and by these presents do amend, locate and claim by right of discovery and amended location, in compliance with the mining acts of Congress, approved May 10, 1872, and all subsequent acts, and with Paragraph 3238 of the Revised Statutes of Arizona, of 1901 and with local customs, laws and regulations 1500 linear feet and horizontal measurement, on the Tommie R. lode, vein, ledge or deposit, along the vein thereof, with all its dips, angles, and variations, as allowed by law, together with 300 feet on each side of the middle of said vein at the surface, so far as can be determined from present developments, and all veins, lodes, ledges, or deposits and surface ground within the lines of said claim 750 feet running southerly from center of discovery shaft and 750 feet running northerly from center of discovery shaft, said discovery shaft being situate upon said lode, vein, ledge, or deposit, and within the lines of said claim in Santa Maria Mining District, County of Yuma and Territory of Arizona, described by metes and bounds, as follows, to-wit: Beginning at the south end center, where this notice is posted, thence N. 82° and 12' W. 300 feet to the S. W. corner, identical with the S. E. corner of the Margaret lode, thence N. 70° and 48' E. 1500 feet to the N. W. corner, identical with the N. E. corner of the Margaret lode, thence S. 82° and 12' E. at 300 feet the north end center, at 600 feet the N. E. corner, identical with the S. E. corner of the Hazel, the S. W. corner of the Josephine and the N. W.

-2-

corner of the Tede lodes, thence S. 7° and 48' W. 1500 feet to the S. E. corner, identical with the S. W. corner of the Tede lode, thence ^{N.}82° and 12' W. 300 feet to the place of beginning. This being the same lode originally located on the 6th day of October, 1905, and recorded on the 15th day of November 1905, in Book R. of Mines, Page 18, in the office of the Recorder of Yuma County.

This further amended Certificate of Location is made without waiver of any previously acquired rights, but for the purpose of correcting any errors in the original location, description or record. Said lode was discovered the 6th day of October A. D. 1905. Attest.

Date of Amended location Jan. 11th, A. D. 1907.

Date of Amended certificate Jan. 11th A. D. 1907.

Clara Gold & Copper Mining Company.

By T. J. Corrigan, President.

Recorded at request of C. J. Daly Feb 14- 1907 at 1:10 P. M.

J. M. Polhamus,

County Recorder.

(COPY.)

AMENDED LOCATION CERTIFICATE.

Law of 1899.

Territory of Arizona, County of Yuma) SS.

KNOW ALL MEN BY THESE PRESENTS:

That Clara Gold & Copper Mining Company the undersigned, have this 11th day of January 1907, amended, located and claimed, and by these presents do amend, locate and claim, by right of discovery and amended location, in compliance with the mining acts of Congress, approved May 10, 1872, and all subsequent acts, and with Paragraph 3238 of the Revised Statutes of Arizona, of 1901, and with local customs, laws and regulations 1500 linear feet and horizontal measurement, on the Tede lode, vein, ledge, or deposit, along the vein thereof, with all its dips, angles, and variations, as allowed by law, together with 300 feet on each side of the middle of said vein at the surface, so far as can be determined from present developments, and all veins, lodes, ledges, or deposits and surface ground within the lines of said claim 750 feet running southerly from center of discovery shaft and 750 feet running northerly from center of discovery shaft, said discovery shaft being situate upon said lode, vein, ledge, or deposit, and within the lines of said claim in Santa Maria Mining District, County of Yuma and Territory of Arizona, described by metes and bounds, as follows, to-wit:

Beginning at the south end center, where this notice is posted, thence N. 82° and 12' W. 300 feet to the S. W. corner identical with the S. E. corner of the Tommie R. lode, thence N. 70° and 48' E. 1500 feet to the N. W. corner, identical with the S. E. corner of the Hazel and the S. W. corner of the Josephine lodes, thence S. 82° and 12' E. at 300 feet ~~to~~ the north end center, at 600 feet the N. E. corner, thence S. 70° and 48' W. 1500 feet to the

-2-

S. E. corner, identical with the N. E. corner of the Nellie and the N. E. corner of the Willie lodes, thence N. 82° and 12' W. 300 feet to the place of beginning. This being the same lode originally located on the 6th day of October, 1905 and recorded on the 15th day of November, 1905, in Book R. of Mines Page 20, in the office of the Recorder of Yuma County. This further and amended Certificate of Location is made without waiver of any previously acquired rights, but for the purpose of correcting any errors in the original location, description or record. Said lode was discovered the 6th day of October A. D. 1905. Attest.

Date of amended location Jan. 11th, A. D. 1907.

Date of amended certificate Jan. 11th, A. D. 1907.

Clara Gold & Copper Mining Company,

By T. J. Corrigan, President.

Recorded at request of C. J. Daly, Feb 14- 1907 at 1:10 P. M.

J. M. Polhamus, County Recorder.

(COPY.)

AMENDED LOCATION CERTIFICATE.

Law of 1899.

Territory of Arizona, County of Yuma) SS.

KNOW ALL MEN BY THESE PRESENTS:

That Clara Gold & Copper Mining Company the undersigned, have this 11th day of January 1907, amended, located and claimed and by these presents do amend, locate and claim, by right of discovery and amended location, in compliance with the mining acts of Congress, approved May 10, 1872, and all subsequent acts, and with Paragraph 3238 of the Revised Statutes of Arizona, of 1901, and with local customs, laws and regulations 1500 linear feet and horizontal measurement, on the Margaret lode, vein, ledge, or deposit, along the vein thereof, with all its dips, angles, and variations, as allowed by law, together with 300 feet on each side of the middle of said vein at the surface, so far as can be determined from present developments, and all veins, lodes, ledges, or deposits and surface ground within the lines of said claim 750 feet running southerly from center of discovery shaft and 750 feet running Northerly from center of discovery shaft, said discovery shaft being situate upon said lode, vein, ledge or deposit, and within the lines of said claim in Santa Maria Mining District, County of Yuma and Territory of Arizona, described by metes and bounds, as follows, to-wit: Beginning at the south end center, identical with the N. W. corner of the Nellie and the N. E. corner of the Rodgers lodes, where this notice is posted, thence N. 82° and 12' W. 300 feet to the S. W. corner, identical with the S. E. corner of the Klapetsky lode, thence N. 7° and 48' E. 1500 feet to the N. W. corner, identical with the N. E. corner of the Klapetsky lode, thence S. 82° and 12' E. at 300 feet the north end center, at 600 feet the N. E. corner, identical with the N. W. corner of the Tommie R. lode, thence S. 7°

-2-

and 48' W. 1500 feet to the S. E. corner, identical with the S. W. corner of the Tommie R. lode, thence N. 82° and 12' W. 300 feet to the place of beginning. This being the same lode originally located on the 6th day of October 1905, and recorded on the 15th day of November 1905, in Book R. of Mines, Page 21, in the office of the Recorder of Yuma County. This further amended Certificate of Location is made without waiver of any previously acquired rights, but for the purpose of correcting any errors in the original location, description or record.

Said lode was discovered the 6th day of October A. D. 1905.

Attest.

Date of amended location Jan. 11th A. D. 1907.

Date of amended certificate Jan. 11th, A. D. 1907.

Clara Gold & Copper Mining Company

By T. J. Corrigan, President.

Recorded at request of C. J. Daly Feb 14- 1907 at 1:10 P. M.

J. M. Polhamus,

County Recorder.

(COPY.)

AMENDED LOCATION CERTIFICATE.

Law of 1899.

Territory of Arizona, County of Yuma.) SS.

KNOW ALL MEN BY THESE PRESENTS:

That Clara Gold & Copper Mining Company, the undersigned, have this 11th day of January 1907, amended, located and claimed, and by these presents do amend, locate and claim, by right of discovery and amended location, in compliance with the mining acts of Congress, approved May 10, 1872, and all subsequent acts, and with Paragraph 3238 of the Revised Statutes of Arizona, of 1901, and with local customs, laws and regulations 1500 linear feet and horizontal measurement, on the Rodgers lode, vein, ledge, or deposit, along the vein thereof, with all its dips, angles, and variations, as allowed by law, together with 300 feet on each side of the middle of said vein at the surface, so far as can be determined from present developments, and all veins, lodes, ledges, or deposits and surface ground within the lines of said claim 725 feet running easterly from center of discovery cut and 775 feet running westerly from center of discovery cut, said discovery cut being situate upon said lode, vein, ledge, or deposit, and within the lines of said claim in Santa Maria Mining District, County of Yuma and Territory of Arizona, described by metes and bounds, as follows, to-wit:

Beginning at the east end center identical with the west end center of the Nellie Lode, where this notice is posted, thence N. 70° and 48' E. 300 feet to the N. E. corner identical with the N. W. corner of the Nellie lode, thence N. 82° and 12' W. at 300 feet S. W. corner of the Margaret and the S. E. corner of the Klapatsky lodes at 900 feet the S. W. corner of the Klapatsky and the S. E. corner of the Tommie C. lodes at 1500 feet the N. W. corner, thence S. 70° and 48' W. at 300 feet the west end center, at 600 feet the S. W. corner, identical with the N. W. corner of Protector No. 2 and

-2-

N. E. corner of Protector No. 3 lodes, thence S. 82° and 12' E. 1500 feet to the S. E. corner, identical with the N. E. corner of Protector No. 2 and N. W. corner of Protector No. 1 lodes, thence N. 7° and 48' E. 300 feet to the place of beginning. This being the same lode originally located on the 6th day of October 1905, and recorded on the 15th day of November 1905, in Book R. of Mines Page 22, in the office of the Recorder of Yuma County. This further and amended Certificate of Location is made without waiver of any previously acquired rights, but for the purpose of correcting any errors in the original location, description or record.

Said lode was discovered the 6th day of October A. D. 1905.

Attest.

Date of amended location Jan. 11th, A. D. 1907,

Date of Amended certificate Jan. 11th, A. D. 1907.

Clara Gold & Copper Mining Company,

By T. J. Corrigan,

President.

Recorded at request of C. J. Daly Feb 14- 1907 at 1:10 P. M.

J. M. Polhamus,

County Recorder.

(COPY.)

AMENDED LOCATION CERTIFICATE.

Law of 1899.

Territory of Arizona, County of Yuma) SS.

KNOW ALL MEN BY THESE PRESENTS:

That Clara Gold & Copper Mining Company the undersigned, have this 11th day of January 1907, amended, located and claimed, and by these presents do amend, locate and claim, by right of discovery and amended location, in compliance with the mining acts of Congress, approved May 10, 1872, and all subsequent acts, and with Paragraph 3238 of the Revised Statutes of Arizona, of 1901, and with local customs, laws and regulations 1500 linear feet and horizontal measurement, on the Wilson lode, vein, ledge, or deposit, along the vein thereof, with all its dips, angles, and variations, as allowed by law, together with 300 feet on each side of the middle of said vein at the surface, so far as can be determined from present developments, and all veins, lodes, ledges, or deposits and surface ground within the lines of said claim 325 feet running westerly from center of discovery cut and 1175 feet running easterly from center of discovery cut, said discovery cut being situate upon said lode, vein, ledge or deposit, and within the lines of said claim in Santa Maria Mining District, County of Yuma and Territory of Arizona, described by metes and bounds, as follows, to wit: Beginning at the west end center, where this notice is posted, thence N. 300 feet to the N. W. corner, thence E. 1500 feet to the N. E. corner, thence S. ^{at} 300 feet the east end center, at 600 feet the S. E. corner, thence W. 1500 feet to the S. W. corner, thence N. 300 feet to the place of beginning. This being the same lode originally located on the 6th day of October 1905, and recorded on the 15th day of November 1905, in Book R. of Mines Page 23, in the office of the Recorder of Yuma County. This further and amended Certificate of Location is made

-2-

without waiver of any previously acquired rights, but for the purpose of correcting any errors in the original location, description or record.

Said lode was discovered the 6th day of October A. D. 1905.

Attest.

Date of Amended location Jan. 11th, A. D. 1907.

Date of Amended certificate Jan. 11th, A. D. 1907.

Clara Gold & Copper Mining Company.

By T. J. Corrigan,

President.

Recorded at request of C. J. Daly Feb 14- 1907 at 1:10 P. M.

J. M. Polhamus,

County Recorder.

(COPY.)

AMENDED LOCATION CERTIFICATE.

Law of 1899.

Territory of Arizona, County of Yuma) SS.

KNOW ALL MEN BY THESE PRESENTS:

That Clara Gold & Copper Mining Company the undersigned, have this 11th day of January 1907, amended, located and claimed, and by these presents do amend, locate and claim, by right of discovery and amended location, in compliance with the mining acts of Congress, approved May 10, 1872, and all subsequent acts, and with Paragraph 3238 of the Revised Statutes of Arizona, of 1901, and with local customs, laws and regulations 1500 linear feet and horizontal measurement, on the Klapetsky lode, vein, ledge, or deposit, along the vein thereof, with all its dips, angles, and variations, as allowed by law, together with 300 feet on each side of the middle of said vein at the surface, so far as can be determined from present developments, and all veins, lodes, ledges, or deposits, and surface ground within the lines of said claim 8 feet running southerly from center of discovery shaft and 1492 feet running northerly from center of discovery shaft said discovery shaft being situate upon said lode, vein, ledge, or deposit, and within the lines of said claim in Santa Maria Mining District, County of Yuma and Territory of Arizona, described by metes and bounds as follows, to wit:

Beginning at the south end center, where this notice is posted, thence N. 82° and 12' W. 300 feet to the S. W. corner, identical with the S. E. corner of the Tommie C., thence N. 7° and 48' E. at 600 feet ~~to~~ the N. E. corner of the Tommie C. lode, at 1500 feet the N. W. corner, thence S. 82° and 12' E. at 300 feet the North end center, at 600 feet the N. E. corner, identical with the N. W. corner of the Margaret lode, thence S. 7° and 48' W. 1500 feet to the S. E. corner, identical with the S. W. corner of the Margaret lode, thence N. 82° and 12' W. 300 feet to the place of beginning.

-2-

This being the same lode originally located on the 6th day of October 1905, and recorded on the 15th day of November 1905, in Book R. of Mines Page 24 in the office of the Recorder of Yuma County.

This further and amended Certificate of Location is made without waiver of any previously acquired rights, but for the purpose of correcting any errors in the original location, description or record.

Said lode was discovered the 6th day of October A. D. 1905.
Attest. Date of Amended location Jan. 11th A. D. 1907.
Date of amended certificate Jan. 11th A. D. 1907.

Clara Gold & Copper Mining Company,

By T. J. Corrigan,

President.

Recorded at request of C. J. Daly Feb 14- 1907 at 1:10 P. M.

J. M. Polhamus,

County Recorder.

(COPY.)

AMENDED LOCATION CERTIFICATE

Law of 1899.

Territory of Arizona, County of Yuma) SS.

KNOW ALL MEN BY THESE PRESENTS:

That Clara Gold & Copper Mining Company the undersigned, have this 11th day of January 1907, amended, located and claimed, and by these presents do amend, locate and claim, by right of discovery and amended location, in compliance with the mining acts of Congress, approved May 10, 1872, and all subsequent acts, and with Paragraph 3238 of the Revised Statutes of Arizona, of 1901, and with local customs, laws and regulations, 1500 linear feet and horizontal measurement, on the Tommie C. lode, vein, ledge, or deposit, along the vein thereof, with all its dips, angles, and variations, as allowed by law, together with 300 feet on each side of the middle of said vein at the surface, so far as can be determined from present developments, and all veins, lodes, ledges, or deposits and surface ground within the lines of said claim 750 feet running easterly from center of discovery tunnel and 750 feet running westerly from center of discovery tunnel, said discovery tunnel being situate upon said lode, vein, ledge, or deposit and within the lines of said claim in Santa Maria Mining District, County of Yuma and Territory of Arizona, described by metes and bounds, as follows, to wit:

Beginning at the west end center, where this notice is posted, thence S. 7° and 48' W. 300 feet to the S. E. corner, identical with the S. W. corner of the Klapetsky, thence ^{N.} 82° 12' W. at 600 feet the N. W. corner of the Rodgers and the N. E. corner of the McClelland lodes, at 1500 feet the S. W. corner, thence N. 7° 48' E. at 300 feet the west end center, at 600 feet the N. W. corner, thence S. 82° 12' E. 1500 feet to the N. E. corner, thence S. 7° 48' W. 300

-2-

feet to the place of beginning. This being the same lode originally located on the 7th day of October 1905, and recorded on the 15th day of November 1905, in Book R. of Mines Page 25, in the office of the Recorder of Yuma County. This further and amended Certificate of Location is made without waiver of any previously acquired rights, but for the purpose of correcting any errors in the original location, description or record.

Said lode was discovered the 7th day of October A. D. 1905.

Attest.

Date of amended location Jan. 11th, A. D. 1907.

Date of amended certificate Jan. 11th, A. D. 1907.

Clara Gold & Copper Mining Company.

By T. J. Corrigan,

President.

Recorded at request of C. J. Daly Feb 14- 1907 at 1:10 P. M.

J. M. Polhamus,

County Recorder.

(COPY.)

AMENDED LOCATION CERTIFICATE.

Law of 1899.

Territory of Arizona, County of Yuma) SS.

KNOW ALL MEN BY THESE PRESENTS:

That Clara Gold & Copper Mining Company, the undersigned, have this 11th day of January 1907, amended, located and claimed, and by these presents do amend, locate and claim, by right of discovery and amended location, in compliance with the mining acts of Congress, approved May 10, 1872, and all subsequent acts, and with Paragraph 3238 of the Revised Statutes of Arizona, of 1901, and with local customs, laws and regulations, 1500 linear feet and horizontal measurement, on the Nellie lode, vein, ledge, or deposit, along the vein thereof, with all dips, angles and variations, as allowed by law, together with 300 feet on each side of the middle of said vein at the surface, so far as can be determined from present developments, and all veins, lodes, ledges, or deposits and surface grounds within the lines of said claim 600 feet running easterly from center of discovery shaft and 900 feet running westerly from center of discovery shaft, said discovery shaft being situate upon said lode, vein, ledge, or deposit, and within the lines of said claim in Santa Maria Mining District, County of Yuma and Territory of Arizona, described by metes and bounds, as follows, to-wit: Beginning at the east end center, where this notice is posted, N. 7° and 48' E. 300 feet to the N. E. corner, thence N. 82° and 12' W. at 600 feet the S. W. corner of the Tede and S. E. corner of Tommie R. lodes at 1200 feet the S. W. corner of Tommie R. and S. E. corner of Margaret lodes at 1500 feet the N. W. corner, thence S. 7° and 48' W. at 300 feet the west end center at 600 feet the S. W. corner identical with the N. W. corner of Protector No. 1 and N. E. corner of Protector No. 2

-2-

lodes, then S. 32° and 12' E. 1500 feet to the S. E. corner identical with the N. E. corner of Protector No. 1 lode, thence N. 7° and 48' E. 300 feet to the place of beginning. This being the same lode originally located on the 6th day of October 1905, and recorded on the 15th day of November 1905, in Book R. of Mines page 26, in the office of the Recorder of Yuma County. This further and amended Certificate of Location is made without waiver of any previously acquired rights, but for the purpose of correcting any errors in the original location, description or record.

Said lode was discovered the 6th day of October A. D. 1905.

Attest.

Date of Amended location Jan. 11th, A. D. 1907.

Date of Amended Certificate Jan. 11th, A. D. 1907.

Clara Gold & Copper Mining Company

By T. J. Corrigan, President.

Recorded at request of C. J. Daly Feb 14- 1907 at 1:10 P. M.

J. M. Polhamus,

County Recorder.

(COPY.)

AMENDED LOCATION CERTIFICATE.

Law of 1899.

Territory of Arizona, County of Yuma) SS.

KNOW ALL MEN BY THESE PRESENTS:

That Clara Gold & Copper Mining Company the undersigned, have this 11th day of January 1907, amended located and claimed, and by these presents do amend, locate and claim, by right of discovery and amended location, in compliance with the mining acts of Congress, approved May 10, 1872, and all subsequent acts, and with Paragraph 3238 of the Revised Statutes of Arizona, of 1901, and with local customs, laws and regulations 1500 linear feet and horizontal measurement, on the McClelland lode, vein, ledge, or deposit, along the vein thereof, with all its dips, angles, and variations, as allowed by law, together with 300 feet on each side of the middle of said vein at the surface, so far as can be determined from present developments, and all veins, lodes, ledges or deposits and surface ground within the lines of said claim 750 feet running easterly from center of discovery shaft and 750 feet running westerly from center of discovery shaft, said discovery shaft being situate upon said lode, vein, ledge, or deposit, and within the lines of said claim in Santa Maria Mining District, County of Yuma and Territory of Arizona, described by metes and bounds, as follows, to wit:

Beginning at the east end center identical with the west end center of the Rodgers lode, where this notice is posted, thence N. 70° and 48' E. 300 feet to the N. E. corner, identical with the N. W. corner of the Rodgers lode, thence N. 82° and 12' W. at 900 feet the S. W. corner of the Tommie C. Lode, at 1500 feet the N. W. corner, thence S. 70° and 48' W. at 300 feet the west end center, at 600 feet the S. W. corner, identical with the N. W. corner of the Protector No. 3 lode, thence S. 82° and 12' E. 1500 feet to the S. E. corner,

-2-

identical with the N. E. corner of the Protector No. 3, the N. W. corner of the Protector No. 2 and the S. W. corner of the Rodgers lodes, thence N. 70° and 48' E. 300 feet to the place of beginning. This being the same lode originally located on the 6th day of October 1905, and recorded on the 15th day of November 1905, in Book R. of Mines Page 27, in the office of the Recorder of Yuma County. This further and amended Certificate of Location is made without waiver of any previously acquired rights, but for the purpose of correcting any errors in the original location, description or record.

Said lode was discovered the 6th day of October A. D. 1905.

Attest.

Date of amended location Jan. 11th, A. D. 1907.

Date of amended Certificate Jan. 11th A. D. 1907.

Clara Gold & Copper Mining Company,

By T. J. Corrigan,

President.

Recorded at request of C. J. Daly Feb 14- 1907 at 1:10 P. M.

J. M. Polhamus,

County Recorder.

(COPY.)

NOTICE OF MINING LOCATION.

LODE CLAIM.

TO ALL WHOM IT MAY CONCERN:

This Mining Claim, the name of which is the Josephine Mining Claim, situate on lands belonging to the United States of America, and in which there are valuable mineral deposits, was entered upon and located for the purpose of exploration and purchase by The Clara Gold and Copper Mining Co. the undersigned, on the 2nd day of January 1907.

The length of this claim is 845 feet and we claim 645 feet, in a Westerly direction, and 200 feet in a Easterly direction from the center of the discovery shaft, at which this notice is posted, lengthwise of the claim, together with 300 feet in width of the surface grounds, on each side of the center of said claim. The general course of the lode deposit and premises is from the West to the East.

The claim is situated and located in the Santa Maria Mining District, in Yuma County, in the Territory of Arizona, about one mile in a Easterly direction from Black Mountain and Join the East End line of the Hazel and the North End line of the Tede Lode claims and conflicts with the Wilson Lode Claim on the south side.

The surface boundaries of the claim are marked upon the ground as follows: Beginning at _____ at a point in a Easterly direction 200 feet from the discovery shaft (at which this notice is posted), being in the center of the East end line of said claim; thence Northerly 300 feet to a Monument of Stone, being the North East corner of said claim; thence Westerly 1500 feet to a Monument of Stone, being at the N. West corner of said claim; thence Southerly 300 feet to a Monument of stone at the center of the West end of said claim;

-2-

thence Southerly 300 feet to a Monument of stone, being at the S. West corner of said claim; thence Easterly 1500 feet to a Monument of stone at the S. East corner of said claim; thence Northerly _____ feet to the place of beginning.

All done under the provisions of Chapter Six, of Title XXXII, of the Revised Statutes of the United States, and an Act of the General Assembly of Arizona, entitled "An Act to Revise and Codify the Laws of the Territory of Arizona," approved March 16th, 1901.

Dated and posted on the ground this 2nd day of January 1907.

(Witness) The Clara Gold and Copper Mining Co.

L. V. Wilkinson by T. J. Corrigan, President

Filed and recorded at request of Carroll J. Daly Jan 21 1907
at 3:40 P. M.

J. M. Polhamus,

County Recorder.

(COPY.)

NOTICE OF MINING LOCATION.

LODE CLAIM.

TO ALL WHOM IT MAY CONCERN:

This Mining Claim, the name of which is the Hazel Mining Claim, situate on lands belonging to the United States of America, and in which there are valuable mineral deposits, was entered upon and located for the purpose of exploration and purchase by The Clara Gold & Copper Mining Co the undersigned, on the 2nd day of January 1907.

The length of this claim is 1500 feet and We claim 980 feet, in a Easterly direction, and 520 feet in a Westerly direction from the center of the discovery shaft, at which this notice is posted, lengthwise of the claim, together with 300 feet in width of the surface grounds, on each side of the center of said claim. The general course of the lode deposit and premises is from the West to the East.

The claim is situated and located in the Santa Maria Mining District, in Yuma County, in the Territory of Arizona, about 1 mile in a Easterly direction from Black Mountain The East End line joins the West side line of the Josephene. This claim conflicts with the North end of Tommie R. Margaret & Klopetsky Mining Claims.

The surface boundaries of the claim are marked upon the ground as follows: Beginning at _____ at a point in a Westerly direction 520 feet from the discovery shaft (at which this notice is posted), being in the center of the West end line of said claim; thence Southerly 300 feet to a Monument of stone, being the S. West corner of said claim; thence Easterly 1500 feet to a Monument of stone, being at the S. East corner of said claim; thence Northerly 300 feet to a Monument of stone at the center of the East end of said claim; thence Northerly 300 feet to a Monument of stone, being at the N. East corner of said claim; thence Westerly 1500 feet to a

-2-

Monument of stone at the N. West corner of said claim; thence Southerly 300 feet to the place of beginning.

All done under the provisions of Chapter Six, of Title XXXII, of the Revised Statutes of the United States, and an Act of the General Assembly of Arizona, entitled "An Act to Revise and Codify the Laws of the Territory of Arizona," approved March 16th, 1901.

Dated and posted on the ground this 2nd day of January 1907.

(Witness) The Clara Gold & Copper Mining Co.

L. V. Wilkinson by T. J. Corrigan, President

Filed and recorded at request of Carroll J. Daly Jan 21 1907
at 3:40 P. M.

J. M. Polhamus,

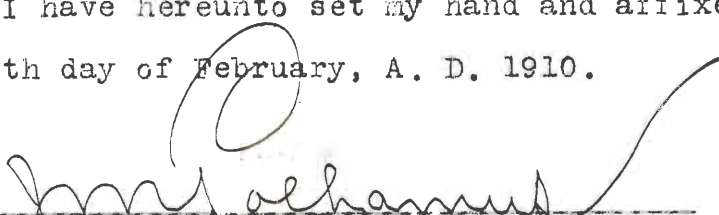
County Recorder.

TERRITORY OF ARIZONA,)
 County of Yuma.) SS.

I, J. M. POLHAMUS, COUNTY RECORDER in and for the County of Yuma, Territory of Arizona, do hereby certify that the foregoing are true, full and correct copies of Notices of Mining Location of the following named mining claims, as filed for record in my office on the respective dates hereinafter named, and as appear of record in the Books and at the Pages herein stated, to-wit: Protector #1 Mining Claim, filed on the 14th day of February A. D. 1907, and recorded in Book U of Mines, Page 238, et seq.; Protector No. 2 Mining Claim, filed on the 14th day of February, A. D. 1907, and recorded in Book U of Mines, Page 241, et seq.; Protector No. 3 Mining Claim, filed on the 14th day of February, A. D. 1907, and recorded in Book U of Mines, Page 243, et seq.; Tommie R. Mining Claim, filed on the 14th day of February, A. D. 1907, and recorded in Book U of Mines, Page 236, et seq.; Willie Mining Claim, filed on the 14th day of February, A. D. 1907, and recorded in Book U of Mines, Page 227, et seq.; Tede Mining Claim, filed on the 14th day of February, A. D. 1907, and recorded in Book U of Mines, Page 223, et seq.; Margaret Mining Claim, filed on the 14th day of February, A. D. 1907, and recorded in Book U of Mines, Page 234, et seq.; Rodgers Mining Claim, filed on the 14th day of February, A. D. 1907, and recorded in Book U of Mines, Page 218, et seq.; Wilson Mining Claim, filed on the 14th day of February, A. D. 1907, and recorded in Book U of Mines, Page 225, et seq.; Klapatsky Mining Claim, filed on the 14th day of February, A. D. 1907, and recorded in Book U of Mines, Page 231 et. seq.; Tommie C. Mining Claim, filed on the 14th day of February, A. D. 1907, and recorded in Book U of Mines, Page 229, et seq.; Nellie Mining Claim, filed on the 14th day of February, A. D. 1907, and recorded in Book U of

Mines, Page 216, et seq.; McClelland Mining Claim, filed on the 14th day of February, A. D. 1907, and recorded in Book U of Mines, Page 220, et seq.; Josephine Mining Claim, filed on the 21st day of January, A. D. 1907, and recorded in Book V of Mines, Page 183; Hazel Mining Claim, filed on the 21st day of January, A. D. 1907, and recorded in Book V of Mines, Page 184; Records of Yuma County aforesaid.

IN WITNESS WHEREOF, I have hereunto set my hand and affixed my seal of office this 16th day of February, A. D. 1910.


County Recorder, Yuma County, Arizona
Territory.

(COPY.)

AMENDED

APR 4-1910

NOTICE OF MINING LOCATION
LODE CLAIM.

TO ALL WHOM IT MAY CONCERN:

This Mining Claim, the name of which is the Willie Mining Claim, situate on lands belonging to the United States of America, and in which there are valuable mineral deposits, was entered upon and located for the purposes of exploration and purchased by Clara Consolidated Gold & Copper Mining Co., a corporation, the undersigned, on the 28 day of March, 1910.

The length of this claim is 1500 feet, and we claim 500 feet in a Northerly direction and 900 feet in a Southerly direction from the center of the discovery shaft, at which this notice is posted, lengthwise of the claim, together with 300 feet in width of the surface grounds, on each side of the center of said claim. The general course of the lode deposit and premises is from the North to the South.

The claim is situated and located in the Santa Maria Mining District, in Yuma County in the Territory of Arizona, about 7300 feet in an Easterly direction from Carrigans Peak.

The surface boundaries of the claim are marked upon the ground as follows: Beginning at a monument at a point in a Northerly direction 500 feet from the discovery shaft (at which this notice is posted), being in the center of the North end line of said claim; thence Easterly 300 feet to a monument, being the N. E. corner of said claim; thence Southerly 1500 feet to a monument, being at the S. E. corner of said claim; thence Westerly 300 feet to a monument at the center of the South end of said claim; thence

-2-

Westerly 300 feet to a monument, being at the S. W. corner of said claim; thence Northerly 1500 feet to a monument at the N. W. corner of said claim; thence Easterly 300 feet to the place of beginning.

All done under the provisions of Chapter Six, of Title XXXII, of the Revised Statutes of the United States, and of an Act of the General Assembly of Arizona, entitled "An Act to Revise and Codify the Laws of the Territory of Arizona," approved March 16, 1901.

This is an Amended Location Notice of the Willie Mining Claim, located by _____ on the _____ day of _____ 19____ and recorded in Book R of Records of Mines, at page 19, in the office of the County Recorder of the aforesaid County of _____ to which reference is hereby made, and this Amended Location Notice is made and posted to correct errors in the description in the said original Location Notice.

Dated and posted on the ground this 28 day of March, 1910.

Clara Consolidated Gold and Copper Mining Co.

By E. D. Treadwell.
 Filed and recorded at Request of Robt. E. Morrison, Apr. 1, 1910,
 at 9:10 o'clock A.M. J. M. Polhamus,
 County Recorder.


TERRITORY OF ARIZONA,)
) SS.
 County of Yuma.)

I, J. M. POLHAMUS, County Recorder in and for the County of Yuma, Territory of Arizona, do hereby certify that the foregoing is a true, full and correct copy of Amended Notice of Mining Location, as filed for record in my office on the 1st day of April, A. D. 1910, and as appears of record in

-3-

Book 5 of Mines, page 433, Records of Yuma County aforesaid.

In Witness Whereof, I have hereunto set my hand and affixed
my official seal this 1st day of April, A. D. 1910.


County Recorder, Yuma County, Arizona
Territory.

U. S. SURVEYOR-GENERAL'S FINAL CERTIFICATE ON FIELD NOTES.

Department of the Interior,

OFFICE OF U. S. SURVEYOR-GENERAL,

Phoenix, Arizona

August 16, 1910., 190

I, U. S. Surveyor-General for District of Arizona

do hereby certify that the foregoing transcript of the Field Notes, return and approval of the survey of the mining claim of Clara Consolidated Gold & Copper Mining Co.

Protector No.1, Protector No.2, Protector No.3, Willie, Tommie R, Tede, known as the Margaret, Rodgers, Wilson, Klapetsky, Tommie C., Nellie, McClelland, Josephine and Hazel Santa Maria

Mining District, Yuma County, Arizona

in Section Approx., Township No. 9 & 10 N., Range No. 15 W. Unsur., and designated as Survey No. 2801, has been correctly copied from the originals on file in this office; that said Field Notes furnish such an accurate description of said mining claim as will, if incorporated into a patent, serve fully to identify the premises, and that such reference is made therein to natural objects or permanent monuments as will perpetuate and fix the locus thereof.

And I further certify that five hundred dollars' worth of labor has been expended or improvements made upon said mining claim or for each of said mining claims by claimant or its grantors, and that said improvements consist of 9 cuts, 13 shafts, 3 tunnels and 2 cross cuts, total value \$14145.00. Shafts Nos. 3, 2 and 2, on the Rodgers, Nellie and Klapetsky lodes, respectively, being common improvements for the benefit and development of this entire group of claims, an undivided one-fifteenth interest in each of said shafts, value, \$440, \$120 and \$73.00, is properly credited to each of the fifteen claims in this survey.

and that no portion of said labor or improvements has been included in the estimate of expenditures upon any other claim.

I further certify that the plat thereof, filed in the U. S. Land Office at Phoenix, Arizona is correct and in conformity with the foregoing Field Notes.

Frank S. Ingalls

United States Surveyor-General for Arizona.

4-687.

SURVEYOR-GENERAL'S CERTIFICATE OF APPROVAL OF FIELD
NOTES AND SURVEY OF MINING CLAIM.

Department of the Interior,

Office of U. S. Surveyor-General,

Phoenix, Arizona.

August 16, 1910., 190

I, U. S. Surveyor-General for District of Arizona

do hereby certify that the foregoing and hereto attached Field Notes and Return of the Survey of the
Mining Claim of Clara Consolidated Gold & Copper Mining Co.

....., known as the
Protector No.1, Protector No.2, Protector No.3, Willie, Tommie R., Tede,
Margaret, Rodgers, Wilson, Klapetsky, Tommie C., Nellie, McClelland,
Josephine and Hazel

situate in Santa Maria Mining District,

Yuma County, Arizona

in Section Approx., Township No. 9 & 10 N., Range No. 15 W. Unsur.

....., designated as Survey No. 2801

executed by William H. Merritt, U. S. Deputy Mineral


Surveyor, April 11-20, 1910., 190., under my instructions dated

April 4th, 1910., 190., have been critically examined and the necessary cor-

rections and explanations made, and the said Field Notes and Return, and the Survey they describe,

are hereby approved. A true copy of the copy of the location certificate filed by the applicant for

survey is included in the field notes.



U. S. Surveyor-General for Arizona.

UNITED STATES DEPARTMENT OF THE INTERIOR 9605 (956)
BUREAU OF LAND MANAGEMENT M.S. 2801
ARIZONA STATE OFFICE

NOTICE OF CANCELLATION OF MINERAL SURVEY

The Protector No. 1, Protector No. 2, Protector No. 3, Willie, Tommie R., Tede, Margaret, Rodgers, Wilson, Klapetsky, Tommie C., Nellie, McClelland, Josephine and Hazel lodes, Mineral Survey No. 2801, located in sections 2 and 3, Township 9 North, Range 15 West, and sections 34 and 35, Township 10 North, Range 15 West, Gila and Salt River Meridian, Arizona, are hereby canceled.

These claims have not been filed with the Arizona State Office, Bureau of Land Management, in accordance with Section 314, 90 STAT. 2769, (43 U.S.C. 1744).

This cancellation was necessitated to clear the record.

The Mineral Survey Plat should be noted as follows:

"Protector No. 1, Protector No. 2, Protector No. 3, Willie, Tommie R., Tede, Margaret, Rodgers, Wilson, Klapetsky, Tommie C., Nellie, McClelland, Josephine and Hazel lodes, M.S. 2801, were canceled May 20, 2002, by memo 9605 (956) M.S. 2801, which is now a part of the original field notes."

May 20, 2002
Date



Chief Cadastral Surveyor of Arizona