

10-17-10.

SEP 3-1910

F.L.

4-683.

MINERAL SURVEY No. 2838

LOT No.

Arizona Land District.

FIELD NOTES

OF THE SURVEY OF THE MINING CLAIM OF

The Consolidated Holding & Trust Co.

KNOWN AS THE Hillside, Monte Carlo, Touch Not, Touch Not No. 3, Touch Not No. 2, Connecting Link, Rawhide and Belmont.

Pioneer Mining District,

Pinal County, Arizona

Section 12, Township 2 S., Range 12 E. unapproved survey

Surveyed under instructions dated August 6, 19 10

by John F. Hesse U. S. Mineral Surveyor.

Claim located See location Notices, 19

Survey commenced August 10, 19 10

Survey completed August 13, 19 10

6-822

Address of claimant's Atty., Phoenix, Arizona. Fen S. Hildreth,

## SURVEY No. 2838

## Hillside Lode

Beginning at cor. No. 1  
 A pine post 3 ft. long, 4 ins. sq. set 18 ins. in the ground with a mound of stone 2 ft. base 2 ft. high alongside, marked H-1-2838 on S.E. face for cor. No. 1 of the Hillside Lode of this survey, S-2-2837 on S. W. face for Cor. No. 2 of the Skiberean Lode of survey No. 2837, with a nail driven in top. No. bearings available.

U. S. L. M. No. 2381 bears S.  $74^{\circ} 35'$  W. 4803.71 Ft. dist.

Thence N.  $80^{\circ} 54'$  E.

300. To N. end center  
 311. To cor. No. 3 of the Panic Lode of survey No. 2836, and Cor. No. 4 of the Apache Leap Lode of survey No. 2836,  
 600. To cor. No. 2

A pine post 3 ft. long, 4 ins. sq. set 18 ins. in the ground with a mound of stone 2 ft. base, 2 ft. high alongside, marked H-2-2838 on S. W. face, and C L-1-2838 on S.E. face, for cor. No. 1 of the Connecting Link Lode of this survey with a nail driven in top. No bearings available.

Thence S.  $53^{\circ} 20'$  E.

1500. To cor. No. 3  
 A pine post 3 ft. long, 4 ins. sq. set 18 ins. in the ground with a mound of stone 2 ft. base, 2 ft. high alongside, marked C L-4-2838 on N.E. face, for cor. No. 4 of the Connecting Link Lode of this survey, T N No. 3-1-2838 on S.E. face for cor. No. 1 of the Touch Not No. 3 Lode of this survey, T N-2-2838 on S.W. face for cor. No. 2 of the Touch not Lode of this survey, and H-3-2838 on N.W. face, with a nail driven in top. No. bearings available.

Thence S.  $80^{\circ} 54'$  W.

300. To S. end center  
 600. To cor. No. 4  
 A pine post 3 ft. long, 4 ins. sq. set 18 ins. in the ground with a mound of stone 2 ft. base, 2 ft. high alongside, marked H-4-2838 on N.E. face, T N -1-2838 on S.E. face for cor. No. 1 of the Touch Not Lode of this survey, M C-2-2838 on S.W. face for cor. No. 2 of the Monte Carlo Lode of this survey, S-3-2837 on N.W. face for cor. No. 3 of the Skiberean Lode of survey No. 2837. with a nail driven in top. No bearings available.

Thence N.  $53^{\circ} 20'$  W.

1500. To cor. No. 1 the place of beginning.

## Connecting Link Lode

Beginning at cor. No. 1  
 Identical with cor. No. 2 of the Hillside Lode, <sup>of this survey</sup> previously described.

U. S. L. M. No. 2381 bears S.  $75^{\circ} 17'$  W. 5400.37 ft. dist.

Thence N.  $80^{\circ} 54'$  E.

- 259.5 To cor. No. 3 of the Apache Leap Lode of survey No. 2836  
 300. To N. end center  
 600. To cor. No. 2

A pine post 3 ft. long, 4 ins. sq. set 18 ins. in the ground with a mound of stone 2 ft. base 2 ft. high alongside, marked C L-2-2838 on S.W. face, with a nail driven in top. No bearings available.

Thence S. 53° 20' E.

1500. To cor. No. 3  
A pine post 3 ft. long, 4 ins. sq. set 18 ins. in the ground with a mound of stone 2 ft. base 2 ft. high, alongside, marked C L-3-2838 on N.W. face, T N-3-2838 on S.W. face for cor. No. 2 of the Touch Not No. 3 Lode of this survey, with a nail driven in top.  
U. S. L. M. No. 2381 bears N. 48° 31' W. 237.93 ft

Thence S. 80° 54' W.

300. To S. end center  
600. To cor. No. 4  
Identical with cor. No. 3 of the Hillside Lode, cor. No. 2 of the Touch Not Lode, and cor. No. 1 of the Touch Not No. 3 Lode <sup>of this survey</sup> previously described.

Thence N. 53° 20' W.

1500. To cor. No. 1 the place of beginning.

#### Monte Carlo Lode

Beginning at cor. No. 1  
A pine post 3 ft. long, 4 ins. sq. set 18 ins. in the ground with a mound of stone 2 ft. base, 2 ft. high alongside, marked M C-1-2838 on S.E. face, S-3-2837 on N.W. face for cor. No. 3 of the Selma Lode of survey No. 2837, S-4-2837 on N.E. face for cor. No. 4 of the Skiberean Lode of survey No. 2837, with a nail driven in top.  
U. S. L. M. No. 2381 bears S. 86° 52' W 5249.48 ft. dist.

Thence N. 80° 54' E.

300. To N. end center  
600. To cor. No. 2  
Identical with cor. No. 3 of the Skiberean Lode of survey No. 2837, cor. No. 4 of the Hillside Lode of this survey and cor. No. 1 of the Touch Not Lode of this survey, previously described.

Thence S. 15° 53' E.

1500. To cor. No. 3  
A pine post 3 ft. long, 4 ins. sq. set 18 ins. in the ground with a mound of stone 2 ft. base, 2 ft. high alongside, marked M C-3-2838 on N.W. face, T N-4-2838 on N.E. face, for cor. No. 4 of the Touch Not Lode of this survey, R-1-2838 on S.E. face for cor. No. 1 of the Rawhide Lode of this survey, and B-2-2838 on S.W. face for cor. No. 2 of the Belmont Lode of this survey, with a nail driven in top. No bearings available.

Thence S. 80° 54' W.

300. To S. end center  
600. To cor. No. 4  
A pine post 3 ft. long, 4 ins. sq. set 18 ins. in the ground with a mound of stone 2 ft. base, 2 ft. high alongside, marked M C-4-2838 on N.E. face, and B-1-2838 for cor. No. 1 of the Belmont Lode of this survey, with a nail driven in top. No bearings available.

Thence N. 15° 53' W.

1500. To cor. No. 1 the place of beginning.

#### Touch Not Lode

Beginning at cor. No. 1  
Identical with cor. No. 2 of the Monte Carlo Lode <sup>of this survey</sup>, cor. No. 3 of the Skiberean Lode of survey No. 2837, and cor. No. 4 of the Hillside Lode <sup>of this survey</sup> previously described.  
U. S. L. M. No. 2381 bears S. 86° 16' W 5848.16 ft. dist.

Thence N. 80° 54' E.

300. To N. end center  
600. To cor. No. 2

Identical with cor. No. 3 of the Hillside Lode, cor. No. 4 of the Connecting Link Lode, and cor. No. 1 of the Touch Not No. 3 Lode, <sup>of this survey</sup> previously described.

Thence S. 15° 53' E. ✓

1500. To cor. No. 3

A pine post 3 ft. long, 4 ins. sq. set 18 ins. in the ground, with a mound of stone 2 ft. base, 2 ft. high alongside, marked, T N No. 3-2838 on N.W. face, T N No. 3-4-2838 on N.E. face for cor. No. 4 of the Touch Not No. 3 Lode of this survey, T N No. 2-1-2838 on S.E. face for cor. No. 1 of the Touch Not No. 2 Lode of this survey, and R-2-2838 on S.W. face for Cor. No. 2 of the Rawhide Lode of this survey, with a nail driven in top. No bearings available.

Thence S. 80° 54' W. ✓

300. To S. end center.

600. To cor. No. 4

Identical with cor. No. 1 of the Rawhide Lode, cor. No. 2 of the Belmont Lode, and cor. No. 3 of the Monte Carlo Lode <sup>of this survey</sup> previously described.

Thence N. 15° 53' W. ✓

1500. To cor. No. 1 the place of beginning.

Touch Not No. 3 Lode

Beginning at cor. No. 1

Identical with cor. No. 2 of the Touch Not Lode, cor. No. 3 of the Hillside Lode, and cor. No. 4 of the Connecting Link Lode, <sup>of this survey</sup> previously described.

U. S. L. M. No. 2381 bears S. 85° 46' W. 6445.18 ft. dist.

Thence N. 80° 54' E. ✓

300. To N. end center.

600. To cor. No. 2 ✓

Identical with cor. No. 3 of the Connecting Link Lode, <sup>of this survey</sup> previously described.

Thence S. 15° 53' E. ✓

1500. To cor. No. 3

A pine post 3 ft. long, 4 ins. sq. set 18 ins. in the ground, with a mound of stone 2 ft. base, 2 ft. high alongside, marked, T N No. 3-3-2838 on N.W. face, and T N No. 2-2-2838 on S.W. face for cor. No. 2 of the Touch Not No. 2 Lode of this survey, with a nail driven in top. No bearings available.

Thence S. 80° 54' W. ✓

300. To S. end center.

600. To cor. No. 4 ✓

Identical with cor. No. 3 of the Touch Not Lode, cor. No. 2 of the Rawhide Lode, and cor. No. 1 of the Touch Not No. 2 Lode, <sup>of this survey</sup> previously described.

Thence N. 15° 53' W. ✓

1500. To cor. No. 1 the place of beginning.

## Touch Not No. 2 Lode

Beginning at cor. No. 1  
 Identical with cor. No. 2 of the Rawhide Lode, cor. No. 3  
 of the Touch Not Lode, and cor. No. 4 of the Touch Not  
 No. 3 Lode, <sup>of this survey</sup> previously described.  
 U. S. L. M. No. 2381 bears N. 81° 57' W. 6905.97 ft. dist.

Thence N. 80° 54' E. ✓

300. To N. end center.

600. To cor. No. 2

Identical with cor. No. 3 of the Touch Not No. 3 Lode <sup>of this survey</sup>  
 previously described. ✓

Thence S. 33° 29' E. ✓

1500. To cor. No. 3

A pine post 3 ft. long, 4 ins. sq. set 18 ins. in the ground,  
 with a mound of stone 2 ft. base, 2 ft. high alongside,  
 marked T N No. 2-3-2838 on N.W. face, with a nail driven  
 in top. No bearings available.

Thence S. 80° 54' W. ✓

300. To S. end center.

600. To cor. No. 4

A pine post 3 ft. long, 4 ins. sq. set 18 ins. in the ground,  
 with a mound of stone 2 ft. base 2 ft. high alongside,  
 marked, T N No. 2-4-2838 on N.E. face, and R-3-2838 on N.W.  
 face for cor. No. 3 of the Rawhide Lode of this survey,  
 with a nail driven in top. No bearings available.

Thence N. 33° 29' W. ✓

1500. To cor. No. 1 the place of beginning.

## Rawhide Lode

Beginning at cor. No. 1 ✓  
 Identical with cor. No. 2 of the Belmont Lode, cor. No. 3 ✓  
 of the Monte Carlo Lode, and cor. No. 4 of the Touch Not  
 Lode, <sup>of this survey</sup> previously described. ✓  
 U. S. L. M. No. 2381 bears N. 80° 21' W. 6335.12 ft. dist.

Thence N. 80° 54' E. ✓

300. To N. end center .

600. To cor. No. 2 ✓

Identical with cor. No. 3 of the Touch Not Lode, cor. No.  
 4 of the Touch Not No. 3 Lode, and cor. No. 1 of the Touch  
 Not No. 2 Lode, <sup>of this survey</sup> previously described. ✓

Thence S. 33° 29' E. ✓

750. To E. side center. a monument of stone, 4 ft. high, 3 ft. base.

1500. To cor. No. 3

Identical with cor. No. 4 of the Touch Not No. 2 Lode <sup>of this survey</sup>  
 previously described.

Thence S. 80° 54' W.

300. To S. end center.

600. To cor. no. 4

A pine post 3 ft. long, 4 ins. sq. set 18 ins. in the ground,  
 with a mound of stone 2 ft. base, 2 ft. high alongside,  
 marked, R-4-2838 on N.E. face, and B-3-2838 on N.W. face for  
 cor. No. 3 of the Belmont Lode of this survey, with a nail  
 driven into top. No bearings available.

Thence N. 33° 29' W.

- Thence N. 33° 29' W. ✓
- 750. To W. side center. a monument of stone 4 ft. base 3 ft. high.
  - 1500. To cor. No. 1 the place of beginning.

Belmont Lode

Beginning at cor. No. 1 *of this survey*  
 Identical with cor. No. 4 of the Monte Carlo Lode, previously described.

U. S. L. M. No. 2381 bears N, 78° 26' W. 5770.11 ft. dist.

Thence N. 80° 54' E.

- 300. To N. end center.

- 600. To cor. No. 2
- Identical with cor. No. 3 of the Monte Carlo Lode, cor. No. 4 of the Touch Not Lode, and cor. No. 1 of the Rawhide Lode *of this survey* previously described.

Thence S. 33° 29' E.

- 750. To E. side center. a monument of stone 4 ft. base, 3 ft. high
- 1500. To cor. No. 3
- Identical with cor. No. 4 of the Rawhide Lode *of this survey* previously described.

Thence S. 80° 54' W.

- 300. To S. end center.

- 600. To cor. No. 4
- A pine post 3 ft. long, 4 ins. sq. set 18 ins. in the ground, with a mound of stone 2 ft. base, 2 ft. high alongside, marked, B- 4- 2838 on N.E. face, with a nail driven in top. No bearings available.

Thence N. 33° 29' W.

- 750. To W side, center. a monument of stone, 4 ft. base 3 ft. high.
- 1500. To cor. No. 1 the place of beginning.

Variation at all cors. 14° 30' E.

LODE LINES

As near As can be determined from present developments the veins of the eight locations embraced in this claim extend as follows from their respective discovery points

- Hillside lode S. 53° 20' E. 1100 ft. and N. 53° 20' W. 400 ft.
- Connecting Link lode S. 53° 20' E. 268 ft. and N. 53° 20' W. 1232 ft.
- Monte Carlo lode S. 15° 53' E. 221 ft. and N. 15° 53' W. 1279 ft.
- Touch Not lode S. 15° 53' E. 855 ft. and N. 15° 53' W. 645 ft.
- Touch Not No. 3 lode S. 15° 53' E. 1288 ft. and N. 15° 53' W. 212 ft.
- Touch Not No. 2 lode S. 33° 29' E. 1179 ft. and N. 33° 29' W. 321 ft.
- Rawhide lode S. 33° 29' E, 1397 ft. and N. 33° 29' W. 103 ft.
- Belmont lode S. 33° 29' E. 1262 ft. and N. 33° 29' W. 238 ft.

AREA.

Total area, Hillside lode	Acres 14.804
---------------------------	-----------------

Total area, Connecting Link lode	14.8044
Total area, Monte Carlo lode	20.516
Total area, Touch Not lode	20.516
Total area, Touch Not No. 3 lode	20.516
Total area, Touch Not No. 2 lode	18.818
Total area, Rawhide lode	18.818
Total area, Belmont lode	18.818

LOCATION

This claim is located in the Pioneer Mining District Pinal County, Arizona, in secs. 1 and 12 Tp. 2 S. Rg. 12 E. Gila and Salt River Base and Meridian, the survey being ~~unapproved~~ <sup>proved</sup>.

ADJOINING CLAIMS.

This Survey is bounded on the north by the Skiberean lode, Survey No. 2837 and by the Panic and Apache Leap lodes Survey No. 2836, on the east by public land, on the south by public land and by the Peggy lode, unsurveyed, owned by the Consolidated Holding and Trust Co., on the west by the Iron Cap and Copper Bell lodes unsurveyed, owned by the Consolidated Holding and Trust Co. and by the Skiberean lode, Survey No. 2837.

EXPENDITURE OF FIVE HUNDRED DOLLARS.

I certify that the value of the labor and improvements made upon, or for the benefit of, each of the locations embraced in said mining claim by the claimant of its grantors is not less than five hundred dollars, and that said improvements consist of:

- Hillside lode
- No. 1, Discovery cut 6 x 14 ft. 12 ft. face, which bears from the N. end center S. 53° 20' E. 400 ft.  
Value \$100.00
  - No. 2, Cut 6 x 12 ft., 8 ft. face, which bears from the N. end center S. 74° 45' E. 115 ft. dist.  
Value \$ 40.00
  - No. 3, Shaft 6 x 9 ft. 64 ft. deep, which bears from Cor. No. 1 S. 88° 20' E. 114 ft.  
Value \$ 650.00
  - No. 4, Cut 6 x 30 ft. 10 ft. face, which bears from cor. No. 1 S. 67° 00' E. 165 ft.  
Value \$150.00
- Note:* A one fourth interest in shaft No. 6 of the Skiberean lode Survey No. 2837 credited to this lode  
Value \$ 30.00

- Monte Carlo lode
- No. 1, Discovery cut 7 x 34 ft. 10 ft. face, which bears from the S. end center N. 15° 53' W. 221 ft. in face of cut is tunnel 4 x 6 ft. running N. 55° E. 115 ft. thence S. 58° E. 105 ft. 32 ft. in tunnel is drift 4 x 6 ft. 10 ft. long running N. 15° W., 133 ft. in tunnel is winze 4 x 6 ft. 38 ft. deep, at bottom of winze drift runs S. 85° W 4 x 6 ft. 10 ft. long, another drift 4 x 6 ft. 15 ft. long runs N. 85° E., 191 ft. in tunnel drift 4 x 6 ft. 9 ft. long runs N. 45° E., 213 ft. in tunnel is upraise 4 x 6 ft. 12 ft. long, 225 ft. winze 4 x 6 ft. 14 ft. deep, 261 ft. is upraise 4 x 6 ft. 10 ft. long, 273 ft. is winze 4 x 6 ft. 20 ft. deep, 295 ft. is drift 4 x 6 ft. 8 ft. long running N. 45° E.
- Total Value \$5000.00

A  $\frac{1}{4}$  undivided interest in this tunnel is accredited to the Touch Not claim, the Rawhide claim, and Touch Net No. 2 claim, of this survey. The surface of the ground embraced in these claims rises rapidly to the East from the mouth of the tunnel to the East side line of the Touch Not No. 2 and this tunnel continued in its present course will cut the veins in the Touch Not, Rawhide and Touch Not No. 2 claims at a great depth and be the most economical way to develop and work these claims.

A  $\frac{1}{4}$  undivided interest in this tunnel of improvement No. 1 accredited to this claim

Value \$1250.00

~~No. 1 Dis. Cut, Drifts, Winzes, and Raises from this tunnel.~~

~~Value \$2000.00~~

No. 2 Shaft 6x7x12 ft. deep, which bears from cor. No. 3 N. 42° 10' W. 360. ft.

Value \$ 120.00

No. 3 Tunnel 4x6x54 ft. long, which bears from cor. No. 3 N. 38° 00' W. 430. ft.

Value \$ 540.00

No. 4 Cut 6x34x10 ft. ft face, which bears from cor. No. 3 N. 31° 40' W. 500. ft.

Value \$ 170.00

No. 5 Shaft 4x6x7 ft. deep, which bears from cor. No. 3 N. 31° 40' W. 380. ft.

Value \$ 70.00

No. 6 Shaft 4x 6x 7 ft. deep, which bears from cor. No. 3 N. 29° 30' W. 330. ft.

Value \$ 70.00

No. 7 Shaft 5x6x6 ft. deep, which bears from cor. No. 3 N. 29° 30' W. 220. ft.

Value \$ 60.00

No. 8 Cut 5.5x 15x6 ft. face, which bears from cor. No. 3 N. 27° 00' W. 740. ft.

Value \$ 70.00

No. 9 Shaft 4x6x7 ft. deep, which bears from cor. No. 3 N. 26° 25' W. 400. ft.

Value \$ 70.00

No. 10 Cut 12x14x14 ft. face, and Tunnel 4x6x17 ft. long, which bears from cor. No. 3 N. 26° 25' W. 425. ft.

Value \$310.00

No. 11 Tunnel 4x6x12 ft. long, which bears from cor. No. 3 N. 26° 25' W. 220. ft.

Value \$ 120.00

No. 12 Shaft (timbered) 6x8x41 ft. deep, which bears from cor. No. 3 N. 24° 45' W. 360. ft.

Value \$ 450.00

No. 13 Tunnel 4 x 6.5x 28 ft. long, which bears from cor. No. 3 N. 24° 30' W. 530. ft.

Value \$ 280.00

No. 14 Cut 6x18x10 ft. face, which bears from cor. No. 3 N. 20° 45' W. 380. ft.

Value \$ 90.00

No. 15 Cut 5x28x6 ft. face, and tunnel 5x6x6 ft. long, which bears from cor. No. 3 N. 19° 05' W. 375 ft.

Value \$ 200.00



No. 16 Cut 5x12x6 ft. face, which bears from cor. No. 3  
N. 17° 45' W. 705. ft. Value \$ 60.00

*Incline 70°*

✓ No. 17 Shaft 5x8x200 ft. deep, which bears from cor. No. 3  
N. 16° 25' W. 325. ft. Total value \$2000.00  
*A 1/2 undivided interest is accredited to the Touch Not Lode, said shaft being situated on both the Touch Not and Monte Carlo lodes*  
Value ~~\$ 2000.00~~  
Value  $\frac{1}{2}$  \$ 1000.00

No. 18 Cut 9x32x10 ft. face, Winze 6x8x34 ft. deep Drift  
4x6x15 ft. long, which bears from cor. No. 2 S. 12° 15' W.  
465. ft. Value \$ 650.00  
*A 1/2 undivided interest in this shaft*

✓ No. 19 Cut 6x34x8 ft. face, which bears from cor. No. 2  
S. 23° 00' W 175. ft. Value \$ 170.00

No. 20 Cut 6x18x8 ft. face which bears from cor. No. 2  
S. 39° 00' W. 250. ft. Value \$ 90.00

No. 21 Cut 6x9x6 ft. face, which bears from cor. No. 2 S. 12°  
S. 12° 15' W. 285. ft. Value \$ 45.00

No. 22 Cut 6x23x12 ft. face, Tunnel 4x6x60 ft. long, which  
bears from cor. No. 3 S. 12° 15' W. 315. ft. Value \$ 715.00  
*A 1/4 interest in shaft No. 26 of the Skiberon lode, Survey No. 2837 is accredited to this claim*  
Value \$ 30.00  
Touch Not Lode

*Dis. Incline 80°*

No. 1 Shaft 7x10x 107 ft. deep, Drift 4x6x14 ft. long,  
which bears from No. end center S. 15° 53' E. 645. ft. Value \$ 1210.00

No. 2 Cut 6x18x9 ft. face which bears from No. 2 S. 33° W.  
322. ft. Value \$ 90.00

No. 3 Cut 4x14x10 ft. face, which bears from cor. No. 2 S.  
25° 45' W. 440. ft. Tunnel 4x6x13 ft. long, Value \$ 200.00

No. 4 Cut 6x34x16 ft. face, Tunnel 4x6x90 ft. long, Cross  
cut 5x6x8 ft. long, which bears from cor. No. 2 S. 7° 15' W.  
330. ft. Total Value \$ 1200.00  
*COURSE N. 60° E. COURSE N. 30° E.*  
Tunnel Value \$ 900.00

Note:-

A 1/2 undivided interest in this tunnel is accredited to the  
Connecting Link claim of this survey. The surface of the  
ground rises rapidly to the North from the mouth of this  
tunnel to the East side line of the Connecting Link claim  
and this tunnel continued in the present course will cut  
the vein of the Connecting Link claim, at a great depth  
and be the economical way to develop and work this claim  
*and Touch Not No. 3 Lode of this survey  
pass through the Touch Not No. 3 Lode of this survey*

Note:-

A 1/2 undivided interest in No. 4 Tunnel 4x6x90 ft. long,  
is accredited to this claim Value ~~\$ 450.00~~  
366.66  
400.00

~~No. 4 Cut and Cross cut of this tunnel of this claim  
Value \$ 200.00~~

No. 5 Shaft 5x6x12 ft. deep. which bears from cor. No. 2  
S. 6° 45' W. 290. ft. Value \$ 120.00

No. 6, Shaft 6x6x33 ft. deep, which bears from cor. No. 2  
S. 1° 00' W. 380. ft. Value \$ 330.00

No. 7, Cut 9x20x16 ft. face, Tunnel 5x6x20 ft. long, which  
bears from cor. No. 2 S. 2° 30' E. 410. ft. Value \$ 300.00

No. 7-A, Shaft 4x6x12 ft. deep, which bears from cor. No.  
2 S. 2° 30' E. 440. ft. Value \$ 120.00

No. 8 Cut 6x22x12 ft. face, Tunnel 5x6x18 ft. long, which bears from cor. No. 2 S. 1° 45' E. 430. ft.  
Value \$ 290.00

No. 9 Cut 5x12x6 ft. face, which bears from cor. No. 2 S6° 06' E. 625. ft.  
Value \$ 60.00

No. 10 Cut 5x12x6 ft. face, which bears from cor. No. 2 S. 11° 00' E. 500. ft.  
Value \$ 60.00

No. 11 Shaft 4x6x7 ft. deep, which bears from cor. No. 4 N. 9° 45' W. 420/ ft.

*A 1/4 interest in shaft No. 6 of the Skibreen Lode of Sur. No. 2837 is accredited to this claim.*  
Value \$ 70.00  
Value \$ 30.00

Touch Not No. 3 Lode

No. 1 Dis. Cut 4x10x6 ft. face, which bears from the N. end center S. 15° 53' E. 212 ft.  
Value \$100.00

No. 2 Cut 12x16 x16 ft. face, which bears from cor. No. 1 S. 20° 45' E. 510. ft.  
Value \$ 160.00

No. 3 Shaft 6x8x22 ft. deep, which bears from cor. No. 1 S. 17° 40' E. 580. ft.  
Value \$ 200.00

No. 4 Cut 5x 12x10 ft. face, which bears from cor. No. 1 S. 17° 30' E. 600. ft.  
Value \$ 60.00

No. 5 Cut 10x27x20 ft. face, Shaft 4x6x10 ft. deep, which bears from cor. No. 1 S. 16° 30' E. 410 ft.

*Note: A 1/3 undivided interest in improvement No. 4 of the Touch Not Lode is accredited to this claim*  
Value \$ 230.00.  
Value \$ 366.66  
400.00

Connecting Link Lode

No. 1 Dis. Cut 4x10x6 ft. face, which bears from S. end center N 53° 20' W. 268. ft.  
Value \$ 100.00

*Note*

This claim has a 1/3 undivided interest in improvement No. 4 on the Touch Not claim of this survey;

Value \$ ~~450.00~~  
366.66  
400.00

Touch Not No. 2 Lode

No. 1 Dis. Cut 4x10x6 ft. face, which bears from the N. end center, S. 33° 29' E. 321 ft.  
Value \$ 100.00

*Note*

An undivided 1/4 interest in the improvement No. 1 of the Monte Carlo Lode claim is accredited to this claim.

Value \$ 1250.00

Rawhide Lode

No. 1 Dis. Cut 4x10x6 ft. face, which bears from the N. end center, S. 33° 29' E. 103 ft.  
Value \$ 100.00

No. 2 Cut 6x12x10 ft. face, which bears from the N. end center S. 0° 21' E. 216 ft.  
Value \$ 60.00

No. 3 Cut 7x12x10 ft. face, which bears from the N. end center S. 28° 09' W. 237 ft. Tunnel 5x6x10 ft. long.  
Value \$ 160.00

*Note*

An undivided 1/4 interest in the improvement No. 1 of the Monte Carlo claim is accredited to this claim.  
Value \$ 1250.00

## Belmont Lode

No. 1 Dis. Cut 4x10x6 ft. face, which bears from the N. end center S. 33° 29' E. 238. ft.

Value \$ 100.00

No. 2 Cut 5x23x12 ft. face, Tunnel 4x6x 80 ft. long, with cross-cuts at right angles to tunnel from a point 52 ft. in the tunnel, Cross-cuts 4x6x12 and 4x6x23 ft. long, which bears from cor. No. 1 S. 73° 45' E. 170. ft.

Value \$ 1265.00

No. 3 Cut 6x13x12 ft. face, Tunnel 4x6x75 ft. long, which bears from cor. No. 1 S. 71° 45' E. 390. ft.

Value \$ 800.00

No. 4 Cut 6x13x12 ft. face, which bears from cor. No. 1 S. 69° 15' E. 400. ft.

Value \$ 60.00

No. 5 Cut 8x12x10 ft. face, which bears from cor. No. 1 S. 64° 28' E. 315. ft.

Value \$ 60.00

No. 6 Cut 6x16x11 ft. face, Tunnel 4x7x23 ft. long, which bears from cor. No. 1 S. 61° 36' E. 310. ft.

Value \$ 310.00

No. 7 cut 6x23x11 ft. face, which bears from cor. No. 1 S. 58° 36' E. 330. ft.

Value \$ 115.00

No. 8 Tunnel 4x6x24 ft. long which bears from Cor. No. 1 S. 56° 45' E. 250. ft.

Value \$ 240.00

No. 9 Shaft 4x7x21 ft. deep, which bears from cor. No. 1 S. 40° 30' E. 630. ft.

Value \$ 210.00

No. 10 Shaft 4x6x16 ft. deep, which bears from cor. No. 1 S. 39° 45' E. 670. ft.

Value \$ 160.00

No. 11 Cut 10x16x14 ft. face, which bears from cor. No. 1 S. 37° 00' E. 600. ft.

Value \$ 80.00

No. 12 Tunnel 4x6.5x83 ft. long, Cut 5x24x12 ft. face, which bears from the S. end center N. 36° 24' E. 27. ft.

Value \$ 950.00

*Note: A 1/2 undivided interest is accredited to this Total Value \$ 950.00 claim, the other 1/2 interest being reserved for the Peggy Lodeumpalu & interest \$ 475.00*

No. 13 Shaft 7x7x7 ft. deep, which bears from cor. No. 2 S. 16° 45' E. 320. ft.

Value \$ 70.00

No. 14 Shaft 5x5x14 ft. deep, which bears from cor. No. 2 S. 13° 00' E. 375. ft.

Value \$ 140.00

No. 15 Cut 5x14x12 ft. face, which bears from cor. No. 2 S. 8° 15' E. 194. ft.

Value \$ 70.00

REPORT

281910

The lode line of each location of these claims was run directly upon the ground, and the several corners established by means of offsets from the the lode lines. All tie lines were run directly upon the ground. All corners and end centers were identical with the location corners and end centers, which were in the instance of the corners a 4x4 in. post set 18 ins. in a mound of stone 2 ft. base, 2 ft. high, and in the instance of the \* Shaft No. 6 on the Skiberean Lode of survey No. 2837 is situated at cor. No. 3 thereof and located equally on said Skiberean Lode and on the Hillside, LTouch Not, and Monte Carlo Lodes of this survey.

-----  
INST RUMENT

This survey was made with an A. Lietz light mountain transit, No. 5631, with a solar attachment. The courses were deflected from the true meridian as determined by solar observations. The distances were measured with 100 and 300 ft. steel tapes.

*J. G. Hesse*  
-----  
U. S. Mineral Surveyor.

\*end centers a pine post 4 ins. sq., 4 ft. long, set in a mound of stone 3 ft. base 2 ft. high.

*A. N. Blair*  
*D. C. [unclear]*

# FINAL OATHS FOR SURVEYS.

## LIST OF NAMES.

A list of the names of the individuals employed by John F. Hesse

United States Deputy Mineral Surveyor, to assist in running, measuring, and marking the lines, corners, and boundaries described in the foregoing field notes of the survey of the mining claim of

The Consolidated Holding & Trust Co.  
Hillside, Monte Carlo, Touch Not, Touch Not No. 3, Touch Not  
known as the No. 2, Connecting Link, Rawhide and Belmont.

and showing the respective capacities in which they acted.

- A. N. Oliver ..... , Chainman.
- A. E. Lyon ..... , Chainman.
- ..... , Axman.
- ..... , Flagman.

## FINAL OATHS OF ASSISTANTS.

We, A. N. Oliver

and A. E. Lyon ..... , do solemnly swear that we assisted

John F. Hesse ..... , United States Deputy Mineral Surveyor, in marking the corners and surveying the boundaries of the mining claim of The Consolidated Holding & Trust Co.

Hillside, Monte Carlo, Touch Not, Touch Not No. 3, Touch Not No. 2, Connecting Link, Rawhide and Belmont.  
known as the

represented in the foregoing field notes as having been surveyed by said deputy mineral surveyor and under his direction; and that said survey has been in all respects, to the best of our knowledge and belief, faithfully and correctly executed, and the corner and boundary monuments established according to law and the instructions furnished by the United States Surveyor-General for Arizona.

- A. N. Oliver ..... , Chainman.
- A. E. Lyon ..... , Chainman.
- ..... , Axman.
- ..... , Flagman.

Subscribed and sworn to by the above-named persons before me this 1<sup>st</sup>

day of September ..... , 1910.

Ursula DeMund  
Notary Public



918915m8-03

My com. expires May 19, 1913.

FINAL OATH OF U. S. DEPUTY MINERAL SURVEYOR


I, John F. Hesse, U. S. Deputy Mineral Surveyor, do solemnly swear that, in pursuance of instructions received from the United States Surveyor General for Arizona, dated August 6, 1910, I have, in strict conformity to the laws of the United States, the official regulations and instructions thereunder, and the instructions of said Surveyor General, faithfully and correctly executed the survey of the Mining Claim of The Consolidated Holding & Trust Co., known as the Hillside, Monte Carlo, Touch Not, Touch Not No. 3, Touch Not No. 2, Connecting Link, Rawhide and Belmont, situate in Pioneer Mining District, Pinal County, Arizona, in Section 1 & 1/2, Township No. 2 S., Range No. 12 E. (unapproved survey), and designated as Survey No. 2838, as represented in the foregoing field notes, which accurately show the boundaries of said mining claim as distinctly marked by monuments on the ground, and described in the attached copy of the location certificate, which was received by me from the Surveyor General with said instructions, and that all the corners of said survey have been established and perpetuated in strict accordance with the law, official regulations and instructions thereunder; and I do further solemnly swear that the foregoing are the true and original field notes of said survey and my report therein, and that the labor expended and improvements made upon said mining claim by claimant or its grantors are as therein fully stated, and that the character, extent, location and itemized value thereof are specified therein with particularity and full detail, and that no portion of said labor or improvements so credited to this claim has been included in the estimate of expenditures upon any other claim.

John F. Hesse
U. S. Deputy Mineral Surveyor.

Subscribed and sworn to by the said John F. Hesse
U. S. Deputy Mineral Surveyor before me Ursula D. Mund
a Notary Public this 1st
day of September, 1910

Ursula D. Mund
Notary Public

My com. expires
May 19, 1913.



AMENDED

# Notice of Mining Location

LODE CLAIM

To All Whom It May Concern:

This Mining Claim, the name of which is the Hillside Mining Claim, situate on lands belonging to the United States of America, and in which there are valuable mineral deposits, was entered upon and located for the purposes of exploration and purchased by The Consolidated Holding & Trust Co., by H. R. Daggs, its Vice President and lawful agent, and who is a citizen of the United States.  
(Locator must insert either "a citizen of the United States," or "who has declared his intention to become a citizen of the United States.")  
 the undersigned, on the 19th day of March 1909

The length of this claim is fifteen hundred feet, and I claim three hundred and ninety five and a half feet, in a northerly direction and eleven hundred four and a half feet in a southerly direction from the center of the discovery shaft, at which this notice is posted, lengthwise of the claim, together with three hundred feet in width of the surface grounds, on each side of the center of said claim. The general course of the lode deposit and premises is from the north to the south

The claim is situated and located in the Pioneer Mining District, in Pinal County, in the Territory of Arizona, about four miles in an easterly direction from Picket Post Butte, the most prominent natural object in this horizon. It is located at the foot of Apache Leap 1-1/2 miles south of the mouth of Queen Creek Canon.

The surface boundaries of the claim are marked upon the ground as follows: Beginning at A 4 x 4 post in a monument of stones

at a point in a northerly direction 395.5 feet from the discovery shaft (at which this notice is posted), being in the center of the north end line of said claim; thence N. 80° 54' E. 300.0 feet to a 4x4 post in stone mon., being the northeast corner of said claim; thence S. 53° 20' E. 1500.0 feet to a 4x4 post in stone mon., being at the southeast corner of said claim; thence S. 80° 54' W. 300.0 feet to a 4x4 post in stone mon. at the center of the south end of said claim; thence S. 80° 54' W. 300.0 feet to a 4x4 post in stone mon.; being at the southwest corner of said claim; thence N. 53° 20' W. 1500.0 feet to a 4x4 post in stone mon. at the northwest corner of said claim; thence N. 80° 54' E. 300.0 feet to the place of beginning.

All done under the provisions of Chapter Six, of Title XXXII, of the Revised Statutes of the United States, and of an Act of the General Assembly of Arizona, entitled, "An Act to Revise and Codify the Laws of the Territory of Arizona," approved March 16, 1901.

This is an Amended Location Notice of the Hillside Mining Claim, located by Frank W. Wakefield and H. L. Deniston on the 20th day of January 1900, and recorded in Book 17 of Records of Mines, at page 319, in the office of the County Recorder of the aforesaid County of Pinal to which reference is hereby made, and this Amended Location Notice is made and posted to correct errors in the description in the said original Location Notice.

Dated and posted on the ground this 19th day of March 1909

This further certificate of location is made without waiver of any previous rights, but to correct any error in the prior location or record. The Consolidated Holding and Trust Co by H. R. Daggs its vice president and lawful agent.

Witness:- Nyles McInnis

I, W. Watson, County Recorder in and for the County and Territory aforesaid, do hereby certify that the within instrument was filed for record at 9 o'clock A.M., on this 10<sup>th</sup> day of June 1909 and duly recorded in Book No. 1 of Mines Amended Records of Pinal County, Arizona, at pages 201

WITNESS my hand and official seal the day and year first above written.

W. Watson  
County Recorder.

OCT. 21. 1910  
AUG. 3 - 1910  
INDEXED  
COMPARED

AMENDED  
**Notice of Location.**  
LODE CLAIM.

HILLSIDE  
The Consolidated Holding  
and Trust Co.

Dated March 19 1909

Filed and Recorded at request of

W. H. Richardson

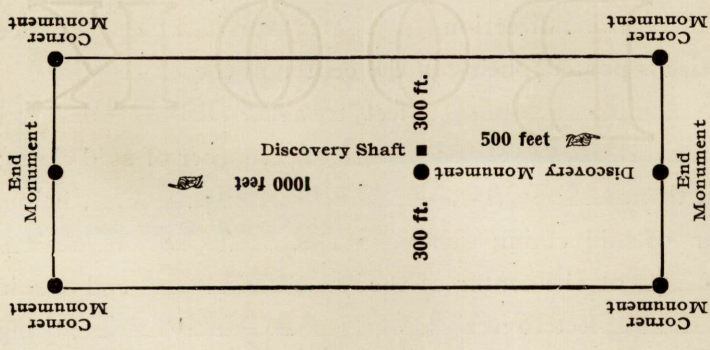
June 10<sup>th</sup> A. D. 1909  
at 9 o'clock A. M.

Book No. 1 Mines Amended  
Pages - 201 -

W. Watson  
County Recorder.

By \_\_\_\_\_  
Deputy Recorder.

The H. H. McNeil Co., Printers, Phoenix, Arizona



This diagram is to give locator a general idea of plan of location under the new law. The Discovery Shaft can be in the center of claim or any distance from either end desired. In the diagram it is placed 500 feet from one end and 1000 feet from the other. Commence description of claim at a center end monument, giving its distance and direction from center of Discovery Shaft; thence bound the claim in either direction. In description be careful to state locality of claim with reference to some natural object, or permanent monument, as will identify the claim.



# AMENDED Notice of Mining Location

## LODE CLAIM

To All Whom It May Concern:

This Mining Claim, the name of which is the Monte Carlo  
Mining Claim, situate on lands belonging to the United States of America, and in which there  
are valuable mineral deposits, was entered upon and located for the purposes of exploration and  
purchased by The Consolidated Holding & Trust Co., by H. R. Daggs, its  
Vice president and lawful agent, and who is a citizen of the United  
(Locator must insert either "a citizen of the United States," or "who has declared his intention to become a citizen of the United States.")  
States, the undersigned, on the 1st day of June 1909

The length of this claim is fifteen hundred feet,  
and I claim thirteen hundred forty seven feet,  
in a northerly direction and one hundred  
fifty three feet in a southerly direction from  
the center of the discovery shaft, at which this notice is posted, lengthwise of the claim, together  
with three hundred feet in width of the surface grounds, on each  
side of the center of said claim. The general course of the lode deposit and premises is from the  
north to the south

The claim is situated and located in the Pioneer Mining District, in  
Pinal County, in the Territory of Arizona, about four miles  
in a n easterly direction from Picket Post Butte, the most prominent  
natural object in this horizon. It is also about 1-1/2 miles south  
of the mouth of Queen Creek canon, and adjoins the amended location  
of the Touch Not claim on the west.

The surface boundaries of the claim are marked upon the ground as follows: Beginning at  
a 4x4 post in a stone monument

at a point in a northerly direction 1347.0 feet from  
the discovery shaft (at which this notice is posted), being in the center of the north  
end line of said claim; thence N. 80° 54' E. 300.0 feet to a 4x4 post in a  
stone monument, being the northeast corner of said claim; thence  
S. 15° 53' E. 1500.0 feet to a 4x4 post in stone monument, being at the  
southeast corner of said claim; thence S. 80° 54' W. 300.0 feet  
to a 4x4 post in stone monument at the center of the south end of said claim;  
thence S. 80° 54' W. 300.0 feet to a 4x4 post in stone mon. being at the  
southwest corner of said claim; thence N. 15° 53' W. 1500.0  
feet to a 4x4 post in stone mon. at the northwest corner of said claim;  
thence N. 80° 54' E. 300.0 feet to the place of beginning.

All done under the provisions of Chapter Six, of Title XXXII, of the Revised Statutes of  
the United States, and of an Act of the General Assembly of Arizona, entitled, "An Act to Revise and  
Codify the Laws of the Territory of Arizona," approved March 16, 1901.

This is an Amended Location Notice of the Monte Carlo  
Mining Claim, located by W. M. McGrew et al  
on the 1st day of  
January 1905, and recorded in Book 22 of Records of Mines, at  
page 199, in the office of the County Recorder of the aforesaid County of Pinal  
to which reference is hereby made, and this Amended Location Notice is made and posted to correct  
errors in the description in the said original Location Notice.

Dated and posted on the ground this 1st day of June 1909  
This further certificate of location  
is made without waiver of any pre-The Consolidated Holding & Trust Co.  
vious rights, but to correct any error  
in the prior location or record. by H. R. Daggs  
Witness :- Myles M. Jones its vice president and lawful agent.

18  
21

TERRITORY OF ARIZONA,

County of Pinal ss.

I, J. Swatson, County Recorder in and for the County and

Territory aforesaid, do hereby certify that the within instrument was filed for record at 9 o'clock a M.,

on this 30 day of August 1909 and duly recorded in Book No. 1

of Mines Amended Records of Pinal County, Arizona, at pages 268

WITNESS my hand and official seal the day and year first above written.

J. Swatson  
County Recorder.

INDEXED

1000  
AUG 3- 1910  
COMPARED

AMENDED  
**Notice of Location.**

LODE CLAIM.

MONTE CARLO

Located by

The Consolidated Holding &

Trust Co.

Dated June 1st 1909.

Filed and Recorded at request of

S. H. Hayes

August 30 A. D. 1909  
at 9 o'clock a M.

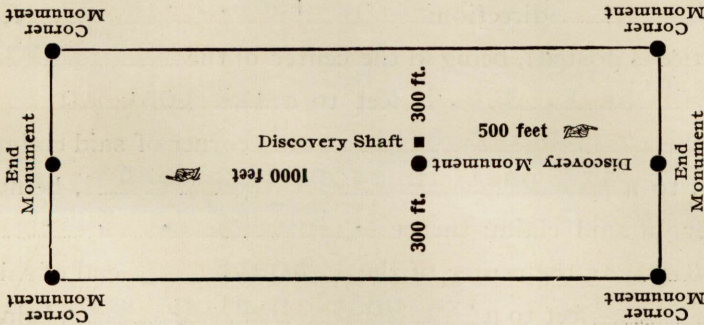
Book 1 Mines Amended

Pages 268

J. Swatson  
County Recorder.

By \_\_\_\_\_  
Deputy Recorder.

The H. H. McNeil Co., Printers, Phoenix, Arizona



This diagram is to give locator a general idea of plan of location under the new law. The Discovery Shaft can be in the center of claim or any distance from either end desired. In the diagram it is placed 500 feet from one end and 1000 feet from the other. Commence description of claim at a center end monument, giving its distance and direction from center of Discovery Shaft; thence bound the claim in either direction. In description be careful to state locality of claim with reference to some natural object, or permanent monument, as will identify the claim.

# AMENDED Notice of Mining Location

## LODE CLAIM

### To All Whom It May Concern:

This Mining Claim, the name of which is the Touch Not Mining Claim, situate on lands belonging to the United States of America, and in which there are valuable mineral deposits, was entered upon and located for the purposes of exploration and purchased by The Consolidated Holding & Trust Co., by H. R. Daggs, its Vice president and lawful agent, and who is a citizen of the United States.  
(Locator must insert either "a citizen of the United States," or "who has declared his intention to become a citizen of the United States.")  
 the undersigned, on the 1st day of June 19 09

The length of this claim is fifteen hundred feet, and I claim six hundred thirty nine and one half feet, in a northerly direction and eight hundred sixty and one half feet in a southerly direction from the center of the discovery shaft, at which this notice is posted, lengthwise of the claim, together with three hundred feet in width of the surface grounds, on each side of the center of said claim. The general course of the lode deposit and premises is from the north to the south

The claim is situated and located in the Pioneer Mining District, in Pinal County, in the Territory of Arizona, about four miles in a n easterly direction from Picket Post Butte, the most prominent natural object in this horizon. It is also about 1-1/2 miles south of the mouth of Queen Creek canon and adjoins the amended location of the Hillside claim on the south.

The surface boundaries of the claim are marked upon the ground as follows: Beginning at a 4x4 post in a stone monument

at a point in a northerly direction 639.5 feet from the discovery shaft (at which this notice is posted), being in the center of the north end line of said claim; thence N. 80° 54' E. 300.0 feet to a 4x4 post in a stone monument, being the northeast corner of said claim; thence S. 15° 53' E. 1500.0 feet to a 4x4 post in stone monument, being at the southeast corner of said claim; thence S. 80° 54' W. 300.0 feet to a 4x4 post in stone mon. at the center of the south end of said claim; thence S. 80° 54' W. 300.0 feet to a 4x4 post in stone mon. being at the southwest corner of said claim; thence N. 15° 53' W. 1500.0 feet to a 4x4 post in stone mon. at the northwest corner of said claim; thence N. 80° 54' E. 300.0 feet to the place of beginning.

All done under the provisions of Chapter Six, of Title XXXII, of the Revised Statutes of the United States, and of an Act of the General Assembly of Arizona, entitled, "An Act to Revise and Codify the Laws of the Territory of Arizona," approved March 16, 1901.

This is an Amended Location Notice of the Touch Not Mining Claim, located by Frank W. Wakefield and H. L. Deniston on the 20th day of January 19 00, and recorded in Book 17 of Records of Mines, at page 320, in the office of the County Recorder of the aforesaid County of Pinal to which reference is hereby made, and this Amended Location Notice is made and posted to correct errors in the description in the said original Location Notice.

Dated and posted on the ground this 1st day of June 19 09

This further certificate of location is made without waiver of any previous rights, but to correct any error in the prior location or record. The Consolidated Holding & Trust Co by H. R. Daggs

Witness:- Myles McInnis its vice president and lawful agent.

20 County of Pinal ss.

I, G. Swaton, County Recorder in and for the County and

Territory aforesaid, do hereby certify that the within instrument was filed for record at 9 o'clock a. M.,

on this 30<sup>th</sup> day of August 1909 and duly recorded in Book No. 1

of Mines Amended Records of Pinal County, Arizona, at pages 277

WITNESS my hand and official seal the day and year first above written.

G. Swaton  
County Recorder.

INDEXED  
COMPARE

AUG 30 1909

AMENDED  
**Notice of Location.**

LODE CLAIM.

TOUCH NOT

Located by

The Consolidated Holding &

Trust Co.

Dated June 1st 1909

Filed and Recorded at request of

P. H. Hayze

August 30<sup>th</sup> A. D. 1909

at 9 o'clock a. M.

Book 1 Mines Amended

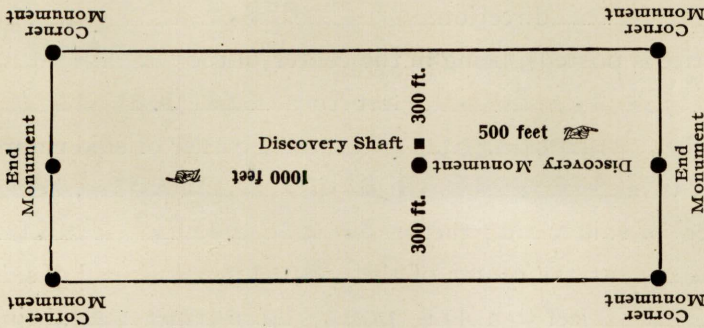
Pages 277

G. Swaton

County Recorder.

By \_\_\_\_\_  
Deputy Recorder.

The H. H. McNeil Co., Printers, Phoenix, Arizona



This diagram is to give locator a general idea of plan of location under the new law. The Discovery Shaft can be in the center of claim or any distance from either end desired. In the diagram it is placed 500 feet from one end and 1000 feet from the other. Commence description of claim at a center end monument, giving its distance and direction from center of Discovery Shaft; thence bound the claim in either direction. In description be careful to state locality of claim with reference to some natural object, or permanent monument, as will identify the claim.

AMENDED

# Notice of Mining Location

LODE CLAIM

TO ALL WHOM IT MAY CONCERN:

This mining Claim, the name of which is the Touch Not No. 3 Mining Claim, situate on lands belonging to the United States of America, and in which there are valuable mineral deposits, was entered upon and located for the purpose of exploration and purchase by The Consolidated Holding and Trust Co.

A citizen of the United States

(Locator must insert either "a citizen of the United States," or "who has declared his intention to become a citizen of the United States.")

the undersigned, on the 1st day of April 1910.

The length of this claim is 1500 feet, and 213 claim 213 feet,

in a northerly direction and

1288 feet in a southerly direction from

the center of the discovery shaft, at which this notice is posted, lengthwise of the claim, together with 300 feet in width of the surface grounds, on each

side of the center of said claim. The general course of the lode deposit and premises is from the

north to the south

The claim is situated and located in the Pioneer Mining District, in

Pinal County in the Territory of Arizona, about 4 1/2 miles

in a n easterly direction from Picket Post Butte, the most prominent natural object in this horizon.

The surface boundaries of the claim are marked upon the ground as follows: Beginning at

a mound of stone

at a point in a northerly direction 213 feet from

the discovery shaft (at which this notice is posted), being in the center of the north

end line of said claim; thence N. 80° 54' E. 300 feet to a mound of stone

, being the north east corner of said claim; thence

S. 15° 53' E. 1500 feet to a mound of stone being at the

south east corner of said claim; thence S. 80° 54' W. 300 feet

to a mound of stone at the center of the south end of said claim;

thence S. 80° 54' W. 300 feet to a mound of stone, being at the

south west corner of said claim; thence N. 15° 53' W. 1500

feet to a mound of stone at the north west corner of said claim;

thence N. 80° 54' E. 300 feet to the place of beginning.

All done under the provisions of Chapter Six, of Title XXXII, of the Revised Statutes of the United States, and of an Act of the General Assembly of Arizona, entitled, "An Act to Revise and Codify the Laws of the Territory of Arizona," approved March 16, 1901.

This is an Amended Location Notice of the Touch Not No. 3

Mining claim, located by A. J. Daggs

on the 29 day of

June, 1903, and recorded in Book 20 of Records of Mines, at

page 584-585 in the office of the County Recorder of the aforesaid County of

to which reference is hereby made, and this Amended Location Notice is made and posted to correct errors in the description in the said original Location Notice.

Dated and posted on the ground this 1st day of April, 1910.

The Consolidated Holding & Trust Co.

by A. J. Daggs

its Vice president and lawful agent.

TERRITORY OF ARIZONA,

County of Pinal.

ss.

I, G. F. Watson,

County Recorder in and for the County and

Territory aforesaid, do hereby certify that the within instrument was filed for record at 1 o'clock P.M.,

on this 11th day of May 1910, 1910, and duly recorded in Book No. 1.

Mines Amended Records of Pinal County, Arizona, at pages 316

Witness my hand and official seal the day and year first above written.

G. F. Watson

County Recorder.

By N. N. Wells

INDEXED  
AUG 3-1910

COMPARED

AMENDED

# Notice of Location

LODE CLAIM.

Touchnot No. 3.

Dated April 1st 1910, 1910

Filed and recorded at request of

Fen S. Hildreth

May 11th 1910 A. D. 1910

at 1 O'Clock P. M.

Book 1 of Mines Amended

Pages - 316 -

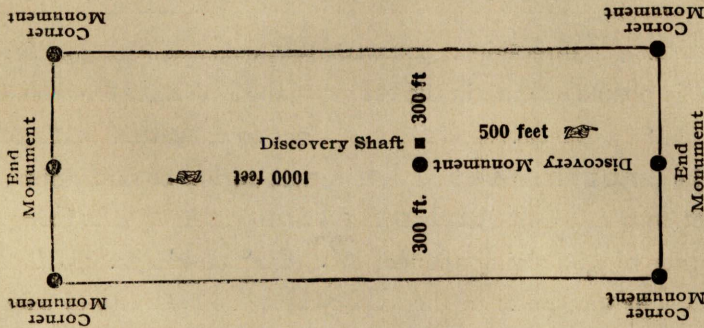
G. F. Watson,

County Recorder.

By N. N. Wells,

Deputy Recorder.

The McNeil Co., Printers, Phoenix, Arizona



This diagram is to give locator a general idea of plan of location under the new law. The Discovery Shaft can be in the center of claim or any distance from either end desired. In the diagram it is placed 500 feet from one end and 1000 feet from the other. Commence description of claim at a center end monument, giving its distance and direction from center of Discovery Shaft; thence bound the claim in either direction. In description be careful to state locality of claim with reference to some natural object, or permanent monument, as will identify the claim.

AMENDED

# Notice of Mining Location

LODE CLAIM

## TO ALL WHOM IT MAY CONCERN:

This mining Claim, the name of which is the Touch Not No. 2 Mining Claim, situate on lands belonging to the United States of America, and in which there are valuable mineral deposits, was entered upon and located for the purpose of exploration and purchase by The Consolidated Holding and Trust Co., by H. R. Daggs, its vice president and lawful agent and who is a citizen of the United States (Locator must insert either "a citizen of the United States," or "who has declared his intention to become a citizen of the United States.") the undersigned, on the 1st. day of April 1910

The length of this claim is fifteen hundred feet, and I claim eleven hundred and eighty feet, in a southerly direction and three hundred and twenty feet in a northerly direction from the center of the discovery shaft, at which this notice is posted, lengthwise of the claim, together with three hundred feet in width of the surface grounds, on each side of the center of said claim. The general course of the lode deposit and premises is from the north to to the south

The claim is situated and located in the Pioneer Mining District, in Pinal County in the Territory of Arizona, about 4½ miles in a n easterly direction from Picket Post Butte, the most prominent natural object in this horizon

The surface boundaries of the claim are marked upon the ground as follows: Beginning at a mound of stone at a point in a northerly direction 300 feet from the discovery shaft (at which this notice is posted), being in the center of the north end line of said claim; thence N. 80° 54' E. 300 feet to a mound of stone, being the north east corner of said claim; thence S. 33° 29' E. 1500 feet to a mound of stone being at the south east corner of said claim; thence S. 80° 54' W. 300 feet to a mound of stone at the center of the south end of said claim; thence S. 80° 54' W. 300 feet to a mound of stone, being at the south west corner of said claim; thence N. 33° 29' W. 1500 feet to a mound of stone at the north west corner of said claim; thence N. 80° 54' E. 300 feet to the place of beginning.

All done under the provisions of Chapter Six, of Title XXXII, of the Revised Statutes of the United States, and of an Act of the General Assembly of Arizona, entitled, "An Act to Revise and Codify the Laws of the Territory of Arizona," approved March 16, 1901.

This is an Amended Location Notice of the Touch Not No. 2 Mining claim, located by A. J. Daggs on the 29th. day of June 1903, 1910, and recorded in Book 20 of Records of Mines, at page 582, in the office of the County Recorder of the aforesaid County of Pinal to which reference is hereby made, and this Amended Location Notice is made and posted to correct errors in the description in the said original Location Notice.

Dated and posted on the ground this 1st. day of April, 1910.

The Consolidated Holding & Trust Co  
by H R Daggs  
its vice president and lawful agent.

County of Pinal.

ss.

I, G. F. Watson, County Recorder in and for the County and Territory aforesaid, do hereby certify that the within instrument was filed for record at 1 o'clock P.M., on this 11th day of May 1910, 1910, and duly recorded in Book No. 1 of Mines Amended Records of Pinal County, Arizona, at pages 315

Witness my hand and official seal the day and year first above written.

By N. N. Wells

G. F. Watson County Recorder.

INDEXED

AUG 2 1910

COMPARED

AMENDED

Notice of Location

LODE CLAIM.

Touchnot No. 2.

Dated April 1st 1910, 1910

Filed and recorded at request of

Fen S. Hildredth

May 11th 1910 A. D. 1910

at 1 O'Clock P. M.

Book 1 of Mines Amended

Pages 315

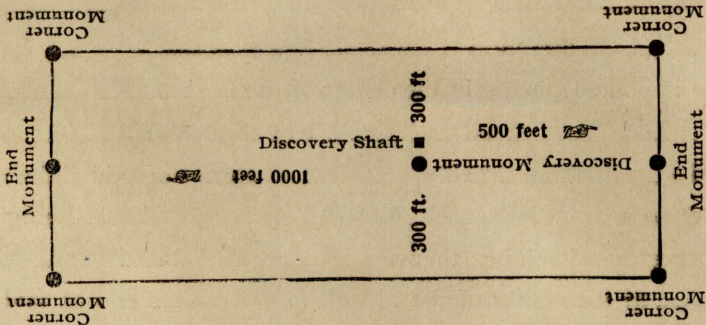
G. F. Watson.

County Recorder.

By N. N. Wells.

Deputy Recorder.

The McNeil Co., Printers, Phoenix, Arizona



This diagram is to give locator a general idea of plan of location under the new law. The Discovery Shaft can be in the center of claim or any distance from either end desired. In the diagram it is placed 500 feet from one end and 1000 feet from the other. Commence description of claim at a center end monument, giving its distance and direction from center of Discovery Shaft; thence bound the claim in either direction. In description be careful to state locality of claim with reference to some natural object, or permanent monument, as will identify the claim.



25

AMENDED

# Notice of Mining Location

LODE CLAIM

TO ALL WHOM IT MAY CONCERN:

This mining Claim, the name of which is the Connecting Link Mining Claim, situate on lands belonging to the United States of America, and in which there are valuable mineral deposits, was entered upon and located for the purpose of exploration and purchase by The Consolidated Holding and Trust Co.

A citizen of the United States  
(Locator must insert either "a citizen of the United States," or "who has declared his intention to become a citizen of the United States.")  
the undersigned, on the 1st. day of April 1910

The length of this claim is 1500 feet,  
and 1 claim 1332 feet,  
in a northerly direction and 268  
feet in a southerly direction from  
the center of the discovery shaft, at which this notice is posted, lengthwise of the claim, together  
with 300 feet in width of the surface grounds, on each  
side of the center of said claim. The general course of the lode deposit and premises is from the  
north to the south

The claim is situated and located in the Pioneer Mining District, in  
Pinal County in the Territory of Arizona, about 4 1/2 miles  
in a n easterly direction from Picket Post Butte, the most  
prominent natural object in this horizon.

The surface boundaries of the claim are marked upon the ground as follows: Beginning at  
a mound of stone  
at a point in a northerly direction 1232 feet from  
the discovery shaft (at which this notice is posted), being in the center of the north  
end line of said claim; thence N. 80° 54' E. 300 feet to amount of stone  
, being the north east corner of said claim; thence  
S. 53° 20' E. 1500 feet to a mound of stone being at the  
south east corner of said claim; thence S. 80° 54' W. 300 feet  
to a mound of stone at the center of the south end of said claim;  
thence S. 80° 54' W. 300 feet to a mound of stone, being at the  
south west corner of said claim; thence N. 53° 20' W. 1500  
feet to a mound of stone at the north west corner of said claim;  
thence N. 80° 54' E. 300 feet to the place of beginning.

All done under the provisions of Chapter Six, of Title XXXII, of the Revised Statutes of the United States, and of an Act of the General Assembly of Arizona, entitled, "An Act to Revise and Codify the Laws of the Territory of Arizona," approved March 16, 1901.

This is an Amended Location Notice of the Connecting Link  
Mining claim, located by A. J. Daggs  
on the 19th day of  
October, 1903, and recorded in Book 21 of Records of Mines, at  
page 90-91 in the office of the County Recorder of the aforesaid County of  
to which reference is hereby made, and this Amended Location Notice is made and posted to correct  
errors in the description in the said original Location Notice.

Dated and posted on the ground this 1st. day of April, 1910  
The Consolidated Holding & Trust Co.  
by A. J. Daggs  
its Vice president and lawful agent.

400

26 TERRITORY OF ARIZONA,

County of Pinal

ss.

I, G. F. Watson, County Recorder in and for the County and Territory aforesaid, do hereby certify that the within instrument was filed for record at 1 o'clock P M., on this 11th day of May 1910, 1910, and duly recorded in Book No. 1 of Mines Amended Records of Pinal County, Arizona, at pages 313

Witness my hand and official seal the day and year first above written.

G. F. Watson

County Recorder.

By N. N. Wells

INDEXED COMPARED

AMENDED  
**Notice of Location**

LODE CLAIM.

Connecting Link

Dated April 1st 1910

Filed and recorded at request of

Fen S. Hildredth

May 11th 1910 A. D. 1910

at 1 O'Clock P. M.


Book 1 of Mines Amended

Pages 313

G. F. Watson County Recorder.

By N. N. Wells Deputy Recorder.

The McNeil Co., Printers, Phoenix, Arizona



This diagram is to give locator a general idea of plan of location under the new law. The Discovery Shaft can be in the center of claim or any distance from either end desired. In the diagram it is placed 500 feet from one end and 1000 feet from the other. Commence description of claim at a center end monument, giving its distance and direction from center of Discovery Shaft; thence bound the claim in either direction. In description be careful to state locality of claim with reference to some natural object, or permanent monument, as will identify the claim.

NOTICE OF MINING LOCATION.  
LODE CLAIM.

TO ALL WHOM IT MAY CONCERN:

This mining claim , the name of which is the Rawhide mining claim , situate on lands belonging to the United States of America, and in which there are valuable mineral deposits was entered upon and located for the purpose of exploration and purchase by Frank W. Wakefield and H. L. Deniston , the undersigned on the 21st day of January 1900.

The length of this claim is 1500 feet, and we claim 1500 feet in a southerly direction from the center of the discovery shaft, work, at which this notice is posted , lengthwise of the claim, together with 300 feet in width of the surface grounds , on each side of the center of said claim. The general course of the lode deposit and premises is from the North to the South. The claim is situated and located in the Pioneer Mining district, in Pinal County, in the Territory of Arizona, about 5 miles in a Easterly direction from Picket Post Butte and joins the South End line of the Touchnot Quartz Mining Claim. This is an abandoned Mining Claim.

The surface boundaries of the claim are marked upon the ground as follows; Beginning at a Stone Monument at the discovery shaft at which this notice is posted , being in the center of the North end line of said claim; thence 300 feet to a Stone Monument , being the North West corner of said claim; thence 750 feet to a Stone Monument at the center of the West side line of said claim ; thence 750 feet to a Stone Monument, being at the South West corner of said claim; thence 300 feet to a Stone Monument at the center of the South end of said claim ; thence 300 feet to a Stone Monument being at the South East corner of said claim ; thence 750 feet to a Stone Monument , being at the center of the East side line of said claim thence 750 feet to a Stone Monument at the North East corner of said claim ; thence 300 feet to the place of beginning

All done under the provisions of Chapter Six of Title XXXI, of the Revised Statutes of the United States and of an Act of the general Assembly of Arizona, entitled An Act Concerning Mines approved March 20th 1895 and amended March 2d. 1899.

Dated and posted on the ground this 21st day of January, 1900.

Frank W. Wakefield

H. L. Deniston Locator.

Filed and recorded at request of F. W. Wakefield , on the 9th day of April, 1900 at 1 P. M.

F. A. Chamberlin, Recorder

By Thos. G. Peyton, Deputy.

Records of Mines. Book No. 17 at pages 324 , 325.

Territory of Arizona

County of Pinal. ss

I, G. F. Watson, County Recorder, in and for the County of Pinal, Territory of Arizona, do hereby certify that the above and foregoing " Notice of Mining Location " of the Rawhide mining claim, is a full true and correct copy of the original, as the same appears on record in this office in Book No. 17 of Mines, at pages 324, 325.

Witness my hand and seal of office this the 9th day of June, A. D. 1910.

County Recorder.

G. F. Watson

## LODE CLAIM.

TO ALL WHOM IT MAY CONCERN:

This mining claim the name of which is the Belmont mining claim, situate on lands belonging to the United States of America, and in which there are valuable mineral deposits was entered upon and located for the purpose of exploration and purchase by Frank W. Wakefield

and H. L. Deniston, the undersigned on the 17th day of March 1900. The length of this claim is 1500 feet and we claim 750 feet in a westerly direction and 750 feet in a Easterly direction from the center of the discovery work at which this notice is posted, lengthwise of the claim, together with 300 feet in width of the surface grounds on each side of the center of said claim.

The general course of the lode deposit and premises is Easterly and Westerly. The claim is situated and located in the Pioneer mining district, in Pinal County, in the Territory of Arizona, about 5 miles East of Picket Post Butte and about 1/2 mile East of the Manila Mine Shaft, This is an abandoned mining claim.

The surface boundaries of the claim are marked upon the ground as follows; Beginning at a stone Monument at a point in a Westerly direction 750 feet from the discovery work at which this notice is posted, being in the center of the Westerly end line of said claim; thence 300 feet to a Stone Monument being the South East corner of said claim; thence 750 feet to a Stone Monument at the center of the South side line of said claim; thence 750 feet to a Stone monument being at the North East corner of said claim; thence 300 feet to a Stone Monument at the center of the Easterly end of said claim thence 300 feet to a stone Monument being at the North West corner of said claim; thence 750 feet to a Stone Monument being at the center of the North side line of said claim; thence 750 feet to a Stone Monument, at the South West corner of said claim; thence 300 feet to the place of beginning.

All done under the provisions of Chapter Six of Title XXXI, of the Revised Statutes of the United States and of an Act of the General Assembly of Arizona, entitled "An Act Concerning Mines," approved March 20th 1895, and amended March 2d, 1899,

Dated and posted on the ground this 17th day of March 1900.

Frank W. Wakefield

W. R. Harns

H. L. Deniston

Locators.

B. B. Hungerford

Witnesses.

Filed and recorded at request of F. W. Wakefield on the 9th day of April 1900 at 1 P. M.

F. A. Chamberlin, Recorder

By Thos. G. Peyton, Deputy

Record of Mines. Book No. 17 at pages. 322, 323 and 324

Territory of Arizona

County of Pinal.                    ss

I, G. F. Watson, County Recorder, in and for the County of Pinal, Territory of Arizona, do hereby certify that the above and foregoing " Notice of Mining Location " of the Belmont mining claim, is a full, true and correct copy of the original, as the same appears on record in this office in Book No. 17 of Mines at pages 322 , 323, 324.

Witness my hand and seal of office this the 9th day of June,  
A. D. 1910.

County Recorder

G. F. Watson

U. S. SURVEYOR-GENERAL'S FINAL CERTIFICATE ON FIELD NOTES.

DEPARTMENT OF THE INTERIOR,  
Office of U. S. Surveyor-General,  
Phoenix, Arizona,

October 24, 1910.

I, U. S. Surveyor-General for Arizona, do hereby certify that the foregoing transcript of the Field Notes, return and approval of the survey of the mining claim of the Consolidated Holding & Trust Co., known as the Hillside, Monte Carlo, Touch Not, Touch Not No. 3, Touch Not No. 2, Connecting Link, Rawhide and Belmont, situate in the Pioneer Mining District, Pinal County, Arizona, in Secs. 1 & 12, Township No. 2 S., Range No. 12 E., unapproved survey, and designated as Survey No. 2838, has been correctly copied from the originals on file in this office; that said Field Notes furnish such an accurate description of said mining claim as will, if incorporated into a patent, serve fully to identify the premises, and that such reference is made therein to natural objects or permanent monuments as will perpetuate and fix the locus thereof.

And I further certify that five hundred dollars' <sup>or for each of</sup> worth of labor has been expended or improvements made upon said mining claims by claimant or its grantors, and that said improvements consist of 40 cuts, 19 shafts, 17 tunnels, 7 drifts, 4 winzes, 2 raises, and 3 cross cuts, and  $\frac{1}{2}$  of the value of Shaft No. 6 on the Skiberean Lode, Survey No. 2837, total Value, \$21855.  $\frac{1}{2}$  of the value of No. 12, cut and tunnel on the Belmont Lode, being reserved for the Peggy Lode, unsurveyed, such improvement being situated partly on said Peggy Lode. Shaft No. 6 on the Skiberean Lode, Survey No. 2837, is situated equally on said Skiberean Lode and the Monte Carlo, Touch Not and Hillside Lodes of this survey, and an undivided  $\frac{1}{2}$  interest therein, value \$30, is properly credited to each of said lodes. Improvement No. 1 on the Monte

Carlo, Lode being for the development of the Monte Carlo, Touch Not, Rawhide, and Touch Not No. 2 Claims, an undivided  $\frac{1}{2}$  interest therein, Value, \$1250, is properly credited to each of said lodes. Shaft No. 17 on the Monte Carlo Lode being situated on both the Monte Carlo and Touch Not Claims, an undivided  $\frac{1}{2}$  interest therein, value, \$1000. is credited to each of the two said claims. Improvement No. 4 on the Touch Not Lode, being for the common development of the Touch Not, Connecting Link and Touch Not No. 3 Claims, an undivided one-third interest therein, value, \$400.00 is properly credited to each of the three said claims.

And I further certify that no portion of said labor or improvements has been included in the estimate of expenditures upon any other claim, and that the plat thereof, filed in the U. S. Land Office at Phoenix, Arizona, is correct and in conformity with the foregoing Field Notes.

Frank S. Ingalls.

---

United States Surveyor-General for  
Arizona.



4-687.

SURVEYOR-GENERAL'S CERTIFICATE OF APPROVAL OF FIELD NOTES AND SURVEY OF MINING CLAIM.

Department of the Interior,

Office of U. S. Surveyor-General,

Phoenix, Arizona,

October 24, 1910., 190

I, U. S. Surveyor-General for Arizona,

do hereby certify that the foregoing and hereto attached Field Notes and Return of the Survey of the Mining Claim of Consolidated Holding & Trust Co.

..., known as the Hillside, Monte Carlo, Touch Not, Touch Not No. 3, Touch Not No. 2, Connecting Link, Rawhide and Belmont,

situate in Pioneer Mining District,

Pinal County, Arizona,

in Sections 1&12, Township No. 2 S., Range No. 12 E. unapproved survey, designated as Survey No. 2838,

executed by John F. Hesse, U. S. Deputy Mineral

Surveyor, August 10, 13, 1910., 190, under my instructions dated

August 6, 1910., 190, have been critically examined and the necessary cor-

rections and explanations made, and the said Field Notes and Return, and the Survey they describe,

are hereby approved. A true copy of the copy of the location certificate filed by the applicant for

survey is included in the field notes.

Frank D. Ingalls

U. S. Surveyor-General for Arizona.