

(4-683.)

Mineral Survey No. 2953

Lot No.

Arizona Land District.

FIELD NOTES

OF THE SURVEY OF THE MINING CLAIM OF

Sunset Mining & Milling Co.
KNOWN AS THE

O'Key, Chattman, Sweet Marie
Jos Cabaza Mining District,
Cochise County, Arizona

Sections 12 & 13 unsub, Township 14 S, Range 26 E

Surveyed under instructions dated Oct 13, 1911

by John A. Rockefeller
U. S. ~~Deputy~~ Mineral Surveyor

Claim located See Notices, 1

Survey commenced October 13, 1911.

Survey completed October 17, 1911.

o 6-173

Address of claimants' Attorneys
Bowman & Aldereth
Phoenix
Ariz.

SURVEY NO. 2953.

O'KEEFE

Beginning at Cor. No. 1, the N. E. Cor. of loca-
tion, a porphyry rock, 10 X 8 ins., 13 ins. above
ground, chiseled a cross (X) at exact point and O. K.
add 1-2953, witnessed by a monument alongside,

Whence,

The 1/4 Cor. bet. Sec. 13-18, Tp. 14 S., Rs.
26-27 E. bears S. 72° 49' 30" E. 2027.3 ft.

X B. R. 1-2953 chiseled on a porphyry face 48 X
30 ins. brs. N. 32° 55' E. 4.75 ft.

X B. R. 1-2953 chiseled on a porphyry face 28
X 28 ins. brs. N. 69° 05' W. 6.0 ft.

Thence S. 39° 36' W. Va. 13° 30' E.

300 E. Center End a pine post 6 X 2 ins., 4 ft. above ground,
in a mound of stone scribed E. C. E. - O'K add 2953

Whence

X B. R. 2953 chiseled on porphyry bed rock
brs. N. 59° 35' W. 8.5 ft.

600 To Cor. No. 2, a porphyry rock 14 X 9 ins., 13 ins.
above ground chiseled a cross (X) at exact point, and
O. K. Add 2-2953 Witnessed by a monument alongside.

Whence

X B. R. 2-2953 chiseled on a porphyry rock
36 X 12 X 12 ins. brs. N. 76° 15' W. 7.75 ft.

X B. R. 2-2953 chiseled on a porphyry rock
30 X 15 X 18 ins. brs. N. 37° 11' E. 26 ft.

Thence N. 50° 24' W. Va. 13° 35' E.

1241.2 Intersect line 1-2, Chattman lode of this survey at
S. 46° 17' W. 235.59 ft. from Cor. No. 1

1303 Center of gulch 12 ft. wide Course W. S. W.

1500 To Cor. No. 3, a granite rock 14 X 10 ins., 12 ins.
above ground chiseled a cross (X) at exact point and
O. K. add 3-2953, witnessed by a monument alongside

Whence

X B. R. 3-2953 chiseled on a granite rock 30 X 20 X 12 ins. brs. S. 15° 20' W. 10.45 ft.

X B. R. 3-2953 chiseled on a granite rock 18 X 18 X 10 ins. brs. N. 2° 30' W. 5.9 ft.

Thence N. 39° 30' E. Var. 13° 45' E.

300 W. Center End, a pine post 6 X 2 ins, 4 ft. above ground in a mound of stone, scribed W. C. E.- O. K. add 2953

Whence

X B. R. 2953 chiseled on porphyry bed rock brs. N. 14° 15' W. 4.3 ft.

395.38 Intersect line 1-4, Chattman lode of this survey at N. 20° 59' W. 328.59 ft. from Cor. No. 1

600 To Cor. No. 4, a granite rock 12 X 12 ins., 12 ins. above ground, chiseled a cross (X) at exact point and O. K. add 4-2953, witnessed by a monument alongside,

Whence

X B. R. 4-2953 chiseled on a granite rock 30 X 20 X 12 ins. above ground brs. N. 82° 10' E. 12.4 ft.

X B. R. 4-2953 chiseled on a granite rock 18 X 12 X 12 ins. brs. N. 58° 22' W. 11.6 ft.

Thence S. 50° 24' E. Va. 13° 45' E.

480 Center of gulch 10 ft. wide, course W. S, W.

1500 To Cor. No. 1, the place of beginning.

CHATTMAN

Beginning at Cor. No. 1, the S. E. cor. of location, a porphyry rock, 10 X 8 ins., 12 ins. above ground, chiseled a cross (X) at exact point and SEC-C add 1-2953. Witnessed by a monument alongside

~~E. C. - C. add 1-2953 witnessed by a monument alongside~~

~~Whence~~

Whence
The ~~4~~ Cor bet secs 13-18 Tp 14 S

Rs. 26-27 E. brs. S. 70° 39' E. 3291.3 ft.

X B. R. 1-2953 chiseled on porphyry bed rock brs.

N. 3° 15' E. 5.92 ft.

X B. R. 1-2953 chiseled on a porphyry rock 48 X 30

X 24 ins. brs. N. 74° 38' W. 11.8 ft.

Thence S. 46° 17' W. Variation 13° 30' E.

145 Center of gulch 12 ft. wide, Course W. S. W.

235.59 Intersect line 3-2 0' Keef lode of this survey at S.
50° 24' E. 258.8 ft. from Cor. No. 3

325 S. Center End, a pine post 6 X 2 ins., 4 ft. above
ground, in a monument of stone, scribed S. C. E. - C
add 2953

Whence

X B. R. 2953, chiseled on a porphyry face
24 X 14 ins. brs. N. 47° 33' E. 28.55 ft.

631.88 post, in a mound of stone.

650 To Cor. No. 2, a porphyry rock in place, 36 X 30 ins.,
12 ins. high, chiseled a cross (X) at exact point,
and S. W. C. - C. add 2-2953 Witnessed by a monument
alongside.

Thence N. 20° 59' W. Variation 13° 30' E.

337 Center of gulch, 12 ft. wide, course easterly.

1500 To Cor. No. 3, a porphyry rock, 10 X 7 ins., 13 ins.
above ground, chiseled a cross (X) at exact point,
and N. W. C. - C. add 3-2953, witnessed by a monument
alongside.

Whence

X B. R. 3-2953 chiseled on a porphyry face
-triangular, 48 X 36 ins., brs. N. 27° 00' W. 1.65 ft.

X B. R. 3-2953 chiseled on a porphyry rock,
60 X 48 X 48 ins., brs. N. 88° 30' E. 2.9 ft.

325 Thence N. 46° 17' E. *Ya 13° 35' E*
 N. Center End, a pine post 6 X 2 ins., 4 ft. above
 ground, in a mound of stone, scribed N. C. E. - C.
 add 2953

Whence

X B. R. 2953, chiseled on a granite rock
 30 X 30 X 30 ins., brs. S. 67° 30' E. 14.6 ft.

650 To Cor. No. 4, a porphyry rock, 12 X 5 ins., 1 1/2
 ins. above ground, chiseled a cross (X) at exact point,
 and N. E. C. - C. add 4-2953, witnessed by a monument
 alongside.

Whence

X B. R. 4-2953, chiseled on a conglomerate
 rock 24 X 13 X 12 ins., brs. S. 3° 45' W. 8.25 ft.

X B. R. 4-2953, chiseled on a porphyry rock
 14 X 12 X 12 ins., brs. N. 30° 59' E. 9.05 ft.

Thence S. 20° 59' E. Variation 13° 50' E.

203.08 Intersect line 2-3, Sweet Marie lode of this survey,
 at N. 23° 41' E. 429.94 ft. from Cor. No. 2

711.31 Intersect line 2-1, Sweet Marie lode of this survey,
 at S. 77° 10' E. 363.78 ft. from Cor. No. 2

1171.41 Intersect line 3-4 O'Keef lode of this survey at N.
 39° 36' E. 395.38 ft. from Cor. No. 3

1500 To Cor. No. 1, the place of beginning.

SWEET MARIE

Beginning at Cor. No. 1, the S. E. corner of lo-
 cation, granite out-crop exposing 24 X 12 X 8 ins.,
 chiseled a cross (X) at exact point, and S. E. C. - S.

M. add 1-2953, witnessed by a monument alongside.

Whence
 The 1/4 corbet. secs 13-18 T14S R5 26-27 E brs. S 60° 37' E 3612.4 ft
~~X B. R. 1 2953 chiseled on a granite rock 30 X~~

~~30 X 10 ins. brs. N. 8° 30' W. 7.9 ft.~~

~~Thence N. 77° 10' W. Variation 13° 10' E.~~

- X B R 1-2953 chiseled on a granite rock.
30x30x10 ins. brs. N 8° 30' W 7.9 ft.
Thence N 77° 10' W Va. 13° 40' E
- 246.22 Intersect line 4-1, Chattman lode of this survey,
at S. 20° 59' E. 711.31 ft. from Cor. No. 4
- 305 S. Center End, a pine post 6 X 2 ins., 4 ft. above
ground, in a mound of stone, scribed S. C. E. - S. M.
add 2953.
- Whence
- X B. R. 2953 chiseled on porphyry outcrop,
brs. S. 42° 25' E. 10.95 ft.
- 610 To Cor. No. 2, a porphyry rock 12 X 5 ins., 13
ins. above ground, chiseled a cross (X) at exact point,
and S. W. C. - S. M., add 2-2953, witnessed by a monument
alongside.
- Whence
- X B. R. 2-2953 chiseled on a porphyry rock
30 X 15 X 8 ins., brs. S 0° 58' W. 14.35 ft.
- X B. R. 2-2953, chiseled on a granite rock
30 X 30 X 18 ins. brs. N. 39° 48' E. 16.35 ft.
- Thence N. 23° 41' E. Variation 13° 45' E.
- 429.94 Intersect line 4-1, Chattman lode of this sur-
vey, at S. 20° 59' E. 203.08 ft. from Cor. No. 4
- 1500 To Cor. No. 3, a conglomerate rock 8 X 4 ins.,
12 ins. above ground, chiseled a cross (X) at exact
point, and N. W. C. - S. M. add 3-2953, witnessed by a
monument alongside.
- Whence:
- X B. R. 3-2953, chiseled on a porphyry rock
18 X 12 X 8 ins., brs. S. 50° 00' E. 8.9 ft.
- X B. R. 3-2953 chiseled on a porphyry rock
72 X 60 X 36 ins., brs. S. 50° 16' W. 28.4 ft.
- Thence S. 77° 10' E. Variation 14° 00' E.
- 305 N. Center End, a pine post 6 X 2 ins., 4 ft. above
ground, in a mound of stone, scribed N. C. E. - S. M. *add 2953*
~~add 2953.~~

Whence:

X. B. R. 2953, chiseled on a porphyry reef exposing 30 X 14 ins., brs. S. 52° 20' W. 13.8 ft.

610

To Cor. No. 1, a porphyry conglomerate rock 9 X 6 ins., 12 ins. above ground, chiseled a cross (X) at exact point, and N. E. C. - S. M., add 4-2953, witnessed by a monument alongside.

Whence:

X. B. R. 4-2953, chiseled on a conglomerate rock 30 X 12 X 12 ins., brs. N. 29° 10' W. 7.8 ft.

X. B. R. 4-2953 chiseled on a conglomerate rock 14 X 12 X 12 ins., brs. S. 48° 50' W. 6.65 ft.

Thence S. 23° 41' W. Variation 14° 10' E.

1500

To Cor. No. 1, the place of beginning.

This survey is identical with location.

AREA.

	Acres
O'KEEF Lode	20.661
CHATTMAN Lode	20.644
SWEET MARIE Lode	20.630

AREAS IN CONFLICT

CHATTMAN with O'KEEF Lode, this survey,	1.994
CHATTMAN with SWEET MARIE Lode, this survey,	1.763

LOCATION.

This claim is located in Dos Cabezas Mining District, Cochise County, Arizona, in Secs. 12 & 13, unsurveyed, Tp. 14 S., R. 26 E.

~~The presumed courses of the veins are as follows:~~

Veins

The presumed course of the Veins
areas follows:

On the O'Keef Lode

From E. C. end N. 50° 24' W. 1500 ft. to W. C. E.

On the Chattman Lode

From S. C. end N. 20° 59' W. 1500 ft. to N. C. E.

On the Sweet Marie Lode

From S. C. End N. 23° 41' E. 1500 ft. to N. C. E.

Adjoining Claims:

On the north of Sweet Marie lode an unknown lode, unsurveyed. Claimant unknown:

On the west of Chattman lode an unknown lode, unsurveyed. Claimant unknown.

EXPENDITURE OF \$500.

I certify that the value of labor and improvements made upon or for the benefit of each of the locations embraced in said mining claims by the claimants, or their grantors, is not less than five hundred dollars for each location, and said improvements consist of:

On the O'Keef Lode

No. 1 Discovery cut, the mouth of which hrs. from N. center end, S. 50° 24' E., 300 ft. Cut northerly 14 ft., 4 1/2 ft. wide, 10 ft. face,

Note: An undivided 1/3 interest in the value of improvements No. 3+5 on the Chattman lode of this survey is credited to this lode, Value \$100.
Value \$507

On the Chattman Lode:

From point on lode line at N. 20° 59' W. 920 ft. from S. C. E.

No. 1) Discovery cut, the N. E. Cor. of which is identical with said point. Mouth of cut westerly 25 ft. Face extends southerly 40 ft.; face from 6 to 10 ft. high.

Value of cut \$200.

No. 2) A shaft, the center of which hrs. S. 20° W. 23 ft.; shaft 7 X 4 ft., 42 ft. deep.
 Value at \$10. per ft. \$420.

No. 3) A shaft, the center of which hrs. S. 35° W. 38.5 ft.; shaft 7 X 7 ft., oncline eastward 76 ft. to water, near bottom. Said to be a drift extending eastward from bottom.

Value of 76 ft. shaft, at \$12 per foot \$912.
Not practical to estimate drift. Value of 1/3 interest credited to this lode \$304

No. 4) A cut and tunnel, the mouth of which hrs. S. 35° 30' W. 56 ft.; cut course E. S. E. 32 ft. to face, 12 ft. 4 1/2 ft. wide; thence tunnel 6 1/2 X 4 1/2 ft., 4 ft. to face.

Value of Cut \$120
 Value of Tunnel 40. \$160

No. 5) Cut and tunnel, the mouth of which hrs. S. 40° 55' W. 112 ft. Cut course easterly 20 1/2 ft. to face 11 ft., 4 ft. wide; whence tunnel 6 1/2 X 4 ft. 51 ft.

Value of cut \$100
 Value of ~~cut and tunnel~~ *nel @ \$10 per ft nel* 510
 Total Value \$610.
 Value of 1/3 interest credited to this lode \$ 203.

Note:

It is assumed by the claimants that the O'Keef and Sweet Marie lodes originate within the boundaries of the Chattman lode, or are spurs from the Chattman vein; hence, work on the Chattman vein at or near the discovery is of common benefit, especially in case of improvements No. 3 and No. 5, which extend in the direction of the O'Keef and Sweet Marie lodes. All three lodes are situated on a steep mountain side, sloping southwestward. The rise from the work on the ~~Chattman is very rapid toward both the O'Keef and Sweet Marie ends:~~

Chattman is very rapid toward both the O'Keef and Sweet Marie ends.

Hence, I assume improvements 3 and 5 to be common improvements.

Value of Improvements No. 3	\$912
Value of Improvements No. 5	<u>610</u>
Total	\$1522
Divide by three	507

Assign to O'Keef, Sweet Marie and Chattman lodes, each, \$507.

No. 1 Sweet Marie lode Discovery cut, the face of which brs. from S. Center end N. 23° 41' E. 300 ft. Face of cut 10 ft., 5 1/2 ft. wide, thence W. S. westerly 8 1/2 ft. to a second face (5 ft.); thence, same course, 12 ft. to a third face (5 ft.); thence, same course, 20 ft. to mouth of cut.

Note: An undivided $\frac{1}{3}$ interest in the value of improvements no. 3 & 5 on the Chattman lode of this survey is credited to this lode.
Value of cut \$200
Other Improvements. Value \$507.

On the O'Keef lode a cut, the mouth of which brs. from point on line 2-3 at N. 50° 24' W. 1340 ft., N. 39° 36' E. 20 ft. Cut 15 ft. northeasterly, 6 ft. wide, and face 8 ft. Claimant unknown.

On the Chattman Lode

A cut, the mouth of which brs. from a point on line 2-3 at N. 20° 59' W. 879.1 ft. S. 46° 30' E. 140.5 ft.. Cut northeasterly 16 ft., 5 ft. wide, and face 8 ft. Claimant unknown.

Instrument.

This survey was made with a Young & Sons Mountain Transit, provided with a Smith Solar Attachment. The courses were deflected from true meridian, as obtained by direct solar observations. The measurements

were made with fifty ft. and five hundred ft. steel tapes.

Tombstone, Arizona,

October 24, 1911.

John A. Rockwell
U. S. Mineral Surveyor.

FINAL OATHS FOR SURVEYS.

LIST OF NAMES.

A list of the names of the individuals employed by John A. Rockfellow

United States Deputy Mineral Surveyor, to assist in running, measuring, and marking the lines, corners, and boundaries described in the foregoing field notes of the survey of the mining claim of

Sunset Mining and Milling Co.

known as the O'Keef, Chattman and Sweet Marie

and showing the respective capacities in which they acted.

W. T. Cooper, *Chainman.*

Robert J. Keith, *Chainman.*

....., *Arman.*

....., *Flagman.*

FINAL OATHS OF ASSISTANTS.

We, W. T. Cooper

and Robert J. Keith, do solemnly swear that we assisted John A.

Rockfellow, United States Deputy Mineral Surveyor, in marking the corners and surveying the boundaries of the mining claim of

Sunset Mining and Milling Co.

known as the O'Keef, Chattman and Sweet Marie

represented in the foregoing field notes as having been surveyed by said deputy mineral surveyor and under his direction; and that said survey has been in all respects, to the best of our knowledge and belief, faithfully and correctly executed, and the corner and boundary monuments established according to law and the instructions furnished by the United States Surveyor-General for Arizona.

W. T. Cooper, *Chainman.*

Robert J. Keith, *Chainman.*

....., *Arman.*

....., *Flagman.*

(The original filed with Sur. No. 2956 EF)

Subscribed and sworn to by the above-named persons before me this 18th

day of October, 1911.

W. I. Crawford

(Seal)

Notary Public

FINAL OATH OF U. S. ~~DEPUTY~~ MINERAL SURVEYOR

I, John A. Rockefeller, U. S. Deputy Mineral Surveyor, do solemnly swear that, in pursuance of instructions received from the United States Surveyor General for Arizona, dated Oct 13 / 1911, I have, in strict conformity to the laws of the United States, the official regulations and instructions thereunder, and the instructions of said Surveyor General, faithfully and correctly executed the survey of the Mining Claim of Sunset Mining & Milling Co, known as the O. Keef. Chatman, Sweet Marie situate in Dos Cabezas Mining District, Cochise County, Arizona, in Section 2 of 12 & 13 unmap Township No. 14 S, Range No. 26 E and designated as Survey No. 2953, as represented in the foregoing field notes, which accurately show the boundaries of said mining claim as distinctly marked by monuments on the ground, and described in the attached copy of the location certificate, which was received by me from the Surveyor General with said instructions, and that all the corners of said survey have been established and perpetuated in strict accordance with the law, official regulations and instructions thereunder; and I do further solemnly swear that the foregoing are the true and original field notes of said survey and my report therein, and that the labor expended and improvements made upon said mining claim by claimant or its grantors are as therein fully stated, and that the character, extent, location and itemized value thereof are specified therein with particularity and full detail, and that no portion of said labor or improvements so credited to this claim has been included in the estimate of expenditures upon any other claim.

John A. Rockefeller
U. S. Deputy Mineral Surveyor.

Subscribed and sworn to by the said John A. Rockefeller
U. S. Deputy Mineral Surveyor, before me R. B. Giffman this 20th
day of October 1911

R. B. Giffman
Notary Public

My Commission
ex per 30-154 March 15th 1912

AMENDED
Notice of Mining Location
LODE CLAIM

To All Whom It May Concern:

This Mining Claim, the name of which is the O'Keef
Mining Claim, situate on lands belonging to the United States of America, and in which there are valuable mineral deposits, was entered upon and located for the purposes of exploration and purchase by Jeremiah Lucey
by an amended location
(Locator must insert either "a citizen of the United States," or, "who has declared his intention to become a citizen of the United States.")
the undersigned, on the 1st day of April 1904

The length of this claim is 1500 feet,
and no claim 300 feet,
in a Northwesterly direction and 1200
feet in a Southeasterly direction from
the center of the discovery shaft, at which this notice is posted, lengthwise of the claim, together with
300 feet in width of the surface grounds, on each
side of the center of said claim. The general course of the lode deposit and premises is ~~from the~~
N50°24'W ~~to the~~

The claim is situated and located in the Doo Cabizas Mining District, in
Cochise County, in the Territory of Arizona, about 3 miles
in a Westerly direction from Doo Cabizas Peaks

*It crosses the Canyon from Bay Copper Group about mile
westerly from same. It adjoins the Chattman lode claims, of
record, and extends southeasterly from said claim.*

The surface boundaries of the claim are marked upon the ground as follows: Beginning at
a post in a mound of stone

at a point in a Northwesterly direction 300 feet from
the discovery shaft (at which this notice is posted,) being in the center of the West
end line of said claim; thence N39°36'E 300 feet to a cross chiseled on
rock, witnessed by a monument alongside being the N.W. corner of said claim; thence
S50°24'E 1500 feet to a chiseled on rock, witnessed by a monument alongside
N.E. corner of said claim; thence S39°36'W 300 feet
to a post in a mound of stone at the center of the East end of said claim;
thence same course 300 feet to a chiseled on rock, witnessed by a monument alongside
S.E. corner of said claim; thence N50°24'W 1500
feet to a chiseled on rock, witnessed by a monument alongside at the S.W. corner of said claim;
thence N39°36'E 300 feet to the place of the beginning.

All done under the provisions of Chapter Six, of Title XXXII, of the Revised Statutes of the
United States, and of an Act of the General Assembly of Arizona, entitled "An Act to Revise and
Codify the Laws of the Territory of Arizona," approved March 16, 1901.

This is an Amended Location Notice of the O'Keef
Mining Claim, located by Jeremiah Lucey
and amended on the 1st day of
April 1904, and recorded in Book 31 of Records of Mines, at
page 556, in the office of the County Recorder of the aforesaid County of Cochise
to which reference is hereby made, and this amended Location Notice is made and posted to correct
errors in the description in the said original Location Notice.

Dated and posted on the ground this 3d day of October 1911

Sunset Mining and Milling Co.,
a Corporation, present owners
by Bowman Hedrick
Attorneys

County of COCHISE } ss.

I, *E. McDonald*, County Recorder in and for the County and

Territory aforesaid, do hereby certify that the within instrument was filed for record at 10.20 o'clock, a M,

on this day of OCT 3 - 1911 191, and duly recorded in Book No. 48

of MINING Records of COCHISE County, Arizona, at pages 607

WITNESS my hand and official seal the day and year first above written.

E. McDonald
County Recorder.

COMPARED

3398

AMENDED
Notice of Location.
LODE CLAIM.

Dated _____, 191_____

Filed and Recorded at request of

Berman & Heildrich

OCT 3 - 1911 A. D. 191_____

at _____ M.

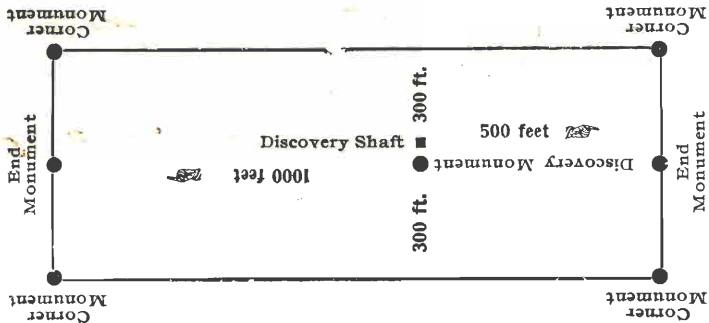
Book 48 _____

Pages 607

E. McDonald
County Recorder.

By _____ Deputy Recorder.

The McNeil Co., Phoenix, Arizona



This diagram is to give locator a general idea of plan of location under the new law. The Discovery Shaft can be in the center of claim or any distance from either end desired. In the diagram it is placed 500 feet from one end and 1000 feet from the other. Commence description of claim at a center end monument, giving its distance and direction from center of Discovery Shaft; thence bound the claim in either direction. In description be careful to state locality of claim with reference to some natural object, or permanent monument, as will identify the claim.

AMENDED

Notice of Mining Location

LODE CLAIM

To All Whom It May Concern:

This Mining Claim, the name of which is the Chattman Mining Claim, situate on lands belonging to the United States of America, and in which there are valuable mineral deposits, was entered upon and located for the purposes of exploration and purchase by

M. McFadden and J. Luey by an amended location (Locator must insert either "a citizen of the United States," or, "who has declared his intention to become a citizen of the United States.") ~~the undersigned~~, on the 1st day of January 1904

The length of this claim is 1500 feet, and we claim 580 feet, in a N.N. Westerly direction and 920 feet in a S.S. Easterly direction from the center of the discovery shaft, at which this notice is posted, lengthwise of the claim, together with 300 feet in width of the surface grounds, on each side of the center of said claim. The general course of the lode deposit and premises is ~~from the~~ N 20° 59' W to the

The claim is situated and located in the Dos Cabezas Mining District, in Cochise County, in the Territory of Arizona, about 3 miles in a Westerly direction from Dos Cabezas Peaks

The S. Center End Monument is on the S. bank of a canyon coming from the "Easy Copper Group" and about one mile Westerly from same. From said S. Center End Monument a cross (x) and B.R. chiseled on a porphyry face 24 x 14 ins. bears N 47° 33' E 28.55 feet.

The surface boundaries of the claim are marked upon the ground as follows: Beginning at a post in a mound of stone

at a point in a N.N. Westerly direction 580 feet from the discovery shaft (at which this notice is posted,) being in the center of the North end line of said claim; thence N 46° 17' E 325 feet to a cross (x) chiseled on rock *witnessed by a monument alongside*, being the N.E. corner of said claim; thence S 20° 59' E 1500 feet to a cross (x) chiseled on rock *witnessed by a monument alongside*, being at the S.E. corner of said claim; thence S 46° 17' W 325 feet to a post in a mound of stone at the center of the South end of said claim; thence same course 325 feet to a cross (x) chiseled on rock *witnessed by a monument alongside*, being at the S.W. corner of said claim; thence N 20° 59' W 1500 feet to a cross (x) chiseled on a rock *witnessed by a monument alongside* at the N.W. corner of said claim; thence N 46° 17' E 325 feet to the place of the beginning.

All done under the provisions of Chapter Six, of Title XXXII, of the Revised Statutes of the United States, and of an Act of the General Assembly of Arizona, entitled "An Act to Revise and Codify the Laws of the Territory of Arizona," approved March 16, 1901.

This is an Amended Location Notice of the Chattman Mining Claim, located by M. McFadden and J. Luey and amended on the 1st day of January 1904, and recorded in Book 31 of Records of Mines, at page 558, in the office of the County Recorder of the aforesaid County of Cochise to which reference is hereby made, and this amended Location Notice is made and posted to correct errors in the description in the said original Location Notice.

Dated and posted on the ground this 3 day of October 1911

Sunset Mining and Milling Co.,
a corporation, Present Owners
by Bowman & Heidrich
Attorneys

17

TERRITORY OF ARIZONA

County of COCHISE } ss,

I, *R. McDonald*, County Recorder in and for the County and

Territory aforesaid, do hereby certify that the within instrument was filed for record at 10:20 o'clock, a M,

on this day of OCT 3 - 1911 191, and duly recorded in Book No. 48

of MINING Records of COCHISE County, Arizona, at pages 609

WITNESS my hand and official seal the day and year first above written.

R. McDonald
County Recorder.

COMPARED

3400

AMENDED

Notice of Location.

LODE CLAIM.

Dated _____, 191

Filed and Recorded at request of

Roman H. H. H. H.

OCT 3 - 1911 A. D. 191

at 10:20 a M.

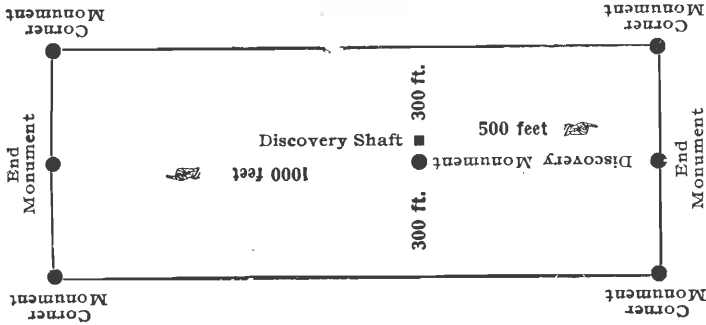
Book 48 Record of mine

Pages 609

R. McDonald
County Recorder.

By _____
Deputy Recorder.

The McNeil Co., Phoenix, Arizona



This diagram is to give locator a general idea of plan of location under the new law. The Discovery Shaft can be in the center of claim or any distance from either end desired. In the diagram it is placed 500 feet from one end and 1000 feet from the other. Commence description of claim at a center end monument, giving its distance and direction from center of Discovery Shaft; thence bound the claim in either direction. In description be careful to state locality of claim with reference to some natural object, or permanent monument, as will identify the claim.

AMENDED

Notice of Mining Location

LODE CLAIM

To All Whom It May Concern:

This Mining Claim, the name of which is the Sweet Marie Mining Claim, situate on lands belonging to the United States of America, and in which there are valuable mineral deposits, was entered upon and located for the purposes of exploration and purchase by Hamilton O. Davis and Geo. H. Wilson

(Locator must insert either "a citizen of the United States," or, "who has declared his intention to become a citizen of the United States.") the undersigned, on the 24 day of July 1904

The length of this claim is 1500 feet, and the claim 300 feet, in a S.S. Westerly direction and 1200 feet in a N.N. Easterly direction from the center of the discovery shaft, at which this notice is posted, lengthwise of the claim, together with 300 feet in width of the surface grounds, on each side of the center of said claim. The general course of the lode deposit and premises is from the N 73° 41' E to the

The claim is situated and located in the Dos Cabezas Mining District, in Cochise County, in the Territory of Arizona, about 3 miles in a Westerly direction from Dos Cabezas Peaks

It adjoins the Chatman lode claim of record and extends N.N. Easterly from said claim. From the S. center end the town of the M.C. Church Valley bears N 78° 40' W about 9 miles and a cross (X) marked on porphyry outcrop bears S 42° 25' E 10.75 ft.

The surface boundaries of the claim are marked upon the ground as follows: Beginning at a post in a mound of stone

at a point in a S.S. Westerly direction 300 feet from the discovery shaft (at which this notice is posted,) being in the center of the South end line of said claim; thence N 77° 10' W 305 feet to a cross (X) marked on rock, being at the S.W. corner of said claim; thence N 23° 41' E 1500 feet to a cross (X) marked on rock, witnessed by a monument alongside, being at the N.W. corner of said claim; thence S 77° 10' E 305 feet to a post in a mound of stone at the center of the North end of said claim; thence same course 305 feet to a cross (X) marked on rock, witnessed by a monument alongside, being at the N.E. corner of said claim; thence S 23° 41' W 1500 feet to a cross (X) marked on rock, witnessed by a monument alongside, at the S.E. corner of said claim; thence N 77° 10' W 305 feet to the place of the beginning.

All done under the provisions of Chapter SIX, of Title XXXII, of the Revised Statutes of the United States, and of an Act of the General Assembly of Arizona, entitled "An Act to Revise and Codify the Laws of the Territory of Arizona," approved March 16, 1901.

This is an Amended Location Notice of the Sweet Marie Mining Claim, located by Hamilton O. Davis and Geo. H. Wilson on the 24 day of July 1904 and recorded in Book 32 of Records of Mines, at page 201, in the office of the County Recorder of the aforesaid County of Cochise to which reference is hereby made, and this amended Location Notice is made and posted to correct errors in the description in the said original Location Notice.

Dated and posted on the ground this 3d day of October 1911

Sunset Mining and Milling Co., a corporation, Present owners by Bowman T. Aldereth Attorney

2753

COMPARED

19

TERRITORY OF ARIZONA

County of COCHISE

ss,

I, *E. McDonald*, County Recorder in and for the County and Territory aforesaid, do hereby certify that the within instrument was filed for record at 10:20 o'clock, A M, on this day of OCT 3 - 1911 1911, and duly recorded in Book No. 48 of MINING Records of COCHISE County, Arizona, at pages 606

WITNESS my hand and official seal the day and year first above written.

E. McDonald
County Recorder.

3397

AMENDED

Notice of Location.

LODE CLAIM.

Dated _____, 1911

Filed and Recorded at request of
Barran & Wilder

OCT 3 - 1911 A. D. 1911

at 10:20 A M.

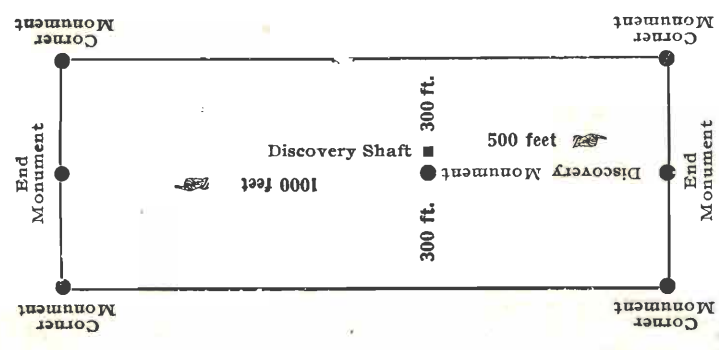
Book 48 Record of Mines

Pages 606

E. McDonald
County Recorder.

By _____ Deputy Recorder.

The McNeil Co., Phoenix, Arizona



This diagram is to give locator a general idea of plan of location under the new law. The Discovery Shaft can be in the center of claim or any distance from either end desired. In the diagram it is placed 500 feet from one end and 1000 feet from the other. Commence description of claim at a center end monument, giving its distance and direction from center of Discovery Shaft; thence bound the claim in either direction. In description be careful to state locality of claim with reference to some natural object, or permanent monument, as will identify the claim.

U. S. SURVEYOR GENERAL'S FINAL CERTIFICATE ON
FIELD NOTES.

DEPARTMENT OF THE INTERIOR,

OFFICE OF U. S. SURVEYOR GENERAL,

Phoenix, Arizona,

January 18, 1912.

I, U. S. Surveyor General for Arizona,
do hereby certify that the foregoing transcript of the Field Notes, return and approval
of the Survey of the mining claim of

Sunset Mining & Milling Co.,

, known as the O'KEEF, CHATTMAN, SWEET MARIE,

, situate in Dos Cabezas

Mining District, Cochise County,

Arizona, in Sections 12 & 13, un~~s~~ Township No. 14 S.

Range No. 26 E., and designated as Survey
No. 2953,

has been correctly copied from the originals on
file in this office; that said Field Notes furnish such an accurate description of said
mining claim as will, if incorporated into a patent, serve fully to identify the premises,
and that such reference is made therein to natural objects or permanent monuments as
will perpetuate and fix the *locus* thereof.

And I further certify that five hundred dollars' worth of labor has been expended
or improvements made upon ^{or for each of} said mining claim^s by claimant or its grantors, and
that said improvements consist of 5 cuts, 2 shafts and 2 tunnels, total
value \$2602.00. Shaft No. 3 and cut & tunnel No. 5 on the
Chattman lode being common improvements for the benefit and devel-
opment of this group of claims, an undivided 1/3 interest therein,
value \$507.00, is properly credited to each of the claims in
this survey.

and that no portion of said labor or improvements has been included in the estimate of
expenditures upon any other claim.

I further certify that the plat thereof, filed in the U. S. Land Office at Phoenix,
Arizona, is correct and in conformity with the foregoing Field Notes.

Frank S. Ingalls,

United States Surveyor General for Arizona.

SURVEYOR-GENERAL'S CERTIFICATE OF APPROVAL OF FIELD NOTES AND SURVEY OF MINING CLAIM.

Department of the Interior,

OFFICE OF U. S. SURVEYOR-GENERAL,

Phoenix, Arizona,

January 18, 1912.

I, U. S. Surveyor-General for Arizona,

do hereby certify that the foregoing and hereto attached Field Notes and Return of the Survey of the Mining Claim of

Sunset Mining & Milling Co.,

, known as the

O'KEEF, CHATTMAN, SWEET MARIE,

situate in Dos Cabezas mining district,

Cochise County, Arizona,

in Sections 12 & 13, unsur. Township No. 14 S., Range No. 26 E.

, designated as Survey No. 2953,

executed by John A. Rockfellow, U. S. Deputy Mineral

Surveyor, October 13 - 17, 1911, under my instructions dated

October 13, 1911, have been critically examined and the necessary cor-

rections and explanations made, and the said Field Notes and Return, and the Survey they describe,

are hereby approved. A true copy of the copy of the location certificate filed by the applicant for

survey is included in the field notes.

Handwritten signature of Frank S. ...

U. S. Surveyor-General for Arizona.

UNITED STATES DEPARTMENT OF THE INTERIOR 9605 (956)
BUREAU OF LAND MANAGEMENT M.S. 2953
ARIZONA STATE OFFICE

NOTICE OF CANCELLATION OF MINERAL SURVEY

The O'Keff, Chatmann and Sweet Marie lodes, Mineral Survey No. 2953, located in sections 12 and 13, Township 14 South, Range 26 East, Gila and Salt River Meridian, Arizona, are hereby canceled.

These claims have not been filed with the Arizona State Office, Bureau of Land Management, in accordance with Section 314, 90 STAT. 2769, (43 U.S.C. 1744).

This cancellation was necessitated to clear the record.

The Mineral Survey Plat should be noted as follows:

"O'Keff, Chatmann and Sweet Marie lodes, M.S. No. 2953, were canceled December 12, 2011, by memo 9605 (956) M.S. 2953, which is now a part of the original field notes."

December 12, 2011
Date

Stephen K. Hansen
Chief Cadastral Surveyor of Arizona