

NOV. 22 1911

(4-683.)

Mineral Survey No. 2958

Lot No. _____

Arizona Land District.

FIELD NOTES

OF THE SURVEY OF THE MINING CLAIM OF

Louis Goldman

KNOWN AS THE

Pride of Yavapai, Gay Eagle, Golden Star
Agua Fria Mining District,

Yavapai County, Arizona

Section 31 Uncl., Township 13 N, Range 2 E

Surveyed under instructions dated Nov 7, 1911.

by William H. Merritt,
U. S. Deputy Mineral Surveyor

Claim located See Location Notices, 1

Survey commenced Nov 14, 1911.

Survey completed Nov 17, 1911.

Address:

Norris & Smith, Attorneys
Prescott, Arizona

SURVEY No. 2958 GOLDEN STAR (1)

Feet. Beginning at Cor.No.1. Identical with the loc.
 A Schist stone 6X10 X 24 ins.set 12 ins.in the ground with mound of stones chiseled, 1-G-S-2958. Whence:-
 1/4 cor.on S.line of sec.31 T.13 N.R.3.E brs.
 S 84°38'E 259 feet.
 A Cedar tree 7 ins.diam.scribed X-B-T-G-S-1-2958 brs. N 73°40'W 5.6 ft.No other bearings available.
 Loc.cor. mound of stones 3X3 ft.
 Thence N 12°32'W
 va. 14°E
 5.7 Intersect line 1-4 of Fraction No.2 lode at S 79°43'W 118.08 ft.from Cor.No.4.
 866.8 To Cor.No.2.
 Identical with the loc. and with cor.No.1 Gay Eagle and Pride of Yavapai lodes of this sur.
 A schist stone 6X6X26 ins.set.13 ins.in the ground with mound of stones chiseled 2-G-S.1-G-E.1-P-Y-2958.No. bearings available.Loc.cor.mound of stones 3X3 ft.
 Thence N 76°57'E
 va. 14°E
 300 N.C.E. Identical with the loc.and with the S.C.E.of Gay Eagle lode of this sur.a mound of stones 3X3 ft.
 600 To Cor.No.3.
 Identical with the loc.and with cor.No.4 Gay Eagle lode of this sur.and with cor.No.1 Lightning Bug and cor.No.4 Gracie^{No.2} lodes sur.No.1854.
 A quartz stone 5X12X12 ins.IXAXIXXI with mound of stones, I chiseled 3-G-S.4-G-E-2958 on the sides facing these lodes. No bearings available.Loc.cor.mound of stones 3X3 ft.
 Thence S 12°32'E
 va. 14°E
 808 Cor.No.1 Gracie^{No.2} Copper Queen and Fraction lodes, sur.No.1854, whence Cor.No.1 Fraction lode brs. S 70°W. 486 ft.
 866.8 To Cor.No.4.
 Identical with the loc.

Feet

A schist stone 6X6X26 ins. set 13 ins. in the ground with mound of stones chiseled 4 G-S-2958. No bearings available. Loc. cor. mound of stones 3X3 ft.

8.84
300
481.9
600
1500
300
600
1500

Thence S 76°57' W
va. 14° E

Intersect line 4-3 fracture lode and line 1-2 Copper Queen lode, Sur. No. 1854, at 5.4° E. 59.54 ft. from Cor. No. 4-1.

S.C.E. Identical with the loc. a mound of stones 3X3 ft. Sur. No. 1854

Cor. No. 1 Fraction lode and Cor. No. 4 of Fraction No. 2 lode sur. No. 2548.

To Cor. No. 1 the place of beginning.

GAY EAGLE

Beginning at Cor. No. 1

Identical with the loc. and with Cor. No. 1 Pride of Yavapai and Cor. No. 2 Golden Star lodes of this sur. hereinbefore described. whence: - 1/4 Cor. on the S. line of sec. 31 T. 13 N R. 2. E. brs. S 27°07' E 977.84 ft.

Thence N 20°00' W
va. 14° E

To Cor. No. 2.

Identical with the loc. and with Cor. No. 2 Pride of Yavapai lode of this sur. A Schist stone 6X12X26 ins. set 13 ins. in the ground with mound of stones chiseled 2-G-E-2-P-Y-2958 No bearings available. Loc. cor. mound of stones 3X3 ft.

Thence N 76°57' E Va 14° E

N.C.E. identical with the loc. a mound of stones 3X3 ft.

To Cor. No. 3.

Identical with the loc. and with Cor. No. 4 Lightning Bug lode Sur. No. 1854.

A Porphyry stone 8X10X12 ins, with mound of stones I chiseled it 3-G-E-2958. No bearings available. Loc. cor mound of stones 3X3 ft.

Thence S 20°00' E
va. 14° E

To Cor. No. 4.

Identical with the loc. and with Cor. No. 3 Golden Star lode of this sur. and with Cor No. 1 Lightning Bug lode and No. 4 Gracie lode, Sur. No. 1854 hereinbefore described.

Feet.	Thence S 76°57'W va. 14°E
300	S.C.E. identical with the loc. and with the N.C.E. of Golden Star lode of this sur. hereinbefore described.
600	To Cor. No. 1 the place of beginning. PRIDE OF YAVAPAI
	Beginning at Cor. No. 1 Identical with the loc. and with Cor. No. 1 of Gay Eagle and No. 2 of Golden Star lodes of this sur. hereinbefore described. Whence: - 1/4 Cor. on the S. line of sec. 31 T. 13 N. R. 2. E. Brs. S 27°07'E 977.84 ft. Thence N 20°00'W va. 14°E
1500	To Cor. No. 2. Identical with the loc. and with Cor. No. 2 Gay Eagle lode of this sur. hereinbefore described.
100	Thence S 76°57'W va. 14°E N.C.E. identical with the loc. a mound of stones 3X3 ft.
300	To Cor. No. 3. Identical with the loc. A schist stone 3X10X 24 ins. set 12 ins. in the ground with mound of stones chiseled 3-P-Y-2958. No bearings available. Loc. cor. mound of stones 3X3 ft.
1491.2	Thence S 16°11'E va. 14°E To Cor. No. 4. Identical with the loc. A schist stone 4X4X26 ins. set 14 ins. in the ground with mound of stones 3X3 ft. No bearings available. Loc. cor mound of stones 3X3 ft.
216.6	Thence N 76°57'E va. 14°E Cor. No. 4 Copper Ruin lode Sur. No. 1694
300	S.C.E. identical with the loc. a mound of stones 3X3 ft.
400.	To Cor. No. 1 the place of beginning.

AREA

GOLDEN STAR LONE total area, 11,939 acres

GAY EAGLE " " in conflict with Sur, No. 1854 "

PRIDE of YAVAPAI Copper Queen Lode area 0.006 acres. "

" " in conflict with sur. 1854

Fraction lode 0.319 "

" " in conflict with sur. No. 2548,

Fraction No. 2 lode 0.008 "

GAYEAGLE LODE, total area..... 20,507 acres.

PRIDE of YAVAPAI LODE total area 11,964 "

ADJOINING CLAIMS

This claim is bounded on the North by U.S. Land, on the East by Sur. No. 1854 Lightning Bug, Gracie^{No. 2} and Copper Queen lodes., on the South by Sur. No. 1854 Fraction^{lode} and Sur. No. 2548, Fraction No. 2 lode and joins Cor. No. 4 of Copper Ruin lode Sur. 1694, and is bounded on the West by U.S. Land.

LOCATION.

This claim is located in sec. 31, unsurveyed, T. 13 N., R. 2 E., Agua Fria Mining District Yavapai County Arizona, within the Prescott Nat'l. Forest.

LEDGES.

As near as can be determined from present developments the veins of the several locations embraced in this claim extends as follows from their respective end centers.

N 12° 32' W

Golden Star lode 866.8 ft. From S.C.E. to the N.C.E.

Gay Eagle lode 1500 ft. N 20° W " " S.C.E. " " N.C.E.

Pride of Yavapai lode 1500 ft. N 20° W from S.C.E. to N.C.E.

EXPENDITURE OF FIVE HUNDRED DOLLARS.

I certify that the value of the labor and improvements made upon this claim by the claimant or his grantor is not less than five hundred dollars for each lode, and that said improvements consist of:-

GOLDEN STAR

No. 1 dis. shaft which is on the lode line 30 ft. from the N.C.E. 4X6X10 ft. value \$100.00

No. 2 cut which hrs from cor. No. 1 N 23° E 390 ft. 4X18X10 ft. value \$50.00

No. 3 tunnel which brs. from Cor. No. 1 N 12°45' E 505 ft.
4X7X 50 ft. course N 84° W value \$400.00

GAY EAGLE

No. 1 dis. shaft which is on the lode line 350 ft. from
the S.C.E. 4X6X10 ft. value \$100.00

No. 2^{cut} shaft which brs. from cor. No. 4 N 75° W 440 ft.

4X12X10 ft. value \$50.00

No. 3 shaft which brs. from Cor. No. 4 N 72°30' W 512 ft.

4X6X50 ft. value \$500.00

No. 4 shaft which brs. from Cor. No. 4 N 37°15' W 655 ft.

4X6X10 ft. value \$100.00

No. 5 shaft which brs. from Cor. No. 4 N 25°30' W 740 ft.

4X6X10 ft. value \$100.00

PRIDE OF YAVAPAI

No. 1 dis. shaft which is on the lode line 20 ft. from
the S.C.E. 4X6X50 ft. value \$500.00

No. 2 shaft which is on the lode line 60 ft. from the S.C.E.

5X8X10 ft. value \$100.00

No. 3 shaft which brs. from Cor. No. 4 N 20° E 160 ft.

4X6X10 ft. value \$100.00

INSTRUMENT

This survey was made with a Gurley Solar Transit, the courses were deflected from the true meridian as determined by direct solar observations. The distances were measured with 100-ft. and 500-ft. steel tapes.

REPORT

J. A. Martin had no interest, directly or indirectly in this claim at the time of making this survey, having sold all interest June 13th. 1911.

The 1/4 cor. on the S. line of Sec. 31 T. 13 N. R. 2. E. is a granite stone 4X8X20 ins. in a mound of stones, chiseled 1/4

Copper Ruin lode,

Cor. No. 4 Sur. No. 1694 is a schist stone 4X10X20 ins. in mound of stones, chiseled C-R-4-1694

Cor. No. 1 Gracie No. 2 lode, identical with Cor. No. 1 of Copper Queen lode, Sur. No. 1854, is a quartz stone 6X8X8 ins. in mound of stones chiseled 1-G-2.1-C-Q. F-4-1854, this corner is identical with Cor. No. 4 Fraction lode, Sur. No. 1854. Cor. No. 1 of said Fraction lode and Cor. No. 4 Fraction No. 2 lode, Sur. No. 2548, is a schist stone 3X8X10 ins. in mound of stones chiseled F-1-1854 and F-No. 2-4-2548

William H. Meritt
U.S. Mineral Surveyor.

FINAL OATHS FOR SURVEYS.

LIST OF NAMES.

A list of the names of the individuals employed by William H. Merritt
United States Mineral Surveyor, to assist in running, measuring, and marking the lines, corners, and
boundaries described in the foregoing field notes of the survey of the mining claim of _____

Louis Goldman
known as the Pride of Navapai, Gay Eagle Golden Star
and showing the respective capacities in which they acted.

John A. Martin, Chainman.

Elongo Hill, Chainman.

_____, Axman.

_____, Flagman.

FINAL OATHS OF ASSISTANTS.

We, John A. Martin
and Elongo Hill, do solemnly swear that we assisted William
H. Merritt, United States Mineral Surveyor, in marking the corners and surveying
the boundaries of the mining claim of _____

Louis Goldman
known as the Pride of Navapai, Gay Eagle Golden Star
represented in the foregoing field notes as having been surveyed by said mineral surveyor and under his
direction; and that said survey has been in all respects, to the best of our knowledge and belief, faithfully
and correctly executed, and the corner and boundary monuments established according to law and the instruc-
tions furnished by the United States Surveyor-General for Arizona

John A. Martin, Chainman.

Elongo Hill, Chainman.

_____, Axman.

_____, Flagman.

Subscribed and sworn to by the above-named persons before me this Twenty first
day of November, 1911.

My Commission Expires Dec 2 1914

J. C. Bradbury,
Notary Public.

FINAL OATH OF U. S. DEPUTY MINERAL SURVEYOR

I, William H. Merritt, U. S. Deputy Mineral Surveyor, do solemnly swear that, in pursuance of instructions received from the United States Surveyor General for Arizona, dated Nov. 7 1911, I have, in strict conformity to the laws of the United States, the official regulations and instructions thereunder, and the instructions of said Surveyor General, faithfully and correctly executed the survey of the Mining Claim of Louis Goldman, known as the Prize of Yavapai, Gay Eagle, Golden Star, situate in Agua Fria Mining District, Yavapai County, Arizona, in Section 31^W, Township No. 13 N., Range No. 2 E, and designated as Survey No. 2958, as represented in the foregoing field notes, which accurately show the boundaries of said mining claim as distinctly marked by monuments on the ground, and described in the attached copy of the location certificate, which was received by me from the Surveyor General with said instructions, and that all the corners of said survey have been established and perpetuated in strict accordance with the law, official regulations and instructions thereunder; and I do further solemnly swear that the foregoing are the true and original field notes of said survey and my report therein, and that the labor expended and improvements made upon said mining claim by claimant or his grantors are as therein fully stated, and that the character, extent, location and itemized value thereof are specified therein with particularity and full detail, and that no portion of said labor or improvements so credited to this claim has been included in the estimate of expenditures upon any other claim.

William H. Merritt
U. S. Deputy Mineral Surveyor.

Subscribed and sworn to by the said William H. Merritt

U. S. Deputy Mineral Surveyor, before me J. C. Bradbury
Notary Public this twenty first
day of November, 1911.

My Commission Expires Dec. 2, 1914

J. C. Bradbury
Notary Public

AMENDED

Notice of Mining Location

LODE CLAIM

NOV 7 - 1911

To All Whom It May Concern:

This Mining Claim, the name of which is the Pride of Yavapai Mining Claim, situate on lands belonging to the United States of America, and in which there are valuable mineral deposits, was entered upon and located for the purposes of exploration and purchase by Olive M. Nellis

a citizen of the United States
(Locator must insert either "a citizen of the United States," or, "who has declared his intention to become a citizen of the United States.")

~~the undersigned~~, on the 28 day of February 1900

The length of this claim is 1500 feet, and I claim 20 feet, in a South direction and 1480 feet in a Northerly direction from

the center of the discovery shaft, at which this notice is posted, lengthwise of the claim, together with 300 feet in width of the surface grounds, on each side of the center of said claim. The general course of the lode deposit and premises is from the

North to the South

The claim is situated and located in the Agua Fria Mining District, in Yavapai County, in the Territory of Arizona, about 600 feet in a Northerly direction from U.S.L.M No. 1694

The surface boundaries of the claim are marked upon the ground as follows: Beginning at a Monument

at a point in a Southerly direction 20 feet from the discovery shaft (at which this notice is posted,) being in the center of the South end line of said claim; thence Westerly 300 feet to a Monument

, being the S.W. corner of said claim; thence Northerly 1500 feet to a Monument, being at the N.W. corner of said claim; thence Easterly 300 feet

to a Monument at the center of the N. end of said claim; thence Easterly 300 feet to a Monument, being at the N.E. corner of said claim; thence Southerly 1500

feet to a Monument at the S.E. corner of said claim; thence Westerly 300 feet to the place of the beginning.

All done under the provisions of Chapter Six, of Title XXXII, of the Revised Statutes of the United States, and of an Act of the General Assembly of Arizona, entitled "An Act to Revise and Codify the Laws of the Territory of Arizona," approved March 16, 1901.

This is an Amended Location Notice of the Pride of Yavapai Mining Claim, located by Olive M. Nellis

on the 28 day of February 1900, and recorded in Book 56 of Records of Mines, at page 76, in the office of the County Recorder of the aforesaid County of Yavapai

to which reference is hereby made, and this amended Location Notice is made and posted to correct errors in the description in the said original Location Notice.

Dated and posted on the ground this 3 day of November 1911

Louis Goldman

by John A. Martin

County of

} ss.

I,, County Recorder in and for the County and Territory aforesaid, do hereby certify that the within instrument was filed for record at o'clock, M, on this day of 191..., and duly recorded in Book No. of Records of County, Arizona, at pages

WITNESS my hand and official seal the day and year first above written.

County Recorder.

AMENDED Notice of Location. LODE CLAIM.

Dated, 191.....

Filed and Recorded at request of Morris & Smith,

November 6, A. D. 1911,

at 9:50 o'clock A. M.,

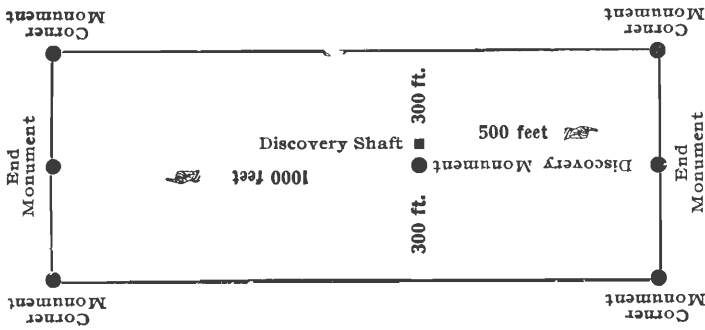
Book 86 of Mines.

Pages 247.

(SEAL) J. C. Bradbury, County Recorder.

By Deputy Recorder.

The McNeil Co., Phoenix, Arizona



This diagram is to give locator a general idea of plan of location under the new law. The Discovery Shaft can be in the center of claim or any distance from either end desired. In the diagram it is placed 500 feet from one end and 1000 feet from the other. Commence description of claim at a center end monument, giving its distance and direction from center of Discovery Shaft; thence bound the claim in either direction. In description be careful to state locality of claim with reference to some natural object, or permanent monument, as will identify the claim.

AMENDED

Notice of Mining Location

LODE CLAIM

To All Whom It May Concern:

This Mining Claim, the name of which is the Gay Eagle Mining Claim, situate on lands belonging to the United States of America, and in which there are valuable mineral deposits, was entered upon and located for the purposes of exploration and purchase by Olive M. Nellis

a citizen of the United States

(Locator must insert either "a citizen of the United States," or, "who has declared his intention to become a citizen of the United States.")

~~the undersigned~~, on the 28 day of February 1900

The length of this claim is 1500 feet, and 1 claim 600 feet, in a Southerly direction and Nine hundred feet in a Northerly direction from

the center of the discovery shaft, at which this notice is posted, lengthwise of the claim, together with 300 feet in width of the surface grounds, on each side of the center of said claim. The general course of the lode deposit and premises is from the North to the South

The claim is situated and located in the Agua Fria Mining District, in Yavapai County, in the Territory of Arizona, about 1000 feet in a N. Easterly direction from U.S.L. M. #1694

The surface boundaries of the claim are marked upon the ground as follows: Begining at a Monument

at a point in a Southerly direction 600 feet from the discovery shaft (at which this notice is posted,) being in the center of the South end line of said claim; thence Westerly 300 feet to a Monument, being the S.W. corner of said claim; thence Northerly 1500 feet to a Monument, being at the N.W. corner of said claim; thence Easterly 300 feet to a Monument at the center of the N. end of said claim; thence Easterly 300 feet to a Monument, being at the N.E. corner of said claim; thence Southerly 1500 feet to a Monument at the S.E. corner of said claim; thence Westerly 300 feet to the place of the begining.

All done under the provisions of Chapter Six, of Title XXXII, of the Revised Statutes of the United States, and of an Act of the General Assembly of Arizona, entitled "An Act to Revise and Codify the Laws of the Territory of Arizona," approved March 16, 1901.

This is an Amended Location Notice of the Gay Eagle Mining Claim, located by Olive M. Nellis on the 28 day of February 1900, and recorded in Book 56 of Records of Mines, at page 73, in the office of the County Recorder of the aforesaid County of Yavapai to which reference is hereby made, and this amended Location Notice is made and posted to correct errors in the description in the said original Location Notice.

Dated and posted on the ground this 3 day of Novr 1911

Louis Goldman

by John A. Martin

County of

ss.

I,, County Recorder in and for the County and Territory aforesaid, do hereby certify that the within instrument was filed for record at o'clock, M, on this day of 191, and duly recorded in Book No. of Records of County, Arizona, at pages

WITNESS my hand and official seal the day and year first above written.

County Recorder.

AMENDED
Notice of Location.
LODE CLAIM.

Dated, 191

Filed and Recorded at request of

Norris & Smith,

November 6, A. D. 1911,

at 9:50 o'clock A.M.,

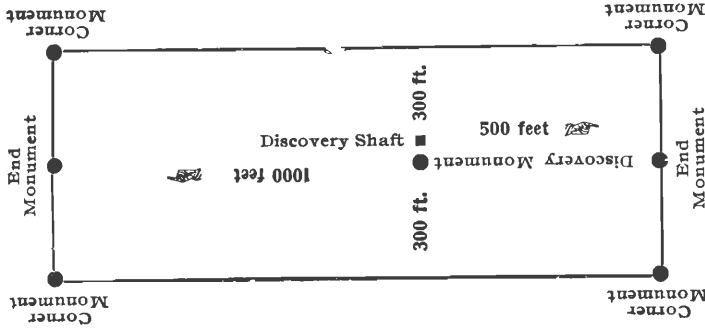
Book 86 of Mines,

Page 248,

(SEAL) J. C. Bradbury,
County Recorder.

By Deputy Recorder.

The McNeil Co., Phoenix, Arizona



This diagram is to give locator a general idea of plan of location under the new law. The Discovery Shaft can be in the center of claim or any distance from either end desired. In the diagram it is placed 500 feet from one end and 1000 feet from the other. Commence description of claim at a center end monument, giving its distance and direction from center of Discovery Shaft; thence bound the claim in either direction. In description be careful to state locality of claim with reference to some natural object, or permanent monument, as will identify the claim.

AMENDED

Notice of Mining Location

LODE CLAIM

To All Whom It May Concern:

This Mining Claim, the name of which is the Golden Star Mining Claim, situate on lands belonging to the United States of America, and in which there are valuable mineral deposits, was entered upon and located for the purposes of exploration and purchase by Olive M Nellis & J B Jones citizens of the United States

(Locator must insert either "a citizen of the United States," or, "who has declared his intention to become a citizen of the United States.")

~~the undersigned~~, on the 28 day of March 1901.

The length of this claim is 850 feet, and I claim 30 feet, in a Northerly direction and 820 feet in a Southerly direction from the center of the discovery shaft, at which this notice is posted, lengthwise of the claim, together with 300 feet in width of the surface grounds, on each side of the center of said claim. The general course of the lode deposit and premises is from the North to the South

The claim is situated and located in the Agua Fria Mining District, in Yavapai County, in the Territory of Arizona, about 600 feet in an Easterly direction from U S L.M.No 1694

The surface boundaries of the claim are marked upon the ground as follows: Beginning at a Monument

at a point in a Northerly direction 30 feet from the discovery shaft (at which this notice is posted,) being in the center of the North end line of said claim; thence Easterly 300 feet to a Monument, being the N.E. corner of said claim; thence Southerly 850 feet to a Monument, being at the S.E. corner of said claim; thence Westerly 300 feet to a Monument at the center of the South end of said claim; thence Westerly 300 feet to a Monument, being at the S.W. corner of said claim; thence Northerly 850 feet to a Monument at the N.W. corner of said claim; thence Easterly 300 feet to the place of the beginning.

All done under the provisions of Chapter Six, of Title XXXII, of the Revised Statutes of the United States, and of an Act of the General Assembly of Arizona, entitled "An Act to Revise and Codify the Laws of the Territory of Arizona," approved March 16, 1901.

This is an Amended Location Notice of the Golden Star Mining Claim, located by Olive M. Nellis & J B Jones on the 28 day of March 1901 and recorded in Book 59 of Records of Mines, at page 28, in the office of the County Recorder of the aforesaid County of Yavapai, to which reference is hereby made, and this amended Location Notice is made and posted to correct errors in the description in the said original Location Notice.

Dated and posted on the ground this 3 day of November 1911.

Louis Goldman
by John A Martin

County of

ss.

I,, County Recorder in and for the County and Territory aforesaid, do hereby certify that the within instrument was filed for record at o'clock, M, on this day of 191, and duly recorded in Book No. of Records of County, Arizona, at pages

WITNESS my hand and official seal the day and year first above written.

County Recorder.

AMENDED
Notice of Location.
LODE CLAIM.

Dated, 191

Filed and Recorded at request of

Norris & Smith.

November 6, A. D. 191

at 9:50 o'clock A.M.,

Book 86 of Mines.

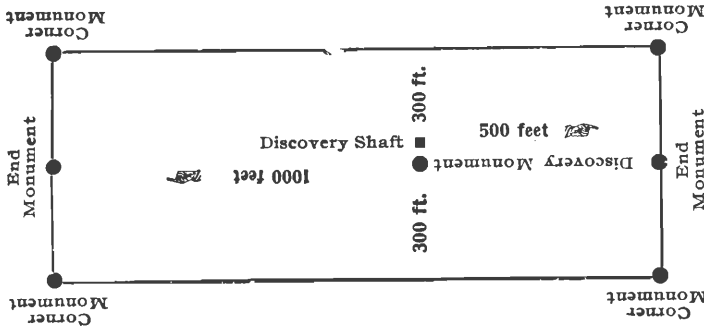
Pages 249.

RECORDS OF YAVAPAI COUNTY, ARIZONA.

(SEAL) J. C. Bradbury,
County Recorder.

By Deputy Recorder.

The McNeil Co., Phoenix, Arizona



This diagram is to give locator a general idea of plan of location under the new law. The Discovery Shaft can be in the center of claim or any distance from either end desired. In the diagram it is placed 500 feet from one end and 1000 feet from the other. Commence description of claim at a center end monument, giving its distance and direction from center of Discovery Shaft; thence bound the claim in either direction. In description be careful to state locality of claim with reference to some natural object, or permanent monument, as will identify the claim.

TERRITORY OF ARIZONA,)
 : ss.
 County of Yavapai.)

I, J.C. Bradbury, County Recorder in and for the aforesaid County of Yavapai, and Custodian of the Records of said office, do Hereby Certify, that I have compared the foregoing with, and that the same are true and correct copies of the Notices of Location of the following named lode mining claims, (as the same appear of record in my said office); said mining claims being situate in Agua Fria Mining District, Yavapai County, Arizona, to-wit:-

"PRIDE OF YAVAPAI", the amended notice of location whereof is of record in Book 86 of Mines, at page 247, Records of Yavapai County, Arizona.

"GAY EAGLE", the amended notice of location whereof is of record in Book 86 of Mines, at page 248, said records;

"GOLDEN STAR", the amended notice of location whereof is of record in Book 86 of Mines, at page 249, said records.

IN WITNESS WHEREOF, I have hereunto set my hand and affixed my official seal, this 6th day of November, A.D. 1911.



J. C. Bradbury

 County Recorder.

U. S. SURVEYOR GENERAL'S FINAL CERTIFICATE ON
FIELD NOTES.

DEPARTMENT OF THE INTERIOR,
OFFICE OF U. S. SURVEYOR GENERAL,

Phoenix, Arizona,

January 9, 1912.

I, U. S. Surveyor General for Arizona,
do hereby certify that the foregoing transcript of the Field Notes, return and approval
of the Survey of the mining claim of

Louis Goldman,

, known as the PRIME OF YAVAPAI, GAY EAGLE, GOLDEN STAR,

, situate in AGUA FRIA

Mining District, YAVAPAI County,

ARIZONA, in Section 31 unshr., Township No. 13 N.,

Range No. 2 E., and designated as Survey

No. 2958, has been correctly copied from the originals on

file in this office; that said Field Notes furnish such an accurate description of said

mining claim as will, if incorporated into a patent, serve fully to identify the premises,

and that such reference is made therein to natural objects or permanent monuments as

will perpetuate and fix the locus thereof.

And I further certify that five hundred dollars' worth of labor has been expended

or improvements made upon ^{each of} said mining claim^s by claimant or his grantors, and

that said improvements consist of 8 shafts, 2 cuts and 1 tunnel,

total value \$2100.00.

and that no portion of said labor or improvements has been included in the estimate of
expenditures upon any other claim.

I further certify that the plat thereof, filed in the U. S. Land Office at Phoenix,
Arizona, is correct and in conformity with the foregoing Field Notes.

Frank S. Ingalls,

United States Surveyor General for Arizona.

4-687.

**SURVEYOR-GENERAL'S CERTIFICATE OF APPROVAL OF FIELD
NOTES AND SURVEY OF MINING CLAIM.**

Department of the Interior.

Office of U. S. Surveyor-General,

Phoenix, Arizona,

January 9,, 1912.

I, U. S. Surveyor-General for Arizona,

do hereby certify that the foregoing and hereto attached Field Notes and Return of the Survey of the
Mining Claim of

Louis Goldman,

....., known as the

PRIDE OF YAVAPAI, GAY EAGLE, GOLDEN STAR,

situate in Agua Fria mining district,

Yavapai County, Arizona,

in Section 31 unsurveyed Township No. 13 N., Range No. 2 E.,

....., designated as Survey No. 2958,

executed by William H. Merritt,, U. S. Deputy Mineral

Surveyor, November 14 - 17,, 1911, under my instructions dated

November 7,, 1911, have been critically examined and the necessary cor-

rections and explanations made, and the said Field Notes and Return, and the Survey they describe,

are hereby approved. A true copy of the copy of the location certificate filed by the applicant for

survey is included in the field notes.

Frank D. Lyall

U. S. Surveyor-General for Arizona,