

Copied 4-30, 1912.

E.T.

MAR 29 1912

1

(4-683.)

Mineral Survey No. 2979

Lot No.

Arizona Land District.

### FIELD NOTES

OF THE SURVEY OF THE MINING CLAIM OF

The Valley Exploitation and Development Company

KNOWN AS THE

Buffalo and Buffalo No. 2 lodes

Saddle Mountain or Banner Mining District,

Gila County, Arizona, approximately in

Section 20, Township 4 S, Range 16 E, unsurveyed

Surveyed under instructions dated <sup>Mar</sup> 5th. 1912, 1

by Geo. C. Clark  
U. S. ~~Mineral~~ Mineral Surveyor

Claim located See location *Notices*, 1

Survey commenced *March 15th. 1912*, 1

Survey completed *March 26th. 1912*, 1

o 6-167

Claimants Address:-E. B. O'Neill, Pres.

Phoenix, Arizona

Feet Survey No. 2979

Beginning at cor. No. 1, the S. W. cor., identical with location and with cor, No. 6, survey No. 2175 Delaware lode,

A diorite rock, 1 ft. high, 10 ins. sq. set by a mound of stones, chiseled + 1-2979 B

whence

U. S. L. M. No. 1763 bears S 63° 21' W 3108.2 ft.

No other bearing objects available.

Thence N 10° 15' W

170.00 To center of dry wash 210 ft. wide, course northeasterly,

300.00 To E. end center survey No. 2175 Delaware lode,

310.00 To mound of stones, identical with location W.end center,

590.00 To center dry wash, 30 ft. wide, course northeasterly,

599.97 To cor. No. 2 and 5 survey No. 2175 New York and Delaware lodes, Cor.No.3 New York lode brs. N. 85° 09' E. 85.6 ft.

619.97 To cor. No. 2, the N. W. cor., identical with location,

A diorite rock 2 ft. long, 7 x 10 ins., set 1 ft. in ground by mound of stones, chiseled + 2-2979 B

whence

A rock in place 2 ft. high, 2 x 3 ft, chiseled + 2-2979 B. R. bears S 9° 14' W 11.4 ft.

Thence N 65° 10' E

110.51 To intersect line 3 - 4 survey No. 2175, New York lode at N 11° 00' E 59.99 ft. from cor. No. 3

680.00 To intersect wagon road

975.00 To center dry wash, 380 ft. wide, course here northwesterly and southeasterly,

1500.00 To cor. No. 3, the N. E. cor., identical with location,

A diorite rock, 2 ft. long, 10 x 12 ins., set 1 ft. in the ground by a mound of stones, chiseled + 3-2979 B

whence

A rock in place 1 ft. sq., chiseled + 3-2979BR bears N10°15'W 9.50 ft.

## Buffalo lode, continued,

Feet

Survey No. 2979

Feet	Survey No. 2979
	Thence S 10° 15' E
309.97	To E end center, identical with location and with cor. No. 2, Buffalo No. 2 lode of this survey
425.00	To center dry wash, 150 ft. wide at this point, course here easterly,
531.00	To center wagon road,
619.97	To cor. No. 4, the S. E. cor., identical with location,
	A diorite rock 2 ft. long, 12 x 14 ins., set 1 ft. in the ground by a mound of stones, chiseled + 4-2979 B whence
	A rock in place 18 x 24 ins., chiseled + 4-2979 B. R. bears S 42° 36', E 67.8 ft.
	Thence S 65° 10' W
1500.00	To cor. No. 1, the place of beginning.
	<u>Buffalo No. 2</u>
	Beginning at cor. No. 1, the S. W. cor., identical with location,
	A diorite rock 2 ft. long, 12 ins. sq. set 1 ft. in ground by a mound of stones, chiseled + 1-2979 B 2 whence
	A diorite rock 2 ft. long, 6 x 10 ins, set 1 ft in the ground by a mound of stones, chiseled + 1-2979 B. R. bears N 10° 15' W 10 ft.
	U. S. L. M. No. 1763 bears S 68° 02' W 4527.90 ft.
	Thence N 10° 15' W
177.00	To center, dry wash 40 ft. wide, course northeasterly
323.50	To mound of stones, identical with location for W. end center
337.00	To cor. No. 4 Buffalo lode of this survey
425.97	To center wagon road
531.97	To center dry wash, 150 ft. wide, course easterly

Feet

Survey No. 2979

647.00 To cor. No. 2, the N. W. cor., identical with location and with E end center Buffalo lode of this survey,  
 A diorite rock 2.5 ft. long, 8 x 10 ins, set 1 ft. in ground by a mound of stones, chiseled + 2-2979 B 2  
 whence  
 A rock in place 18 x 20 ins., chiseled +2-2979 B. R. hrs.  
 S 78° 16' E 4 ft.  
 Thence S 78° 16' E

500.00 To center dry wash, 150 ft. wide, course easterly  
 710.00 To center wagon road  
 1150.00 To center dry wash, 40 ft. wide, course northerly,  
 1500.00 To cor. No. 3, the N. E. cor., identical with location,  
 A diorite rock 2 ft. long, 1 ft. sq., set 1 ft. in ground by a mound of stones, chiseled + 3-2979 B2,  
 whence  
 A diorite cropping 1 ft. high, chiseled +3-2979 B. R.  
 bears N 78° 16' W 46.1 ft.  
 Thence S 10° 15' E

323.50 To mound of stones, identical with location for E. end center  
 647.00 To cor. No. 4, the S. E. cor., identical with location,  
 A diorite rock 2 ft. long, 8 x 16 ins., set 1 ft. in ground by a mound of stones, chiseled + 4-2979 B 2  
 whence  
 A rock in place 10 x 14 ins., chiseled + 4-2979 B. R  
 bears N 60° 29' W 97. 8 ft.  
 Thence N 78° 16' W

620.00 To center dry wash, 40 ft. wide, course northerly,  
 1500.00 To cor. No. 1, the place of beginning.

Magnetic variation 14° 20'E throughout this survey.

Lode Lines

Survey No. 2979

As near as can be determined from present developments the veins of the several locations embraced in this claim extend as follows from their respective discovery points:-

Buffalo lode,

N 65°10'E 750 ft. and S 65°10'W 750 ft.

Buffalo No. 2 lode,

N 78° 16' W 300 ft. and S 78° 16' E 1200 ft.

Areas

Total area Buffalo lode	20.661 acres
Area in conflict with survey No 2175 New York lode	0.081 "
Total area Buffalo No. 2 lode	20.659 "

Improvements

I certify that the value of the labor and improvements on this claim are as follows,

Buffalo;

- No. 1 Discovery cut and tunnel, course on vein, cut 4x8x15 ft tunnel 4x6x30 ft, bear from W end center of location N 65° 10' E 750 ft., value cut and tunnel Value \$ 250.00
- No. 2 Tunnel, course N, 4x6x30 ft. bears from E end center of location N 78° 10' W 200 ft. Value \$ 130.00

Buffalo No. 2;

- No. 1 Discovery cut , course on vein, 4x8x10 ft. bears from W. end center of location S 78° 16' E 300 ft. Value \$ 25.00

Adjoining Claims

The only adjoining claims are the New York and Delaware, lodes, survey No. 2175, which adjoin this survey on the W.

Location

This survey is located on unsurveyed lands, approximately in sec. 20 T 4 S R 16 E G & S R B & M, in the Saddle Mountain or Banner Mining District, Gila County, Arizona.

## Instrument

The survey was made with a C. L. Berger and Sons transit No. 6072.

The courses were deflected from the true meridian as determined by direct solar observations.

The distances were measured with a 300 ft. steel tape.

## Report

The exterior boundaries of each location of this claim were run directly upon the ground.


All tie lines were run either directly upon the ground or by traverses, run upon the ground and submitted in a separate report herewith.

Survey No. 2175, Delaware and New York lodes;

All the corners are rocks, properly set and chiseled with the number of the corner and survey. I find the courses and distances to be correct as approved.

The discrepancy between the true position of the discovery point on the Buffalo No. 2 lode, and that which is called for in the location notice, is due to an error in the latter.

The affidavit of five hundred dollars improvements will be filed before the expiration of the publication.

  
Geo. C. Clark

U. S. Mineral Surveyor

March 26th 1912

# FINAL OATHS FOR SURVEYS.

## LIST OF NAMES.

A list of the names of the individuals employed by Geo. C. Clark

United States ~~Deputy~~ Mineral Surveyor, to assist in running, measuring, and marking the lines, corners, and boundaries described in the foregoing field notes of the survey of the mining claim of

The Valley Exploitation & Development Company  
known as the Buffalo ~~of~~ Buffalo no 2 ~~lot~~

and showing the respective capacities in which they acted.

E. W. Riggs, Chairman.  
\_\_\_\_\_, Chairman.  
\_\_\_\_\_, Axman.  
\_\_\_\_\_, Flagman.

## FINAL OATHS OF ASSISTANTS.

We, E. W. Riggs

and \_\_\_\_\_, do solemnly swear that we assisted

Geo. C. Clark, United States ~~Deputy~~ Mineral Surveyor, in marking the corners and surveying the boundaries of the mining claim of The Valley Exploitation and

Development Company  
known as the Buffalo ~~of~~ Buffalo no 2 ~~lot~~

represented in the foregoing field notes as having been surveyed by said deputy mineral surveyor and under his direction; and that said survey has been in all respects, to the best of our knowledge and belief, faithfully and correctly executed, and the corner and boundary monuments established according to law and the instructions furnished by the United States Surveyor-General for

Arizona  
E. W. Riggs, Chairman.  
\_\_\_\_\_, Chairman.  
\_\_\_\_\_, Axman.  
\_\_\_\_\_, Flagman.

Subscribed and sworn to by the above-named persons before me this 28th

day of March, 1920

Lloyd O. Christy  
Notary Public

(4-686.)

FINAL OATH OF U. S. ~~DEPUTY~~ MINERAL SURVEYOR

I, Geo. C. Clark, U. S. ~~Deputy~~ Mineral Surveyor, do solemnly swear that, in pursuance of instructions received from the United States Surveyor General for Arizona, dated ~~March 5th 1912~~, I have, in strict conformity to the laws of the United States, the official regulations and instructions thereunder, and the instructions of said Surveyor General, faithfully and correctly executed the survey of the Mining Claim of The Valley Exploitation and Development Company, known as the Buffalo, Buffalo No. 2, situate in Saddle Mountain or Banner Mining District, Gila County, Arizona, Approx., in Section 20, Township No. 4 S., Range No. 16 E., unsurveyed, and designated as Survey No. 2979, as represented in the foregoing field notes, which accurately show the boundaries of said mining claim as distinctly marked by monuments on the ground, and described in the attached copy of the location certificate, which was received by me from the Surveyor General with said instructions, and that all the corners of said survey have been established and perpetuated in strict accordance with the law, official regulations and instructions thereunder; and I do further solemnly swear that the foregoing are the true and original field notes of said survey and my report therein, and that the labor expended and improvements made upon said mining claim by claimant or its grantors are as therein fully stated, and that the character, extent, location and itemized value thereof are specified therein with particularity and full detail, and that no portion of said labor or improvements so credited to this claim has been included in the estimate of expenditures upon any other claim.

*Geo. C. Clark*

U. S. ~~Deputy~~ Mineral Surveyor.

Subscribed and sworn to by the said Geo. C. Clark

U. S. ~~Deputy~~ Mineral Surveyor, before me FRANK S. INGALLS

SURVEYOR-GENERAL OF ARIZONA this 29 th.

day of March 1912,

*Frank S. Ingalls*

SURVEYOR-GENERAL OF ARIZONA



AMENDED

# Notice of Mining Location

LODE CLAIM

## To All Whom It May Concern:

This Mining Claim, the name of which is the Buffalo Mining Claim, situate on lands belonging to the United States of America, and in which there are valuable mineral deposits, was entered upon and located for the purposes of exploration and purchased by The Valley Development & Exploitation Company, a Corporation organized under the laws of the Territory of Arizona, and composed of Citizens of the United States of America.

(Locator must insert either "a citizen of the United States," or "who has declared his intention to become a citizen of the United States.")  
 the undersigned, on the 23 day of December 1911

The length of this claim is 1500 feet, and they claim 800 feet, in a westerly direction and 700 feet in a n easterly direction from the center of the discovery shaft, at which this notice is posted, lengthwise of the claim, together with 300 feet in width of the surface grounds, on each side of the center of said claim. The general course of the lode deposit and premises is from the east to the west

The claim is situated and located in the Saddle Mt. or Banner Mining District, in Gila County, in the Territory of Arizona, about 3,000 feet in a n easterly direction from the town of Christmas, and adjoins the Delaware Mining Claim on the east end line of said claim

The surface boundaries of the claim are marked upon the ground as follows: Beginning at monument of stone

at a point in a westerly direction 800 feet from the discovery shaft (at which this notice is posted), being in the center of the westerly end line of said claim; thence southerly 300 feet to a monument, being the southwesterly corner of said claim; thence easterly 1,500 feet to a monument, being at the south easterly corner of said claim; thence northerly 300 feet to a monument at the center of the easterly end of said claim; thence northerly 300 feet to a monument, being at the north easterly corner of said claim; thence westerly 1,500 feet to a monument at the north westerly corner of said claim; thence southerly 300 feet to the place of beginning.

All done under the provisions of Chapter Six, of Title XXXII, of the Revised Statutes of the United States, and of an Act of the General Assembly of Arizona, entitled, "An Act to Revise and Codify the Laws of the Territory of Arizona," approved March 16, 1901.

This is an Amended Location Notice of the Buffalo Mining Claim, located by Miller Wallace and A.C. Bittick

on the 23 rd, June 1907, and recorded in Book 8 of Records of Mines, at page 527, in the office of the County Recorder of the aforesaid County of Gila to which reference is hereby made, and this Amended Location Notice is made and posted to correct errors in the description in the said original Location Notice.

Dated and posted on the ground this 23 day of December 1911

Valley Development & Exploitation Company  
 by its agent,

*Thos Phillips*

State  
 10 TERRITORY OF ARIZONA, }  
 County of Gila } ss.

I, E.T. Stewart, County Recorder in and for the County and State aforesaid, do hereby certify that the within instrument was filed for record at 3:05 o'clock P.M., on this 15th day of February 1912 and duly recorded in Book No. 15 of Records of Mines, Records of Gila County, Arizona, at pages 589

WITNESS my hand and official seal the day and year first above written.

E. T. Stewart  
 County Recorder.

19388

AMENDED  
**Notice of Location.**  
 LODE CLAIM.

Valley Exploration & Development Co.  
Stewart  
Secretary - Iron

Dated 19

Filed and Recorded at request of  
Valley Park  
Phoenix Ariz.

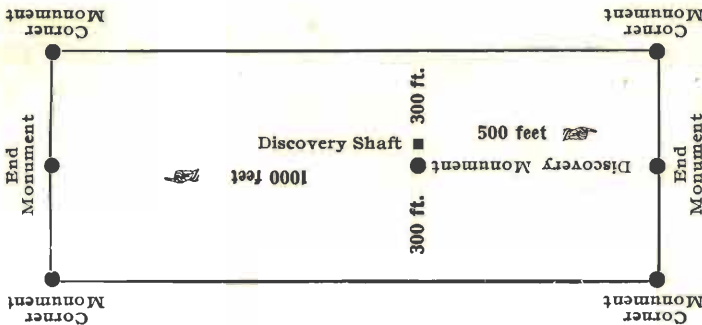
February 15, 1912, A. D. 19 12,  
 at 3:05 o'clock P. M.

Book 15, Records of Mines,  
 Pages 589

By E. T. Stewart  
 County Recorder.  
 Deputy Recorder.

The H. H. McNeil Co., Printers, Phoenix, Arizona

Inclosed  
 Compared



This diagram is to give locator a general idea of plan of location under the new law. The Discovery Shaft can be in the center of claim or any distance from either end desired. In the diagram it is placed 500 feet from one end and 1000 feet from the other. Commence description of claim at a center end monument, giving its distance and direction from center of Discovery Shaft; thence bound the claim in either direction. In description be careful to state locality of claim with reference to some natural object, or permanent monument, as will identify the claim.

AMENDED

# Notice of Mining Location

LODE CLAIM

To All Whom It May Concern:

Buffalo No. 2

This Mining Claim, the name of which is the Mining Claim, situate on lands belonging to the United States of America, and in which there are valuable mineral deposits, was entered upon and located for the purposes of exploration and purchased by <sup>on exploitation</sup> The Valley Development Company, a Corporation organized under the laws of the Territory of Arizona and composed of Citizens of the United States of America

(Locator must insert either "a citizen of the United States," or "who has declared his intention to become a citizen of the United States.")

the undersigned, on the 24<sup>th</sup> day of December 19 11

The length of this claim is 1,500 feet, and they claim 50 feet,

in a westerly direction and 1,450 feet in an easterly direction from

the center of the discovery shaft, at which this notice is posted, lengthwise of the claim, together with 300 feet in width of the surface grounds, on each side of the center of said claim. The general course of the lode deposit and premises is from the east to the west

The claim is situated and located in the Saddle Mt. or Banner Mining District, in Gila County, in the Territory of Arizona, about 4,500 feet

in an easterly direction from the town of Christmas and adjoins the Buffalo Mining Claim with its west end center monument on the south easterly corner of the said Buffalo Mining Claim.

The surface boundaries of the claim are marked upon the ground as follows: Beginning at a monument of stone

at a point in a westerly direction 50 feet from the discovery shaft (at which this notice is posted), being in the center of the westerly end line of said claim; thence southerly 300 feet to a monument easterly 1,500 feet to a monument corner of said claim; thence south easterly corner of said claim; thence northerly 300 feet to a monument easterly end of said claim; thence northerly 300 feet to a monument north westerly corner of said claim; thence westerly 1,500 feet to a monument north westerly corner of said claim; thence southerly 300 feet to the place of beginning.

All done under the provisions of Chapter Six, of Title XXXII, of the Revised Statutes of the United States, and of an Act of the General Assembly of Arizona, entitled, "An Act to Revise and Codify the Laws of the Territory of Arizona," approved March 16, 1901.

Buffalo No. 2

This is an Amended Location Notice of the Mining Claim, located by Miller Wallace & A.C. Bittick

June 11 on the 23rd day of 19 11, and recorded in Book 8 of Records of Mines, at

page 527, in the office of the County Recorder of the aforesaid County of Gila to which reference is hereby made, and this Amended Location Notice is made and posted to correct errors in the description in the said original Location Notice.

Dated and posted on the ground this 24th day of December 19 12

The Valley Development and Exploitation Company by its agent,

*Thos Phillips*

12 State  
 TERRITORY OF ARIZONA,  
 Gila } ss.  
 County of.....

I, E. T. Stewart, County Recorder in and for the County and  
 State aforesaid, do hereby certify that the within instrument was filed for record at 3:05 o'clock P. M.,  
 on this 15th day of February 1912, and duly recorded in Book No. 15  
Records of Mines Records of Gila County, Arizona, at pages 590

WITNESS my hand and official seal the day and year first above written.

E. T. Stewart

County Recorder.

19389

AMENDED  
**Notice of Location.**

LODE CLAIM.

Valley Exploration  
& Development Co.  
E. T. Stewart  
Geely & Snow

Dated ..... 19.....

Filed and Recorded at request of

Valley Park  
Chorom's

February 15, A. D. 1912,

at 3:05 o'clock P. M.

Book 15, Records of Mines.

Pages 590

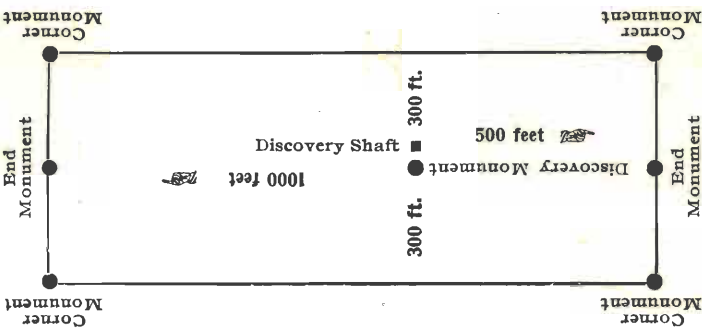
E. T. Stewart

County Recorder.

By ..... Deputy Recorder.

The H. H. McNeil Co., Printers, Phoenix, Arizona

Indexed  
 Compared



This diagram is to give locator a general idea of plan of location under the new law. The Discovery Shaft can be in the center of claim or any distance from either end desired. In the diagram it is placed 500 feet from one end and 1000 feet from the other. Commence description of claim at a center end monument, giving its distance and direction from center of Discovery Shaft; thence bound the claim in either direction. In description be careful to state locality of claim with reference to some natural object, or permanent monument, as will identify the claim.

U. S. SURVEYOR GENERAL'S FINAL CERTIFICATE ON  
FIELD NOTES.

DEPARTMENT OF THE INTERIOR,  
OFFICE OF U. S. SURVEYOR GENERAL,

Phoenix, Arizona,

June 5, 1912.

I, U. S. Surveyor General for District of Arizona,  
do hereby certify that the foregoing transcript of the Field Notes, return and approval  
of the Survey of the mining claim of

The Valley Exploitation and Development Company  
, known as the BUFFALO, BUFFALO NO. 2  
, situate in Saddle Mountain or Banner  
Mining District, Gila County,  
Arizona, in Section Approx. 20, Township No. 4 S.  
Range No. 16 E., Unsurveyed, and designated as Survey  
No. 2979, has been correctly copied from the originals on  
file in this office; that said Field Notes furnish such an accurate description of said  
mining claim as will, if incorporated into a patent, serve fully to identify the premises,  
and that such reference is made therein to natural objects or permanent monuments as  
will perpetuate and fix the locus thereof.

And I further certify that <sup>less than</sup> five hundred dollars' worth of labor has been expended  
or improvements made upon <sup>each of</sup> said mining claims by claimant or its grantors, and  
that said improvements consist of, at time of survey, 2 cuts and 2 tun-  
nels, total value \$455.00

and that no portion of said labor or improvements has been included in the estimate of  
expenditures upon any other claim.

I further certify that the plat thereof, filed in the U. S. Land Office at Phoenix,  
Arizona, is correct and in conformity with the foregoing Field Notes.

Frank S. Ingalls,

United States Surveyor General for Arizona.

4-687.

SURVEYOR-GENERAL'S CERTIFICATE OF APPROVAL OF FIELD NOTES AND SURVEY OF MINING CLAIM.

Department of the Interior.

Office of U. S. Surveyor-General,

Phoenix, Arizona,

June 5, 1912.

I, U. S. Surveyor-General for District of Arizona,

do hereby certify that the foregoing and hereto attached Field Notes and Return of the Survey of the Mining Claim of

The Valley Exploitation and Development Company

, known as the

BUFFALO, BUFFALO NO. 2

situate in Saddle Mountain or Banner mining district,

Gila County, Arizona

in Section Approx. 20, Township No. 4 S., Range No. 16 E., Unsur.

, designated as Survey No. 2979

executed by George C. Clark, U. S. Deputy Mineral

Surveyor, March 15 - March 26, 1912, under my instructions dated

March 5, 1912, have been critically examined and the necessary cor-

rections and explanations made, and the said Field Notes and Return, and the Survey they describe,

are hereby approved. A true copy of the copy of the location certificate filed by the applicant for

survey is included in the field notes.

Frank Ingalls

U. S. Surveyor-General for Arizona.

DEC 26 1912

Supplemental Report

Survey No. 2979

The big wash on the plat is situated at the N. base of high hills, which are separated by the washes shown with a northerly course, these hills are crossed easterly and westerly by the Buffalo and Buffalo No. 2 lodes.

The highest point of the survey is at the E end of the Buffalo No. 2 lode and for this reason, and since it is pointing in that direction, is located approximately at the lowest point on the ground, and will develop the Buffalo No. 2, cutting the strike of the lode line at about 200 ft. from the present breast, one half of the open-cut and tunnel No. 1 on the Buffalo lode has been allotted to the Buffalo No. 2 claim.

Expenditure of Five Hundred Dollars.

I certify that the value of the labor and improvements made upon, or for the benefit of, each of the locations embraced in said mining claim by the claimant or its grantors is not less than five hundred dollars and that said improvements consist of:-

(7.)

## Supplemental Report, cont.

NOV. 15. 1912

Survey No. 2979

Expenditure of Five Hundred DollarsBuffalo lode;-

- No. 1 Discovery-cut and tunnel, course on vein, bears from W end center of location N 65° 10' E 750.00 ft.  
 Open-cut 4x17x18 ft. face  
 Tunnel 4x6.5x35 ft. Value \$360.00  
 Equally divided with Buffalo No. 1 lode \$180.00
- No. 2 Tunnel 4x6x30 ft., course N, bears from E end center of location N 78° 10' W 200.00 ft. \$180.00
- No. 3 Open-cut 4x6x10 ft., course E, bears from point on line 2-3 at 647.90 ft. from cor. No. 2 S29°06'E 420 ft. \$ 25.00
- No. 4 Open-cut 4x10x15 ft., tunnel 4x6x50 ft. course S, bears from same point S 12° 34' E 400.00 ft. \$400.00
- No. 5 Open-cut 4x10x15 ft., tunnel 4x6x50 ft. course S bears from same point S 6° 50' W 440.00 ft. \$400.00

Buffalo No. 2 lode;

- No. 1 Discovery-cut 23x5x15 ft. face, tunnel 4x6.5x11 ft., general course S 87°30' E, bears from W end center of location S 78° 16' E 300.00 ft. \$150.00
- No. 2 Open-cut 4x6x9 ft. , course S 6° 00' W bears from same point N 88° 30' E 350.00 ft. \$ 25.00
- No. 3 Open-cut 4x16x12 ft., course S 14° 30' E bears from the same point N 84° E 450.00 ft. \$ 64.00
- No. 4 Open-cut 4x12x10 ft., tunnel 4x6x5 ft., course S 25°30'E bears from same point N 74° 54' E 483 ft., \$ 80.00
- No. 5 Open-cut 4x21x10 ft., tunnel 4x6x9, ft., course S 74° W bears from point on line 2 - 3 at 1040.70 ft. from cor. No. 2, S 4° 00' W 350.00 ft. \$139.00
- One half interest in open-cut and tunnel No. 1, Buffalo lode of this survey \$180.00

*Geo. C. Clark*  
 U. S. Mineral Surveyor

November 14th. 1912



District of Arizona

17

STATE OF ARIZONA,

County of Maricopa

ss.

Before me,

Harry F. Shedd

a Notary Public in and for

the County of Maricopa

State

of Arizona, on this day personally appeared

Geo. C. Clark

known to me to be the person whose name is subscribed to the foregoing instrument, and acknowledged to me that he executed the same for the purpose ~~and consideration therein expressed.~~

Given under my hand and seal of office, this 23<sup>rd</sup> day

of November, 1912

Harry F. Shedd

Notary Public.

(My Commission expires February 19-1916.)

(4-691.)

# Certificate of U. S. Surveyor General

AS TO

EXPENDITURES REPORTED AFTER RETURN OF SURVEY OF MINING CLAIM.

I, U. S. Surveyor General for District of Arizona,  
do hereby certify that Five Hundred Dollars' worth of labor has been expended or  
improvements made by claimant or its grantors, upon <sup>or for each of</sup> the mining claims of  
The Valley Exploitation and Development Company

known as the BUFFALO, BUFFALO NO. 2,  
situate in Saddle Mountain or Banner mining district,  
Gila County, Arizona, approximately  
in Section 20, Township No. 4 S., Range No. 16 E., Unsur.;  
that said improvements consist of 9 cuts and 7 tunnels, total value  
\$1823.00. Cut and tunnel No. 1 on the Buffalo lode being a  
common improvement for both the Buffalo and Buffalo No. 2 lodes,  
an undivided half interest, \$180, in its value is properly  
credited to each of said lodes.

and that no portion of said labor or improvements has been  
included in the estimate of expenditures upon any other claim. A copy of the report of  
George C. Clark, U. S. ~~Deputy~~ Mineral Surveyor, dated  
November 23, 1912, 787, is hereto attached.

*Frank S. Ingalls*

U. S. Surveyor General for Arizona.

Office of U. S. Surveyor General,

Phoenix, Arizona,

December 26, 1912..



# United States Department of the Interior

BUREAU OF LAND MANAGEMENT  
 Arizona State Office  
 3022 Federal Building  
 Phoenix, Arizona 85025

March 22, 1973

Memorandum

To : Chief, Division of Management Services, ASO  
 (Attn. Branch of Records and Data Management)

From : State Director, Arizona

Subject: Mineral Survey No. 2979

1973 MAR 26 AM 10 44  
 DIVISION OF MANAGEMENT SERVICES  
 BUREAU OF LAND MANAGEMENT  
 PHOENIX, ARIZONA

This memorandum cancels the survey of the following lode claims, Mineral Survey No. 2979:

BUFFALO  
 BUFFALO No. 2

The following notation should be made on the plat of Mineral Survey No. 2979:

"Survey of the BUFFALO and BUFFALO No. 2 lode claims canceled by State Director's memorandum dated March 22, 1973."

The plat and field notes should remain in the files. This memorandum should be made a part of the original field notes of Mineral Survey No. 2979.

By letter dated May 17, 1972, the Inspiration Consolidated Copper Company, Inspiration, Arizona, requested cancellation of Mineral Survey No. 2979, stating that no boundary markers exist, there are no affidavits of annual labor and the claims have been abandoned. They request that Mineral Survey No. 2979 be removed from the records so that it can be disregarded in preparing Survey No. 4710.

*Joe T. Fallini*

cc: Director (420)



# Inspiration Consolidated Copper Company

21

TECHNICAL SERVICES

INSPIRATION, ARIZONA 85537

- / Chief CR
- Appraisals \_\_\_\_\_
- 2 Cadastral \_\_\_\_\_
- Engineering \_\_\_\_\_
- Lands \_\_\_\_\_
- Minerals \_\_\_\_\_
- Central Files \_\_\_\_\_

May 17, 1972

Bureau of ~~Land~~ Land Management  
Phoenix, Arizona

ARIZONA STATE OFFICE	
D. L. LAND MANAGEMENT	
MAY 18 '72	
SD	_____
ASSOC. SD	_____
PCS	_____
RESOURCES	_____
TECH SER	<input checked="" type="checkbox"/>
MGMT SER	_____
PJB AFF	_____
CF	_____
<i>T. Eastlick</i>	ACTION
	INFO.
	SEE ME

Re: Survey 4710

Gentlemen:

It appears from the records that the Buffalo and Buffalo No. 2 mining claims were located in 1907, were amended in 1911, and were thereafter surveyed as Mineral Survey No. 2979.

In January, 1922 the Packard No. 1 and the Packard No. 2 mining claims, which are presently owned by Inspiration Consolidated Copper Company, were located over the two Buffalo claims, which had been abandoned. The Packard claims have been maintained ever since, and the Packard No. 1 lode claim is included in Application for Survey No. 4710.

So far as we can ascertain, no rights have been asserted since 1912 with respect to the Buffalo claims covered by Survey 2979. There are no affidavits of annual labor of record covering these claims that we can find since that time. We are informed from your office that an application for patent covering the claims was cancelled on September 3, 1920. No monuments for the boundaries of the Buffalo Claims are in existence.

We request that Survey No. 2979 be removed from the records so that it can be disregarded in preparing Survey No. 4710.

Very truly yours,

*John T. Eastlick*  
John T. Eastlick  
Chief Resident Geologist

JTE/sla

cc: Mr. R. C. Cole

Mr. G. H. Ladendorff