

SEP. 30. 1912

NOV. 14. 1912

4-683.

MINERAL SURVEY No. 3017

LOT No.

ARIZONA Land District.

FIELD NOTES

OF THE SURVEY OF THE MINING CLAIM OF

COPPER QUEEN CONSOLIDATED MINING COMPANY

KNOWN AS THE

EAGLE, EAGLE NO 2, COPPER PEAK, YORK AND GOLDEN PEAK No 2.

Old Hat Mining District,

PIMA County, State of Arizona

Sections 16 & 17, Unsur, Township 11 South, Range 16 E G & S R B & M

Surveyed under instructions dated August 30th, 1912.

by Ralph L. Motz U. S. Mineral Surveyor.

Claim located See Location notices, 19

Survey commenced September 11th, 1912.

Survey completed September 16th, 1912.

6-822

Postoffice Address of Claimant's attorneys,
Ellinwood & Ross,
Bisbee, Arizona.

## YORK ET AL LODES.

Feet

## EAGLE NO. 2

Beginning at Cor No 1, the N E Cor, identical with location and with Cors Nos. 1, 2 and 3, of the Eagle, Copper Peak and Golden Peak No 2 Lodes of this survey, respectively, a pine post 4 ft long 4 ins sq set 18 ins in the ground in a mound of stones and scribed 1-3017 E #2 L, whence a limestone rock in place 16 x 12 x 5 ins high chiselled B R x 1-3017 brs S 33° 52' W 10.65ft and a second limestone rock 18 x 15 x 9 ins high with like chiselling brs N 63° 48' W 15.1 ft and the N W Cor of Sec 21, Tp 11 S, R 16 E, G & S R B & M, bears S 38° 11' E 2293.1 ft.

thence S 59° 16' W

- 219.6 To location for E End Center, being a monument of stones 3 ft high with a 3 ft base
- 278.7 Same bearing to W End Center of the Golden Peak No. 2 Lode of this Survey
- 570.8 Same bearing to Cor No 2, the S E Cor, identical with location and with Cor No 2 Golden Peak No 2 Lode of this survey, a pine post 4 ft long 4 ins sq set 18 ins in the ground in a mound of stones and scribed 2-3017 E #2 L, whence a limestone ledge 24 x 16 ins exposure chiselled B R x 2-3017 brs S 86° 32' E 8.9 ft and a second limestone ledge 32 x 17 x 12 ins exposure with like chiselling brs S 5° 21' W 8.95 ft.
- thence N 62° 05' W
- 1438.5 To the intersection of line 4-5 Survey No 2871, Hidden Treasure Lode at S 20° 00' W 325.7 ft from Cor No 5 Hidden Treasure Lode.
- 1475.5 Same bearing to Cor No 3, the S W Cor, identical with location, a pine post 4 ft long 4 ins sq set 18 ins in the ground in a mound of stones and scribed 3-3017 E #2 L, whence an oak tree 18 ins in diameter 25 ft high scribed 3-3017 x B T brs S 62° 45' W 16.65 ft and a pine tree 14 ins in diameter 35 ft high with like scribing

brs N 46° 30' W 26.30 ft

thence N 59° 16' E

- 57.8 To intersection with line 4 - 5 Survey No 2871 Hidden Treasure Lode at S 20° 00' W 275.8 ft from Cor No 5 Hidden Treasure Lode
- 351.2 Same bearing to location for W End Center being a mound of stones 3 ft high with a 3 ft base
- 411.4 Same bearing intersect south side line of the Grand Central Lode, unsurveyed, at S 69° 28' E 223.8 ft from the  
<sup>9 N. 69° 28' W. 1014.1 ft from the S.E. Cor.</sup>  
 S W Cor of the Grand Central Lode.
- 596.6 Same bearing to Cor. No. 4, the N W Cor, a pine post 4 ft long 4 ins sq set 18 ins in the ground in a mound of stones and scribed 4-3017 E #2 L, whence original location for the N W Cor brs N 59° 16' E 10.1 ft, Cor No 5 Survey No 2871, Hidden Treasure Lode, brs S 87° 29' W 369.2 ft, a limestone ledge with 19 x 20 ins exposure chiselled B R x 4-3017 brs N 89° 29' E 15.65 ft, a second limestone ledge 24 x 8 x 8 ins exposure with like chiselling brs N 44° 21' E 13.1 ft and U. S. L. M. No. 2871 brs N 37° 46' W 4508.5 ft

thence S 61° 13' E

520.7 To Cor No 2, Eagle Lode of this Survey

907.3 Same bearing to <sup>ter</sup>insection of east end line of Grand Central Lode, unsurveyed, at N 19° 10' E 14.4 ft from the S E Cor of said Grand Central Lode

1462.2 Same bearing to Cor No 1, the place of the beginning

LEDGE

The presumed course of the vein on this claim is from the W End Center S 62° 05' E 1475.5 ft.

EAGLE

Beginning at Cor. No. 1, the S E Cor, identical with location and with Cors No 2, 3 and 1, of the Copper Peak, Golden Peak No 2 and Eagle No 2 Lodes of this survey, respectively, a pine post 4 ft long 4 ins sq set 18 ins in the ground in a mound of stones and scribed 1-3017 E L

EAGLE LODE (Con't)

whence a limestone rock in place 16 x 12 x 5 ins high  
chiselled B R x 1-3017 brs S 33° 52' W 10.65 ft and a  
second limestone rock in place 18 x 13 x 9 ins high with  
like chiselling brs N 63° 48' W 15.1 ft and the N. W.  
Cor of Sec 21, Tp 11s, R 16 E, G & S R B & M, brs  
S 38° 11' E 2293.1 ft.,

thence N 61° 13' W

554.9 Intersect E End Line of the Grand Central Lode, unsur-  
veyed, at N 19° 10' E 14.4 ft from the southeast corner  
and S 19° 10' W 568.6 ft from the northeast corner of  
said Grand Central Lode.

941.5 Same bearing to Cor No 2, the S W Cor, identical with  
location, a pine post 4 ft long 4 ins sq set 18 ins in  
the ground in a mound of stones and scribed 2-3017 E L,  
whence a limestone ledge with 21 x 14 ins exposure  
chiselled B R x 2-3017 brs N 55° 48' E 11.0 ft and a  
second limestone ledge with 20 x 20 ins exposure with  
like chiselling brs N 83° 00' W 7.35 ft.,

thence N 59° 16' E

300.0 To location for W End Center being a monument of stones  
3 ft high with a 3 ft base

591.8 Same bearing intersect east end line of the Grand Cen-  
tral Lode, unsurveyed, at S 19° 10' W 51.4 ft from the  
northeast corner of the Grand Central Lode.

592.3 Same bearing to Cor No 3, the N W Cor, identical with  
location, a pine post 4 ft long 4 ins sq set 18 ins in  
the ground in a mound of stones and scribed 3 - 3017  
E L, whence a granite ledge with 27 x 17 ins exposure  
chiselled B R x 3-3017 brs S 59° 41' E 9.15 ft and a  
second granite ledge with 28 x 28 ins exposure with like  
chiselling brs N 48° 38' W 17.0 ft, the N E Cor of the  
Grand Central Lode, unsurveyed, brs N 18° 48' E 50.8 ft  
and U. S. L. M. No 2871 brs N 46° 42' W 5120.9 ft.

thence S 60° 57' E

- 851.3 To Cor No 2 York Lode of this survey
- 939.0 Same bearing to Cor No 4, the N E Cor, identical with location and with Cor No 3 of the Copper Peak Lode of this survey, a pine post 4 ft long 4 ins sq set 18 ins in the ground in a mound of stones and scribed 4-3017 E L, whence a granite rock 29 x 36 x 12 ins high chiselled B R x 4-3017 brs N 3° 47' E 12.8 ft and a granite ledge with 22 x 22 ins exposure with like chiselling brs S 71° W 8.25 ft.,

thence S 59° 16' W

- 3.59 Intersect line 1 - 2 York Lode of this survey at S 58° 53' E 85.95 ft from Cor No 2 of the York Lode
- 295.2 Same bearing to location for E End Center being a monument of stones 3 ft high with a 3 ft base
- 587.3 Same bearing to Cor No 1 the place of the beginning.

LEDGE

The presumed course of the vein on this claim is from the West End Center S 60° 45' E 937.5 ft.

-----

YORK

Beginning at Cor No 1, the S E Cor, identical with location and with Cor No 4 of the Copper Peak Lode of this survey, a pine post 4 ft long 4 ins sq set 18 ins in the ground in a mound of stones and scribed 1-3017 Y L, whence a granite rock with 20 x 11 ins exposure chiselled B R x 1-3017 brs N 4° 41' W 11.9 ft and a second granite rock in place with 36 x 36 ins exposure brs S 11° 57' E 8.55 ft and the N W Cor Sec 21, Tp 11 S, R 16 E, G & S R B & M, bears S 10° 57' W 1411.8 ft.

thence N 58° 53' W

- 927.4 Intersect road from Geesaman shaft to Geesaman Camp.
- 1382.95 Same bearing intersect lines 4-1, 2-3 of the Eagle and Copper Peak Lodes this survey, respectively, at S 59° 16'

YORK LODE (Con't)

- W 3.59' from Cors Nos. 3 and 4 of the Copper Peak and Eagle Lodes this survey, respectively
- 1468.9 Same bearing to Cor No 2, the S W Cor, identical with location, <sup>on line 3-4 Eagle lode of this survey,</sup> a pine post 4 ft long 4 ins sq set 18 ins in the ground in a mound of stones and scribed 2-3017 Y L, whence a granite ledge with 30 x 38 x 20 ins high exposure chiselled B R x 2-3017 brs N 4° 02' E 21.0 ft and a second granite rock in place 14 x 9 x 11 ins high with like chiselling brs S 88° 05' W 19.7 ft
- thence N 59° 16' E
- 296.75 To location for West End Center being a monument of stones 3 ft high with a 3 ft base
- 596.8 Same bearing to Cor No 3, the N W Cor, identical with location, a pine post 4 ft long 4 ins sq set 18 ins in the ground in a mound of stones and scribed 3-3017 Y L whence a granite rock in place 26 x 20 x 12 ins high chiselled B R x 3-3017 brs N 74° 33' W 26.55 ft and a granite ledge with 13 x 31 ins exposure with like chiselling brs N 56° 35' E 9.75 ft and U. S. L. M. No 2871 brs N 54° 00' 30" W 6160.1 ft.
- thence S 58° 46' E
- 1467.4 To Cor No 4, the N E Cor, identical with location, a pine post 4 ft long 4 ins sq set 18 ins in the ground in a mound of stones and scribed 4-3017 Y L, whence an oak tree 11 ins in diameter 20 ft high scribed B T x 4-3017 brs N 59° 16' E 13.0 ft and a second oak tree 12 ins in diameter 25 ft high with like scribing brs S 34° 11' W 43.85 ft.
- thence S 59° 16' W
- 143.0 Intersect road from Oracle to Geesaman Camp
- 296.75 Same bearing to location for East end Center being a monument of stones 3 ft high with a 3 ft base
- 593.5 Same bearing to Cor No 1 the place of the beginning
- LEDGE
- The presumed course of the vein on this claim is from the W End Center location S 58° 53' E 1468.9 ft.

COPPER PEAK

Beginning at Cor No 1, the S E Cor, identical with location and with Cor No 4 of the Golden Peak No 2 Lode of this survey, a pine post 4 ft long 4 ins sq set 18 ins in the ground in a mound of stones and scribed 1-3017 C P L, whence a limestone rock in place with 25 x 7 ins exposure chiselled B R x 1-3017 brs S 40° 07' W 3.30 ft and a second limestone rock in place with 19 x 10 ins exposure with like chiselling bears N 21° 48' E 18.0 ft and the N W Cor of Sec 21, Tp 11 S, R 16 E, G & S R B & M, bears S 12° 26' 30" E 1110.5 ft

thence N 58° 38' W

1379.8 To Cor No 2, the S W Cor, identical with location and with Cor Nos 1, 1 and 3 of the Eagle No 2, Eagle and Golden Peak No 2 Lodes of this survey respectively, a pine post 4 ft long 4 ins sq set 18 ins in the ground in a mound of stones and scribed 2-3017 C P L, whence a limestone rock in place 16 x 12 x 5 ins high chiselled B R x 2-3017 brs S 33° 52' W 10.65ft and a second limestone rock in place 18 x 13 x 9 ins high with like chiselling brs N 63° 48' W 15.1 ft

thence N 59° 16' E

292.1 To location for West end Center being a mound of stones 3 ft high with a 3 ft base

583.71 Same bearing intersect line 1-2 York Lode of this survey and N 58° 53' W 1382.95 ft. from Cor. No 1 at S 58° 53' E 85.95 ft from Cor No 2, of the York Lode

587.3 Same bearing to Cor No 3, the N W Cor, identical with location and with Cor No 4 of the Eagle Lode of this survey, a pine post 4 ft long 4 ins sq set 18 ins in the ground in a mound of stones and scribed 3-3017 C P L, whence a granite rock in place 29 x 36 x 12 ins high chiselled B R x 3-3017 brs N 3° 47' E 12.8 ft, a second granite ledge with 22 x 22 ins exposure with like chiselling brs S 71° 00' W 8.25 ft, Cor No 2 of the York

COPPER PEAK LODE (Con't)

Lode of this survey brs N 60° 57' W 87.7 ft and U S L M  
No 2871 brs N 48° 53' 30" W 6035.4 ft.

thence S 58° 45' E

453.8 Intersect road.

1381.2 Same bearing to Cor No 4, the N E Cor, identical with  
location and with Cor No 1 of the York Lode of this sur-  
vey, a pine post 4 ft long 4 ins sq set 18 ins in the  
ground in a mound of stones and scribed 4-3017 C P L,  
whence a garnet rock 20 x 11 ins exposure chiselled B R  
x 4-3017 brs N 4° 41' W 11.9 ft and a second garnet  
ledge with 36 x 36 ins exposure brs S 11° 57' E 8.55 ft  
thence S 59° 16' W

295.2 To location for E End Center being a mound of stones 3  
ft high with a 3 ft base

590.3 Same bearing to Cor No 1 the place of the beginning.

LEDGE

The presumed course of the vein on this claim is from  
the W End Center S 58° 45' E 1381.2 ft.

GOLDEN PEAK NO 2

Beginning at Cor No 1, the S E Cor, identical with  
location being a pine post 4 ft long 4 ins sq set 18 ins  
in the ground in a mound of stones and scribed 1-3017  
G P #2 L, whence a limestone ledge with 31 x 26 x 42 ins  
high exposure chiselled B R x 1-3017 brs N 82° 21' W  
5.5 ft and a second limestone Ledge with 30 x 72 x 24  
ins high exposure with like chiselling brs N 60° 40' E  
5.7 ft and the N W Cor of Sec 21, Tp 11S, R 16 E, G & S  
R B & M brs S 43° 33' E 1081.9 ft.

thence N 58° 01' W

1371.9 To Cor No 2, the S W Cor, identical with location and



with Cor No 2, Eagle No 2 Lode of this survey, being a pine post 4 ft long 4 ins sq set 18 ins in the ground in a mound of stone and scribed 2-3017 G P #2 L, whence a limestone ledge with 24 x 16 ins exposure chiselled B R x 2-3017 brs S 86° 32' E 8.9 ft and a second limestone ledge with 32 x 17 x 12 ins high exposure with like chiselling brs S 5° 21' W 8.95 ft.

thence N 59° 16' E

292.1 To location for the W End Center being a mound of stones 3 ft high with a 3 ft base.

351.2 Same bearing to E End Center of the Eagle No 2 Lode of this survey

570.8 Same bearing to Cor No 3, the N W Cor, identical with location and with Cors Nos 1, 1 and 2 of the Eagle No 2, Eagle and Copper Peak lodes of this survey, respectively being a pine post 4 ft long 4 ins sq set 18 ins in the ground in a mound of stones and scribed 3-3017 G P #2 L, whence a limestone rock in place 16 x 12 x 5 ins high chiselled B R x 3-3017 brs S 33° 52' W 10.65 ft, a second limestone rock in place 18 x 13 x 9 ins high with like chiselling brs N 63° 48' W 15.1 ft and U S L M No 2871 brs N 43° 27' W 5879.9 ft.

thence S 58° 38' E

1379.8 To Cor No 4, the N E Cor, identical with location and with Cor No 1, Copper Peak Lode of this survey, being a pine post 4 ft long 4 ins sq set 18 ins in the ground in a mound of stones and scribed 4-3017 G P #2 L, whence a limestone rock in place with 25 x 7 ins exposure chiselled B R x 4-3017 brs S 40° 07' W 3.30 ft and a second limestone rock in place with 19 x 10 ins exposure with like chiselling brs N 21° 48' E 18.0 ft.

thence S 59° 16' W

278.7 To location for the E End Center being a mound of stones 3 ft high with a 3 ft base.

587.7 Same bearing to Cor No 1, the place of the beginning

GOLDEN PEAK NO 2 LODE (Con't)

LEDGE

The presumed course of the vein on this claim is from the W End Center location S 58° 38' E 1379.8 ft.

AREAS

	Acres
Total Area Eagle No 2 Lode - - - - -	16.885
Area in Conflict with -	
Hidden Treasure Lode Sur No 2871 -	0.021
Grand Central Lode Unsurveyed - -	1.830
Total Area Eagle Lode - - - - -	10.986
Area in conflict with -	
Yorke Lode of this survey - - - -	0.003
Grand Central Lode unsurveyed - - -	2.263
Total Area York Lode - - - - -	17.696
Area in conflict with -	
Eagle Lode of this survey - - - -	0.003
Copper Peak Lode of this survey -	0.050
Total Area Copper Peak Lode - - - - -	16.483
Area in Conflict with-	
York Lode this survey - - - - -	0.050
Total and net area of Golden Peak No 2 Lode -	16.215

IMPROVEMENTS

I hereby certify that the value of the labor and improvements made upon, or for the benefit of, each of the locations embraced in said mining claims by the claimant or its grantors is not less than five hundred dollars for each location thereof, and that said improvements consist of:-

EAGLE NO 2

No. 1	Discovery Cut - Open Cut 11 x 17 x 12 ft high with tunnel 6 x 6 x 12 ft long brs from E E C Location N 62° 05' W 163.2 ft.	Value - - - - - \$ 200.00
No. 2	Tunnel 4 x 6 x 30 ft long brs from Cor No 1 N 72° W 417.0 ft.	Value - - - - - \$ 250.00
No. 3	Open Cut 6x 15 x 12 ft high with tunnel 5 x 6 x 37 ft. long brg S 57° W, the mouth of the open cut brs from Cor No 2 N 49° 05' W 428.5 ft	Value - - - - - \$ 500.00
No. 4	Open Cut 7 x 24 x 22 ft long with tunnel 7 x 7 x 5 ft long the open cut brs from Cor No 1 N 70° 56' W	Value - - - - - \$ 393.9
	A 1/4 interest in Main Tunnel No. 3 on the Eagle lode,	2575.00
	A 1/5 interest in Incline Shaft and drifts, No. 5 on the Copper Peak lode,	8071.56
	Total Improvements - - - - -	\$11946.56

EAGLE LODE

No. 1	Discovery tunnel and open cut. Open cut 5 x 15 x 12 ft high with tunnel 4 x 6 x 30 ft long brg N 46° W, the mouth of the open cut brs from the E E C Location N 60° 45' W 29.4 ft.	Value - - - - -	\$ 350.00
No. 2	Open Cut 17 x 8 x 15 ft high with shaft 4 x 6 x 10 ft deep, the mouth of the open cut brs from Cor No 4 S 68° 08' W 310.0 ft	Value - - - - -	150.00
No. 3	Open Cut 5 x 9 x 11 ft high brs from Cor No 4 S 79° 47' W 487.2 ft	Value - - - - -	100.00
No. 4	Tunnel 4 x 6 x 45 ft long with a drift at right angles 4 x 6 x 10 ft long, tunnel runs N 45° W, the mouth of the tunnel brs from Cor No 1 N 36° 22' E 189.9 ft.	Value - - - - -	450.00
No. 5	Shaft 7 x 8 x 15 ft deep brs from Cor No 1 N 7° 18' W 222.4 ft	Value - - - - -	150.00
No. 6	Shaft 6 x 6 x 50 ft deep brs from Cor No 3 S 29° 14' E 273.6 ft	Value - - - - -	500.00
No. 7	Trench 4 x 4 x 87 ft long brg S 33° W, the north end of the trench brs from Cor No 3 S 39° 48' E 249.5 ft.	Value - - - - -	150.00
No. 8	Main Tunnel. The mouth of which brs from Cor No 4, S 67° 43' W 268.9 ft. The following are the courses and distances of the main tunnel.		
	Sta. 1 to Sta. 2	N 39° 28' W	76.76 ft.
	Sta. 1 + 62 ft - Sta. 20		
	Sta. 20 to Sta. 21	N 89° 30' W	8.50 "
	Sta. 21 to Sta. 22	S 81° 35' W	48.00 "
	Sta. 22 to Face 23	S 47° 02' W	25.00 "
	Sta. 2 to Sta. 3	N 66° 59' W	45.54 "
	Sta. 3 to Sta. 4	S 79° 46' W	46.94 "
	Sta. 4 to Sta. 5	S 48° 03' W	86.45 "
	Sta. 5 to Sta. 6	S 31° 19' W	45.75 "
	Sta. 6 to Sta. 7	N 87° 00' W	47.75 "
	Sta. 7 to Sta. 8	N 79° 04' W	32.85 "
	Sta. 8 to Sta. 9	S 71° 09' W	61.75 "
	Sta. 8 + 28 ft - Sta. 23		
	Sta. 23 to Face	N 17° 47' W	48.00 "
	Sta. 9 to Sta. 10	N 80° 01' W	33.40 "
	Sta. 10 to Sta. 11	N 67° 48' W	22.25 "
	Sta. 11 to Sta. 12	S 83° 42' W	6.00 "
	Sta. 12 to Sta. 13	S 61° 09' W	60.05 "
	Sta. 13 to Sta. 14	N 87° 21' W	41.20 "
	Sta. 14 to Sta. 15	N 88° 04' W	13.70 "
	Sta. 15 to Face	S 82° 06' W	62.00 "
	Sta. 15 to Sta. 16	N 21° 02' W	20.62 "
	Sta. 16 to Sta. 17	N 12° 15' W	53.10 "
	Sta. 17 to Sta. 18	N 63° 22' E	17.77 "
	Sta. 18 to Face	N 10° 22' E	12.12 "
	Sta. 17 to Face	N 12° 15' W	75.50 "
	Sta. 17 to Face	S 48° 10' W	39.00 "
	Total length of the tunnel with drifts	1030.00 "	
	at \$10.00 per foot	Value - - - - -	\$10,300.00
	Cross Section of tunnel 4 x 6 ft high.		
	A 1/4 interest in Main Tunnel allotted to Eagle Claim	- - - - -	\$ 2, 575.00
	No. 5 on the Copper Peak lode,		
	A 1/5 interest in Incline Shaft and drifts, allotted to Eagle Claim	- - - - -	\$ 8,071.56
	Total Improvements upon and allotted		\$12, 496.56

COPPER PEAK

- No. 1      Discovery tunnel 4 x 6 x 40 ft long brg S 12° W, the mouth of which brs from the W E-C Location S 58° 45' E 60.5 ft      Value - - - - - \$ 350.00
- No. 2      Shaft 4 x 6 x 50 ft deep brs from Cor No 2 N 77° 19' E 307.3 ft      Value - - - - - \$ 500.00
- No. 3      Shaft 4 x 6 x 10 ft deep brs from Cor No 4 N 60° 02' W 704.6 ft      Value - - - - - \$ 50.00
- No. 4      Open cut 4 x 14 x 18 ft high with tunnel at face 4 x 6 x 10 ft long and shaft at end of tunnel 4 x 6 x 10 ft deep, the mouth of the open cut brs from Cor No 4 N 62° 39' W 253.7 ft      Value - - - - - \$ 200.00
- No. 5      Main Incline Shaft. The mouth of which brs from Cor No 2 N 82° 48' E 322.7 ft. The following are the courses and distances of the various drifts:-

1st Level.

Point 1 in shaft brs S 34° 50' W 62.0 ft from mouth or 78.68 ft at a 38° incline

Sta. 1 to Sta. 2	N 55° 10' W	15.00 ft/
Sta. 2 to Sta. 3	N 1° 50' E	9.00 "
Sta. 3 to Face	N 19° 45' E	8.00 "
Sta. 2 to Face	N 55° 10' W	10.00 "
Sta. 1 to Face	S 55° 10' E	<u>22.00 "</u>
		64.00 ft.

Tunnel Level

Point 2 in shaft brs S 34° 50' W 14.5 ft from Point 1, or 18.40 ft at a 38° incline.

Sta. 2 to Sta. 3	N 61° 46' E	68.50 ft.
Sta. 3 to Sta. 4	N 70° 42' E	29.00 "
Sta. 4 to Sta. 5	N 62° 51' E	38.70 "
Sta. 5 to Sta. 6	N 72° 46' E	<u>97.20 "</u>
		233.40 "

100 Foot Level

Point 3 in shaft brs S 34° 50' W 5.0 ft from point 2, or 6.35 ft at a 38° incline.

Pt. 3 to Sta. 2	N 48° 10' W	12.62 Ft.
Sta. 2 to Sta. 3	S 88° 58' W	17.33 "
Sta. 3 to Sta. 4	S 56° 19' W	12.60 "
Sta. 3 to Face	N 10° 19' W	35.50 "
Sta. 4 to Sta. 5	N 78° 51' W	30.60 "
Sta. 5 to Sta. 6	N 35° 45' W	18.51 "
Sta. 6 to Sta. 7	N 2° 15' E	19.65 "
Sta. 7 to Sta. 8	N 29° 01' W	25.13 "
Sta. 8 to Sta. 9	N 21° 34' W	23.52 "
Sta. 9 to Sta. 10	N 5° 58' E	29.40 "
Sta. 10 to Sta. 11	N 46° 59' W	25.70 "
Sta. 11 to Sta. 12	N 0° 49' W	21.80 "
Sta. 12 to Sta. 13	N 55° 48' W	27.80 "
Sta. 13 to Sta. 14	S 72° 49' W	21.05 "
Sta. 14 to Sta. 15	N 77° 02' W	30.46 "
Sta. 15 to Sta. 16	S 65° 48' W	81.95 "
Sta. 16 to Sta. 17	S 62° 52' W	35.75 "
Sta. 17 to Sta. 18	N 89° 52' W	16.90 "

Sta. 18	to	Sta. 19	S 76° 08' W	34.78	Ft.
Sta. 19	to	Sta. 20	N 83° 07' W	31.50	"
Sta. 20	to	Sta. 21	S 82° 03' W	17.10	"
Sta. 21	to	Sta. 22	N 79° 34' W	38.15	"
Sta. 22	to	Sta. 23	S 62° 04' W	52.37	#
Sta. 23	to	Sta. 24	S 81° 18' W	15.28	"
Sta. 24	to	Face	N 81° 18' W	10.00	"
Sta. 24	to	Sta. 25	N 1° 43' W	29.30	"
Sta. 25	to	Sta. 26	N 35° 51' W	30.75	"
Sta. 26	to	Face	N 35° 51' W	19.00	"
Sta. 26	to	Face	S 46° 39' W	20.00	"
Sta. 4	to	Sta. 27	S 24° 20' E	31.35	"
Sta. 27	to	Sta. 28	S 15° 45' W	9.30	"
Sta. 28	to	Sta. 29	S 71° 41' E	26.85	"
Sta. 29	to	Sta. 30	N 88° 04' E	23.65	"
Sta. 30	to	Sta. 31	S 46° 47' E	65.00	"
Sta. 30	+ 15 ft crosscut	to left brs	N 43° 13' E	22.00	"
Sta. 30	+ 40 ft crosscut	to left brs	N 43° 13' E	18.00	"
Sta. 31	to	Sta. 32	N 69° 28' E	33.64	"
Sta. 32	to	Sta. 33	S 69° 24' E	33.45	"
Sta. 33	to	Sta. 34	S 19° 06' E	28.10	"
Sta. 33	to	Face	N 23° 36' E	30.50	"
Sta. 34	to	Sta. 35	S 37° 11' E	23.59	"
Sta. 35	to	Sta. 36	S 78° 51' E	16.64	"
Sta. 36	to	Sta. 37	N 86° 39' E	86.90	"
Sta. 37	+ 4 ft crosscut	to left brs	N 39° 39' E	83.00	"
Sta. 37	to	Sta. 38	S 52° 38' E	10.57	"
Sta. 38	to	Sta. 39	S 31° 26' E	57.34	"
Sta. 39	to	Sta. 40	S 74° 08' E	21.05	"
Sta. 40	to	Sta. 41	N 71° 54' E	35.72	"
Sta. 41	to	Face	N 53° 09' E	50.00	"
Sta. 28	to	Sta. 42	S 77° 12' W	13.09	"
Sta. 42	to	Sta. 43	S 41° 58' W	55.65	"
Sta. 43	to	Sta. 44	S 22° 33' W	22.15	"
Sta. 44	to	Sta. 45	S 85° 15' W	43.00	"
Sta. 45	to	Face	S 85° 15' W	33.00	"
Sta. 45	to	Face	S 4° 45' E	30.00	"
Sta. 34	to	Sta. 46	S 29° 54' W	13.00	"
Sta. 46	to	Sta. 47	S 86° 06' W	24.15	"
Sta. 47	to	Sta. 48	S 7° 52' W	21.43	"
Sta. 48	to	Face	S 41° 08' E	12.50	"

1749.12 Ft.

150 Foot Level.

Point 4 in shaft brs S 34° 50' W 39.5 ft from Point 3,  
or 61.45 ft at a 50° incline

Pt. 4	to	Sta. 1	N 54° 49' W	19.50	ft.
Sta. 1	to	Sta. 2	N 11° 59' E	25.00	"

44.50 Ft.

200 Foot Level

Point 5 in shaft brs S 34° 50' W 42.5 ft from Point 4,  
or 66.12 ft on a 50° incline.

## West Drift

Pt. 5	to	Sta. 1	N 26° 40' W	31.08	Ft.
Sta. 1	to	Face	N 66° 20' E	22.00	"
Sta. 1	to	Sta. 2	N 26° 06' W	24.66	"
Sta. 2	to	Sta. 3	N 84° 35' W	63.50	"
Sta. 3	to	Sta. 4	N 48° 52' W	14.18	"
Sta. 2	+ 52 ft crosscut	to right brs	N 5° 25' E	27.00	"

Sta. 4 to Sta. 5	S 89° 13' W	16.83 Ft.
Sta. 5 to Sta. 6	S 51° 07' W	14.69 "
Sta. 5 to Face	N 15° 33' W	33.50 "
Sta. 6 to Face	S 17° 00' W	<u>126.50 "</u>

373.94 Ft.

East Drift

Pt. 5 to Sta. 1	S 65° 34' E	23.50 ft.
Sta. 1 to Sta. 2	S 88° 30' E	27.54 "
Sta. 1 + 2.0 ft crosscut to right brs		
	S 1° 37' W	29.00 "
Sta. 2 to Sta. 3	S 59° 06' E	18.74 "
Sta. 2 to Face	S 11° 47' W	16.50 "
Sta. 3 to Sta. 4	S 9° 06' E	67.08 "
Sta. 3 + 37.5 ft crosscut to right brs		
	S 80° 49' W	39.00 "
Sta. 4 to Face	S 5° 54' W	<u>170.00 "</u>

391.36 ft.

250 Foot Level

Point 6 in shaft brs S 34° 50' W 39.5 ft from Point 5, or 61.45 ft at a 50° incline

Pt. 6 to Sta. 1	N 78° 00' W	31.70 ft.
Sta. 1 to Sta. 2	S 40° 14' W	25.57 "
Sta. 2 to Sta. 3	S 15° 41' W	33.34 "
Sta. 3 to Face	S 15° 59' W	231.90 "
Sta. 1 to Sta. 4	N 88° 19' E	9.10 "
Sta. 4 to Sta. 5	N 14° 29' E	35.82 "
Sta. 5 to Sta. 6	N 70° 24' W	59.35 "
Sta. 5 to Face	S 56° 31' E	35.00 "
Sta. 5 to Face	N 14° 29' E	8.00 "
Sta. 6 to Face	N 76° 24' W	43.00 "
Sta. 6 to Face	S 6° 36' W	18.00 "
Sta. 6 to Face	N 19° 06' E	<u>21.00 "</u>

549.78 ft.

Shaft

Point 6 in shaft to bottom of shaft S 34° 50' W 16.00 ft. or 24.89 at a 50° incline

Shaft, 6 x 8 ft for 50 ft deep at \$19.00 per foot	
Value	\$ 950.00
Shaft, 6 x 10 ft for 267.34 ft deep at \$20.00 per foot	
Value	\$ 5346.80
Drifting, 1st Level	64.0 ft.
Tunnel Level	233.4 "
100 ft level	1749.12 "
150 ft level	44.50 "
200 ft level west	373.94 "
200 ft level east	391.36 "
250 ft level	<u>549.78 "</u>

Total 3406.10 ft.

Drifts - 4 1/2 x 7 ft for 3406.10 ft at \$10.00 per foot  
Value \$34061.00

Total Value Incline Shaft and Drifts - \$ 40357.80

No. 6 Open Cut 5 x 13 x 10 ft high brs from Cor No 1 N 52° 43' W  
561.2 ft. Value 50.00  
A 1/5 interest in Incline Shaft & Drifts, No. 6 8071.56  
on the Copper Peak lode. ( 13 )

A 1/4 interest in Main Tunnel, No. 8 on the Eagle lode, \$ 2575.00

Total improvements upon and allotted to  
Copper Peak Lode - - - - - \$11796.56

YORK

No. 1 Discovery shaft 4 x 6 x 10 ft deep brs from E. E. C.  
Location N 58° 53' W 225.0 ft

No. 2 Value - - - - - \$ 50.00

Open Cut 8 x 24 x 30 ft high brg S 25° W the mouth of which  
brs from Cor No 1 N 51° 10' W 168.1 ft

Value - - - - - \$ 400.00

A 1/5 interest in Incline Shaft and Drifts, \$8071.56  
No. 5 on the Copper Peak lode.

\$8521.56

GOLDEN PEAK NO 2

No. 2 Open cut 5 x 10 x 11 ft high with tunnel at face 4 x 6 x  
14 ft long, the mouth of the open cut brs from Cor No 4  
S 67° 13' W 359.1 ft Value - - - - - \$ 150.00

No. 1 Discovery Cut 6 x 10 x 13 ft high the mouth of which  
brs from E E C location N 58° 38' W 79.7 ft

Value - - - - - \$ 50.00

No. 3 Open cut 6 x 14 x 10 ft high with tunnel at face 4 x 6 x  
9 ft long, the mouth of the open cut brs from Cor No 4  
S 61° 48' W 396.7 ft Value - - - - - \$ 100.00

A 1/5 interest in incline shaft and drifts, \$ 8071.56  
No. 5 on the Copper Peak lode,

A 1/4 interest in Main Tunnel, No. 8 on the Eagle lode, \$ 2575.00

Total improvements upon and allotted  
to Golden Peak No. 2 Lode \$10946.56

The reasons for allotting the value of the Incline shaft and its drifts, <sup>No. 5 on the Copper Peak lode,</sup> equally to the five claims of this survey are that the above named workings are centrally located with reference to the five claims. The claims are so situated that the work in the incline shaft with its drifts is the most economical development work and tends to benefit all the claims of this survey equally. Drifts can be run from the various levels toward and into the York Lode more economically than by shaft sinking, several drifts have already been started in that direction which would tend to develop the York Lode in depth. The main tunnel, <sup>No. 8 on the Eagle lode,</sup> is so situated that the work done in it tends to develop the Eagle, Eagle No2, Copper Peak and Golden Peak No 2 Lodes all of this survey, but not the York lode, as the general trend of said tunnel is away from the York lode.

OTHER IMPROVEMENTS

York Lode

Store 16.5' x 18.5', the N. E. Cor of which brs from Cor No 4 N 71° 37' W 894.8 ft.

Copper Peak Lode

~~No. 7~~ Building 10' x 11', the N W Cor of which brs from cor no 3, S 43° 23' W 310.8 ft.

~~No. 8~~ Building 14 x 21 ft, the N W Cor of which brs from

Cor No 3, S 41° 28' W 295.5 ft.

No. 9 Building 10 x 12 ft, the N W Cor of which brs from  
Cor No 3, S 36° 36' W 281.0 ft.

No. 10 Building 20 x 48 the N W Cor of which brs from  
Cor No 3, S 32° 18' W 291.6 ft.

Eagle No. 2 lode:

Open cut 6x12x17 ft. long, the mouth of which brs. from  
Cor.No.2, N.46° 27' E. 284.2 ft.

#### ADJOINING CLAIMS.

North, Grand Central Lode, unsurveyed, owned by the  
applicant herein.

West, Survey No 2871, Hidden Treasure Lode, owned by C.  
Young

East and South, claims and claimants unknown.

Open cut 12x13x17 ft. long, with a shaft at mouth 5x7  
x10 ft. deep, the mouth of the open cut bears from Cor.

No.1 N.78°10' W. 173.4 ft.

Open cut 4x10x14 ft. long, the mouth of which bears from

Cor.No.1 N.64°40' W.389.5 ft.

#### LOCATION.

This group is situated in the Old Hat Mining District,

Pima County, Arizona, in Secs. 16 and 17, unsurveyed,

Tp 11 S, R 16 E, G & S R B & M, in the Coronado National  
Forest.

#### INSTRUMENT

This survey was made with a C L Berger and Sons No 1 C  
transit. The courses were deflected from the true meridian  
as determined by a Solar observation. The distances were  
measured with a 300 foot steel tape. Magnetic variation  
13° 30' E at all corners.

#### REPORT

Hidden Treasure Lode, Survey No 2871, I find that the line  
4 - 5 to be correct in distance and bearing and find the  
tie to U S L M No 2871 to be correct. Cors 4 and 5 are  
pine posts 4 ins in diameter and scribed.

The Northwest Corner of Section 21, T 11 S, R 16 E, is a  
garnet rock set in the ground measuring 8 x 9 x 6 ins  
high. It has III<sup>1/2</sup> chiselled on the south side and IIII  
on the east side. There is no monument near the corner  
but there are bearing trees scribed.

U S L M No 2871 is a granite rock 18 x 19 x 21 ins high  
with x U S L M 2871 chiselled on it. Near it is a monument  
of rocks 4 ft high with a 4 ft base in which I placed a  
mesal pole 6 ins in diameter and 14 ft high.

The discrepancies between the claims as monumented on the  
ground and as monumented in the location notices are due



to errors in the latter.

The Final Oaths of Assistants were sworn to before me because the nearest Notary Public was at Oracle a distance of 18 miles by trail from the Camp.

*Ralph L. Motz*

U. S. Mineral Surveyor.

Dated at Bisbee, Arizona.

November 12, 1912.

# FINAL OATHS FOR SURVEYS.

## LIST OF NAMES.

A list of the names of the individuals employed by Ralph L. Motz  
 United States ~~Deputy~~ Mineral Surveyor, to assist in running, measuring, and marking the lines, corners, and  
 boundaries described in the foregoing field notes of the survey of the mining claim of  
Copper Queen Consolidated Mining Company  
 known as the Eagle, Eagle No 2, Copper Peak, York Golden Peak No.2.  
 and showing the respective capacities in which they acted.

H. M. Smith., Chainman.  
 \_\_\_\_\_, Chainman.  
Silberio Padillo, Axman.  
 \_\_\_\_\_, Flagman.

## FINAL OATHS OF ASSISTANTS.

We, H. M. Smith.  
 and Silberio Padillo, do solemnly swear that we assisted  
Ralph L. Motz, United States ~~Deputy~~ Mineral Surveyor, in marking the corners and surveying  
 the boundaries of the mining claim of  
Copper Queen Consolidated Mining Company  
 known as the Eagle, Eagle No 2, Copper Peak, York Golden Peak No 2.  
 represented in the foregoing field notes as having been surveyed by said deputy mineral surveyor and under his  
 direction; and that said survey has been in all respects, to the best of our knowledge and belief, faithfully and  
 correctly executed, and the corner and boundary monuments established according to law and the instructions  
 furnished by the United States Surveyor-General for Arizona

H M Smith, Chainman.  
 \_\_\_\_\_, Chainman.  
Silberio Padillo, Axman.  
 \_\_\_\_\_, Flagman.

Subscribed and sworn to by the above-named persons before me this 16<sup>th</sup>  
 day of September, 1912

Ralph L. Motz  
 U.S. Mineral Surveyor.

FINAL OATH OF U. S. ~~DEPUTY~~ MINERAL SURVEYOR

I, Ralph L. Motz, U. S. ~~Deputy~~ Mineral Surveyor, do solemnly swear that, in pursuance of instructions received from the United States Surveyor General for the State of Arizona, dated August 30, 1912, I have, in strict conformity to the laws of the United States, the official regulations and instructions thereunder, and the instructions of said Surveyor General, faithfully and correctly executed the survey of the Mining Claim of Copper Queen Consolidated Mining Company, known as the Eagle, Eagle No. 2, Copper Peak, York Golden Peak No.2, situate in Old Hat Mining District, Pima County, Arizona, in Sections 16&17 Uns., Township No. 11 S, Range No. 16 E, G & S R B & M, and designated as Survey No. 3017, as represented in the foregoing field notes, which accurately show the boundaries of said mining claim as distinctly marked by monuments on the ground, and described in the attached copy of the location certificate, which was received by me from the Surveyor General with said instructions, and that all the corners of said survey have been established and perpetuated in strict accordance with the law, official regulations and instructions thereunder; and I do further solemnly swear that the foregoing are the true and original field notes of said survey and my report therein, and that the labor expended and improvements made upon said mining claim by claimant or its grantors are as therein fully stated, and that the character, extent, location and itemized value thereof are specified therein with particularity and full detail, and that no portion of said labor or improvements so credited to this claim has been included in the estimate of expenditures upon any other claim.

Ralph L. Motz  
U. S. ~~Deputy~~ Mineral Surveyor.

Subscribed and sworn to by the said Ralph L. Motz  
U. S. ~~Deputy~~ Mineral Surveyor, before me J. W. Ross, Notary  
Public this 28th  
day of September, 1912.

JW Ross  
Notary Public  
In and for the County of Cochise  
State of Arizona.

My Commission expires July 31, 1916.

## AMENDED NOTICE OF MINING LOCATION.

AUG 29 1912

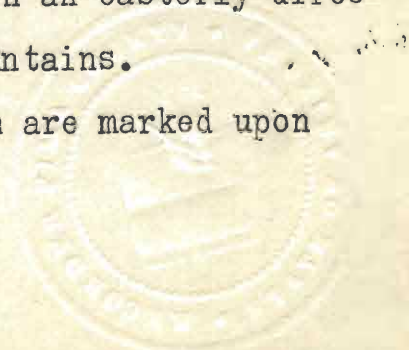
TO ALL WHOM IT MAY CONCERN: This mining claim, the name of which is the EAGLE mining claim, situated on lands belonging to the United States of America, and in which there are valuable mineral deposits, was entered upon and located for the purpose of exploration and purchase by F. GEESAMAN, the undersigned, a citizen of the United States and of the State of Arizona, on the first day of January, 1891.

The length of this claim is Fifteen Hundred (1500) linear feet on the vein or lode bearing precious metals, with all dips, spurs, angles and variations, and I claim Fourteen Hundred Seventy (1470) feet in a northwesterly direction, and Thirty (30) feet in a southeasterly direction from the mouth of the discovery tunnel, at which discovery tunnel this notice is posted, lengthwise of the claim, together with surface ground Three Hundred (300) feet in width on each side of the center of said claim, and all veins, lodes and <sup>with-</sup> ledges/in the lines of said claim, with their dips, spurs, angles and variations.

The general course of this claim is from the northwesterly to the southeasterly.

The claim is situated and located in the Old Hat Mining District, in Pima County, Arizona, on the eastern slope of the Santa Catalina Mountains, and adjoins and runs parallel with the northeasterly side line of the EAGLE No. 2 mining claim, and also adjoins the northwesterly end line of the COPPER PEAK mining claim, in said district; and is about one mile in an easterly direction from Marble Peak in said Santa Catalina Mountains.

The surface boundaries of said claim are marked upon the ground, and are as follows:



STATE OF ARIZONA, }  
 COUNTY OF PIMA. } ss.

I, ..... P. E. Howell ..... County Recorder in and for the  
 County of Pima, do hereby certify that the above and foregoing is a full, true and correct copy of the  
 Amended Location Notice of the EAGLE mining claim, located by  
 F. Geesaman on July 13, 1912.

as appears of record now in my office in Book RR Records of Mines pages 291

IN WITNESS WHEREOF, I have hereunto set my  
 hand and affixed my official seal, at my office  
 in Tucson, this 27th day of

July, A. D. 1912

*P. E. Howell*

County Recorder of Pima County,  
 Arizona.

Beginning at a point in an easterly direction about Thirty (30) feet from the mouth of the discovery tunnel, said point being marked by a monument of stones, and being in the center of the southeasterly end line of said claim; thence southwesterly Three Hundred (300) feet to a monument of stones at the southerly corner of said claim; thence northwesterly Seven Hundred Fifty (750) feet to a monument of stones at the center of the southwesterly side line of said claim; thence northwesterly Seven Hundred Fifty (750) feet to a monument of stones at the westerly corner of said claim; thence northeasterly Three Hundred (300) feet to a monument of stones at the center of the northwesterly end line of said claim; thence northeasterly Three Hundred (300) feet to a monument of stones at the northerly corner of said claim; thence southeasterly Seven Hundred Fifty (750) feet to a monument of stones at the center of the northeasterly side line of said claim; thence southeasterly Seven Hundred Fifty (750) feet to a monument of stones at the easterly corner of said claim; thence southwesterly Three Hundred (300) feet to the place of beginning.

All done under the provisions of Chapter VI of Title XXXII of the Revised Statutes of the United States, and of Title LXVII of the Revised Statutes of Arizona, 1901, and laws supplemental thereto and amendatory thereof.

This is an amended location notice of the EAGLE mining claim located by the undersigned, F. Geesaman, on the first day of January, 1891, and recorded in Book BB, Records of Mines, at page 601, in the office of the County Recorder of Pima County, Arizona, to which reference is hereby made; and this amended notice is made, posted and filed without waiver of any previous rights for the purpose of correcting and making more specific the boundaries and description of said claim as originally located upon the ground.

Date of original location January 1, 1891.

Date of this amended notice of location July 13th, 1912.

Dated and posted on the ground this 13th day of July, 1912.

F. Geesaman

Filed and recorded at request of Ellinwood & Ross, July 23 A. D. 1912 at 9 A. M.

P. E. Howell County Recorder

By M. Wilkerson Deputy.

Recorded Book RR. Records of Mines, page 291, Pima Co., Arizona.

## AMENDED NOTICE OF MINING LOCATION.

AUG. 29. 1912

TO ALL WHOM IT MAY CONCERN: This mining claim, the name of which is EAGLE No. 2 mining claim, situate on lands belonging to the United States of America, and in which there are valuable mineral deposits, was entered upon and located for the purpose of exploration and purchase by F. GEESAMAN, the undersigned, a citizen of the United States and of the State of Arizona, on the first day of January, Nineteen Hundred and Three.

The length of this claim is fifteen hundred (1500) linear feet on the vein or lode bearing precious metals, with all dips, spurs, angles and variations, and I claim thirteen hundred and fifteen (1315) feet in a north-westerly direction and one hundred and eighty-five (185) feet in a south-easterly direction from the center of the discovery cut, at which discovery cut this notice is posted, lengthwise of the claim, together with surface ground three hundred (300) feet in width on each side of the center of said claim, and all veins, lodes and ledges within the lines of said claim, with their dips, spurs, angles and variations.

The general course of said claim is from the north-westerly to the south-easterly.

The claim is situated and located in the Old Hat Mining District, in Pima County, Arizona, on the eastern slope of the Santa Catalina Mountains, adjoining and running parallel with the south-westerly side line of the EAGLE mining claim and also adjoining the north-westerly end line of the GOLDEN PEAK No. 2 mining claim, in said district.

This claim was located as abandoned property and was formerly known as the Lafayette mining claim.

The surface boundaries of said claim are marked upon the ground and are as follows:

Beginning at a point in a south-easterly direction about One hundred and eighty-five (185) feet from the center of the discovery cut, said point being marked by a monument of stones, and being in the center of the south-easterly end line of said claim; thence south-westerly three hundred (300) feet to a monument of stones at the southerly corner of said claim; thence north-westerly seven hundred fifty (750) feet to a monument of stones at the center of the south-westerly side line of claim; thence north-westerly seven hundred fifty (750) feet to a monument of stones at the westerly corner of said claim; thence north-easterly three hundred (300) feet to a monument of stones at the center of the north-westerly end line of said claim; thence north-easterly three hundred (300) feet to a monument of stones at the northerly corner of said claim; thence south-easterly seven hundred (750) feet to a monument of stones at the center of the north-easterly side line of said claim; thence south-easterly seven hundred fifty (750) feet to a monument of stones at the easterly corner of said claim; thence south-westerly three hundred (300) feet to the place of beginning.

All done under the provisions of Chapter VI, of Title XXXII, of the Revised Statutes of the United States, and of Title LXVII, of the Revised Statutes of Arizona, 1901, and laws supplemental thereto<sup>and</sup> amendatory thereof.

This is an amended location notice of EAGLE No. 2 mining claim located by the undersigned, F. GEESAMAN, and FRANK HEILEY, on the first day of January, Nineteen Hundred and Three, and recorded in Book II, Records of Mines, at page 592, in the office of the County Recorder of Pima County, Arizona, to which reference is hereby made, (the interest of said Heiley having been thereafter acquired by deed by said Geesaman): and this amended notice is made, posted and filed without waiver of any previous rights for the purpose of correcting and making more specific the boundaries and description of said claim as originally located upon the ground.

Date of original location, January 1, 1903.

Date of this amended notice of location, July 13th, 1912.

Dated and posted on the ground this 13th day of July, 1912.

F. Geesaman

Filed and recorded at request of Ellinwood & Ross, July 23, 1912 at 9 A.M.

P. E. Howell County Recorder  
By M. J. Berkerson Deputy.

Recorded Book RR, Records of Mines, page 293,

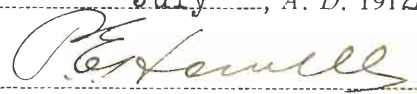


STATE OF ARIZONA, }  
COUNTY OF PIMA. } ss.

I, ..... P. E. Howell ..... County Recorder in and for the  
County of Pima, do hereby certify that the above and foregoing is a full, true and correct copy... of the...  
Amended Location Notice of the Eagle No. 2 mining claim,  
located by F. Geesaman, on July 13, 1912,

.....  
as appears of record now in my office in Book R.R. Records of Mines Pages 293.

IN WITNESS WHEREOF, I have hereunto set my  
hand and affixed my official seal, at my office  
in Tucson, this 27th ..... day of  
July, A. D. 1912.

  
.....  
County Recorder of Pima County,  
Arizona.

## AMENDED NOTICE OF MINING LOCATION.

AUG. 29. 1912

TO ALL WHOM IT MAY CONCERN: This mining claim, the name of which is the COPPER PEAK mining claim, situate on lands belonging to the United States of America, and in which there are valuable mineral deposits, was entered upon and located for the purpose of exploration and purchase by F. GEESAMAN, the undersigned, a citizen of the United States and of the State of Arizona, on the second day of March, 1889.

The length of this claim is Fifteen Hundred (1500) linear feet on the vein or lode bearing precious metals with all dips, spurs, angles and variations, and I claim Seventy (70) feet in a northwesterly direction and Fourteen Hundred thirty (1430) feet in a southeasterly direction from the mouth of the discovery tunnel, at which discovery tunnel this notice is posted, lengthwise of the claim, together with surface ground Three Hundred (300) feet in width on each side of the center of said claim, and all veins, lodes and ledges within the lines of said claim, with their dips, spurs, angles and variations.

The general course of said claim is from the north-westerly to the southeasterly.

This claim is situated and located in the Old Hat mining district in Pima County, Arizona, on the easterly slope of the Santa Catalina Mountains, about one mile easterly from Marble Peak in said Santa Catalina Mountains, and is located as abandoned property, having been formerly known as the Golden Peak mining claim.

The surface boundaries of said claim are marked upon the ground, and are as follows:



Beginning at a monument of stones in a northerly direction about Seventy (70) feet from the mouth of the discovery tunnel, being in the center of the north-westerly end line of said claim; thence northeasterly Three Hundred (300) feet to a monument of stones at the northerly corner of said claim; thence southeasterly Seven Hundred Fifty (750) feet to a monument of stones at the center of the northeasterly side line of said claim; thence southeasterly Seven Hundred Fifty (750) feet to a monument of stones at the easterly corner of said claim; thence southwesterly Three Hundred (300) feet to a monument of stones at the center of the southeasterly end line of said claim; thence southwesterly Three Hundred (300) feet to a monument of stones at the southerly corner of said claim; thence northwesterly Seven Hundred Fifty (750) feet to a monument of stones at the center of the southwesterly side line of said claim; thence northwesterly Seven Hundred Fifty (750) feet to a monument of stones at the westerly corner of said claim; thence northeasterly Three Hundred (300) feet to a monument of stones and the place of beginning.

All done under the provisions of Chapter VI of Title XXXII of the Revised Statutes of the United States, and Title LXVII of the Revised Statutes of Arizona, 1901, and Acts amendatory thereof and supplementary thereto.

This is an amended location notice of the COPPER PEAK mining claim, located by the undersigned, F. GEESAMAN, on the second day of March, 1889, and recorded in Book AA, Records of Mines, at page 412, in the office of the County Recorder of Pima County, Arizona, to which reference is hereby made; and this amended location notice is made, posted and filed without waiver of any previous rights, for the purpose for correcting and making more specific the boundaries and description of said claim as

originally located upon the ground.

Date of original location March 2nd, 1889.

Date of this amended notice of location July 13th, 1912.

Dated and posted on the ground this 13th day of July, 1912.

F. Geesaman

Filed and recorded at request of Ellinwood & Ross, July 23 A. D.  
1912 at 9 A. M.

P. E. Howell County Recorder

By M. Wilkerson Deputy

Recorded Book R.R. Records of Mines, page 290.



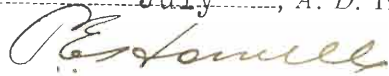
STATE OF ARIZONA, }  
COUNTY OF PIMA. } ss.

I, ..... P. E. Howell ..... County Recorder in and for the  
County of Pima, do hereby certify that the above and foregoing is a full, true and correct copy of the  
Amended Location Notice of the COPPER PEAK mining claim, located  
by F. Geesaman, on July 13, 1912,

as appears of record now in my office in Book RR Records of Mines Pages 290

IN WITNESS WHEREOF, I have hereunto set my  
hand and affixed my official seal, at my office  
in Tucson, this 27th day of

July, A. D. 1912



County Recorder of Pima County,  
Arizona.

STATE OF ARIZONA, }  
COUNTY OF PIMA. } ss.

I, ..... P. E. Howell ..... County Recorder in and for the  
County of Pima, do hereby certify that the above and foregoing is a full, true and correct copy of the  
Amended Location Notice of the York Mining Claim, located by  
F. Geesaman, on July 13, 1912.

as appears of record now in my office in Book RR Records of Mines Pages 289

IN WITNESS WHEREOF, I have hereunto set my  
hand and affixed my official seal, at my office  
in Tucson, this 27th ..... day of  
July ..... A. D. 1912



County Recorder of Pima County,  
Arizona.

AMENDED NOTICE OF MINING LOCATION.

AUG 29 1912

TO ALL WHOM IT MAY CONCERN: This mining claim, the name of which is the YORK mining claim, situate on lands belonging to the United States of America, and in which there are valuable mineral deposits, was entered upon and located for the purpose of exploration and purchase by F. Geesaman, the undersigned, a citizen of the United States and of the State of Arizona, on the first day of January, Nineteen Hundred.

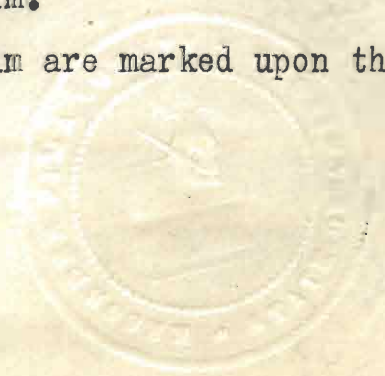
The length of this claim of fifteen hundred (1500) linear feet on the vein or lode bearing precious metals, with all dips, spurs, angles and variations, and I claim two hundred and twenty-five (225) feet in a south-easterly direction and twelve hundred and seventy-five (1275) feet in a north-westerly direction, from the center of the discovery shaft, at which discovery shaft this notice is posted, lengthwise of the claim, together with surface ground three hundred (300) feet in width on each side of the center of said claim, and all veins, lodes and ledges within the lines of said claim, with their dips, spurs, angles and variations.

The general course of said claim is from the north-westerly to the south-easterly.

The claim is situated and located in the Old Hat Mining District, in Pima County, Arizona, about one (1) mile in an easterly direction from Marble Peak, in the Santa Catalina Mountains, and adjoining the north-easterly side line of the Copper Peak mining claim.

A portion of this claim is located as abandoned property and was formerly known as the Orient mining claim.

The surface boundaries of said claim are marked upon the ground and are as follows:



Beginning at a point in a south-easterly direction about two hundred twenty-five (225) feet from the center of the discovery shaft, being the center of the south-easterly end line of said claim; thence south-westerly three hundred (300) feet to a monument of stones at the southerly corner of said claim; thence north-westerly seven hundred fifty (750) feet to a monument of stones at the center of the south-westerly side line of said claim; thence north-westerly seven hundred fifty (750) feet to a monument of stones at the westerly corner of said claim; thence north-easterly three hundred (300) feet to a monument of stones at the center of the north-westerly end line of said claim; thence north-easterly three hundred (300) feet to a monument of stones at the northerly corner of said claim; thence south-easterly seven hundred fifty (750) feet to a monument of stones at the center of the north-easterly side line of said claim; thence south-easterly seven hundred fifty (750) feet to a monument of stones at the easterly corner of said claim; thence south-westerly three hundred (300) feet to the place of beginning.

All done under the provisions of Chapter VI, of Title XXXII, of the Revised Statutes of the United States, and of an Act of the General Assembly of Arizona, entitled "An Act to Revise and Codify the Laws of the Territory of Arizona, approved March 16, 1901."

This is an amended location notice of the YORK mining claim, located by the undersigned, F. GEESAMAN, on the first day of January Nineteen Hundred, and recorded in book G.G., Records of Mines, at page 646, in the office of the County Recorder of Pima County, Arizona, to which reference is hereby made; and this amended location notice is made, posted and filed without waiver of any previous rights for the purpose of correcting and making more specific the boundaries and description of said claim as originally located upon the ground.

Date of original location, January 1, 1900.

Date of this amended notice of location, July 13th, 1912.

Dated and posted on the ground this 13th day of July, 1912

F. Geesaman.

Filed and recorded at request of Ellinwood & Ross, July 23 A. D.  
1912 at 9 A. M.

P. E. Howell County Recorder  
By M. Wilkerson Deputy.

Book R.R., Records of Mines, page 289.



## AMENDED NOTICE OF MINING LOCATION.

AUG. 29. 1912

TO ALL WHOM IT MAY CONCERN: This mining claim, the name of which is GOLDEN PEAK No. 2 mining claim, situate on lands belonging to the United States of America, and in which there are valuable mineral deposits, was entered upon and located for the purpose of exploration and purchase by F. GEESAMAN the undersigned, a citizen of the United States and of the State of Arizona, on the twenty-fifth day of April, Eighteen Hundred and Ninety Five.

The length of this claim is fifteen hundred (1500) linear feet on the vein or lode bearing precious metals, with all dips, spurs, angles and variations, and I claim fourteen hundred and twenty (1420) feet in a north-westerly direction and eighty (80) feet in a south-easterly direction from the center of the discovery cut, at which discovery cut this notice is posted, lengthwise of the claim, together with surface ground three hundred (300) feet in width on each side of the center of said claim, and all veins, lodes and ledges within the lines of said claim, with their dips, spurs, angles and variations.

The general course of said claim is from the north-westerly to the south-easterly.

The claim is situated and located in the Old Hat mining district, in Pima County, Arizona, on the eastern slope of the Santa Catalina Mountains, and adjoins and runs parallel with the south-westerly side line of the COPPER PEAK mining claim and also adjoins the south-easterly end line of the EAGLE No. 2 mining claim, in said district.

The surface boundaries of said claim are marked upon the ground and are as follows:

Beginning at a point in a south-easterly direction about eighty (80) feet from the center of the discovery cut, said point being marked by a monument of stones, and being in the center of the south-easterly end line of said claim; thence south-westerly three hundred (300) feet to a monument of stones at the southerly corner of said claim; thence north-westerly seven hundred fifty (750) feet to a monument of stones at the center of the south-westerly side line of claim; thence north-westerly seven hundred fifty (750) feet to a monument of stones at the westerly corner of said claim; thence north-easterly three hundred (300) feet to a monument of stones at the center of the north-westerly end line of said claim; thence north-easterly three hundred (300) feet to a monument of stones at the northerly corner of said claim; thence south-easterly seven hundred fifty (750) feet to a monument of stones at the center of the north-easterly side line of said claim; thence south-easterly seven hundred fifty (750) feet to a monument of stones at the easterly corner of said claim; thence south-westerly three hundred (300) feet to the place of beginning.

All done under the provisions of Chapter VI, of Title XXXII, of the Revised Statutes of the United States, and of Title LXVII, of the Revised Statutes of Arizona, 1901, and laws supplemental thereto and amendatory thereof.

This is an amended location notice of the Golden Peak No. 2 mining claim, located by the undersigned, F. GEESAMAN, on the twenty-fifth day of April, Eighteen Hundred and Ninety Five, and recorded in Book E.E., Records of Mines, at page 521, in the office of the County Recorder of Pima County, Arizona, to which reference is hereby made; and this amended notice is made, posted and filed without waiver of any previous rights for the purpose of correcting and making more specific the boundaries and description of said claim as originally located upon the ground.

Date of original location, April 25, 1895.

Date of this amended notice of location, July 13th, 1912.

Dated and posted on the ground this 13th day of July, 1912.

F. Geesaman

Filed and recorded at request of Ellinwood & Ross, July 23 A.D. 1912 at 9 A. M.

P. E. Howell County Recorder

By M. Wilkerson Deputy.

Recorx

Recorded Book RR. Records of Mines, page 292

STATE OF ARIZONA, }  
COUNTY OF PIMA. } ss.

I, ..... P. E. Howell ..... County Recorder in and for the  
County of Pima, do hereby certify that the above and foregoing is a full, true and correct copy of the  
Amended Location Notice of the GOLDEN PEAK NO. 2 mining claim,  
located by F. Geesaman on July 13, 1912.

as appears of record now in my office in Book RR Records of Mines Pages 292.

IN WITNESS WHEREOF, I have hereunto set my  
hand and affixed my official seal, at my office  
in Tucson, this 27th day of  
July, A. D. 1912.

*P. E. Howell*  
County Recorder of Pima County,  
Arizona.

U. S. SURVEYOR GENERAL'S FINAL CERTIFICATE ON  
FIELD NOTES.

DEPARTMENT OF THE INTERIOR,  
OFFICE OF U. S. SURVEYOR GENERAL,

Phoenix, Arizona,

January 10, 1913.

I, U. S. Surveyor General for Arizona,  
do hereby certify that the foregoing transcript of the Field Notes, return and approval  
of the Survey of the mining claim of

COPPER QUEEN CONSOLIDATED MINING COMPANY

, known as the Eagle, Eagle No. 2, Copper Peak, York, Golden  
Peak No. 2.

, situate in Old Hat

Mining District, Pima County,

Arizona, in Sections 16 & 17, Township No. 11 S.,

Range No. 16 E., and designated as Survey

No. 3017, has been correctly copied from the originals on

file in this office; that said Field Notes furnish such an accurate description of said  
mining claim as will, if incorporated into a patent, serve fully to identify the premises,  
and that such reference is made therein to natural objects or permanent monuments as  
will perpetuate and fix the locus thereof.

And I further certify that five hundred dollars' worth of labor has been expended  
or improvements made upon said mining claims by claimant or its grantors, and

that said improvements consist of 12 cuts, 11 tunnels, 8 shafts and 1  
trench, with 3763.71 ft. of drifts and crosscuts, total value,

\$55707.80. Shaft No. 5 on the Copper Peak lode, with its

workings, is a common improvement for the benefit and develop-

ment of all of the claims in this survey, and an undivided 1/5  
interest therein, value \$3071.56, is therefore properly credited

to each of said claims. Tunnel No. 8 on the Eagle lode is a  
common improvement for all the claims of this survey with the ex-

ception of the York lode, and an undivided 1/4 interest therein,  
value \$2575.00, is therefore properly credited to each the Eagle,  
Eagle No. 2, Copper Peak and Golden Peak No. 2 lodes.

and that no portion of said labor or improvements has been included in the estimate of  
expenditures upon any other claim.

I further certify that the plat thereof, filed in the U. S. Land Office at Phoenix,

Arizona is correct and in conformity with the foregoing Field Notes.

Frank S. Ingalls,

United States Surveyor General for Arizona.

SURVEYOR-GENERAL'S CERTIFICATE OF APPROVAL OF FIELD  
NOTES AND SURVEY OF MINING CLAIM.

**Department of the Interior,**

OFFICE OF U. S. SURVEYOR-GENERAL,

Phoenix, Arizona,

January 10, 1913.

I, U. S. Surveyor-General for Arizona

do hereby certify that the foregoing and hereto attached Field Notes and Return of the Survey of the  
Mining Claim of

COPPER QUEEN CONSOLIDATED MINING COMPANY

, known as the

Eagle, Eagle No. 2, Copper Peak, York, Golden Peak No. 2.

situate in OLD HAT mining district,

PIMA County, ARIZONA

in Sections 16 & 17 Uns., Township No. 11 S., Range No. 16 E.

, designated as Survey No. 3017

executed by Ralph L. Motz, United States Mineral

Surveyor, Sept. 11-16, 1912, 190, under my instructions dated

August 30, 1912, 190, have been critically examined and the necessary cor-

rections and explanations made, and the said Field Notes and Return, and the Survey they describe,

are hereby approved. A true copy of the copy of the location certificate filed by the applicant for

survey is included in the field notes.

*Frank S. Lyall*

U. S. Surveyor-General for Arizona.

## MINERAL SURVEY NO. 3017

## GOLDEN PEAK NO. 2

In reply to your letter of the 18th of October 1918, I find

Line 1-2 N 58° 01' W 1366.1<sup>07 ST</sup> ft.  
 2-3 N 59° 16' E 575.3 ft.  
 3-4 S 58° 38' E 1368.1 ft.  
 4-1 S 58° 49' W 588.4<sup>-39 ST</sup> ft.  
 Tie - S 43° 37' E 1083.67 ft.

## Copper Peak

Line 1-2 N 58° 38' W 1368.1 ft.  
 3-4 S 58° 45' E 1369.5 ft.

## Eagle

Line 1-2 N 61° 06' W 950.3 ft.  
 3-4 S 60° 50' E 947.8 ft.  
 Tie - S 38° 04' 30" E 2289.3 ft.

## Eagle No. 2

Line 1-2 S 59° 16' W 575.3 ft.  
 2-3 N 61° 31' W 1473.0 ft.  
 3-4 N 59° 16' E 591.1 ft.  
 4-1 S 60° 46' 30" E 514.7 ft to Cor No 2 Eagle  
 thence S 61° 06' E 950.3 ft to Cor No 1  
 Tie - S 38° 04' 30" E 2289.3 ft.

*Ralph L. Motz*

U. S. Mineral Surveyor

Subscribed and sworn to by the said Ralph L. Motz, U. S. Mineral Surveyor, before me J. W. Ross, Notary Public, this 1st day of May, 1919.

*JW Ross*

Notary Public, in and for the County of Cochise, State of Arizona.

My commission expires Feb. 21, 1920.

*York & Copper Peak ties do not check the  
 new ties. See letter May 28, 1919*

UNITED STATES DEPARTMENT OF THE INTERIOR 9605 (956)  
BUREAU OF LAND MANAGEMENT M.S. 3017  
ARIZONA STATE OFFICE

---

NOTICE OF CANCELLATION OF MINERAL SURVEY

The EAGLE No. 2 lode, Mineral Survey No. 3017, located in section 17, Township 11 South, Range 16 East, Gila and Salt River Meridian, Arizona, is hereby canceled.

This claim has not been filed with the Arizona State Office, Bureau of Land Management, in accordance with Section 314, 90 STAT. 2769, (43 U.S.C. 1744).

This cancellation was necessitated to clear the record.

The Mineral Survey Plat should be noted as follows:

"EAGLE No. 2 lode, M.S. 3017, was canceled March 2, 2009, by memo 9605 (956) M.S. 3017, which is now a part of the original field notes."

March 2, 2009  
Date

Stephen H. Hansen  
Chief Cadastral Surveyor of Arizona