

FEB 2- 1914

(4-683.)

Mineral Survey No. 3 1 0 5

Lot No. ....

ARIZONA ..... Land District.

FIELD NOTES

OF THE SURVEY OF THE MINING CLAIM OF  
INSPIRATION EXTENSION COPPER COMPANY.

KNOWN AS THE  
COPPER CROWN, TONY JR., BLUE PRINCE, SUNDAY DISCOVERY, LUCKY,  
DALMATIA, LUCKY BILL NO. 2, LAUREL, CEDAR TREE, COPPER LINK.

GLOBE ..... Mining District.

GILA ..... County, ARIZONA,

Sections 22, 23 and 26 Township 1 N., ..... Range 14 E., <sup>Unsurveyed</sup> G. & S.R.  
B. & M., in the Crook National Forest  
Surveyed under instructions dated November 26, 1913.

by Edwin T. Stewart  
U. S. Deputy Mineral Surveyor

Claim located See Location Notices, 1

Survey commenced November 27, 1913.

Survey completed December 10, 1913.

Address;

ALDERMAN & ELLIOTT, GLOBE, ARIZONA, ATTORNEYS FOR CLAIMANT.

Feet.

Mineral Survey No.3105.

Lucky Bill No.2

Beginning at Cor. No.1, identical with S.E. corner of the location and Cor. No.3 Laurel Lode, this survey.

On line 3-4, Cedar Tree lode, this survey.

A redwood post, 4 ft. long, 4 ins. square, with nail at the exact corner, set 22 ins. in the ground, with mound of stone, scribed 1-L B No.2-3105 for this claim, whence

The common corner to sections 19 and 30 on the west boundary of T. 1 N. R. 15 E., G. & S. R. B. & M. bears S. 78°-26'-00" E. 9894.9 ft.

A schist stone 1.6 x 2.0 ft., flush with the ground, chisled cross B R 3105 bears S. 77°-01' W. 23.3 ft.

No other bearings available.

Thence S. 69°-27' W.

Along line 4-3, Cedar Tree lode, this survey.

748.8 To Cor. No.3 of said Cedar Tree lode and Cor. No.4 Dalmatia lode, this survey.

Along line 4-3 of said Dalmatia lode.

1495.1 To Cor. No.2, identical with S.W. corner of the location. On line 4-3 Dalmatia lode, this survey.

A redwood post 4 ft. long, 4 ins. square, with nail at the exact corner, set 24 ins. in the ground, with mound of stone, scribed, 2-L B No.2-3105, whence

A cross on granite in place, about which is chisled B R 3105, bears S. 61°-39' W. 56.15 ft.

No other bearings available.

Thence N.21°-21' W.

300.0 To Southwest End Center monument of the location, from which discovery shaft bears N.69°-27' E. 709.0 ft.

A pine post 4 ft. long, 4 ins. square, with nail at the exact point, set 20 ins. in the ground, with mound of stone, scribed 3105.

599.6 To Cor. No.3, identical with N.W. corner of the location.

A redwood post 4 ft. long, 4 ins. square, with nail at the exact corner, set 24 ins. in the ground with mound of stone, scribed 3-L B No.2-3105, whence

A schist stone 1 x 2 ft., flush with the ground, chisled cross B R 3105, bears N. 63°-00' E. 31.1 ft.

No other bearings available.

Thence N. 69°-27' E.

- 1495.1 To Cor. No.4, identical with N.E. corner of the location. On line 2-3, Laurel lode, this survey, S. 21°-21' E. 125.4 ft. from Cor. No.3.

A redwood post, 4 ft. long, 4 ins. square, with nail at the exact corner, set 24 ins. in the ground, with mound of stone, scribed, 4-L B No.2-3105.

No bearings available.

Thence S. 21°-21' E.

Along line 3-2, Laurel lode, this survey.

- 242.1 To Northwest End Center of said Laurel lode.  
299.6 To Northeast End Center monument of the location.

A pine post, 4 ft. long, 4 ins. square, with nail at the exact point, set 20 ins. in the ground, scribed 3105.

- 599.6 To Cor. No.1, the place of beginning.

#### Dalmatia

Beginning at Cor. No.1, identical with S.E. corner of the location and Cor. No.2, Cedar Tree lode, this survey.

On line 3-4, Lucky lode, this survey.

A redwood post 4 ft. long, 4 ins. square, with nail at exact corner, set 24 ins. in the ground with mound of stone, scribed 1-D-3105, for this claim, whence

The common corner to sections 19 and 30 on the West boundary of T. 1 N. R. 15 E., G. & S. R. B. & M. bears S. 83°-10'-40" E. 10161.4 ft.

No other bearings available.

Thence S. 69°-27' W.

Along line 4-3, Lucky lode, this survey.

- 455.9 To Cor. No.3 of said Lucky lode and intersect line 2-3, Lucky Bill lode, Sur. 2652, S. 85°-44' E. 884.1 ft. from Cor. No.3.
- 1281.5 Intersect lines 3-4 and 2-3 respectively of Lucky Bill and Hunt<sup>e</sup>sville lodes, both of Sur. 2652, S.16°-59' E. 371.8 ft. from Cor. No.3.
- 1495.2 To Cor. No.2, identical with S.W. corner of the location. A redwood post 4 ft. long 4 ins. square with nail at the exact corner, set 24 ins. in the ground with mound of stone, scribed 2-D-3105, whence  
A schist stone 3 x 4 x 4 ft., chisled cross B R 3105, bears West 85.8 ft.  
No other bearings available.  
Thence N. 30°-44'W.
- 296.3 To Southwest End Center monument of the location, from which discovery shaft bears N.69°-27' E. 1401.2 ft. A pine post, 4 ft. long, 4 ins. square, with nail at the exact point, set 18 ins. in the ground with mound of stone, scribed 3105.
- 521.25 Intersect line 3-4, Hunt<sup>e</sup>sville lode, Sur. 2652, N.87°-12' W. 358.25 ft. from Cor. No.3.
- 598.1 To Cor. No.3, identical with N.W. corner of the location. A redwood post 4 ft. long, 4 ins. square, with nail at the exact corner, set 24 ins. in the ground, with mound of stone, scribed 3-D-3105, whence  
A dacite boulder 3 x 4 x 6 ft. out of the ground, chisled cross B R 3105 bears S. 80°-35' W. 18.4 ft.  
No other bearings available.  
Thence N.69°-27' E.
- 748.9 To Cor. No.2, Lucky Bill No.2 lode, this survey. Along line 2-1 of said Lucky Bill No.2 lode
- 1495.2 To Cor. No.4, identical with N.E. corner of the location, and Cor. No.3, Cedar Tree lode, this survey. On line 1-2, Lucky Bill No.2 lode, this survey.

A redwood post 4 ft. long 4 ins. square, with nail at the exact corner, set 24 ins. in the ground, scribed 4-D-3105, for this claim.

No bearings available.

Thence S.  $30^{\circ}-44'E$ .

Along line 3-2, Cedar Tree lode, this survey.

301.8 To Northeast End Center monument of the location, and Southwest End Center of said Cedar Tree lode.

A pine post 4 ft. long, 4 ins. square, with nail at the exact point, set 24 ins. in the ground, with mound of stone, scribed 3105.

598.1 To Cor. No. 1, the place of beginning.

Cedar Tree

Beginning at Cor. No.1, identical with S.E. corner of the location.

At the intersection of line 1-2, Laurel lode, with line 3-4, Copper Link lode, both of this survey, S.  $76^{\circ}-03'E$ . 1039.4 ft. from Cor. No.2 of said Laurel lode.

A redwood post 4 ft. long, 4 ins. square, with nail at the exact corner, set 24 ins. in the ground, with mound of stone, scribed 1-C T-3105, whence

The common corner to sections 19 and 30 on the West boundary of T. 1 N., R. 15 E., G. & S. R. B. & M. bears S.  $78^{\circ}-42'-50''E$ . 8856.6 ft.

No other bearings available.

Thence S.  $69^{\circ}-27'W$ .

Along line 4-3, Copper Link lode, this survey

928.3 To Cor. No.3 of said Copper Link lode and Cor. No.4 Sunday Discovery lode, also of this survey.

Along line 4-3 of said Sunday Discovery lode.

1176.3 To North End Center of said Sunday Discovery lode.

1410.1 To Cor. No.3 of said Sunday Discovery lode and Cor. No.4, Lucky lode, also of this survey.

Along line 4-3 of said Lucky lode.

1499.7 To Cor. No.2, identical with S.W. corner of the location

and Cor. No.1, Dalmatia lode, this survey.

On line 3-4, Lucky lode, this survey.

A redwood post, previously described, to which I add  
2-C T, for this claim.

Thence N.30°-44'W.

Along line 1-4, Dalmatia lode, this survey.

296.3 To Southwest End Center monument of the location and  
Northeast End Center of said Dalmatia lode, from which  
discovery shaft bears N.69°-27' E. 620.7 ft.

A pine post previously described.

598.1 To Cor. No.3, identical with N.W. corner of the location  
and Cor. No.4 of said Dalmatia lode.

On line 1-2, Lucky Bill No.2 lode, this survey.

A redwood post, previously described, to which I add  
3-C T for this claim.

Thence N.69°-27'E.

Along line 2-1, Lucky Bill No.2 lode, this survey.

748.8 To Cor. No.1 of said Lucky Bill No.2 lode and Cor. No.2,  
Laurel lode, this survey.

1499.7 To Cor. No.4, identical with N.E. corner of the location.

A redwood post 4 ft. long 4 ins. square, with nail at the  
exact corner, set 26 ins. in the ground, with mound of  
stone, scribed 4-C T-3105, whence

A cross on schist in place, about which is chisled  
B R 3105, bears S. 31°-43' E. 25.1 ft.

No other bearings available.

Thence S.30°-44' E.

301.8 To Northeast End Center monument of the location.

A pine post, 4 ft. long, 4 ins. square, with nail at the  
exact point, set 18 ins. in the ground with mound of  
stone, scribed 3105.

598.1 To corner No.1, the place of beginning.

Laurel

Beginning at Cor. No.1, identical with S.E. corner of the  
location.

A redwood post, 4 ft. long 4 ins. square, with nail at the exact corner, set 24 ins. in the ground with mound of stone, scribed 1-L-3105, whence

The common corner to sections 19 and 30 on the West boundary of T. 1 N. R. 15 E., G. & S. R. B. & M. bears S.  $78^{\circ}-51'-30''$  E. 8396.7 ft.

No other bearings available.

Thence N.  $76^{\circ}-03'$  W.

460.4 To Cor. No.1, Cedar Tree lode, this survey and intersect line 3-4 Copper Link lode, this survey, S.  $69^{\circ}-27'$  W. 569.6 ft. from Cor. No.4.

1499.8 To Cor. No.2, identical with S.W. corner of the location and Cor. No.1, Lucky Bill No.2 lode, this survey.

On line 3-4, Cedar Tree lode, this survey, S.  $69^{\circ}-27'$  W.

750.9 ft. from Cor. No.4, from which corner, Cor.No.1 of said Cedar Tree lode bears S.  $30^{\circ}-44'$  E. 598.1 ft.

A redwood post previously described, to which I add 2-L for this claim.

Thence N.  $21^{\circ}-21'$  W.

Along line 1-4, Lucky Bill No.2 lode, this survey.

300.0 To Northeast End Center of said Lucky Bill No.2 lode.

367.5 To Northwest End Center monument of the location, from which the discovery shaft bears S.  $76^{\circ}-03'$  E. 1256.2 ft.

A pine post 4 ft. long, 4 ins. square, with nail at the exact point, set 24 ins. in the ground, scribed 3105.

599.6 To Cor. No.4 of said Lucky Bill No.2 lode.

725.0 To Cor. No.3, identical with N.W. corner of the location.

A redwood post, 4 ft. long, 4 ins. square, with nail at the exact corner, set 24 ins. in the ground with mound of stone, scribed 3-L-3105, whence

A cross on schist in place, about which is chisled

B R 3105, bears S.  $43^{\circ}-19'$  E. 26.7 ft.

No other bearings available.

Thence S.76°-03'E.

1499.8 To Cor. No.4, identical with N.E. corner of the location.

A redwood post 4 ft. long, 4 ins. square, with nail at the exact corner, set 24 ins. in the ground with mound of stone, scribed 4-L-3105, whence

A schist stone showing 2.5 x 3 x 1.5 ft. out of the ground, chisled cross B R 3105 bears S. 40°-50' E. 38.0 ft.

No other bearings available.

Thence S.21°-21'E.

367.5 To Southeast End Center monument of the location.

A pine post 4 ft. long, 4 ins. square with nail at the exact point, set 18 ins. in the ground, with mound of stone, scribed 3105.

464.2 Intersect line 3-4, Copper Link lode, this survey, S. 69°-27' W. 193.8 ft. from Cor. No.4.

725.0 To Cor. No.1, the place of beginning.

Lucky

Beginning at Cor. No.1, identical with S.E. corner of the location and Cor. No.2, Lucky Bill lode, Sur.2652.

On line 2-3, Sunday Discovery lode, this survey.

A redwood post, 4 ins. square, with nail at the exact corner, showing 3 ft. out of the ground, with mound of stone, scribed 2-2652-L B to which I add 1-L-3105 for this claim, whence

The common corner to sections 19 and 30 on the West boundary of T. 1 N., R. 15 E., G. & S. R. B. & M. bears S. 84°-14'-00" E. 9984.3 ft.

A cedar tree, 6 ins. in diameter, blazed and scribed cross B T-2-2652, bears S. 32°-13' W. 92.8 ft.

No other bearings available.

Thence S.69°-27' W.

545.5 To Cor. No.2, identical with S.W. corner of the location.



A redwood post 4 ft. long 4 ins. square with nail at the exact corner, set 24 ins. in the ground with mound of stone, scribed 2-L-3105.

No bearings available.

Thence N.  $16^{\circ}-59'$  W.

122.9 To Southwest End Center monument of the location, from which the discovery shaft bears N.  $69^{\circ}-27'$  E. 534.4 ft. A pine post 3.5 ft. long, 4 ins. square, with nail at the exact point, set 24 ins. in the ground with mound of stone, scribed 3105.

245.8 To Cor. No.3, identical with N.W. corner of the location. At the intersection of line 1-2, Dalmatia lode, this survey, with line 2-3, Lucky Bill lode, Sur. 2652, N.  $85^{\circ}-44'$  W. 584.3 ft. from Cor. No. 2 of said Lucky Bill lode.

No bearings available.

Thence N.  $69^{\circ}-27'$  E.

Along line 2-1, Dalmatia lode, this survey.

455.9 To Cor. No. 1 of said Dalmatia lode and Cor. No.2, Cedar Tree lode, this survey.

Along line 2-1 of said Cedar Tree lode.

545.5 To Cor. No.4, identical with N.E. corner of the location and Cor. No.3, Sunday Discovery lode, this survey.

On line 1-2, Cedar Tree lode, this survey.

A redwood post 4 ft. long 4 ins. square with nail at the exact corner, set 24 ins. in the ground, with mound of stone, scribed 4-L-3105, for this claim.

No bearings available.

Thence S.  $16^{\circ}-59'$  E.

Along line 3-2, Sunday Discovery lode, this survey.

122.9 To Northeast End Center monument of the location.

A pine post, 4 ft. long 4 ins. square, with nail at the exact point, set 24 ins. in the ground with mound of stone, scribed 3105.

245.8 To Cor. No.1, the place of beginning.

Sunday Discovery

Beginning at Cor.. No.1, identical with S.E. corner of the location, Cor. No.2, Copper Crown lode and Cor. No.5 Blue Prince lode, both of this survey.

On line 3-4, Deadwood lode, Survey 2774, S. 06°-51' E. 275.1 ft. from Cor. No.3.

A redwood post 4 ft. long 4 ins. square, with nail at the exact corner, set 24 ins. in the ground with mound of stone, scribed 1-S D-3105 for this claim, whence

The common corner to sections 19 and 30 on the West boundary of T. 1 N., R. 15 E., G. & S. R. B. & M. bears S. 88°-35'-40" E. 9342.3 ft.

No other bearings available.

Thence S. 69°-27' W.

109.0 To South End Center monument of the location, from which discovery shaft bears N. 16°-59' W. 688.0 ft.

A pine post 4 ft. long with nail at the exact point, set 20 ins. in the ground with mound of stone, scribed 3105.

342.8 To Cor. No.2, identical with S.W. corner of the location.

A redwood post 4 ft. long 4 ins. square, with nail at the exact corner, set 24 ins. in the ground with mound of stone, scribed 2-S D-3105, whence

No bearings available.

Thence N. 16°-59' W.

337.0 To Cor.. No. 1, Lucky Bill lode, Sur. 2652.

Along line 1-2 of said Lucky Bill lode.

369.0 Wagon road, course east and west.

411.7 Intersect line 2-3, Deadwood lode, Sur. 2774, N.89°-57' W. 408.5 ft. from Cor. No.3.

422.0 Bed of gulch, draining southeasterly.

636.5 To East End Center of said Lucky Bill lode.

935.6 To Cor. No.2 of said Lucky Bill lode, and Cor. No.1 Lucky lode, this survey.

Along line 1-4 of said Lucky lode.

1058.5 To Northeast End Center of said Lucky lode.

1181.4 To Cor. No.3, identical with N.W. corner of the location,  
and Cor. No.4 of said Lucky lode.

On line 1-2, Cedar Tree lode, this survey, N.69°-27' E.

89.6 ft. from Cor. No. 2.

A redwood post, previously described, to which I add  
3-S D for this claim.

Thence N. 69°-27' E.

Along line 2-1, Cedar Tree lode, this survey.

233.8 To North End Center monument of the location.

A pine post 3.5 ft. long, 4 ins. square, with nail at the  
exact point, set 12 ins. in the ground, on bed rock,  
with mound of stone, scribed 3105.

481.8 To Cor. No.4, identical with N.E. corner of the location  
and Cor. No.3, Copper Link lode, this survey.

On line 1-2, Cedar Tree lode, this survey.

A redwood post, 4 ft. long, 4 ins. square, with nail at  
the exact corner, set 24 ins. in the ground, with mound  
of stone, scribed 4-S D-3105, for this claim.

No bearings available.

Thence S. 20°-33' E.

Along line 3-2, Copper Link lode, this survey.

300.0 To Southwest End Center of said Copper Link lode.

599.9 To Cor. No.5, identical with monument of the location,  
Cor. No.2, Copper Link lode, and Cor. No.3, Copper  
Crown lode, both of this survey.

A redwood post, 4 ft. long, 4 ins. square, with nail at  
the exact corner, set 24 ins. in the ground with mound  
of stone, scribed 5-S D-3105, for this claim, whence

A pine tree, 7 ins. in diameter, blazed and scribed  
cross B T-3105, bears S. 31°-25' E. 18.05 ft.

No other bearings available.

Thence S. 0°-24' E.

Along line 3-2, Copper Crown lode, this survey.

308.3 To Southwest End Center of said Copper Crown lode.

504.7 Wagon road, course east and west.

540.7 Bed of gulch, draining southeasterly.

616.7 To Cor. No.1, the place of beginning.

Copper Link

Beginning at Cor. No.1, identical with S.E. corner of the location.

A redwood post, 4 ft. long 4 ins. square, with nail at the exact corner, set 24 ins. in the ground, with mound of stone, scribed 1-C L-3105, whence

The common corner to sections 19 and 30 on the West boundary of T. 1 N., R. 15 E., G. & S. R. B. & M. bears S. 80°-12'-00" E. 8058.9 ft.

No other bearings available.

Thence S. 69°-27' W.

65.3 To Cor. No.4, Copper Crown lode, this survey.

Along line 4-3 of said Copper Crown lode.

100.73 Intersect line 3-4, Indigo lode, Sur. 2379, S. 20°-20' W.

150.12 ft. from Cor. No.4.

1497.9 To Cor. No.2, identical with S.W. corner of the location,

Cor. No.3, Copper Crown lode and Cor. No.5, Sunday Discovery lode, both of this survey.

A redwood post, previously described, to which I add 2-C L, for this claim.

Thence N. 20°-33' W.

Along line 5-4, Sunday Discovery lode, this survey.

299.9 To Southwest End Center monument of the location, from

which discovery cut bears N. 69°-27' E. 1152.6 ft.

A pine post 6 ft long, 4 ins. square, with nail at the exact point, set 18 ins. in the ground with mound of stone, scribed 3105.

599.9 To Cor. No.3, identical with N.W. corner of the location

and Cor. No.4, Sunday Discovery lode, this survey.

On line 1-2, Cedar Tree lode, this survey.

A redwood post, previously described, to which I add 3-C L for this claim.

Thence N. 69°-27' E.

- Along line 2-1, Cedar Tree lode, this survey.
- 928.3 To Cor. No.1 of said Cedar Tree lode and intersect line 1-2, Laurel lode, this survey, N.76°-03' W. 460.4 ft. from Cor. No.1.
- 1304.1 Intersect line 4-1, Laurel lode, this survey, N.21°-21' W. 260.8 ft. from Cor. No.1.
- 1497.9 To Cor. No.4, identical with N.E. corner of the location. A redwood post, 4 ft. long 4 ins. square, with nail at the exact corner, set 24 ins. in the ground with mound of stone, scribed 4-C L-3105, whence  
A cedar tree, 12 ins. in diameter, blazed and scribed cross B T-3105, bears S. 28°-20' W. 21.3 ft.  
No other bearings available.  
Thence S. 20°-33' E.
- 300.0 To Northeast End Center monument of the location. A pine post, 6 ft. long, 4 ins. square, with nail at the exact point, set 18 ins. in the ground with mound of stone, scribed 3105.
- 488.56 Intersect line 4-1, Indigo lode, Sur. 2379, S.69°-32' E. 3.28 ft. from Cor. No.4.
- 599.9 To Cor. No.1, the place of beginning.  
Copper Crown  
Beginning at Cor. No.1, identical with S.E. corner of the location.  
A redwood post 4 ft. long, 4 ins. square, with nail at the exact corner, set 24 ins. in the ground, with mound of stone, scribed 1-C C-3105, whence  
The common corner to sections 19 and 30 on the West boundary of T. 1 N., R. 15 E., G. & S. R. B. & M. bears S. 84°-38'-00" E. 8033.5 ft.  
A pine post, 8 ins. in diameter, blazed and scribed cross B T-3105, bears S. 38°-04' W. 10.65 ft.  
No other bearings available.  
Thence S. 68°-44' W.
- 483.77 Intersect lines 1-2 and 4-1, respectively of Tony Jr. lode this survey and Hattie lode, Sur. 2379, N.88°-40' E. 224.2 ft. from Cor. No.2 of said Tony Jr. lode and

Cor. No.4 of said Hattie lode.

639.0 Bed of gulch, draining northeasterly.

703.0 Wagon road, course northeasterly and southwesterly.

718.0 Wagon road, course northeasterly and southwesterly.

786.0 To Cor. No.1, Blue Prince lode, this survey and intersect line 3-4, Hattie lode, Sur. 2379, S. 28°-51' W. 119.2 ft. from Cor. No.4:

829.0 Wagon road, course east and west.

1334.0 Bed of gulch, draining east.

1439.4 To Cor. No.2; identical with S.W. corner of the location, Cor. No.1, Sunday Discovery lode and Cor. No.5, Blue Prince lode, both of this survey.

A redwood post previously described, to which I add 2-C C for this claim.

Cor. No.6, Blue Prince lode, this survey, bears N.03°-28' E. 361.0 ft., from which corner, Cor. No. 1 of said Blue Prince lode bears S. 78°-08' E. 600.0 ft.

Thence N. 00°-24' W.

76.0 Bed of gulch, draining southeasterly.

112.0 Wagon road, course east and west.

308.4 To Southwest End Center monument of the location, from which discovery tunnel bears N. 68°-44' E. 830.0 ft.

A schist stone, 2 x 4.5 ft., flush with the ground, chiseled, cross at the exact point and 3105, with mound of stone alongside.

616.7 To Cor. No.3, identical with N.W. corner of the location, Cor. No.5, Sunday Discovery lode and Cor. No.2, Copper Link lode, both of this survey.

A redwood post previously described, to which I add 3-C C for this claim.

Thence N. 69°-27' E.

Along line 2-1, Copper Link lode, this survey.

1397.17 Intersect line 3-4, Indigo lode, Sur. 2379, N.20°-20' E. 449.88 ft. from Cor. No.3.

1432.6 To Cor. No.4, identical with N.E. corner of the location.  
On line 1-2, Copper Link lode, this survey, S.  $69^{\circ}-37'$  W.  
65.30 ft. from Cor. No.1.

A redwood post, 4 ft. long 4 ins. square, with nail at  
the exact corner, set 24 ins. in the ground with mound  
of stone, scribed 4-C C-3105, whence

A schist stone, 3.5 x 3.5 x 1.5 ft. out of the ground,  
chisled, cross B R 3105, bears N.  $52^{\circ}-49'$  W. 51.4 ft.

No other bearings available.

Thence S.  $00^{\circ}-24'$  E.

289.0 To Northeast End Center monument of the location, in bed  
of gulch draining northeasterly.

A cottonwood tree, 26 ins. in diameter, blazed and  
scribed 3105, with nail driven in the west side at  
the exact point.

297.0 Wagon road, course northeast and southwest.

506.0 Intersect line 2-3, Indigo lode, Sur. 2379, S.  $69^{\circ}-38'$  E.  
206.0 ft. from Cor. No.3, and intersect line 3-4, Tony  
Jr. lode, this survey, N.  $82^{\circ}-01'$  E. 837.9 ft. from Cor.  
No.3, from which corner, Cor. No.2 of said Tony Jr.  
lode bears S.  $45^{\circ}-00'$  E. 220.0 ft.

597.4 To Cor. No. 1, the place of beginning.

Tony Jr.

Beginning at Cor. No.1, identical with S.E. corner of the  
location.

At the intersection of line 2-3, Indigo lode, with  
line 4-1, Hattie lode, both of Sur. 2379, S.  $69^{\circ}-38'$  E.  
898.7 ft. from Cor. No.3 of said Indigo lode and  
S.  $88^{\circ}-40'$  W. 34.4 ft. from Cor. No.1 of said Hattie  
lode.

A redwood post 4 ft. long 4 ins. square, with nail at  
the exact corner, set 24 ins. in the ground with mound  
of stone, scribed 1-T Jr-3105, whence

The common corner to sections 19 and 30 on the West  
boundary of T. 1 N., R. 15 E., G. & S. R. B. & M. bears  
S.  $85^{\circ}-19'-10''$  E. 7374.1 ft.

A cedar tree, 3½ ins. in diameter, blazed and scribed cross B T only, bears N. 80°-07' E. 11.7 ft.

No other bearings available.

Thence S. 88°-40' W.

Along line 1-4, Hattie lode, Sur. 2379

1099.8 Intersect line 1-2, Copper Crown lode, this survey S. 68°-44' W. 483.77 ft. from Cor. No.1.

1237.0 Wagon road, course northeasterly and southwesterly.

1245.0 Bed of gulch, draining north.

1324.0 To Cor. No.2, identical with S.W. corner of the location and Cor. No.4, Hattie lode, Sur. 2379.

A redwood post, (4 ins. square, with nail at the exact corner) showing 24 ins. out of the ground with mound of stone, scribed 4-2379, to which I add 2-T Jr-3105, for this claim, whence

An oak tree, 9 ins. in diameter, blazed and scribed cross 4-B T-2379, bears S. 37°-30' W. 3.5 ft.

No other bearings available.

Thence N. 45°-00' W.

110.0 To Southwest End Center monument of the location, from which discovery cut bears N. 85°-30' E. 33.0 ft.

A redwood post 4 ft. long 4 ins. square with nail at the exact point, set 12 ins. in the ground, on bed rock, with mound of stone, scribed 3105.

220.0 To Cor. No.3, identical with N.W. corner of the location.

A redwood post 4 ft. long 4 ins. square, with nail at the exact corner, set 24 ins. in the ground, scribed 3-T Jr-3105, whence

An oak tree, 8 ins. in diameter, blazed and scribed cross B T 3105, bears N. 24°-33' W. 13.15 ft.

No other bearings available.

Thence N. 82°-01' E.

392.0 Bed of gulch, draining northeasterly.

553.0 Wagon road, course northeasterly and southwesterly.

837.9 Intersect line 4-1, Copper Crown lode, this survey N. 00°-24' W. 91.4 ft. from Cor. No.1 and intersect line 2-3, Indigo lode, Sur. 2379, S. 69°-38' E. 206.0 ft.



from Cor. No.3.

1199.5 To Cor. No.4, identical with N.E. corner of the location.  
A redwood post 4 ft. long 4 ins. square, with nail at the exact corner, set 26 ins. in the ground, scribed 4-T Jr-3105, whence  
No bearings available.

Thence S. 45°-00' E.

206.0 To Northeast End Center monument of the location.  
A redwood post 4 ft. long 4 ins. square, with nail at the exact point, set 24 ins. in the ground, scribed 3105.

412.0 To Cor. No.1, the place of beginning.

Blue Prince

Beginning at Cor. No.1, identical with N.E. corner of the location.

At the intersection of line 1-2, Copper Crown lode, this survey, with line 3-4, Hattie lode, Sur. 2379, N.68°-44'E. 653.4 ft. from Cor. No.2 of said Copper Crown lode and S. 28°-51' W. 119.2 ft. from Cor. No.4 of said Hattie lode.

A redwood post 4 ft. long 4 ins. square, with nail at the exact corner, set 24 ins. in the ground with mound of stone, scribed 1-B P-3105, whence

The common corner to sections 19 and 30 on the West boundary of T. 1 N., R. 15 E., G. & S. R. B. & M. bears S. 86°-56'-40" E. 8743.0 ft.

No other bearings available.

Thence S-28°-51' W.

Along line 4-3, Hattie lode, Sur. 2379.

14.0 Wagon road, course northeasterly and southwesterly.  
86.0 Bed of gulch, draining northeasterly.  
188.5 West End Center of said Hattie lode.  
286.0 Wagon road, course northeasterly and southwesterly.  
501.2 To Cor. No.2, identical with monument of the location, Cor. No.3, Hattie lode, Sur. 2379, and Cor. No.4, Gladiator lode; Surveys 2379 and 2638.  
A redwood post 4 ins. square, with nail at the exact

corner, showing 2.5 ft. out of the ground with mound of stone, scribed 3-2379-H, 4-2379-G and 4-2638, to which I add 2-B P-3105, for this claim, whence An oak tree, 9 ins. in diameter, blazed and scribed cross B T 2638, bears S. 19°-53' W. 54.7 ft.

No other bearings available.

Thence S. 10°-14' W.

Along line 4-3, Gladiator lode, Sur. 2638.

262.4 To Cor. No.3, identical with S.E. corner of the location. At the intersection of line 4-3, Gladiator lode, Sur.2638 with line 3-4, Philadelphia lode, Sur. 2774, and in bed of gulch, draining northerly.

Corner not set on account of falling in the bed of gulch where a permanent monument could not be maintained.

Witness corner <sup>hereafter described</sup> bears N. 78°-08' W. 32.0 ft.

A dacite stone, 4 x 6 x 7 ft., chisled cross B R 3105, bears S. 85°-21' W. 20.7 ft.

No other bearings available:

Thence N. 78°-08' W.

Along line 4-3, Philadelphia lode, Sur. 2774.

.8 Intersect line ~~3-4~~, Gladiator lode, Sur. 2379, S. 10°-24' W. 262.4 ft. from Cor. No.4.

32.0 Witness corner for Cor. No.3.

A redwood post 4 ft. long 4 ins. square, with nail at the exact point, set 24 ins. in the ground, with mound of stone, scribed W C-3 B P-3105.

46.0 Wagon road, course north.

120.7 To South End Center monument of the location, from which the discovery shaft bears N. 08°-45' E. 48.0 ft.

A redwood post 4 ft. long 4 ins. square, with nail at the exact point, set 24 ins. in the ground with mound of stone, scribed 3105.

258.8 To Cor. No.3 of said Philadelphia lode and intersect line 4-1, Race Horse lode, Sur. 2774, S.02°-19' W.46.3 ft. from Cor. No.4.

278.0 To Cor. No.4, identical with S.W. corner of the location.  
A redwood post 4 ft. long, 4 ins. square, with nail at  
the exact corner, set on bed rock with mound of stone,  
scribed 4-B P-3105, whence

A cross on dacite in place, about which is chisled  
B R 3105 bears S. 59°-04' E. 7.7 ft.

No other bearings available.

Thence N. 06°-51' W.

19.8 To Cor. No.4, Deadwood lode, Sur. 2774.

Along line 4-3, of said Deadwood lode.

54.5 Intersect line 3-4, Race Horse lode, Sur. 2774, N.66°-40'  
W. 29.65 ft. from Cor. No.4.

364.6 To East End Center of said Deadwood lode.

406.2 To Cor. No.5, identical with monument of the location,  
Cor. No.1, Sunday Discovery lode, and Cor. No.2, Copper  
Crown lode, both of this survey.

A redwood post, previously described, to which I add  
5-B P for this claim.

Thence N. 03°-28' E.

70.0 Bed of gulch draining southeasterly.

110.0 Wagon road, course east and west.

361.0 To Cor. No.6, identical with N.W. corner of the location.  
A redwood post 4 ft. long, 4 ins. square, with nail at  
the exact corner, set 24 ins. in the ground, with mound  
of stone, scribed 6-B P-3105.

No bearings available.

Thence S. 78°-08' E.

300.0 To North End Center monument of the location.

A redwood post 4 ft. long, 4 ins. square, with nail at  
the exact point, set 24 ins. in the ground, with mound  
of stone, scribed 3105.

337.0 Wagon road, course northeasterly and southwesterly.

600.0 To Cor. No.1, the place of beginning.

Variation at all corners 13°-20' E.

oooooooooooooooooooo

Lode Lines

As near as can be determined from present developments, the veins of the several locations embraced in this survey extend as follows from their respective discovery points:

Lucky Bill No.2 lode, N. 69°-27' E. 786.1 ft. and S. 69°-27' W. 709.0 ft.

Dalmatia lode, N. 69°-27' E. 94.0 ft. and S.69°-27' W. 1401.2 ft.

Cedar Tree lode, N. 69°-27' E. 879.0 ft. and S.69°-27' W. 620.7 ft.

Laurel lode, S. 76°-03' E. 243.6 ft. and N. 76°-03' W. 1256.2 ft.

Lucky lode, N. 69°-27' E. 11.1 ft. and S. 69°-27' W. 534.4 ft.

Sunday Discovery lode, N. 16°-59' W. 493.4 ft. and S. 16°-59' E. 688.6 ft.

Copper Link lode, N. 69°-27' E. 345.3 ft. and S.69°-27' W. 1152.6 ft.

Copper Crown lode, N. 68°-44' E. 609.4 ft. and S. 68°-44' W. 830.0 ft.

Tony Jr. lode, N. 85°-30' E. 1226.6 ft. and S. 85°-30' W. 33.0 ft.

Blue Prince lode, N. 08°-45' E. 694.8 ft. and S. 08°-45' W. 48.0 ft.

oooooooooooooooooooooooooooo

Areas.

	Acres	Acres
Total Area Lucky Bill No.2 lode,		20.578 ✓
Total Area Dalmatia lode,		20.206 ✓
Area in conflict with:		
Huntsville lode, Sur. 2652,	2.697 ✓	
Lucky Bill lode, Sur. 2652,	3.517 ✓	
Total Area Cedar Tree lode,		20.267 ✓
Total Area Laurel lode,		20.373 ✓
Area in conflict with:		
Cedar Tree lode, this survey,	5.074	
Copper Link lode, this survey,	1.125 ✓	

	Acres	Acres
Total Area Lucky lode, Area in conflict with Lucky Bill lode, Sur. 2652,	1.536 ✓	3.072 ✓
Total Area Sunday Discovery lode, Area in conflict with Deadwood lode, Sur. 2774,	2.897 ✓	12.622 ✓
Total Area Copper Link lode, Area in conflict with Indigo lode, Sur. 2379,	0.134 ✓	20.629 ✓
Total Area Copper Crown lode, Area in conflict with: Indigo lode, Sur. 2379, Hattie lode, Sur. 2379, Tony Jr. lode, this survey,	1.257 ✓ 0.265 ✓ 2.824 ✓	18.743 ✓
Total Area Tony Jr. lode, Area in conflict with Indigo lode, Sur. 2379,	1.365 ✓	6.948 ✓
Total Area Blue Prince lode, Area in conflict with: Gladiator lode, Sur. 2379, Race Horse lode, Sur. 2774, Copper Crown lode, this survey,	0.002 ✓ 0.026 ✓ 2.459 ✓	7.295 ✓

oooooooooooooooooooooooooooo

Location.

This survey is located on unsurveyed land in what will probably be, when surveyed, sections 22, 23 and 26, T. 1 N., R. 14 E., G. & S. R. B. & M., Globe Mining District, Gila County, Arizona, <sup>partly</sup> in the Crook National Forest.

oooooooooooooooooooooooooooo

Adjoining and Conflicting Claims.

The Copper No.3, Good Hope, Copper No.6, Copper No.2 and Copper No.1 lodes, all unsurveyed, owned by J.E. Miner, on the north. The Good Claim and the Copper Fraction lodes, both unsurveyed, owned by J.E. Miner; and the Indigo lode, Sur. 2379, owned by the Inspiration Consolidated Copper Company, on the east. The Hattie lode, Sur. 2379, Gladiator lode, Surs. 2379 and 2638, both owned by the Inspiration Consolidated Copper Company; the Philadelphia, Race Horse, and Deadwood lodes of Sur. 2774, owned by The John B. Newman Company; and, the Lucky Bill and Huntsville lodes, owned by Inspiration Consolidated Copper Company, of Sur. 2652, on the south.

And unknown claims, owners not known, on the west.

oooooooooooooooooooo

Expenditure of Five Hundred Dollars.

I certify that the value of the labor and improvements made upon, or for the benefit of, each of the locations embraced in this survey, with the exception of the Lucky lode, by the claimant or its grantors, is not less than five hundred dollars, and that said improvements consist of:

Lucky Bill No.2.

Note:  
1/9th of improvement No.4 on Copper Crown lode which is credited to this claim; value, \$555.55

No. 1, the discovery, shaft, 9 x 8 x 6 ft., the center of which is on the lode line 709.0 ft. from the Southwest End Center; value, \$30.00.

No. 2, 79.5 ft. of cut and tunnel, 4 x 6 ft., the center of the mouth of which bears N. 48°-03' E. 461.0 ft. from a point on line 1-2, 676.1 ft. from Cor. No.1, and which extends thence N. 17°E. to face; value, \$430.00.

Dalmatia.

Note:  
1/9th of improvement No.4 on Copper Crown lode which is credited to this claim; value, \$555.55.

No. 1, the discovery, shaft, 4 x 6 x 7 ft., the center of which is on the lode line 94.0 ft. from the Northeast End Center; value, \$30.00.

No.2, 57 ft. of cut and tunnel, 3.5 x 6 ft. the center of the mouth of which bears N. 55°-28' W. 170.7 ft. from the Northeast End Center, and which extends thence N. 11° E. to face; value, \$300.00.

Cedar Tree.

Note:  
1/9th of improvement No.4 on Copper Crown lode which is credited to this claim; value, \$555.55.

No. 1, the discovery, shaft, 6 x 6 x 7 ft., the center of which is on the lode line 620.7 ft. from the Southwest End Center; value, \$30.00.

No. 2, 85 ft. of cut and tunnel, 4 x 6 ft., the center

of the mouth of which bears N. 5°-20' W. 60.6 ft. from a point on line 1-2, 928.3 ft. from Cor. No.1, and which extends thence N. 39°-30' E. to face; value, \$440.00.

No. 3, 55 ft. of cut and tunnel, 3.5 x 6 ft. the center of the mouth of which bears S. 07°-20' E. 135.9 ft. from the Northeast End Center and which extends thence N. 68°-10' E. to face; value, \$300.00.

Laurel.

Note:

1/9th of improvement No.4 on Copper Crown lode which is credited to this claim; value, \$555.55.

No. 1, the discovery, shaft, 4 x 6 x 7 ft., the N.E. corner of which is on the lode line, 243.6 ft. from the Southeast End Center; value, \$30.00.

Lucky.

No. 1, the discovery, shaft, 4 x 6 x 8 ft. the center of which is on the lode line, 11.1 ft. from the Northeast End Center; value, \$30.00.

Sunday Discovery.

Note:

1/9th of improvement No.4 on Copper Crown lode which is credited to this claim; value, \$555.56.

No. 1, the discovery, shaft, 6 x 6 x 7 ft., the center of which is on the lode line, 688.0 ft. from the South End Center; value, \$30.00.

No. 2, 58 ft. of cut and tunnel, 3 x 6 ft., the center of the portal of which bears N. 70°-05' W. 89.4 ft. from a point on the lode line, 681.3 ft. from the South End Center, and which extends thence N. 76°-15' W. 47.0 ft. to face and S. 74°-E. 11.0 ft. to mouth; value, \$275.00.

No. 3, a cut, 5 x 5 x 15 ft., the center of the mouth of which bears S. 89°-20' W. 74.5 ft. from the above described point, and which extends thence N. 85°W. to face; value, \$30.00.

Copper Link.

Note:

1/9th of improvement No.4 on Copper Crown lode which is credited to this claim; value, \$555.56.

No. 1, the discovery, cut, 4.5 x 9 x 17 ft.; the center

of the face of which is on the lode line, 345.3 ft. from the Northeast End Center, and which extends thence N. 85° W. to mouth; value, \$30.00.

No. 2, cut, 6 x 12 x 40 ft., the center of the mouth of which bears S. 13°-13' E. 97.7 ft. from a point on the lode line, 339.3 ft. from the Northeast End Center, and which extends thence N. 52° E. to face; value, \$200.00.

No. 3, 95 ft. of cut and tunnel, 4 x 6 ft., the center of the mouth of which bears S. 06°-22' E. 161.9 ft. from the above described point, and which extends thence S. 64°-10' W. to face; value, \$525.00.

Copper Crown.

No. 1, the discovery, 96 ft. of cut and tunnel, 4 x 6.5 ft., which is intersected by the lode line, 830.0 ft. from the Southwest End Center, and which extends thence N. 03° E. 16.00 ft. to face and S. 03° W. 80.0 ft. to mouth; value \$550.00.

No. 2, shaft, 6 x 6 x 9 $\frac{1}{2}$ , the S.W. corner of which bears N. 53°-48' E. 140.8 ft. from a point on the lode line 815.0 ft. from the Southwest End Center; value, \$75.00.

No. 3, cut, 4 x 6 x 37 ft., the center of the mouth of which bears N. 65°-15' E. 151.0 ft. from the above described point, and which extends thence N. 30° E. to face; value, \$100.00.

No. 4, shaft, 7 x 11, in the clear, 174 ft. deep, timbered, the S.E. corner of which bears N. 29°-45' W. 175.4 ft. from a point on line 1-2, 786.0 ft. from Cor. No.1; value, \$5000.00.

The above described shaft has been started by the claimant Company as the basis of a system of work for the development of all of the claims in this survey. At its present depth it is considerably below the surface of each of the claims and the proposed scheme of development is to continue sinking and by drifting and crosscutting from it toward and under each of the claims in the group, develop and mine them. This plan of developing and mining



a group of claims, held under one common ownership, from one system of work, advantageously located, is the one generally adopted by the large mining companies operating in the Globe District, as being the most economical, and in this case, a feasible one, consistent with good mining. The value of the improvement is, therefore, distributed equally to the nine claims in the group, entitled to share in its value, \$555.56 being credited to each, and no portion being credited to the Lucky claim because of there not having been performed \$500.00 worth of work in said shaft subsequent to the location of said Lucky Claim.

Tony Jr.

Note

1/9th of improvement No. 4 on Copper Crown lode which is credited to this claim; value, \$555.56.

No. 1, the discovery, cut, 26 x 22 x 9 ft., the center of the face of which is on the lode line, 33.0 ft. from the <sup>South</sup> West End Center, and which extends thence S. 42° E. to mouth; value, \$250.00.

No. 2, 22 ft. of cut and tunnel, 3 x 6 ft., the center of the mouth of which bears N. 64°-15' E. 383.0 ft. from Cor. No. 2, and which extends thence S. 16° E. to face; value, \$75.00.

Blue Prince.

Note:

1/9th of improvement No. 4 on Copper Crown lode which is credited to this claim; value, \$555.56.

No. 1, the discovery, incline shaft, 4 x 6 x 49 ft., dip 50° S. 80°W., the center of the collar of which is on the lode line, 48.0 ft. from the South End Center; value, \$500.00.

No. 2, shaft, 4 x 6 x 10 ft. and cut, course S. 10° E., 4 x 8 x 18 ft., the center of the mouth of which is identical with the center of the north end of shaft, and which bears N. 7°-30' W. 118.0 ft. from a point on line 1-2, 44.4 ft. from Cor. No. 2; value, \$75.00.

No. 3, 47 ft. of cut and tunnel, 4 x 7 ft. the center of the mouth of which bears, S. 83°-50' E. 139.4 ft. from (a point on line 4-5, 364.6 ft. from) Cor. No. 4 and which extends thence S. 14°-30' W. 35 ft.; thence S. 46° E. 12 ft. to face; value, \$200.00.

No. 4, 117 ft. of cut and tunnel, 4 x 7 ft., the center of the mouth of which bears, S. 80°-06' E. 175.0 ft. from the above described point and which extends thence S. 48°-10' W. 101 ft. to face; and, from a point 60 ft. from the mouth, S. 42° E. 16.0 ft. to face; value, \$625.00.

oooooooooooooooooooooooooooo

Other Improvements.

A cut, 4 x 7 x 23 ft. the center of the mouth of which bears N. 74°-50' E. 268.4 ft. from a point on line 3-4, Lucky Bill No. 2 lode, 103.6 ft. from Cor. No. 3, and which extends thence N. 30° W. to face.

A cut, 4 x 8 x 18 ft., the center of the face of which bears N. 81°-10' E. 148.0 ft. from a point on line 3-4, Lucky Bill No. 2 lode, 669.0 ft. from Cor. No. 3, and which extends thence N. 14° E. to mouth.

A shaft, 6 x 8 x 12 ft., the southwest corner of which bears N. 45°-42' E. 560.9 ft. from a point on line 1-3, Lucky Bill No. 2 lode, 676.1 ft. from Cor. No. 1.

The above described improvements are not credited to the Lucky Bill No. 2 lode because of such improvements not having been made by the claimant or its grantors.

A cut 6 x 10 x 14 ft., the center of the mouth of which bears N. 63°-20' W. 84.7 ft. from the South End Center of the Sunday Discovery lode, and which extends thence S. 64°-30' W. to face. This improvement is not credited to the Sunday Discovery lode because of its not being made by the claimant or its grantors or upon ground held by the Sunday Discovery location.

A frame timber shed, 16 x 30 ft., course of long sides,

N.  $50^{\circ}$  E., the S.W. corner of which bears N.  $51^{\circ}-06'$  W. 173.7 ft. from a point on line 1-2, Copper Crown lode, 786.0 ft. from Cor. No.1.

A corrugated iron blacksmith shop, 8.5 x 10 ft., course of long sides, S.  $77^{\circ}$ W., the S.W. corner of which bears N.  $51^{\circ}-06'$  W. 220.7 ft. from the above described point.

A frame house, 14 x 24 ft., course of long sides, N.  $46^{\circ}$  W., the S.E. corner of which bears N.  $40^{\circ}-20'$  W. 279.8 ft. from the above described point.

A corrugated iron hoist house, 19 x 32 ft., course of long sides, N.  $33^{\circ}$ W., the S.E. corner of which bears N.  $28^{\circ}-04'$  W. 204.5 ft. from the above described point.

oooooooooooooooooooo

#### Instrument and Determination of Meridian.

This Survey was made with a Berger Engineer's Transit. The courses were deflected from the true meridian as determined by direct Solar observation, verified by Polaris observation. The distances were measured with a 650 ft. steel tape.

oooooooooooooooooooo

#### Report.

The side and end lines of the claims in this survey, and all tie lines were run direct upon the ground.

The corner common to sections 19 and 30 on the west boundary of T. 1 N., R. 15 E., G. & S. R. B. & M., to which tie is given, is a schist stone, .7 x .8 x 1.0 ft. above the ground, marked with two grooves on the south face and four grooves on the north face.

Survey 2379, Indigo, Hattie and Gladiator lodes:

Cors. 1, 2, 4 and the Northwest End Center of the Indigo lode, are 4 x 4 posts properly set and scribed. Cor. No.3 is not in. I established the point for it on line with Cor. No. 4 and the N.W. E. C., 300.0 ft. from N.W. E. C. Cors. 1, 3 and 4 of the Hattie lode and Cors. 3 and 4 of the Gladiator lode are 4 x 4 posts properly set and scribed. There is a nominal disagreement between these

notes and line 3-4, and the bearing of line 2-3, Indigo lode. The disagreement between these notes and the bearing of line 4-1, Indigo lode; lines 3-4-1, Hattie lode; the bearing of line 2-3, Gladiator lode and the section corner tie from Cor. No.1 of said Hattie lode, is due to errors in Sur. 2379.

Sur. 2638, Gladiator lode:

Cors. 3 and 4 are 4 x 4 posts properly set and scribed. There is a nominal disagreement between these notes and the bearing of line 3-4.

Sur. 2774, Philadelphia, Race Horse and Deadwood lodes:

Cors. 3 and 4, Philadelphia lode; Cors. 1, 3 and 4, Race Horse lode; and Cors. 2, 3 and 4, Deadwood lode are 4 x 4 posts properly set and scribed. I find the bearing of line 3-4, Philadelphia lode; the bearing of lines 3-4-1, Race Horse lode; the bearing of line 2-3, Deadwood lode and line 3-4, Deadwood lode correct as approved.

Sur. 2652, Lucky Bill and Huntsville lodes:

Cors. 1, 2, 3 and 4, Lucky Bill lode and Cors. 2, 3 and 4, Huntsville lode are 4 x 4 posts properly set and scribed.

There is a nominal disagreement between these notes and lines 1-2-3 and the bearing of line 3-4, Lucky Bill lode; and the bearing of lines 2-3-4, Huntsville lode, and the section corner tie from Cor. No.1 of said Lucky Bill lode.

The disagreement between these notes and the Notices of Location is due to errors in the latter.

At the present time there is not work sufficient on or for the benefit of the Lucky lode. Prior to the expiration of the period of publication of the claimant's notice of application for patent I will submit report of additional work to be done.

*Edwin J. Stewart*

U.S. Mineral Surveyor.

Globe, Arizona *Jan. 31, 1914*

# FINAL OATHS FOR SURVEYS.

## LIST OF NAMES.

A list of the names of the individuals employed by Edwin T. Stewart

United States ~~Deputy~~ Mineral Surveyor, to assist in running, measuring, and marking the lines, corners, and boundaries described in the foregoing field notes of the survey of the mining claim of

Inspiration Extension Copper Company  
Copper Crown, Tony Jr., Blue Prince, Sunday Discovery, Lucky,  
known as the Dalmatia, Lucky Bill No.2, Laurel, Cedar Tree, Copper Link

and showing the respective capacities in which they acted.

P.H. Bell, Chainman.  
\_\_\_\_\_, Chainman.  
\_\_\_\_\_, Axman.  
\_\_\_\_\_, Flagman.

## FINAL OATHS OF ASSISTANTS.

We, \_\_\_\_\_

~~and~~ I, P.H. Bell, do solemnly swear that ~~we~~ <sup>I</sup> assisted \_\_\_\_\_

Edwin T. Stewart, United States ~~Deputy~~ Mineral Surveyor, in marking the corners and surveying the boundaries of the mining claim of Inspiration Extension Copper Company

Copper Crown, Tony Jr., Blue Prince, Sunday Discovery, Lucky,  
known as the Dalmatia, Lucky Bill No.2, Laurel, Cedar Tree, Copper Link.

represented in the foregoing field notes as having been surveyed by said ~~deputy~~ mineral surveyor and under his direction; and that said survey has been in all respects, to the best of ~~our~~ <sup>my</sup> knowledge and belief, faithfully and correctly executed, and the corner and boundary monuments established according to law and the instructions furnished by the United States Surveyor-General for Arizona.

P.H. Bell, Chainman.  
\_\_\_\_\_, Chainman.  
\_\_\_\_\_, Axman.  
\_\_\_\_\_, Flagman.

Subscribed and sworn to by the above-named persons before me this 30th

day of January, \_\_\_\_\_, 1914.

Katherine S. Pollak

Notary Public, Gila  
County, Arizona

My Commission Expires  
August 11, 1917.

FINAL OATH OF U. S. ~~DEPUTY~~ MINERAL SURVEYOR

I, Edwin T. Stewart, U. S. ~~Deputy~~ Mineral Surveyor, do solemnly swear that, in pursuance of instructions received from the United States Surveyor General for ARIZONA, dated November 26, 1913, I have, in strict conformity to the laws of the United States, the official regulations and instructions thereunder, and the instructions of said Surveyor General, faithfully and correctly executed the survey of the Mining Claim of Inspiration Extension Copper Company known as the Copper Crown, Tony Jr., Blue Prince, Sunday Discovery, Lucky, Dalmatia, Lucky Bill No. 2, Laurel, Cedar Tree, Copper Link. situate in Globe Mining District, Gila County Ariz., ~~approximately~~ in Sections 22, 23 and 26, Township No. 1 N., Range No. 14 E., G. & S. R. B. & M., uns., and designated as Survey No. 3105, as represented in the foregoing field notes, which accurately show the boundaries of said mining claim as distinctly marked by monuments on the ground, and described in the attached copy of the location certificate, which was received by me from the Surveyor General with said instructions, and that all the corners of said survey have been established and perpetuated in strict accordance with the law, official regulations and instructions thereunder; and I do further solemnly swear that the foregoing are the true and original field notes of said survey and my report therein, and that the labor expended and improvements made upon said mining claim by claimant or its grantors are as therein fully stated, and that the character, extent, location and itemized value thereof are specified therein with particularity and full detail, and that no portion of said labor or improvements so credited to this claim has been included in the estimate of expenditures upon any other claim.

Edwin T. Stewart  
 U. S. ~~Deputy~~ Mineral Surveyor.

Subscribed and sworn to by the said Edwin T. Stewart  
 U. S. ~~Deputy~~ Mineral Surveyor, before me Katherine S. Pollak,  
 a Notary Public, this 30th  
 day of January, 1914.

Katherine S. Pollak  
 Notary Public, Gila County,  
 Arizona.

My Commission Expires August 11, 1917.

## AMENDED LOCATION NOTICE.

NOV. 26 1913

COPPER CROWN

## Lode Mining Claim.

## TO ALL WHOM IT MAY CONCERN:

This lode mining claim, the name of which is the COPPER CROWN and which contains rock in place bearing valuable mineral deposits, was originally entered upon and located on the 9th day of November, 1896, by P. F. Clanton and E. J. Edwards, who were then citizens of the United States; and the original location notice of this claim is recorded in the office of the County Recorder of Gila County, State of Arizona, in Book 6 of Records of Mines, at page 108. This amended location of said claim is made on this 15th day of November, 1913, by Inspiration Extension Copper Company, a corporation organized under the laws of the State of Delaware and qualified to transact business and transacting business in said Gila County, which company is the present owner of said claim; and said company hereby reserves and maintains all and abandons and relinquishes none of its rights in and to said mining claim.

The length of this claim is 1437 feet measured from the east end monument to the west end monument; and said company claims lengthwise of the claim 605 feet northeasterly, and 833 feet southwesterly from the center of the discovery work, at which this notice is posted, together with 300 feet in width of the surface ground on each side of the center of the claim. The general course of the lode deposit and premises is from the northeast to the southwest.

This claim is situated in the Globe Mining District, in Gila County, State of Arizona, about 2 miles northwesterly from the town of Miami. The northwest corner of this claim bears approximately south 75° 15' east 610 feet from Corner No. 3 of the Lucky Bill patented lode mining claim, Survey No. 2653.

The surface boundaries of this claim are marked upon the ground as follows: Beginning at a cottonwood tree 18 inches in diameter, at a point 605 feet northeasterly from the discovery work (at which this notice is posted), said point of beginning being on the east end line of the claim; thence northerly 289 feet to a post and monument of stones at the northeast corner of the claim; thence 1435 feet southwesterly to a post and monument of stones at the northwest corner of the claim; thence 309 feet southerly to a post and monument of stones on the west end line of the claim; thence 308 feet southerly to a post and monument of stones at the southwest corner of the claim; thence 1437 feet northeasterly to a post and monument of stones at the southeast corner of the claim; thence 308 feet northerly to the place of beginning.

Dated and posted on the ground this 15th day of November, 1913.

INSPIRATION EXTENSION COPPER COMPANY,

By Anton Trojanovich  
Agent.

WITNESSES:

P. H. Bell

Eugene M. Adrian

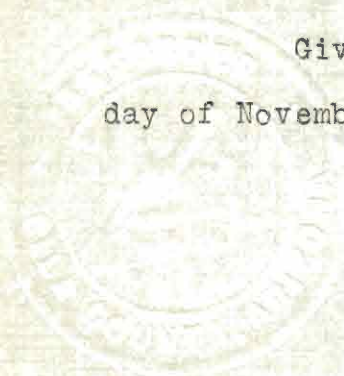
Filed and recorded at the request of Alderman & Elliott, on the 18 day of November, A.D. 1913, at 5 minutes past 9 o'clock A.M. (Book 16, R of M, page\_\_\_.) E.T. Stewart, County Recorder.



STATE OF ARIZONA, )  
 ) ss.  
 County of Gila. )

I, E. T. Stewart, County Recorder in and for the County of Gila, State of Arizona, do hereby certify that the foregoing constitutes a full, true and correct copy of the AMENDED LOCATION NOTICE of the COPPER CROWN lode mining claim, situate in the Globe Mining District, Gila County, Arizona, as the same appears of record in my office in Book 16, Records of Mines, at page \_\_\_\_.

Given under my hand and seal of office this 22nd day of November, A.D. 1913.



E. T. Stewart  
 County Recorder, Gila  
 County, Arizona.

By Katherine S. Pollak  
 Deputy County Recorder.

NOV 26 1913

AMENDED LOCATION NOTICE.

TONY JR.

Lode Mining Claim.

TO ALL WHOM IT MAY CONCERN:

This lode mining claim, the name of which is the TONY JR. and which contains rock in place bearing valuable mineral deposits, was originally entered upon and located on the 11th day of January, 1909, by Anton Trojanovich, who was then a citizen of the United States; and the original location notice of this claim is recorded in the office of the County Recorder of Gila County, State of Arizona, in Book 18 of Records of Mines, at page 336. This amended location of said claim is made on this 15th day of November, 1913, by Inspiration Extension Copper Company, a corporation organized under the laws of the State of Delaware and qualified to transact business and transacting business in said Gila County, which company is the present owner of said claim; and said company hereby reserves and maintains all and abandons and relinquishes none of its rights in and to said mining claim.

The length of this claim is 1265 feet measured from the east end center to the west end center; and said company claims lengthwise of the claim 1240 feet easterly and 25 feet westerly from the center of the discovery cut, at which this notice is posted, together with 420 feet in width of the surface ground measured along the east end line and 220 feet measured along the west end line. The general course of the lode deposit and premises is from the east to the west.

This claim is situated in the Globe Mining District, in Gila County, State of Arizona, about 2 miles northwesterly from the town of Miami. It is bounded on the south by the Hattie patented lode mining claim, Survey No. 2379.

The surface boundaries of this claim are marked upon the ground as follows: Beginning at a post and monument of stones, at a point 25 feet westerly from the discovery cut (at which this notice is posted), said point of beginning being at the center of the west end line of the claim; thence 110 feet northwesterly to a post and monument of stones at the northwest corner of the claim; thence 1200 feet easterly to a post and monument of stones at the northeast corner of the claim; thence 210 feet southeasterly to a post and monument of stones at the center of the east end line of the claim; thence 210 feet southeasterly to a post and monument of stones at the southeast corner of the claim; thence 1330 feet westerly to a post and monument of stones at the southwest corner of the claim; thence 110 feet northwesterly to the place of beginning.

Dated and posted on the ground this 15th day of November, 1913.

INSPIRATION EXTENSION COPPER COMPANY,

By Anton Trojanovich Agent.

WITNESSES:

P. H. Bell

Eugene M. Adrian

Filed and recorded at the request of Alderman & Elliott on the 18 day of November, A.D. 1913, at 5 minutes past 9 o'clock A.M.  
E.T. Stewart, County Recorder.

(Book 16, Records of Mines, Gila County, Arizona, page \_\_\_\_.)

STATE OF ARIZONA, )  
                          ) : ss.  
County of Gila.      )

I, E. T. Stewart, County Recorder in and for the County of Gila, State of Arizona, do hereby certify that the foregoing constitutes a full, true and correct copy of the AMENDED LOCATION NOTICE of the TONY JR. lode mining claim, situate in the Globe Mining District, Gila County, Arizona, as the same appears of record in my office in Book 25, Records of Mines, at page \_\_\_\_\_.

Given under my hand and seal of office this 22nd day of November, A.D. 1913.



E. T. Stewart  
County Recorder, Gila  
County, Arizona.

By Katherine S. Pollak  
Deputy County Recorder.

Nov 26 1913

AMENDED LOCATION NOTICE.

BLUE PRINCE

Lode Mining Claim.

TO ALL WHOM IT MAY CONCERN:

This lode mining claim, the name of which is the BLUE PRINCE and which contains rock in place bearing valuable mineral deposits, was originally entered upon and located on the 25th day of January, 1903, by Mrs. Mattie Freeman, Mc. D. Robinson and R. M. Anderson, who were then citizens of the United States; and the original location notice of this claim is recorded in the office of the County Recorder of Gila County, State of Arizona, in Book 9 of Records of Mines, at page 95. This amended location of said claim is made on this 15th day of November, 1913, by Inspiration Extension Copper Company, a corporation organized under the laws of the State of Delaware and qualified to transact business and transacting business in said Gila County, which company is the present owner of said claim; and said company hereby reserves and maintains all and abandons and relinquishes none of its rights in and to said mining claim.

The length of this claim is 750 feet measured from the north end center to the south end monument; and said company claims lengthwise of the claim 700 feet northerly and 50 feet southerly from the center of the discovery shaft, at which this notice is posted, together with 600 feet in width of the surface ground measured along the north end line and 385 feet measured along the south end line. The general course of the lode deposit and premises is from the

north to the south.

This claim is situated in the Globe Mining District, in Gila County, State of Arizona, about 2 miles northwesterly from the town of Miami. It is bounded on the east by the Hattie patented lode mining claim, Survey No. 2379, and the Gladiator patented lode mining claim, Survey No. 2638.

The surface boundaries of the claim are marked upon the ground as follows: Beginning at a post and monument of stones at a point southwesterly 50 feet from the discovery shaft (at which this notice is posted), said point of beginning being on the south end line of the claim; thence 160 feet northwesterly to a post and monument of stones at the southwest corner of the claim; thence 405 feet northwesterly to a post and monument of stones on the west side line of the claim; thence 370 feet northeasterly to a post and monument of stones at the northwest corner of the claim; thence 300 feet southeasterly to a post and monument of stones at the center of the north end line of the claim; thence 300 feet southeasterly to a post and monument of stones at the northeast corner of the claim; thence 515 feet southwesterly to a post and monument of stones on the east side line of the claim; thence 263 feet southwesterly to a post and monument of stones at the southeast corner of the claim; thence 125 feet northwesterly to the place of beginning.

Dated and posted on the ground this 15th day of November, 1913.

INSPIRATION EXTENSION COPPER COMPANY,

By Anton Trojanovich

Agent.

WITNESSES:

P. H. Bell

Eugene M. Adrian

Filed and recorded at the request of Alderman & Elliott on the 18 day of November, A.D. 1913, at 5 minutes past 9 o'clock A.M.  
E.T. Stewart, County Recorder.

STATE OF ARIZONA, )  
                          ) ss.  
County of Gila.     )

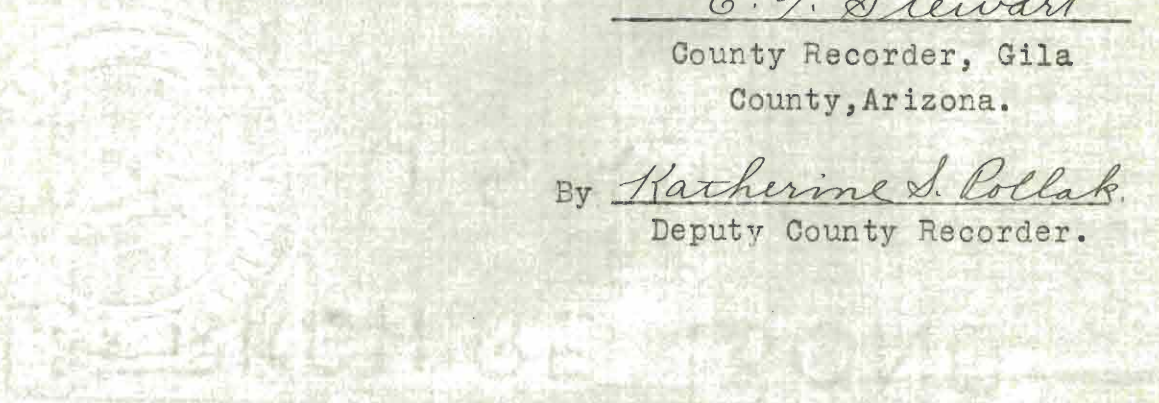
I, E. T. Stewart, County Recorder in and for the County of Gila, State of Arizona, do hereby certify that the foregoing constitutes a full, true and correct copy of the AMENDED LOCATION NOTICE of the BLUE PRINCE lode mining claim, situate in the Globe Mining District, Gila County, Arizona, as the same appears of record in my office in Book 16, Records of Mines, at page \_\_\_\_.

Given under my hand and seal of office this 22nd day of November, A.D. 1913.

E. T. Stewart

County Recorder, Gila  
County, Arizona.

By Katherine S. Collak  
Deputy County Recorder.



NOV 26 1913

AMENDED LOCATION NOTICE

SUNDAY DISCOVERY

Lode Mining Claim.

TO ALL WHOM IT MAY CONCERN:

This lode mining claim, the name of which is the SUNDAY DISCOVERY and which contains rock in place bearing valuable mineral deposits, was originally entered upon and located on the 11th day of January, 1909, by Anton Trojanovich, who was then a citizen of the United States; and the original location notice of this claim is recorded in the office of the County Recorder of Gila County, State of Arizona, in Book 18 of Records of Mines, at page 338. This amended location of said claim is made on this 15th day of November, 1913, by Inspiration Extension Copper Company, a corporation organized under the laws of the State of Delaware and qualified to transact business and transacting business in said Gila County, which company is the present owner of said claim; and said company hereby reserves and maintains all and abandons and relinquishes none of its rights in and to said mining claim.

The length of this claim is 1180 feet measured from the north end line to the south end line; and said company claims lengthwise of the claim 490 feet northwesterly and 690 feet southeasterly from the center of the discovery shaft, at which this notice is posted, together with 484 feet in width of the surface ground measured along the north end line and 343 feet measured along the south end line. The general course of the lode deposit and premises is from the northwest to the southeast.



This claim is situated in the Globe Mining District, in Gila County, State of Arizona, about two miles and a quarter northwesterly from the town of Miami. It is bounded on the west partly by the Lucky Bill patented lode mining claim, Survey No. 2652.

The surface boundaries of this claim are marked upon the ground as follows: Beginning at a post and monument of stones, at a point 490 feet northwesterly from the discovery shaft (at which this notice is posted), said point of beginning being on the north boundary line of the claim; thence 337 feet southwesterly to a post and monument of stones at the northwest corner of the claim; thence 1180 feet southeasterly to a post and monument of stones at the southwest corner of the claim; thence 335 feet northeasterly to a post and monument of stones on the south end line of the claim; thence 108 feet northeasterly to a post and monument of stones at the southeast corner of the claim; thence 617 feet northerly to a post and monument of stones on the east side line of the claim; thence 600 feet northwesterly to a post and monument of stones at the northeast corner of the claim; thence 247 feet southwesterly to the place of beginning.

Dated and posted on the ground this 15th day of November, 1913.

INSPIRATION EXTENSION COPPER COMPANY,

By Anton Trojanovich  
Agent.

WITNESSES:

P. H. Bell

Eugene M. Adrian

Filed and recorded at the request of Alderman & Elliott, on the 18 day of November, A.D. 1913, at 5 minutes past 9 o'clock A.M.

E.T. Stewart, County Recorder.

(Book 16, Records of Mines, Gila County, Arizona, page \_\_\_)

STATE OF ARIZONA, )  
                          : ss.  
County of Gila.     )

I, E. T. Stewart, County Recorder in and for the County of Gila, State of Arizona, do hereby certify that the foregoing constitutes a full, true and correct copy of the AMENDED LOCATION NOTICE of the SUNDAY DISCOVERY lode mining claim, situate in the Globe Mining District, Gila County, Arizona, as the same appears of record in my office in Book 16, Records of Mines, at page \_\_\_\_\_.

Given under my hand and seal of office this 22nd day of November, A.D. 1913.

E. T. Stewart  
County Recorder, Gila  
County, Arizona.

By Katherine S. Pollak  
Deputy County Recorder.

NOTICE OF MINING LOCATION  
LODE CLAIM

NOV 26 1913

TO ALL WHOM IT MAY CONCERN:

This Mining Claim, the name of which is the LUCKY Mining Claim, situate on lands belonging to the United States of America, and in which there are valuable mineral deposits, was entered upon and located for the purposes of exploration and purchase by Inspiration Extension Copper Company, a corporation, the undersigned, on the 21st day of November, 1913.

The length of this Claim is 545 feet and locator claims 10 feet in a northeasterly direction and 535 feet in a southwesterly direction from the center of the discovery shaft, at which this notice is posted, lengthwise of the Claim, together with 125 feet in width of the surface grounds, on each side of the center of the said Claim. The general course of the lode deposit and premises is from the northeast to the southwest.

The Claim is situated and located in the Globe Mining District, in Gila County, in the State of Arizona, about 2 $\frac{1}{4}$  miles in a northwesterly direction from the town of Miami. The southeast corner of this claim is coincident with Corner No. 2 of the Lucky Bill patented lode mining claim, Survey No. 2652.

The surface boundaries of the Claim are marked upon the ground as follows: Beginning at a post and monument of stones at a point in a northeasterly direction 10 feet from the discovery shaft (at which this notice is posted), being in the center of the northeast end line of said Claim; thence northwesterly 125 feet to a post and monument, being the northeast corner of said Claim; thence southwesterly 545 feet to a post and monument, being at the northwest corner of said Claim;

14  
44

thence southeasterly 125 feet to a post and monument at the center of the southwest end of said Claim; thence southeasterly 125 feet to a post and monument, being at the southwest corner of said Claim; thence northeasterly 545 feet to a post and monument at the southeast corner of said Claim; thence northwesterly 125 feet to the place of beginning.

All done under the provisions of Chapter Six, of Title XXXII, of the Revised Statutes of the United States, and of an Act of the General Assembly of Arizona, entitled "An Act to Revise and Codify the Laws of the Territory of Arizona," approved March 16, 1901.

Dated and posted on the ground this 21st day of November, 1913.

INSPIRATION EXTENSION COPPER COMPANY.

By Anton Trojanovich  
Agent.

Witness:  
P. H. Bell

Filed and recorded at the request of Alderman & Elliott on the 22 day of November, A.D. 1913, at 15 minutes past 10 o'clock A.M.

E.T. Stewart, County Recorder.

(Book 25, Records of Mines, Gila County, Arizona, page \_\_\_)

STATE OF ARIZONA, }  
County of Gila. } ss.

I, E. T. Stewart, County Recorder in and for the County of Gila, State of Arizona, do hereby certify that the foregoing constitutes a full, true and correct copy of the LOCATION NOTICE of the LUCKY lode mining claim, situate in the Globe Mining District, Gila County, Arizona, as the same appears of record in my office in Book 25, Records of Mines, at page \_\_\_\_; that I have compared the same with the original record, and that the same is a true transcript and of the whole thereof.

Given under my hand and seal of office this 22nd day of November, A.D. 1913.

E. T. Stewart  
County Recorder, Gila  
County, Arizona.

By Katherine S. Pollak  
Deputy County Recorder.



NOV 26 1913

AMENDED LOCATION NOTICE.

DALMATIA

Lode Mining Claim.

TO ALL WHOM IT MAY CONCERN:

This lode mining claim, the name of which is the DALMATIA and which contains rock in place bearing valuable mineral deposits, was originally entered upon and located on the 10th day of February, 1909, by Anton Trojanovich, who was then a citizen of the United States; and the original location notice of this claim is recorded in the office of the County Recorder of Gila County, State of Arizona, in Book 18 of Records of Mines, at page 353. This amended location of said claim is made on this 15th day of November, 1913, by Inspiration Extension Copper Company, a corporation organized under the laws of the State of Delaware and qualified to transact business and transacting business in said Gila County, which company is the present owner of said claim; and said company hereby reserves and maintains all and abandons and relinquishes none of its rights in and to said mining claim.

The length of this claim is 1500 feet; and said company claims lengthwise of the claim 95 feet northeasterly and 1405 feet southwesterly from the center of the discovery shaft, at which this notice is posted, together with 300 feet in width of the surface ground on each side of the center of the claim. The general course of the lode deposit and premises is from the northeast to the southwest.

This claim is situated in the Globe Mining District, in Gila County, State of Arizona, about two miles and a half northwesterly from the town of Miami. The southeast corner of this claim bears approximately north 38° west 255 feet from Corner No. 2 of the Lucky Bill patented lode mining claim, Survey No. 2652.

The surface boundaries of this claim are marked upon the ground as follows: Beginning at a post and monument of stones, at a point 95 feet northeasterly from the discovery shaft (at which this notice is posted), said point of beginning being on the east end line of the claim; thence 302 feet northwesterly to a post and monument of stones at the northeast corner of the claim; thence 1500 feet southwesterly to a post and monument of stones at the northwest corner of the claim; thence 302 feet southeasterly to a post and monument of stones at a point on the west end line of the claim; thence 296 feet southeasterly to a post and monument of stones at the southwest corner of the claim; thence 1500 feet northeasterly to a post and monument of stones at the southeast corner of the claim; thence 296 feet northwesterly to the place of beginning.

Dated and posted on the ground this 15th day of November, 1913.

INSPIRATION EXTENSION COPPER COMPANY,

By Anton Trojanovich  
Agent.

WITNESSES:

P. H. Bell

Eugene M. Adrian

Filed and recorded at the request of Alderman & Elliott on the 18 day of November, A.D. 1913, at 5 minutes past 9 o'clock A.M.

E.T. Stewart, County Recorder.

STATE OF ARIZONA, )  
                          ) ss.  
County of Gila.     )

I, E. T. Stewart, County Recorder in and for the County of Gila, State of Arizona, do hereby certify that the foregoing constitutes a full, true and correct copy of the AMENDED LOCATION NOTICE of the DALMATIA lode mining claim, situate in the Globe Mining District, Gila County, Arizona, as the same appears of record in my office in Book 16, Records of Mines, at page \_\_\_\_.

Given under my hand and seal of office this 22nd day of November, A.D. 1913.

E. T. Stewart

County Recorder, Gila  
County, Arizona.

By Katherine S. Pollak  
Deputy County Recorder.



NOV. 26. 1913

AMENDED LOCATION NOTICE.

LUCKY BILL NO. 2

Lode Mining Claim.

TO ALL WHOM IT MAY CONCERN:

This lode mining claim, the name of which is the LUCKY BILL NO. 2 and which contains rock in place bearing valuable mineral deposits, was originally entered upon and located on the 18th day of December, 1908, by Mrs. L. J. Clanton, who was then a citizen of the United States; and the original location notice of this claim is recorded in the office of the County Recorder of Gila County, State of Arizona, in Book 18 of Records of Mines, at page 68. This amended location of said claim is made on this 5th day of November, 1913, by Inspiration Extension Copper Company, a corporation organized under the laws of the State of Delaware and qualified to transact business and transacting business in said Gila County, which company is the present owner of said claim; and said company hereby reserves and maintains all and abandons and relinquishes none of its rights in and to said mining claim.

The length of this claim is 1500 feet; and said company claims lengthwise of the claim 710 feet southwest-erly and 790 feet northeasterly from the center of the discovery shaft, at which this notice is posted, together with 300 feet in width of the surface ground on each side of the center of the claim. The general course of the lode deposit and premises is from the northeast to the southwest.

This claim is situated in the Globe Mining District, in Gila County, State of Arizona, about two miles and a half northwesterly from the town of Miami. The southeast corner of the claim bears approximately north  $13^{\circ} 30'$  east 1010 feet from Corner No. 2 of the Lucky Bill patented lode mining claim, Survey No. 2652.

The surface boundaries of this claim are marked upon the ground as follows: Beginning at a post and monument of stones, at a point 710 feet southwesterly from the discovery shaft (at which this notice is posted), said point of beginning being at the center of the west end line of the claim; thence 300 feet northwesterly to a post and monument of stones at the northwest corner of the claim; thence 1500 feet northeasterly to a post and monument of stones at the northeast corner of the claim; thence 300 feet southeasterly to a post and monument of stones at the center of the east end line of the claim; thence 300 feet southeasterly to a post and monument of stones at the southeast corner of the claim; thence 1500 feet southwesterly to a post and monument of stones at the southwest corner of the claim; thence 300 feet northwesterly to the place of beginning.

Dated and posted on the ground this 15th day of November, 1913.

INSPIRATION EXTENSION COPPER COMPANY,

By Anton Trojanovich

Agent.

WITNESSES:

P. H. Bell

Eugene M. Adrian

Filed and recorded at the request of Alderman & Elliott on the 18 day of November, A.D. 1913, at 5 minutes past 9 o'clock A.M.

E.T. Stewart, County Recorder.

STATE OF ARIZONA, )  
                              ) : ss.  
County of Gila.        )

I, E. T. Stewart, County Recorder in and for the County of Gila, State of Arizona, do hereby certify that the foregoing constitutes a full, true and correct copy of the AMENDED LOCATION NOTICE of the LUCKY BILL No.2 lode mining claim, situate in the Globe Mining District, Gila County, Arizona, as the same appears of record in my office in Book 16, Records of Mines, at page \_\_\_\_.

Given under my hand and seal of office this 22nd day of November, A.D. 1913.



E. T. Stewart  
County Recorder, Gila  
County, Arizona.

By Katherine S. Pollak  
Deputy County Recorder.

NOV. 26 1913

AMENDED LOCATION NOTICE.

LAUREL

Lode Mining Claim.

TO ALL WHOM IT MAY CONCERN:

This lode mining claim, the name of which is the LAUREL and which contains rock in place bearing valuable mineral deposits, was originally entered upon and located on the 31st day of January, 1909, by Anton Trojanovich, who was then a citizen of the United States; and the original location notice of this claim is recorded in the office of the County Recorder of Gila County, State of Arizona, in Book 18 of Records of Mines, at page 337. This amended location of said claim is made on this 15th day of November, 1913, by Inspiration Extension Copper Company, a corporation organized under the laws of the State of Delaware and qualified to transact business and transacting business in said Gila County, which company is the present owner of said claim; and said company hereby reserves and maintains all and abandons and relinquishes none of its rights in and to said mining claim.

The length of this claim is 1500 feet; and said company claims lengthwise of the claim 1260 feet northwesterly and 240 feet southeasterly from the center of the discovery shaft, at which this notice is posted, together with 300 feet in width of the surface ground on each side of the center of the claim. The general course of the lode deposit and premises is from the northwest to the southeast.

This claim is situated in the Globe Mining District, in Gila County, State of Arizona, about two miles and a quarter northwesterly from the town of Miami. The southwest corner of this claim bears approximately north 13° 30' east 1010 feet from Corner No. 3 of the Lucky Bill patented lode mining claim, Survey No. 2652.

The surface boundaries of this claim are marked upon the ground as follows: Beginning at a post and monument of stones, at a point 240 feet southeasterly from the discovery shaft (at which this notice is posted), said point of beginning being on the east end line of the claim; thence 367.5 feet northwesterly to a post and monument of stones at the northeast corner of the claim; thence 1500 feet northwesterly to a post and monument of stones at the northwest corner of the claim; thence 367.5 feet southeasterly to a post and monument of stones on the west end line of the claim; thence 357.5 feet southeasterly to a post and monument of stones at the southwest corner of the claim; thence 1500 feet southeasterly to a post and monument of stones at the southeast corner of the claim; thence 357.5 feet to the place of beginning.

Dated and posted on the ground this 15th day of November, 1913.

INSPIRATION EXTENSION COPPER COMPANY,

By Anton Trojanovich  
Agent.

WITNESSES:

P. H. Bell

Eugene M. Adrian

Filed and recorded at the request of Alderman & Elliott on the 18 day of November, A.D. 1913, at 5 minutes past 9 o'clock A.M.  
E.T. Stewart, County Recorder.  
(Book 16, Records of Mines, Gila County, Arizona, page \_\_\_)

STATE OF ARIZONA, )  
 ) ss.  
 County of Gila. )

I, E. T. Stewart, County Recorder in and for the County of Gila, State of Arizona, do hereby certify that the foregoing constitutes a full, true and correct copy of the AMENDED LOCATION NOTICE of the LAUREL lode mining claim, situate in the Globe Mining District, Gila County, Arizona, as the same appears of record in my office in Book 16, Records of Mines, at page \_\_\_\_.

Given under my hand and seal of office this 22nd day of November, A.D. 1913.

E. T. Stewart  
 County Recorder, Gila  
 County, Arizona.

By Katherine S. Pollak  
 Deputy County Recorder.

AMENDED LOCATION NOTICE.

NOV. 26 1913

CEDAR TREE

Lode Mining Claim.

TO ALL WHOM IT MAY CONCERN:

This lode mining claim, the name of which is the CEDAR TREE and which contains rock in place bearing valuable mineral deposits, was originally entered upon and located on the 18th day of December, 1908, by Mrs. L. J. Clanton, who was then a citizen of the United States; and the original location notice of this claim is recorded in the office of the County Recorder of Gila County, State of Arizona, in Book 18 of Records of Mines, at page 69. This amended location of said claim is made on this 15th day of November, 1913, by Inspiration Extension Copper Company, a corporation organized under the laws of the State of Delaware and qualified to transact business and transacting business in said Gila County, which company is the present owner of said claim; and said company hereby reserves and maintains all and abandons and relinquishes none of its rights in and to said mining claim.

The length of this claim is 1500 feet; and said company claims lengthwise of the claim 620 feet southwest-erly and 880 feet northeasterly from the center of the discovery shaft, at which this notice is posted, together with 300 feet in width of the surface ground on each side of the center of the claim. The general course of the lode deposit and premises is from the northeast to the southwest.

This claim is situated in the Globe Mining District, in Gila County, State of Arizona, about two miles and a quarter northwesterly from the town of Miami. The southwest corner of the claim bears approximately north 38° west 255 feet from Corner No. 3 of the Lucky Bill patented lode mining claim, Survey No. 2653.

The surface boundaries of this claim are marked upon the ground as follows: Beginning at a post and monument of stones, at a point 630 feet southwesterly from the discovery shaft (at which this notice is posted), said point of beginning being on the west end line of the claim; thence 302 feet northwesterly to a post and monument of stones at the northwest corner of the claim; thence 1500 feet northeasterly to a post and monument of stones at the northeast corner of the claim; thence 302 feet southeasterly to a post and monument of stones on the east end line of the claim; thence 296 feet southeasterly to a post and monument of stones at the southeast corner of the claim; thence 1500 feet southwesterly to a post and monument of stones at the southwest corner of the claim; thence 296 feet northwesterly to the place of beginning.

Dated and posted on the ground this 15th day of November, 1913.

INSPIRATION EXTENSION COPPER COMPANY,

By Anton Trojanovich  
Agent.

WITNESSES:

P. H. Bell

Eugene M. Adrian

Filed and recorded at the request of Alderman & Elliott on the 18 day of November, A.D. 1913, at 5 minutes past 9 o'clock A.M.

E.T. Stewart, County Recorder.



STATE OF ARIZONA, }  
County of Gila. } ss.

I, E. T. Stewart, County Recorder in and for the County of Gila, State of Arizona, do hereby certify that the foregoing constitutes a full, true and correct copy of the AMENDED LOCATION NOTICE of the CEDAR TREE lode mining claim, situate in the Globe Mining District, Gila County, Arizona, as the same appears of record in my office in Book 16, Records of Mines, at page \_\_\_\_.

Given under my hand and seal of office this 22nd day of November, A.D. 1913.

E. T. Stewart  
County Recorder, Gila  
County, Arizona.

By Katherine S. Pollak  
Deputy County Recorder.



NOV. 26 1913

AMENDED LOCATION NOTICE.

COPPER LINK

Lode Mining Claim.

TO ALL WHOM IT MAY CONCERN:

This lode mining claim, the name of which is the COPPER LINK and which contains rock in place bearing valuable mineral deposits, was originally entered upon and located on the 22nd day of May, 1899, by Mrs. L. J. Bound, who was then a citizen of the United States; and the original location notice of this claim is recorded in the office of the County Recorder of Gila County, State of Arizona, in Book 6 of Records of Mines, at page 467. This amended location of said claim is made on this 15th day of November, 1913, by Inspiration Extension Copper Company, a corporation organized under the laws of the State of Delaware and qualified to transact business and transacting business in said Gila County, which company is the present owner of said claim; and said company hereby reserves and maintains all and abandons and relinquishes none of its rights in and to said mining claim.

The length of this claim is 1500 feet; and said company claims lengthwise of the claim 350 northeasterly and 1150 feet southwesterly from the center of the discovery cut, at which this notice is posted, together with 300 feet in width of the surface ground on each side of the center of the claim. The general course of the lode deposit and premises is from the northeast to the southwest.

This claim is situated in the Globe Mining District, in Gila County, State of Arizona, about two miles northwesterly from the town of Miami. The southwest corner of this claim bears approximately south 75° 15' east 610 feet from Corner No. 2 of the Lucky Bill patented lode mining claim, Survey No. 2652.

The surface boundaries of the claim are marked upon the ground as follows: Beginning at a post and monument of stones, at a point northeasterly 350 feet from the discovery out (at which this notice is posted), said point of beginning being at the center of the east end line of the claim; thence 300 feet northwesterly to a post and monument of stones at the northeast corner of the claim; thence 1500 feet southwesterly to a post and monument of stones at the northwest corner of the claim; thence 300 feet southeasterly to a post and monument of stones at the center of the west end line of the claim; thence 300 feet southeasterly to a post and monument of stones at the southwest corner of the claim; thence 1500 feet northeasterly to a post and monument of stones at the southeast corner of the claim; thence 300 feet northwesterly to the place of beginning.

Dated and posted on the ground this 15th day of November, 1913.

INSPIRATION EXTENSION COPPER COMPANY,

By Anton Trojanovich  
Agent.

WITNESSES:

P. H. Bell

Eugene M. Adrian

Filed and recorded at the request of Alderman & Elliott on the 18 day of November, A.D. 1913, at 5 minutes past 9 o'clock A.M.  
E.T. Stewart, County Recorder.  
(Book 16, Records of Mines, Gila County, Arizona, page \_\_\_\_\_)

STATE OF ARIZONA, )  
                          ) ss.  
County of Gila.     )

I, E. T. Stewart, County Recorder in and for the County of Gila, State of Arizona, do hereby certify that the foregoing constitutes a full, true and correct copy of the AMENDED LOCATION NOTICE of the COPPER LINK lode mining claim, situate in the Globe Mining District, Gila County, Arizona, as the same appears of record in my office in Book 16, Records of Mines, at page \_\_\_\_.

Given under my hand and seal of office this 22nd day of November, A.D. 1913.

E. T. Stewart  
County Recorder, Gila  
County, Arizona.

By Katherine S. Pollak  
Deputy County Recorder.



U. S. SURVEYOR GENERAL'S FINAL CERTIFICATE ON  
FIELD NOTES.

DEPARTMENT OF THE INTERIOR,

OFFICE OF U. S. SURVEYOR GENERAL,

Phoenix, Arizona,

April 24, 1914.

I, U. S. Surveyor General for District of Arizona,  
do hereby certify that the foregoing transcript of the Field Notes, return and approval  
of the Survey of the mining claim of

INSPIRATION EXTENSION COPPER COMPANY

, known as the COPPER CROWN, TONY JR, BLUE PRINCE, SUNDAY  
DISCOVERY, LUCKY, DALMATIA, LUCKY BILL NO. 2, LAUREL, CEDAR TREE, COPPER  
LINK, situate in GLOBE

Mining District, GILA County,

ARIZONA, in Sections 22, 23, & 26, Township No. 1 N.

Range No. 14 E., Unsur., and designated as Survey

No. 3105, has been correctly copied from the originals on

file in this office; that said Field Notes furnish such an accurate description of said  
mining claim as will, if incorporated into a patent, serve fully to identify the premises,  
and that such reference is made therein to natural objects or permanent monuments as  
will perpetuate and fix the *locus* thereof.

And I further certify that <sup>less than</sup> five hundred dollars' worth of labor has been expended  
or improvements made upon said <sup>Lucky</sup> mining claim by claimant or its grantors, ~~and~~  
~~that said improvements consist of~~ at time of survey, and that five hundred  
dollars' worth of labor has been expended or improvements made

upon or for each of the other nine claims in this survey, by  
claimant or its grantors, and that said improvements consist  
of 10 shafts, 16 cuts and 10 tunnels, total value \$10160. Shaft  
No. 4 on the Copper Crown lode, value \$5000, being a common im-  
provement for the benefit and development of each of the claims  
in this survey except the Lucky lode, an undivided 1/9 interest  
therein, value \$555.55, is properly credited to each of said  
nine claims. The Lucky lode does not receive a share in the  
distribution of value of this shaft for the reason that \$500.00-  
worth of work has not been performed in said shaft subsequent to  
the location of said Lucky lode.

and that no portion of said labor or improvements has been included in the estimate of  
expenditures upon any other claim.

I further certify that the plat thereof, filed in the U. S. Land Office at Phoenix,

Arizona, is correct and in conformity with the foregoing Field Notes.

Frank S. Ingalls,

United States Surveyor General for Arizona.

4-687.

SURVEYOR-GENERAL'S CERTIFICATE OF APPROVAL OF FIELD NOTES AND SURVEY OF MINING CLAIM.

Department of the Interior.

Office of U. S. Surveyor-General,

Phoenix, Arizona,

April 24, 1914.

I, U. S. Surveyor-General for District of Arizona

do hereby certify that the foregoing and hereto attached Field Notes and Return of the Survey of the Mining Claim of

INSPIRATION EXTENSION COPPER COMPANY

known as the COPPER CROWN, TONY JR, BLUE PRINCE, SUNDAY DISCOVERY, LUCKY, DALMATIA, LUCKY BILL NO. 2, LAUREL, CEDAR TREE, COPPER LINK.

situate in GLOBE mining district,

GILA County, ARIZONA.

in Sections 22, 23 & 26, Township No. 1 N., Range No. 14 E., Unsur.

designated as Survey No. 3105

executed by Edwin T. Stewart, U. S. Deputy Mineral

Surveyor, November 27-December 10, 1913, 190, under my instructions dated

November 26, 1913, 190, have been critically examined and the necessary cor-

rections and explanations made, and the said Field Notes and Return, and the Survey they describe,

are hereby approved. A true copy of the copy of the location certificate filed by the applicant for

survey is included in the field notes.

Frank S. Ingalls

U. S. Surveyor-General for Arizona.

SUPPLEMENTAL REPORT OF IMPROVEMENTS MADE SUBSEQUENT  
TO THE EXECUTION AND APPROVAL OF MINERAL SURVEY NO. 3105.  
oooooooooooo

I certify that the value of the labor and improvements made upon, or for the benefit of, each of the locations embraced in Mineral Survey No. 3105, by the claimant or its grantors, is not less than five hundred dollars, and that said improvements, in addition those reported in my original returns of said Survey, dated January 31, 1914, consist of sinking the 7 x 11 1/2 common improvement shaft, designated as improvement No. 4 on the Copper Crown lode of said Survey, from a depth of 174 ft. to 300 ft., increasing the value thereof from \$5000. to \$10000.; and I further certify that by reason of there having been performed in said shaft work exceeding \$500. in value subsequent to the location of the Lucky lode of said Survey, by the claimant, thereby permitting said Lucky lode to participate in and have distributed to it an equal share in the entire value of said improvement, that there is now made a redistribution of the value of said improvement, one-tenth, or \$1000, being credited to each claim in the Survey.

*Erwin P. Stewart.*  
United States Mineral Surveyor.

Subscribed and sworn to before me this 2nd day of June, A.D. 1914.

*Katherine S. Pollak*  
Notary Public.

My Commission Expires August 11, 1917.

CERTIFICATE OF U. S. SURVEYOR GENERAL  
as to  
EXPENDITURES REPORTED AFTER RETURN OF  
SURVEY OF MINING CLAIM.


I hereby certify that Five Hundred Dollars' worth of labor and improvements have been made upon or for the benefit of each of the claims embraced in Mineral Survey No. 3105, by the claimant or its grantors and that in addition to the work reported at time of survey and covered by my certificate, dated April 24, 1914, improvement No. 4 on the Copper Crown lode of said Survey 3105 has been extended from 174 feet to 300 feet in depth with an increased value of \$5,000; and that by reason of there having been performed in said shaft work exceeding \$500 in value subsequent to the location of the Lucky lode of said survey, the said Lucky lode is entitled to participate in the distribution of said values from said improvement, which is a common improvement for the benefit and development of the entire group of claims; an undivided 1/10 interest, or \$1,000 is properly credited to each of the ten claims in said survey.

A copy of the Supplemental Report of Edwin T. Stewart, U. S. Mineral Surveyor, dated June 2, 1914, is hereto attached.

OFFICE OF U. S. SURVEYOR GENERAL

Phoenix, Arizona,

June 5, 1914.

  
Surveyor-General for Arizona.



AMENDMENT TO FIELD NOTES  
OF  
MINERAL SURVEY NO. 3105.

Describing a certain Conflict with the Lucky Bill No. 2 and Cedar Tree lodes excluded in the "Claimant's Application to Purchase," made in accordance with General Land Office Letter "N", dated April 2, 1915.

Tract A.

Beginning at a point on line 3-4 of the Lucky Bill No. 2 lode, N. 69° 27' E., 109.07 ft. from Corner No. 3; thence along said line 3-4, N. 69° 27' E. 1386.03 ft. to Corner No. 4; thence along line 4-1, S. 21° 21' E. 599.6 ft. to Corner No. 1; thence along line 1-2, S. 69° 27' W. 154.36 ft.; thence N. 82° 08' W. 94.75 ft.; thence N. 6° 14' E. 11.19 ft.; thence N. 85° 26' W. 1282.90 ft. to the place of beginning, containing 10.368 acres.

Tract B.

Beginning at Corner No. 4 of the Cedar Tree lode, thence along line 4-3 of said lode, S. 69° 27' W. 905.70 ft. to a point on said line 3-4; thence S. 82° 08' E. 1140.70 ft. to an intersection with line 1-4; thence along said line 1-4, N. 30° 44' W. 551.60 ft. to the place of beginning, containing 5.644 acres.

I certify that the above and foregoing correctly describes certain conflicts with the Lucky Bill No. 2 and Cedar Tree lodes of Mineral Survey No. 3105, excluded in the "Claimant's Application to Purchase," dated March 8, 1915, and that the plats of said survey 3105 on file in this office, the local land office and the General Land Office have been amended in green ink to show said conflicts.

Very respectfully,

*Frank A. Ingalls*  
Surveyor-General for Arizona.

OFFICE OF U. S. SURVEYOR GENERAL

Phoenix, Arizona,

April 12, 1915.

UNITED STATES DEPARTMENT OF THE INTERIOR 9605 (952)  
BUREAU OF LAND MANAGEMENT M.S. 3105  
ARIZONA STATE OFFICE

---

NOTICE OF CANCELLATION OF MINERAL SURVEY

The Laurel lode, Mineral Survey No. 3105, located in section 23, Township 1 North, Range 14 East, Gila and Salt River Meridian, Arizona, is hereby canceled.

This claim has not been filed with the Arizona State Office, Bureau of Land Management, in accordance with Section 314, 90 STAT. 2769, (43 U.S.C. 1744).

This cancellation was necessitated to clear the record.

The Mineral Survey Plat should be noted as follows:

"Laurel lode, M.S. 3105 was canceled March 9, 1999, by memo 9605 (952) M.S. 3105, which is now a part of the original field notes."

March 9, 1999  
Date

  
\_\_\_\_\_  
Chief Cadastral Surveyor of Arizona