

(4-683.)

Mineral Survey No. 3108

Lot No.

Arizona Land District.

FIELD NOTES

OF THE SURVEY OF THE MINING CLAIM OF

Stevens Copper Mining Company

KNOWN AS THE

Mohavite, Insignificant, Risa, West Lynne, Steeple Rock, Powerful Paisano, East Lynne, Sentinel, Parole, Gertrude, Olive, Lacey, and Edna

Greenlee Gold Mountain Mining District,

Greenlee County, Arizona

Sections 27, 28 and 34 Township 3 S., Range 29 E. Uns., G. & S.R.P.M.

Surveyed under instructions dated January 15, 1914

by E. T. Morton,

U. S. Deputy Mineral Surveyor

Claim located see location notices, 1

Survey commenced January 17, 1914.

Survey completed January 28, 1914.

Address of attorneys for claimant,

Hampton & Arnold,

Phoenix, Arizona

Feet

## SURVEY NO. 3108

## Mohavhite

Beginning at Cor.No.1.

Identical with Cor.No.2, Sur.No.2484 Morning Star lode.

On line 3-4 Sur.No.2484 Little Mammoth Mine lode.

A pine post in place, 4 ins. square 3 ft. high with mound of stone, scribed M-1-3108 whence

U.S.L.M.No.2 bears S 27°17'E 2386.4 ft.

Thence N 16°41'W

300 West end center of the location and lode.

306 Cor.No.3, Sur.No.2484 Little Mammoth Mine lode.

600 To Cor.No.2.

A pine post, in place, 4 ins. square 3 ft. high with mound of stone, scribed M 2-3108.

No bearings available.

Thence N 73°19'E

1500 To Cor.No.3.

On line 1-2 Insignificant lode of this survey, at S 16°41'E 145.7 ft. from Cor.No.2.

A pine post in place 4 ins. square 3 ft. high with mound of stone, scribed M 3-3108.

No bearings available.

Thence S 16°41'E

300 East end center of the location and lode.

552.7 Cor's No's 1 and 2 Insignificant and Powerful lodes of this survey respectively.

600 To Cor.No.4.

Identical with Cor.No.3 Sur.No.2484 Morning Star lode

On line 1-2 Powerful lode of this survey.

A pine post in place, 4 ins. square, 3 ft. high with mound of stone, scribed M 4-3108

No bearings available.

Feet	
	Thence S 73°19'W
1500	To Cor.No.1, the place of beginning.
	Insignificant
	Beginning at Cor.No.1.
	Identical with Cor.No.2, Powerful lode of this survey.
	On line 3-4 Mohavhite lode of this survey, at N 16°41'W 47.3 ft. from Cor.No.4.
	A pine post in place 4 ins. square 3 ft. high with mound of stone, scribed P 2-I 1-3108 whence U.S.L.M. NO.2 bears S 7°14'W 2617.7 ft.
	Thence N 16°41'W
349.2	West end center of the location and lode.
552.7	Cor.No.3, Mohavhite lode of this survey.
698.4	To Cor.No.2.
	A pine post in place 4 ins. square 3 ft. high with mound of stone, scribed I 2-3108.
	No bearings available.
	Thence S 75°53'E
811.8	Cor.No.1, Steeple Rock lode of this survey.
984.9	Intersect Gulch course Southwest.
1481.9	Cor.No.4, Steeple Rock lode of this survey.
1500	To Cor.No.3.
	A pine post in place, 4 ins. square 3 ft. high with mound of stone, scribed I 3-3108 whence,
	A cross (X) and B.R. 3-3108 chiseled on a malpais bluff 15 ft. high, facing N.W. bears S 5°07'E 7.55 ft.
	Thence S 16°41'E
22.7	Cor.No.2, Risa lode of this survey.
349.2	East end center of the location and lode.
698.4	To Cor.No.4.

Feet	<p>Identical with Cor.No.3, Powerful lode of this survey.          On line 1-2 Risa lode of this survey.          A pine post in place 4 ins.square 3 ft.high with mound          of stone, scribed P 3-I 4-3108.          No bearings available.</p>
	Thence N 75°53'W
1300	Intersect gulch course Southwest.
1500	To Cor.No.1, the place of beginning.
	Risa
	<p>Beginning at Cor.No.1.          Identical with Cor.No.2, Paisano lode of this survey.          On line 3-4 Powerful lode of this survey.          A pine post in place 4 ins.square 3 ft.high with mound          of stone, scribed PA 2-R 1-3108 whence          U.S.M.L.No.2 bears S 58°47'W 2852.4 ft.</p>
	Thence N 16°41'W
7.7	<p>Cor's No's 3 and 4 Powerful and Insignificant lodes of          this survey respectively.</p>
341.7	West end center of the location and lode.
683.4	To Cor.No.2.
	<p>On line 3-4 Insignificant lode of this survey, 22.7 ft.          from Cor. No. 3.          A pine post in place 4 ins.square 3 ft.high with mound          of stone, scribed R 2-3108          No bearings available.</p>
	Thence S 78°04'E
1500	<p>To Cor.No.3.          A pine post in place 4 ins.square 3 ft.high with mound          of stone, scribed R 3-3108          No bearings available.</p>
	Thence S 16°41'E
25.8	Cor.No.2 West Lynne lode of this survey.

Feet	
248	Intersect Mansfield Gulch course Southwest
341.7	East end center of the location and lode.
632.8	Cor's No's 1 and 2 West Lynne and East Lynne lodes of this survey respectively.
683.4	To Cor.No.4. Identical with Cor.No.3 Paisano lode of this survey. On line 1-2 East Lynne lode of this survey. A pine post in place 4 ins.square 3 ft.high with mound of stone, scribed PA 3-R 4-3108 whence, A cross (X) and B.R. 3-4-3108 chiseled on Limestone bedrock 5x7 ft.facing Northwest bears S 70°14'E 14.9 ft.  Thence N 78°04'W
138	Intersect Mansfield gulch course Southwest.
1500	To Cor.No.1, the place of beginning.  West Lynne  Beginning at Cor.No.1. Identical with Cor.No.2, East Lynne lode of this survey. On line 3-4 Risa lode of this survey. A pine post in place 4 ins.square 3 ft.high with mound of stone, scribed EL 2-WL1-3108 whence, U.S.M.L.No.2 bears S 58°48'W 3787.3 ft.  Thence N 16°41'W
303.5	West end center of the location and lode.
384.8	Intersect Mansfield Gulch course Southwest.
607	To Cor.No.2. On line 3-4 Risa lode of this survey, 25.8 ft. from Cor. No. 3.  A pine post in place 4 ins.square 3 ft.high with mound of stone scribed WL 2-3108 No bearings available.  Thence N 82°03'E
239.	Intersect Mansfield gulch course Southwest.

Feet	
1500	<p>To Cor.No.3.</p> <p>A pine post in place 4 ins.square 3 ft.high with mound of stone scribed WL 3-3108</p> <p>No bearings available.</p> <p style="text-align: center;">Thence S 16°41'E</p>
303.5	<p>East end center of the location and lode.</p>
607	<p>To Cor.No.4.</p> <p>Identical with Cor.No.3 East Lynne lode of this survey.</p> <p>A pine post in place 4 ins.square 3 ft.high with mound of stone scribed EL 3-WL 4-3108 whence,</p> <p>A cross (X) and B.R.3-4-3108 chiseled on malpais bedrock 5x10 ft.facing Northwest bears S 16°41'W 3.2 ft.</p> <p style="text-align: center;">Thence S 82°03'W</p>
1500	<p>To Cor.No.1, the place of beginning.</p> <p style="text-align: center;">Steeple Rock</p> <p>Beginning at Cor.No.1.</p> <p>On line 2-3 Insignificant lode of this survey at S 75°53'E 811.8 ft.from Cor.No.2.</p> <p>A pine post in place 4 ins.square 3 ft.high with mound of stone scribed SR 1-3108 whence</p> <p>A cross (X) and B.R.1-3108 chiseled on a malpais boulder 4x6 ft.facing Southwest bears N 7°50'E 14.3 ft., and U.S.L.M.No.2 bears S 16°38'W 3201.8 ft.</p> <p style="text-align: center;">Thence N 40°34'E</p>
1500	<p>To Cor.No.2.</p> <p>A pine post in place 4 ins.square 3 ft.high with mound of stone scribed SR 2-3108</p> <p>No bearings available.</p> <p style="text-align: center;">Thence S 75°53'E</p>
335.05	<p>North end center of the location and lode.</p>
670.1	<p>To Cor.No.3.</p>

Feet

A pine post in place 4 ins. square 3 ft. high with mound of stone scribed SR 3-3108 whence,  
A cross (X) and B.R. 3-3108 chiseled on malpais bedrock facing Southwest bears N 40°34'E 5.3 ft.

Thence S 40°34'W

1500

To Cor.No.4.

On line 2-3 Insignificant lode of this survey at  
N 75°53'W 18.1 ft. from Cor.No.3.

Thence N. 75° 53' W.

335.05 South end center of the location and lode.

497 Intersect gulch course Southwest.

670.1 Cor.No.1, the place of beginning.

Powerful

Beginning at Cor.No.1.

On lines 2-3 and 3-4 Sur.No.2484 Go-Between and Mammoth lodes at S 16°41'E 57.2 ft. and 51.5 ft. from Cor's No's 3 and 3 respectively.

A pine post in place 4 ins. square 3 ft. high with mound of stone scribed P 1-3108 whence

U.S.L.M.No.2 bears S 15°22'W 1999.4 ft.

Thence N 16°41'W

51.5 Cor's No's 4 and 3 Sur.No.2484 Morning Star and Mammoth lodes respectively.

57.2 Cor.No.3, Sur No.2484 Go-Between lode, Cor. No. 4 said lode brs. S. 72° 01' E. 729.15 ft.

349.2 West end center of the location and lode.

568.4 Intersect gulch course Southwest.

651.1 Cor's No's 3 and 4 Sur.No.2484 Morning Star lode and Mohavhite lode of this survey respectively.

698.4 To Cor.No.2.

Identical with Cor.No.1, Insignificant lode of this survey heretofore described.

On line 3-4 Mohavhite lode of this survey.

Thence S 75°53'E

200 Intersect gulch course Southwest.

1500 To Cor.No.3.

Feet	Identical with Cor.No.4 Insignificant lode of this survey heretofore described.
	On line 1-2 Risa lode of this survey, 7.7 ft. from Cor. No. 1.
	Thence S 16°41'E
7.7	Cor's No's 1 and 2 Risa and Paisano lodes of this survey respectively.
349.2	East end center of the location and lode.
687.36	Intersect line 2-3 Sentinel lode of this survey at S 77°51'E 276.21 ft. from Cor.No.2.
691.1	Cor.No.1, Paisano lode of this survey.
698.4	To Cor.No.4.
	A pine post in place 4 ins.square 3 ft.high with mound of stone scribed P 4-3108
	No bearings available.
	Thence N 75°53'W
281.7	Cor.No.2 Sentinel lode of this survey.
801.8	Cor.No.4 Sur.No.2484 Go-Between lode.
1500	To Cor.No.1, the place of beginning.
	Paisano
	Beginning at Cor.No.1.
	On line 3-4 Powerful lode of this survey.
	A pine post in place 4 ins.square 3 ft.high with mound of stone, scribed PA 1-3108 whence
	U.S.L.M.No.2 bears S 51°39'W 2528.3 ft.
	Thence N 16°41'W
3.74	Intersect line 2-3 Sentinel lode of this survey at N 77°51'W 894.39 ft. from Cor.No.3.
341.7	West end center of the location and lode.
683.4	To Cor.No.2.
	Identical with Cor.No.1, Risa lode of this survey heretofore described.
	On line 3-4 Powerful lode of this survey at S 16°41'E 7.7 ft. from Cor.No.3.



Feet	Thence S 78°04'E
1362	Intersect Mansfield gulch course Southwest.
1500	To Cor.No;3. Identical with Cor.No.4 Risa lode of this survey. heretofore described. On line 1-2 East Lynne lode of this survey.
	Thence S 16°41'E
341.7	East end center of the location and lode.
470.82	Intersect line 2-3 Parole lode of this survey at S 72°04'E 364.99 ft.from Cor.No.2.
556.4	Cor.No.1, East Lynne lode of this survey.
666.47	Intersect line 1-2 Sur.No.2926 New Century lode and 3-4 Parole lode of this survey at S 44°20'W 484.47 ft. and 178 ft.from Cor's No's 2 and 3 respectively.
683.4	To Cor.No.4. A pine post in place 4 ins.square 3 ft.high with mound of stone scribed PA 4-3108 No bearings available.
	Thence N 78°04'W
17.54	Intersect lines 1-2 Sur.No.2926 New Century lode and 3-4 Parole lode of this survey at S 44°20'W 502.07 ft.and 195.6 ft.from Cor's No's 2 and 3 respectively.
556	Intersect Mansfield gulch course Southeast.
607.4	Cor.No.3 Sentinel lode of this survey also intersect line 1-2 Parole lode of this survey at S 44°20'W 266.15 ft.from Cor.No.2.
1500	Cor.No.1, the place of beginning. East Lynne Beginning at Cor.No.1. On line 3-4 Paisano lode of this survey. A pine post in place 4 ins.square 3 ft.high with mound of stone scribed EL 1-3108 whence U.S.L.M.No.2 bears S 67°59'W 3682.3 ft. ✓

Feet	
	Thence N 16°41'W
85.58	Intersect line 2-3 Parole lode of this survey at N 72°04'W 193.61 ft. from Cor.No.3.
303.5	West end center of the location and lode.
556.4	Cor's No's 3 and 4 Paisano and Risa lodes of this survey respectively .
607	To Cor.No.2. Identical with Cor.No.1 West Lynne lode of this survey heretofore described. On line 3-4 Risa lode of this survey.
	Thence N 82°05'E
1500	To Cor.No.3. Identical with Cor.No.4 West Lynne lode of this survey heretofore described.
	Thence S 16°41'E
303.5	East end center of the location and lode.
490.7	Intersect line 2-3 Sur.No.2926 Gosson King lode at N 84°32'E 135.85 ft. from Cor.No.3.
607	To Cor.No.4 A pine post in place 4 ins.square 3 ft.high with mound of stone scribed EL 4-3108 No bearings available.
	Thence S 82°03'W
267.91	Cor.No.3 Sur.No.2926 Copper Era lode, also intersect line 1-2 Sur.No.2926 Gosson King lode at S 35°31'W 166.5 ft. from Cor.No.2. Cor.No.2 Sur.No.2926 Copper Era lode bears N 61°13'W 525.7 ft.
987.11	Intersect lines 1-2 and 2-3 Sur.No.2926 Copper Era and New Century lodes at S 35°31'W 433 ft. and S 38°11'E 217 ft. from Cor's No's 2 and 2 respectively.
1338.8	Cor.No.3, Parole lode of this survey, also intersect

Feet	line 1-2 Sur.No.2926 New Century lode at S 44°20'W 306.47 ft.from Cor.No.2.
1500	To Cor.No.1, the place of beginning.
	Sentinel
	Beginning at Cor.No.1.
	Identical with Cor.No.2 Edna lode of this survey.
	A pine post in place 4 ins.square 3 ft.high with mound of stone scribed E 2-S 1-3108 whence
	U.S.L.M.No.2 bears S 56°37'W 1898.3 ft.
	Thence N 12°09'E
300	West end center of the location and lode.
600	To Cor.No.2.
	On line 4-1 Powerful lode of this survey at N.75°53'W. 281.7 ft.from Cor.No.4.
	A pine post in place 4 ins.square 3 ft.high with mound of stone scribed S 2-3108
	Nobearings available.
	Thence S 77°51'E
276.21	Intersect lines 3-4 and 1-2 Powerful and Paisano lodes of this survey at N 16°41'W 11.04 ft.and 3.74 ft. from Cor's No's 4 and 1 respectively.
1170.6	To Cor.No.3.
	On line 1-2 Parole lode of this survey at S 44°20'W 266.15 ft.from Cor.No.2, and N. 44° 20' E. 855.25 ft. from Cor. No. 1.
	On line 4-1 Paisano lode of this survey at S 78°04'E 892.6 ft.from Cor.No.1.
	Thence S 12°09'W
300	East end center of the location and lode.
600	To Cor.No.4.
	Identical with Cor.No.3, Edna lode of this survey.
	A pine post in place 4 ins.square 3 ft.high with mound of stone, scribed E 3-S 4-3108 whence

Feet	
	A cross (X) and B.R.3-4-3108 chiseled on limestone bedrock facing the Northeast bears S 12°09'W 9 ft.
	Thence N 77°51'W
377.6	Intersect line 1-2 Parole lode of this survey at N 44°20'E 146.33 ft. from Cor.No.1.
1170.6	Cor.No.1, the place of beginning.
	Parole
	Beginning at Cor.No.1.
	On lines 2-3 and 4-1 Olive and Edna lodes of this survey respectively.
	A pine post in place 4 ins. square 3 ft. high with mound of stone scribed PAR 1-3108 whence U.S.L.M.No.2, bears S 71°07'W 2386.7 ft.
	Thence N 44°20'E
146.33	Intersect lines 4-1 and 2-3 Sentinel and Edna lodes of this survey at N 77°51'W 377.60 ft. from Cor's No's 4 and 3 respectively.
855.25	Cor.No.3 Sentinel lode of this survey, whence Cor.No.4 said lode brs. S. 12°09'W. 600 ft., also intersect line 4-1 Paisano lode of this survey at N 78°04'W 607.4 ft. from Cor.No.4.
873	Intersect Mansfield gulch course Southeast.
1121.4	To Cor.No.2.
	A pine post in place 4 ins. square 3 ft. high with mound of stone, scribed PAR 2-3108 whence
	A cross (X) and B.R.2-3108 chiseled on a limestone bluff 8 ft. high facing the Northwest bears S 72°04'E 12.1 ft.
	Thence S 72°04'E
279.3	North end center of the location and lode.
364.11	Intersect lines 3-4 and 1-2 Paisano and East Lynne lodes of this survey respectively at N 16°41'W 212.58 ft. and 85.58 ft. from Cor's No's 4 and 1 respectively.
558.6	To Cor.No.3.

Feet	
	<p>On line 4-1 East Lynne-love of this survey at  N 82°03'E 161.2 ft. from Cor. No. 1, also, on line 1-2 Sur.  No. 2926 New Century love at S 44°20'W 306.47 ft. from  Cor. No. 2.</p> <p>A pine post in place 4 ins. square 3 ft. high with mound  of stone scribed PAR 3-3108 whence</p> <p>A cross (X) and B.R. 3-3108 chiseled on limestone bedrock  facing the Southeast bears N 52°04'W 10.1 ft.</p> <p style="text-align: center;">Thence S 44°20'W</p>
178	Intersect line 3-4 Paisano love of this survey at N 16°41'W 16.93 ft. from Cor. No. 4.
195.60	Intersect line 4-1 Paisano love of this survey at N 78°04'W 17.54 ft. from Cor. No. 4.
895	Intersect Mansfield gulch course Southeast.
1088.89	Intersect line 2-3 Lacey love of this survey at S 74°48'E 246.01 ft. from Cor. No. 2.
1121.4	To Cor. No. 4, on line 1-2 Sur. No. 2926 New Century love at N 44°20'E 71.77 ft. from Cor. No. 1. A pine post in place 4 ins. square 3 ft. high with mound of stone, scribed. PAR 4-3108. No bearings available. <p style="text-align: center;">Thence N 72°04'W</p>
234.6	Cors No. 3 and 4 Olive and Edna loves of this survey respectively, S. 52° 33' W. 205.5 feet from Cor. No. 3 said Edna love, also intersect line 1-2 Lacey love of this survey at S. 28°44'W. 17.7 ft. from Cor. No. 2.
279.3	Thence along line 4-1 Edna love of this survey. South end center of the location and love.
558.6	To Cor. No. 1, the place of beginning.
	Gertrude
	Beginning at Cor. No. 1. On line 1-2 Sur. No. 1751 Trinidad No. 5 love at S 72°04'E 727.7 ft. from Cor. No. 1. On line 2-3 Sur. No. 1085 Copper Mine love at N 18°29'E 37.5 ft. from Cor. No. 2. A pine post in place 4 ins. square 3 ft. high with mound of stone scribed G 1-3108, whence,

Feet	U.S.M.L.No.2.bears N 71°14'W 1301.5 ft. Thence N 18°29'E
1449.6	To Cor.No.2. Identical with Cor.No.3,Sur.No.1086 Copper King lode also on line 4-1 Edna lode of this survey at S 72°04'E 164.1 ft.from Cor.No.1. A pine post,in place,4 ins.square 3 ft.high with mound of stone,scribed G 2-3108 No bearings available.  Thence S 72°04'E
75	North end center of the location and lode.
312.7	To Cor.No.3. Identical with Cor.No.2,Olive lode of this survey. A pine post,in place,4 ins.square 3 ft.high with mound of stone scribed O 2-G 3-3108. No bearings available.  Thence S 18°29'W
1449.6	To Cor.No.4. On line 1-2 Sur.No.1751 Trinidad No.5 lode at S 72°04'E. 1040.4 ft.from Cor.No.1,also on line 4-1 Olive lode of this survey.  Thence N 72°04'W
237.7	South end center of the location and lode.
262.7	Cor.No.1,Olive lode of this survey, whence Cor. No. 2
312.7	said lode brs. N. 28° 44' E. 1475.7 ft. To Cor.No.1,the place of beginning.
	Olive  Beginning at Cor.No.1. On line 4-1 Gertrude lode of this survey. 262.7 ft. from Cor. No. 2. On line 1-2 Sur.No.1751 Trinidad No.5,lode at S 72°04'E 777.7 ft.from Cor.No.1. A pine post,in place,4 ins.square 3 ft.high with mound of stone scribed O 1-3108,whence

Feet	U.S.L.M.No.2 bears N 71°16 'W 1351.6 ft.
	Thence N 28°44'E
1475.7	To Cor.No.2. Identical with Cor.No.3, Gertrude lode of this survey heretofore described. On line 4-1 Edna lode of this survey. Thence S 72°04'E
282.5	Cor.No.1, Parole lode of this survey.
303.25	North end center of the location and lode.
606.5	To Cor.No.3. Identical with Cor.No.4, Edna lode of this survey. On line 1-2 Lacey lode of this survey, 17.7 ft. from Cor. No. 2. A pine post, in place, 4 ins. square 3 ft. high with mound of stone, scribed E 4-0 3-3108 No bearings available. Thence S 28°44'W
1007	Intersect gulch course Southeast.
1475.7	To Cor.No.4. On line 1-2 Lacey lode of this survey at N 28°44'E 6.6 ft. from Cor.No.1. On line 1-2 Sur.No.1751 Trinidad No.5 lode at N 72°04'W 142.7 ft. from Cor.No.2. A pine post, in place, 4 ins. square 3 ft. high with mound of stone, scribed O 4-3108 No bearings available. Thence N 72°04'W
303.25	South end center of the location and lode.
343.3	Cor.No.4, Gertrude lode of this survey, which is S. 18° 29' W. 1449.6 ft. from Cor. No. 3 said lode.
606.5	To Cor.No.1, the place of beginning. Lacey Beginning at Cor.No.1.

Feet	
	<p>A pine post in place 4 ins.square 3 ft.high with mound of stone scribed L 1-3108 whence</p> <p>U.S.M.L.No.2.bears N 71°19'W 1957.0 ft. ✓</p> <p style="text-align: center;">Thence N 28°44'E</p>
6.6	<p>Cor.No.4 Olive lode of this survey also intersect line 1-2 Sur.No.1751 Trinidad No.5 lode at N 72°04'W 142.7ft. from Cor.No.2, 134.56 ft.from its intersection with line 4-1 said Lacey lode and 114.1 ft.from its intersection with line 4-1 Sur.No.2357 Brat lode.</p>
475.3	Intersect gulch course Southeast.
1482.3	Cor's No's 3 and 4 Olive and Edna lodes of this survey respectively.
1500	<p>To Cor.No.2.</p> <p>A pine post in place 4 ins.square 3 ft.high with mound of stone scribed L 2-3108.</p> <p style="text-align: center;">Thence S 74°48'E</p>
8.99	Intersect line 3-4 Edna lode of this survey at N 52°33'E 21.65 ft.from Cor.No.4.
246.01	Intersect line 3-4 Parole lode of this survey at N 44°20'E 32.51 ft.from Cor.No.4 also intersect line 1-2 Sur.No.Sur.No.2926 New Century lode at N 44°20'E 104.28 ft.from Cor.No.1.
308.55	North end center of the location and lode.
410	Intersect Mansfield gulch course Southeast.
518.27	Intersect line 1-2 Sur.No.2485 Boulder Mine lode at N 28°47'E 1286.8 ft.from Cor.No.1 and 288.82 ft.from its intersection with line 4-1 Sur.No.2926 New Century lode.
617.1	<p>To Cor.No.3.</p> <p>A pine post in place 4 ins.square 3 ft.high with mound of stone scribed L 3-3108.</p> <p style="text-align: center;">Thence S 28°44'W</p>
352.98	Intersect line 4-1 Sur.No.2926 New Century lode at S 38°11'E 422.67 ft.from Cor.No.1 and 104.73 ft.from its



- intersection with line 1-2 Sur.No.2485 Boulder Mine lode.  
 1137 Intersect Mansfield gulch course Southeast.  
 1310.63 Intersect line 4-1 Sur.No.2485 Boulder Mine lode at  
 S 61°13'E 97.14 ft.from Cor.No.1,also intersect line 1-2  
 Sur.No.2357 Brat lode at S 61°16'E 553.74 ft.from Cor.  
 No.1.  
 1500 To Cor.No.4.  
 A pine post,in place 4 ins.square 3 ft.high with mound  
 of stone scribed L 4-3108  
 Thence N 74°48'W  
 308.55 South end center of the location and lode.  
 481.15 Intersect line 1-2 Sur.No.1751 Trinidad No.5 lode at  
 N 72°04'W 8.14 ft.from Cor.No.2.  
 501.61 Intersect line 4-1 Sur.No.2357 Brat lode at S 13°37'W  
 314.34 ft.from Cor.No.1 and 1 ft.from its intersection  
 with line 1-2 Sur.No.1751 Trinidad No.5 lode.  
 617.1 To Cor.No.1,the place of beginning.  
 Edna  
 Beginning at Cor.No.1.  
 A pine post in place 4 ins.square 3 ft.high with mound  
 of stone scribed E 1-3108 whence  
 U.S.L.M.No2 bears S 56°46'W 1836.1 ft.  
 Thence N 52°33'E  
 60 West end center of the location and lode.  
 62.3 To Cor.2.  
 Identical with Cor.No.1,Sentinel lode of this survey  
 heretofore described.  
 Thence S 77°51'E  
 793 Intersect line 1-2 Parole lode of this survey at  
 N 44°20'E 146.33 ft.from Cor.No.1.  
 1170.6 To Cor.No.3.

Feet	
	Identical with Cor.No.4.Sentinel lode of this survey heretofore described.
	Thence S 52°33'W.
145.5	East end center of the location and lode.
183.85	Intersect line 2-3 Lacey lode of this survey at S 74°48'E 8.99 ft.from Cor.No.2.
205.5	To Cor.No.4.
	Identical with Cor.No.3 Olive lode of this survey heretofore described also on line 4-1 and 1-2 Parole and Lacey lodes of this survey respectively.
	Thence N 72°04'W
324	Cor.No.1,Parole lode of this survey.
606.5	Cor's No's 2 and 3 Olive and Gertrude lodes of this survey respectively.
919.2	Cor's No's 3 and 2 Copper King lode Sur.No.1086 and Gertrude lode of this survey respectively.
1083.3	To Cor.No.1,the place of beginning.

Variation at all corners 13°40'E

#### LODE LINES

As near as can be determined from present developments the veins of the several locations embraced in this claim extend as follows from their respective discovery points:

- Mohavhite lode 640ft.S 75°19'W and 860 ft.N 75°19'E ✓
- Insignificant lode,685 ft.S 75°53'E and 815 ft.N 75°53'W ✓
- Risa lode,200 ft.S 78°04'E and 1300 ft.N 78°04'W. ✓
- West Lynne lode,500 ft.S 82°03'W and 1000 ft.N 82°03'E. ✓
- Steeple Rock lode,125 ft.S40°34'W and 1375 ft.N 40°34'E. ✓
- Powerful lode,200 ft.N 75°53'W and 1300 ft.S 75°53'E. ✓
- Paisano lode,720 ft.N 78°04'W and 780 ft.S 78°04'E. ✓
- East Lynne lode,385 ft.S 82°03'W and 1115 ft. N 82°03'E. ✓
- Sentinel lode,100 ft.S 77°51'E and 1070.6 ft.N 77°51'W ✓

Parole lode, 10 ft. N 44°20'E and 1111.4 ft. S 44°20'W. ✓  
 Gertrude lode, 95 ft. S 18°29'W and 1354.6 ft. N 18°29'E ✓  
 Olive lode, 505 ft. S 28°44'W and 970.7 ft. N 28°44'E. ✓  
 Lacey lode, 740 ft. S 28°44'W and 760 ft. N 28°44'E  
 Edna lode, 1083.3 ft. N 72°04'W, and 1111.4 ft. S 44°20'W.

## AREAS.

	Acres
Total area Mohavhite lode-----	20.661 ✓
Total area Insignificant lode-----	20.658 ✓
Total area Risa lode-----	20.658 ✓
Total area West Lynne lode-----	20.660 ✓
Total area Steeple Rock lode-----	20.660 ✓
Total area Powerful lode-----	20.658 ✓
Area in conflict with-	
Sentinel lode of this survey-----	0.031 ✓
Sur.No.2484 Go-Between lode-----	0.394 ✓
Total area Paisano lode-----	20.658 ✓
Area in conflict with-	
Sur.No.2926 New Century lode-----	0.003 ✓
Parole lode of this survey-----	2.296 ✓
Sentinel lode of this survey-----	0.034 ✓
Total area East Lynne lode-----	20.660 ✓
Area in conflict with-	
Sur.No.2926 Gosson King lode-----	0.549 ✓
Sur.No.2926 Copper Era lode-----	2.595 ✓
Sur.No.2926 New Century lode-----	0.757 ✓
Parole lode of this survey-----	0.156 ✓
Total area Sentinel lode-----	16.124 ✓
Area in conflict with-	
Parole lode of this survey-----	2.600 ✓
Total area Parole lode-----	12.881 ✓
Area in conflict with-	
Edna lode of this survey-----	1.166
Edna lode of this survey (exclusive of its conflict, with Lacey lode of this survey)-----	1.164 ✓

Lacey lode of this survey-----0.127  
 Total area Gertrude lode-----10.406  
 Area in conflict with-  
 Olive lode of this survey-----4.371  
 Total area Olive lode-----20.183  
 Total area Lacey lode-----20.660  
 Area in conflict with-  
 Sur.No.2926 New Century lode-----1.963  
 Sur.No.2485 Boulder Mine lode-----2.880  
 Sur.No.2926 New Century lode exclusive  
 .708 Acres  
 of its conflict with Sur.No.2485 . . .  
 Boulder Mine lode-----1.255  
 Sur.No.2357 Brat lode-----3.017  
 Sur.No.1751 Trinidad No.5 lode---0.010  
 Sur.No.1751 Trinidad No.5 lode exclusive  
 .000+ Acres  
 of its conflict with Sur.No.2357 Brat  
 lode-----0.010  
 Edna lode of this survey-----0.002  
 Total area Edna lode-----2.741

## LOCATION

This survey is located in the Greenlee Gold  
 Mountain District, Greenlee County Arizona ~~approximately~~  
~~ly~~ in Sections 27, 28 and 34 T.3.S.R.29.E, unsurveyed  
 G & S R.B.M. . . .

## EXPENDITURE OF FIVE HUNDRED DOLLARS

I certify that the value of the labor and improve-  
 ments made upon or for the benefit of each location  
 embraced in said mining claim by the claimant or its  
 grantors is not less than five hundred dollars, and  
 that said improvements consist of:

Mohavhite lode.

No.1. The discovery showing mineral in place is on the  
 lode line 640 ft. from line 1-2.

No.2.A tunnel with an open cut approach to, the mouth of which bears from Cor.No.1 N 16°30'W 165 ft., running N 27°E 17 ft.5x8 ft.open cut and 50 ft.5x6 ft.tunnel

Value-----\$600.00

Insignificant lode.

No.1.The discovery cut the mouth of which is on the lode line 685 ft.from line 3-4 5x10-ft., running N 63°W 10-ft.

Value-----\$50.00

No.2.A tunnel with an open cut approach to, the mouth of which bears from Cor.No.1 N 85°41'E 769 ft., running N 73°E 20 ft.open cut 5x8 ft.and 20-ft.4.5x5.5 ft. tunnel---

Value-----\$300.00

Note:An undivided 1/9 interest in the No.3 tunnel on the Olive lode is accredited to this lode.

Value 1/9 interest----\$288.00

~~Note:An undivided 1/9 interest in the No.3 tunnel on the Olive lode is accredited to nine lodes of this survey as hereinafter explained.~~

Risa lode.

No.1.The discovery showing mineral in place is on the lode line 200 ft.from line 3-4.

No.2.A tunnel with an open cut approach to, the mouth of which bears from Cor.No.3 S 5°32'W 204 ft., running N 81°W 11 ft.5x8 ft.open cut and 3 ft.,5x6 ft.tunnel.

Value-----\$100.00

Note:An undivided 1/11 interest in the No.2 tunnel on the Powerful lode is accredited to this lode.

Value 1/11 interest----\$354.00

Note:An undivided 1/9 interest in the No.3 tunnel on the Olive lode is accredited to this lode.

Value 1/9 interest----\$288.00

~~Note:An undivided 1/11 interest in the No.2 tunnel on~~

~~the Powerful lode is accredited to eleven lodes of this survey as hereinafter explained.~~

West Lynne lode.

No.1. The discovery showing mineral in place is on the lode line 500 ft. from line 1-2.

No.2. A tunnel with an open cut approach to, the mouth of which bears from Cor. No. 2, S 63°40'E 295 ft., running N 37°E 16 ft. 5x8 ft. open cut and 11 ft. 5x6 ft. tunnel.

Value-----\$150.00

Note: An undivided 1/11 interest in the No. 2 tunnel on the Powerful lode is accredited to this lode.

Value 1/11 interest-\$354.00

Steeple Rock lode.

No.1. The discovery shaft is on the lode line 125 ft. from line ~~125 ft. from line~~ 4-1 4x6 ft. 15 ft. deep

Value-----\$150.00

No.2. An open cut the mouth of which bears from the South end center S 80°E 106 ft. 5x10 ft. running S 79°E 15 ft.

Value-----\$100.00

Note: An undivided 1/9 interest in the No. 3 tunnel on the Olive lode is accredited to this lode.

Value 1/9 interest-\$288.00

Powerful lode.

No.1. The discovery showing mineral in place is on the lode line 200 ft. from line 1-2.

No.2. A tunnel with an open cut approach to the mouth of which bears from Cor. No. 2, S 24°30'E 339 ft., running S 30°14'E 5x10 ft. open cut and 4.5x7 ft. tunnel 90 ft. thence S 28°28'E 30 ft., thence S 44°28'E 34 ft., thence

S 39°43'E 62 ft. Value \$3894.00. Note: An undivided 1/11 interest in the above tunnel is credited to 11 lodes of this survey, as hereinafter set forth.

Value 1/11 interest-\$354.00  
(accredited to this claim.)

Note: An undivided 1/9 interest in the No. 3 tunnel on

the Olive lode is accredited to this lode.

Value 1/9 interest---\$288.00

Paisano lode.

No.1.The discovery showing mineral in place is on the lode line 720 ft.from line 1-2.

No.2.An open cut the mouth of which bears from Cor.No.1 S 80°56'E 681.5 ft.5x8 ft.running N 64°W 31 ft.

Value-----\$100.00

No.3.An open cut the mouth of which bears from Cor.No.3 N 80°52'W 325 ft.,5x8 ft.,running N 80°W 22 ft.

Value-----\$100.00

Note:An undivided 1/11 interest in the No.2 tunnel on the Powerful lode is accredited to this lode.

Value 1/11 interest---\$354.00

Note:An undivided 1/9 interest in the No.3 tunnel on the Olive lode is accredited to this lode.

Value 1/9 interest---\$288.00

East Lynne lode.

No.1.The discovery showing mineral in place is on the lode line 385 ft.from line 1-2.

No.2.A tunnel the mouth of which bears from Cor.No.1 N 62°20'E 30 ft.,5x6 ft.running N 14°20'E 51 ft.

Value-----\$510.00

No.3.A tunnel with an open cut approach to the mouth of which bears from Cor.No.2,N 86°17'E 413 ft.,running S 47°E 35 ft.open cut 5x10 ft.and 6 ft.tunnel 5x6 ft.

Value-----\$200.00

Note:An undivided 1/11 interest in the No.2 tunnel on the Powerful lode is accredited to this lode.

Value 1/11 interest---\$354.00

Sentinel lode.

No.1.The discovery showing mineral in place is on the lode line 100 ft.from line 3-4.

No.2.An open cut the mouth of which bears from Cor. No.3 N 99°W 326 ft., 6x12 ft., running N 3°W 22 ft.

Value-----\$100.00

Note:The last 99 ft.of the No.2 tunnel on the Parole lode is on this lode and is accredited hereto.

Value last 99 ft.-----\$990.00

Note:An undivided 1/11 interest in the No.2 tunnel on the Powerful lode is accredited to this lode.

Value 1/11 interest-----\$354.00

Note:An undivided 1/9 interest in the No.3 tunnel on the Olive lode is accredited to this lode.

Value 1/9 interest-----\$288.00

Parole lode.

No.1.The discovery showing mineral in place is on the lode line 10 ft.from line 2-3.

No.2.A tunnel with an open cut approach to the mouth of which bears from Cor.No.2 S22°09'W 569 ft., running N 79°43'W 4x10 ft.open cut 26 ft.and 4x6 1/2 tunnel 54 ft. thence S 29°41'W 75 ft.Value \$1390.00

Value first 40 ft.-----\$400.00

Note:The last 99 ft.of this tunnel is on the Sentinel lode and is accredited thereto.

Note:An undivided 1/11 interest in the No.2 tunnel on the Powerful lode is accredited to this lode.

Value 1/11 interest-----\$354.00

Gertrude lode.

No.1.The discovery tunnel with an open cut approach to the mouth of which is on the lode line 95 ft.from line 4-1 running N 34°E 31 ft.open cut 5x8 ft.and 17 ft. tunnel 4.5x6 ft.

Value-----\$220.00

No.2.A tunnel the mouth of which bears from Cor.No.4 N 10°E 408 ft., 4x6 ft.running N 62°W 38 ft., thence S 70°W 23 ft.

Value-----\$610.00



Note: An undivided 1/11 interest in the No. 2 tunnel on the Powerful lode is accredited to this lode.

Value 1/11 interest---\$354.00

Note: An undivided 1/9 interest in the No. 3 tunnel on the Olive lode is accredited to this lode.

Value 1/9 interest---\$288.00

Olive lode.

No. 1. The discovery shaft is on the lode line 505 ft. from line 4-1 5x5 ft. 23 ft. deep.

Value-----\$230.00

No. 2. A tunnel with an open cut approach to the mouth of which bears from Cor. No. 4 N 3° 43' E 649 ft., running N 46° E 14 ft. 5x10 ft. open cut and 42 ft. 5x6 ft. tunnel, thence N 3° E, 21 ft.

Value-----\$650.00

No. 3. A tunnel the mouth of which bears from Cor. No. 4 N 8° 10' W, 478 ft. 4x5 ft. running S 25° 08' W 13 ft. thence S 73° 37' W 54 ft., thence N 52° 18' W 34 ft., thence N 77° 05' W 21 ft., thence N 60° 46' W 26 ft., thence N 78° 35' W 31 ft., thence N 32° 58' W 34 ft. thence N 11° 53' E 20 ft. thence N 41° 15' W 24 ft. Value \$2592.00

Note: An undivided 1/9 interest in the above tunnel is credited to 9 lodes of this survey as hereinafter set forth.

Value 1/9 interest---\$288.00  
(accredited to this claim.)

No. 4. A tunnel with an open cut approach to the mouth of which bears from Cor. No. 4 N 26° E 447 ft., running S 72° 20' W 36 ft. open cut 5x10 ft. and 90 ft. tunnel 5x6 ft.

Value-----\$1000.00

Note: An undivided 1/11 interest in the No. 2 tunnel on the Powerful lode is accredited to this lode.

Value 1/11 interest---\$354.00

Lacey lode.

No. 1. The discovery showing mineral in place is on the lode line 740 ft. from line 4-1.

No. 2. An open cut the mouth of which bears from Cor. No. 4 N 3° 28' E 719 ft., 5x10 ft. running N 20° W 21 ft.

Value-----\$100.00

No.3.A tunnel with an open cut approach to the mouth of which bears from Cor.No.4 N 3°23'E 597 ft., running N 29°W 12 ft.5x10 ft.open cut and 5 ft.,5x6 ft.tunnel.

Value-----\$100.00

Note:An undivided 1/11 interest in the No.2 tunnel on the Powerful lode is accredited to this lode.

Value 1/11 interest--\$354.00

Edna lode.

No.1.The discovery showing mineral in place is on the lode line at the East end.

No.2.A shaft the center of which bears from Cor.No.3 S 89°W 200 ft.6x6 ft.8 ft.deep.

Value-----\$80.00

Note:An undivided 1/11 interest in the No.2 tunnel on the Powerful lode is accredited to this lode.

Value 1/11 interest--\$354.00

Note:An undivided 1/9 interest in the No.3 tunnel on the Olive lode is accredited to this lode.

Value 1/9 interest----\$288.00

Note;The fourteen lodes embraced in this claim comprise one contiguous group all of which can be developed advantageously owing to the natural topography of the country by the No.2 tunnel on the Powerful lode, except which are north of the mouth of said tunnel the Mohavhite, Steeple Rock and Insignificant lodes, and by the No.3 tunnel on the Olive lode except the East Lynne which are east of the mouth of said tunnel, and the Mohavhite lode which is lower than the level of said tunnel, West Lynne, Parole and Lacey lodes, As may be seen upon inspection of the accompanying map marked contour map Sur.No.3108 which is a part of these field notes.

The Contours were taken from the U.S.G.S. topographic sheet of the Clifton Quadrangle.

#### INSTRUMENT

This survey was made with a Buff & Berger light

mountain transit. The courses were deflected from the true meridian as determined by the Polaris observations. The distances were measured with 5,50 and 500 ft. steel tapes.

#### ADJOINING LODES

This survey is bounded on the North and East by the Public Domain, on the South by Sur.No.2926 Gosson King, Copper Era, and New Century lodes Shannon Copper Company claimant; Sur.No.2485 Boulder Mine lode Arizona Copper Company claimant; Sur.No.2357 Brat lode Detroit Copper Mining Company of Arizona claimant and Sur.No.1751 Trinidad No.5 lode Shannon Copper Company claimant and on the West by Sur.No.1086 Copper King lode Shannon Copper Company claimant, Ethel lode unsurveyed C.E.Stevens claimant, Sur.No.2484 Go-Between lode, Mammoth and Morning Star lodes, Arizona Copper Company claimant.

#### REPORT

U.S.L.M.No.2 is a pine post 6 ins.square properly set and scribed.

Sur.No.2926 Gosson King, Copper Era and New Century lodes:

All corners are pine posts properly set and scribed.

Sur.No.2357 Brat lode:

All corners are pine posts properly set and scribed.

Sur.No.1751 Trinidad No.5 lode:

Cors.Nos.1 and 2 are pine posts properly set and scribed.

Sur.No.1086 Copper King lode:

All corners are pine posts properly set and scribed.

Sur.No.2484 Go-Between,Mammoth and Morning Star  
lodes:


All corners are pine posts properly set and scribed

The survey of each lode of this location is  
identical with the respective amended locations as  
staked upon the ground.

All end centers of the locations embraced in this  
claim are pine posts 4 ins.square except Parole  
Gertrude,Olive,Lacey and the East end center of the  
West Lynne,which are mounds of stone.

The differences between these field notes and the  
location certificates are due to errors in the latter.

The differences between these field notes and the  
returns on adjacent surveys are due to errors in the  
latter..

  
U.S.Mineral Surveyor.

# FINAL OATHS FOR SURVEYS.

## LIST OF NAMES.

A list of the names of the individuals employed by E. T. Morton

United States ~~Deputy~~ Mineral Surveyor, to assist in running, measuring, and marking the lines, corners, and boundaries described in the foregoing field notes of the survey of the mining claim of

Stevens Copper Mining Company

known as the Mohavhite, Insignificant, Risa, West Lynne, Steeple Rock, Powerful, Paisano, East Lynne, Sentinel, Parole, Gertrude, Olive, Lacey, and Edna and showing the respective capacities in which they acted.

L. M. Greenstein, Chainman.

J. L. Awalt, Chainman.

....., Axman.

....., Flagman.

## FINAL OATHS OF ASSISTANTS.

We, L. M. Greenstein

and J. L. Awalt, do solemnly swear that we assisted E. T. Morton

....., United States ~~Deputy~~ Mineral Surveyor, in marking the corners and surveying the boundaries of the mining claim of Stevens Copper Mining Company

known as the Mohavhite, Insignificant, Risa, West Lynne, Steeple Rock, Powerful Paisano, East Lynne, Sentinel, Parole, Gertrude, Olive, Lacey, Edna.

represented in the foregoing field notes as having been surveyed by said ~~deputy~~ mineral surveyor and under his direction; and that said survey has been in all respects, to the best of our knowledge and belief, faithfully and correctly executed, and the corner and boundary monuments established according to law and the instructions furnished by the United States Surveyor-General for Arizona

L. M. Greenstein, Chainman.

J. L. Awalt, Chainman.

....., Axman.

....., Flagman.

Subscribed and sworn to by the above-named persons before me this 29th

day of January, 1914

Wade Hampton  
Notary Public

FINAL OATH OF U. S. ~~DEPUTY~~ MINERAL SURVEYOR

I, E. T. Morton, U. S. ~~Deputy~~ Mineral Surveyor, do solemnly swear that, in pursuance of instructions received from the United States Surveyor General for Arizona, dated January 10, 1914, I have, in strict conformity to the laws of the United States, the official regulations and instructions thereunder, and the instructions of said Surveyor General, faithfully and correctly executed the survey of the Mining Claim of Stevens Copper Mining Company, known as the Mohavvite, Insignificant, Risa, West Lynne, Steeple Rock, Powerful Paisano, East Lynne, Sentinel, Parole, Gertrude, Olive, Lacey, Edna situate in Greenlee Gold Mountain Mining District, Greenlee County, Arizona, in Sections 27, 28, 34, Township No. 3 S., Range No. 29 E., Uns. G. & S. R. P. M. and designated as Survey No. 3108, as represented in the foregoing field notes, which accurately show the boundaries of said mining claim as distinctly marked by monuments on the ground, and described in the attached copy of the location certificate, which was received by me from the Surveyor General with said instructions, and that all the corners of said survey have been established and perpetuated in strict accordance with the law, official regulations and instructions thereunder; and I do further solemnly swear that the foregoing are the true and original field notes of said survey and my report therein, and that the labor expended and improvements made upon said mining claim by claimant or its grantors are as therein fully stated, and that the character, extent, location and itemized value thereof are specified therein with particularity and full detail, and that no portion of said labor or improvements so credited to this claim has been included in the estimate of expenditures upon any other claim.

E. T. Morton  
U. S. ~~Deputy~~ Mineral Surveyor.

Subscribed and sworn to by the said E. T. Morton  
U. S. ~~Deputy~~ Mineral Surveyor, before me Wade Hampton  
A Notary Public this 19th  
day of January, 1914,

Wade Hampton  
Notary Public

# *Amended* Notice of Mining Location.

## LODE CLAIM.

To All Whom It May Concern:

This mining claim, the name of which is the Mohavite  
Mining Claim, situate on lands belonging to the United States of America, and in which there are  
valuable mineral deposits, was entered upon and located for the purpose of exploration and purchase  
by The Stevens Copper Co per Isaac Stevens Agent  
Citizens of the United States  
(Locator must insert either "a citizen of the United States," or, "who has declared his intention to become a citizen of the United States.")

the undersigned, on the \_\_\_\_\_ day of \_\_\_\_\_ 190\_\_\_\_\_

The length of this claim is 1500 feet,  
and 100 claim 860 in a \_\_\_\_\_ feet  
in a Eastly direction, and 640  
feet in a Westly direction from  
the center of the discovery shaft, at which this notice is posted, lengthwise of the claim, together with  
300 feet in width of the surface grounds, on each  
side of the center of said claim. The general course of the lode deposit and premises is from the  
Eastly to the Westly

The claim is situated and located in the Greenlee Gold Mountain Mining District, in  
Graham County, in the Territory of Arizona, about 10 2/3  
in a N 24° 20' E direction from U. S. M. No. 3

The surface boundaries of the claim are marked upon the ground as follows: Beginning at

a 4" X 4" pine post  
at a point in a Westly direction 640 feet from  
the discovery shaft (at which this notice is posted), being in the center of the West  
end line of said claim; thence S 16° 47' E 300 feet to a 4" X 4" pine  
post, being the South West corner of said claim; thence  
N 73° 13' E 1500 feet to a 4" X 4" pine post being at the  
South East corner of said claim; thence N 16° 47' W 300  
feet to a 4" X 4" pine post being the center of the East end  
of said claim; thence N 16° 47' W 200 feet to a 4" X 4" pine post  
being at the North East corner of said claim; thence S 73° 13' W  
1500 feet to a 4" X 4" pine post at the  
North West corner of said claim; thence S 16° 47' E 300  
feet to the place of beginning.

All done under the provisions of Chapter Six, of Title XXXII, of the Revised Statutes of the  
United States, and of an Act of the General Assembly of Arizona, entitled "An Act to Codify and  
Revise the Laws of the Territory of Arizona," approved March 16th, 1901.

Dated and posted on the ground this 15 day of September 1902

The Stevens Copper Co  
By Isaac M. Stevens  
Ag't.

3903

Amended

### Notice of Location.

LODE CLAIM.

*Chusute*  
*Quinn Gold mt*  
*Mining Dist*  
*Yukon County*

Dated *Sept 15* 190 *2*

Filed and recorded at request of

*L. N. Stevens*  
*Oct 28<sup>th</sup> 1902*  
A. D. 190 *2*

at *9 O'clock a. M.*  
Book *15* Record of Mines


Pages *204*  
*Thomas Smith*

County Recorder.

By ..... Deputy Recorder.

ERA PRINT, CLIFTON

The above diagram is to give the locator a general idea of the plan of location under the new law. Your discovery shaft may be in the center of claim, or any distance from either end you desire. In the diagram we have placed it 500 feet from one end and 1000 feet from the other. In description be careful to state locality of claim with reference to some natural object, or permanent monument, so as to identify the claim.



TERRITORY OF ARIZONA,  
 ss. }  
 County of .....  
 County Recorder in and for the County and  
 Territory aforesaid, do hereby certify that the within instrument was filed for record at  
 o'clock ..... M., on this ..... day of ..... 190 ....., and  
 duly recorded in Book No ..... of  
 County, Arizona, at pages .....  
 Witness my hand and seal the day and year first above written.  
 County Recorder.



*Amended*  
**Notice of Mining Location.**

**LODE CLAIM.**

To All Whom It May Concern:

This mining claim, the name of which is the *Insignificant* Mining Claim, situate on lands belonging to the United States of America, and in which there are valuable mineral deposits, was entered upon and located for the purpose of exploration and purchase

by *St. J. Stevens Copper Co. per Isaac N. Stevens*  
*a Citizens of the United States*

(Locator must insert either "a citizen of the United States," or, "who has declared his intention to become a citizen of the United States.")

the undersigned, on the \_\_\_\_\_ day of \_\_\_\_\_ 190 \_\_\_\_\_

The length of this claim is *Eight Hundred* feet, and *we* claim *300* feet

in a *Westerly* direction, and *1200* feet in a *Easterly* direction from

the center of the discovery shaft, at which this notice is posted, lengthwise of the claim, together with *300* feet in width of the surface grounds, on each

side of the center of said claim. The general course of the lode deposit and premises is from the *East* to the *West*

The claim is situated and located in the *Greenlee Gold Mountain* Mining District, in *Graham* County, in the Territory of Arizona, about *11319 ft*

in a *N 29° 54' E* direction from *U. S. L. M. No. 3.*

The surface boundaries of the claim are marked upon the ground as follows: Beginning at *2 4" x 4" pine post*

at a point in a *Westerly* direction *300* feet from the discovery shaft (at which this notice is posted), being in the center of the *West*

end line of said claim; thence *S 16° 47' E 349.30* feet to a *4" x 4" pine post*, being the *South West* corner of said claim; thence

*1 S 75° 58' E 1500* feet to a *4" x 4" pine post* being at the *South East* corner of said claim; thence *N 16° 47' W 349.30*

feet to a *4" x 4" pine post* being the center of the *East* end of said claim; thence *N 16° 47' W 349.30* feet to a *4" x 4" pine post*

being at the *North East* corner of said claim; thence *N 75° 58' W 1500* feet to a *4" x 4" pine post* at the

*North West* corner of said claim; thence *S 16° 47' E 349.30* feet to the place of beginning.

All done under the provisions of Chapter Six, of Title XXXII, of the Revised Statutes of the United States, and of an Act of the General Assembly of Arizona, entitled "An Act to Codify and Revise the Laws of the Territory of Arizona," approved March 16th, 1901.

Dated and posted on the ground this *15<sup>th</sup>* day of *September* 190 *2*

*The Stevens Copper Co*  
*By Isaac N. Stevens*  
*Ag't*

3904

Amended

### Notice of Location.

LODE CLAIM.

*Laurel*  
*Quartz*  
*Mineral*  
*Quartz*

Dated *Sept 15<sup>th</sup>* 190*2*

Filed and recorded at request of

*J. N. Stevens*

*Oct 18<sup>th</sup>* 190*2*

at *9 o'clock a. m.*

Book *15* Record of Mines

Pages *205*


*Thomas Smith*

County Recorder.

By *Thomas Smith*  
Deputy Recorder.

ERA PRINT. CLIFTON

The above diagram is to give the locator a general idea of the plan of location under the new law. Your discovery shaft may be in the center of claim, or any distance from either end you desire. In the diagram we have placed it 500 feet from one end and 1000 feet from the other. In description be careful to state locality of claim with reference to some natural object, or permanent monument, so as to identify the claim.



County Recorder.

Witness my hand and seal the day and year first above written.

Territory aforesaid, do hereby certify that the within instrument was filed for record at \_\_\_\_\_ day of \_\_\_\_\_, 190\_\_\_\_, and duly recorded in Book No \_\_\_\_\_ of \_\_\_\_\_ Records of \_\_\_\_\_ County, Arizona, at pages \_\_\_\_\_

County Recorder in and for the County and \_\_\_\_\_ County of \_\_\_\_\_ TERRITORY OF ARIZONA, } ss.

# Amended Notice of Mining Location.

## LODE CLAIM.

To All Whom It May Concern:

This mining claim, the name of which is the Risa

Mining Claim, situate on lands belonging to the United States of America, and in which there are valuable mineral deposits, was entered upon and located for the purpose of exploration and purchase

by Amended  
John H. Stevens Copper Co. Lead Street Towns Agt  
A Citizens of the United States

(Locator must insert either "a citizen of the United States," or, "who has declared his intention to become a citizen of the United States.")

the undersigned, on the \_\_\_\_\_ day of \_\_\_\_\_ 190 \_\_\_\_\_

The length of this claim is 1500 feet,

and we claim 200 feet

in a Eastward direction, and 1300

feet in a Westward direction from

the center of the discovery shaft, at which this notice is posted, lengthwise of the claim, together with

300 feet in width of the surface grounds, on each

side of the center of said claim. The general course of the lode deposit and premises is from the

East to the West

The claim is situated and located in the Greene Gold Mountain Mining District, in

Graham County, in the Territory of Arizona, about 11811 feet

in a N 36° 56' E direction from U. O. L. M. No. 3,

The surface boundaries of the claim are marked upon the ground as follows: Beginning at

24" X 4" pine post

at a point in a Westward direction 1300 feet from

the discovery shaft (at which this notice is posted), being in the center of the West

end line of said claim; thence S 16° 47' E 341.70 feet to a 4" X 4" pine

post, being the South West corner of said claim; thence

S 78° 07' E 1500 feet to a 4" X 4" pine post being at the

South East corner of said claim; thence N 16° 47' W 341.70

feet to a 4" X 4" pine being the center of the East end

of said claim; thence N 16° 47' W 341.70 feet to a 4" X 4" pine post

being at the North East corner of said claim; thence N 78° 07' W

1500 feet to a 4" X 4" pine post at the

North West corner of said claim; thence S 16° 47' E 341.70

feet to the place of beginning.

All done under the provisions of Chapter Six, of Title XXXII, of the Revised Statutes of the United States, and of an Act of the General Assembly of Arizona, entitled "An Act to Codify and Revise the Laws of the Territory of Arizona," approved March 16th, 1901.

Dated and posted on the ground this 15 day of September 190 2

John Stevens Copper Co.  
By Isaac N. Stevens  
Agt

3907

Amended

### Notice of Location.

LODE CLAIM.

River  
Gardner Gulch Mt  
Murray District  
Graham County

Dated Sept 15<sup>th</sup> 1902

Filed and recorded at request of  
J. N. Stevens

Oct 28<sup>th</sup> 1902  
A. D. 1902


at  
9 O'clock a. m.  
Book 1<sup>st</sup> Record of mine  
Pages 208

Thomas Smith  
County Recorder.

By  
Deputy Recorder.

ERA PRINT. CLIFTON

The above diagram is to give the locator a general idea of the plan of location under the new law. Your discovery shaft may be in the center of claim, or any distance from either end you desire. In the diagram we have placed it 500 feet from one end and 1000 feet from the other. In description be careful to state locality of claim with reference to some natural object, or permanent monument, so as to identify the claim.



TERRITORY OF ARIZONA, }  
 ss. }  
 County of \_\_\_\_\_  
 County Recorder in and for the County and  
 Territory aforesaid, do hereby certify that the within instrument was filed for record at \_\_\_\_\_  
 o'clock \_\_\_\_\_ M., on this \_\_\_\_\_ day of \_\_\_\_\_ 190\_\_\_\_, and  
 duly recorded in Book No \_\_\_\_\_ of \_\_\_\_\_  
 County, Arizona, at pages \_\_\_\_\_  
 Witness my hand and seal the day and year first above written.  
 \_\_\_\_\_  
 County Recorder.

*Amended*

# Notice of Mining Location.

## LODE CLAIM.

To All Whom It May Concern:

This mining claim, the name of which is the *West Lynne* Mining Claim, situate on lands belonging to the United States of America, and in which there are valuable mineral deposits, was entered upon and located for the purpose of exploration and purchase

by *J. H. Stevens, Copper Era Co. Stevens Agent*  
*a Citizens of the United States*  
(Locator must insert either "a citizen of the United States," or, "who has declared his intention to become a citizen of the United States.")

the undersigned, on the \_\_\_\_\_ day of \_\_\_\_\_ 190\_\_\_\_\_

The length of this claim is *1500* feet,  
and *we* claim *200* feet  
in a *Westerly* direction, and *1000*  
feet in a *n Easterly* direction from  
the center of the discovery shaft, at which this notice is posted, lengthwise of the claim, together with  
*300* feet in width of the surface grounds, on each  
side of the center of said claim. The general course of the lode deposit and premises is from the  
*East* to the *West*

The claim is situated and located in the *Arumley Gold Mountain* Mining District, in  
*Graham* County, in the Territory of Arizona, about *12 246 feet*  
in a *N 42° 55' E* direction from *U. S. M. No. 3.*

The surface boundaries of the claim are marked upon the ground as follows: Beginning at  
*a 4" x 4" pine post*

at a point in a *Westerly* direction *500* feet from  
the discovery shaft (at which this notice is posted), being in the center of the *West*  
end line of said claim; thence *N 16° 47' E 301* feet to a *4" x 4" pine post*  
*post*, being the *South West* corner of said claim; thence  
*N 82° 03' E 1500* feet to a *4" x 4" pine post* being at the  
*South East* corner of said claim; thence *N 16° 47' W 301*  
feet to a *4" x 4" pine post* being the center of the *East*  
end of said claim; thence *N 16° 47' W 301* feet to a *4" x 4" pine post*  
being at the *North East* corner of said claim; thence *S 82° 03' W*  
*1500* feet to a *4" x 4" pine post* at the  
*North West* corner of said claim; thence *S 16° 47' E 301*  
feet to the place of beginning.

All done under the provisions of Chapter Six, of Title XXXII, of the Revised Statutes of the United States, and of an Act of the General Assembly of Arizona, entitled "An Act to Codify and Revise the Laws of the Territory of Arizona," approved March 16th, 1901.

Dated and posted on the ground this *15th* day of *September* 190*2*  
*J. H. Stevens, Copper Era Co.*  
*By Isaac N. Stevens*  
*Agnt*

3910

Amended

Notice of Location.

LODE CLAIM.

West Fork  
Ginger Gold Mt  
Mining Dist  
Graham County  
Sept 25<sup>th</sup> 1902

Filed and recorded at request of  
L. N. Stevens

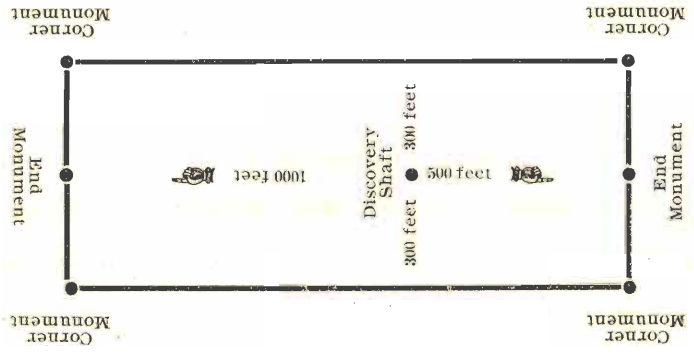
Oct 28<sup>th</sup> 1902  
at Phoenix, A. M.  
Book 15 Record of Mines  
Pages 211  
Thomas Smith

County Recorder.

By Deputy Recorder.

ERA PRINT, CLIFTON

The above diagram is to give the locator a general idea of the plan of location under the new law. Your discovery shaft may be in the center of claim, or any distance from either end you desire. In the diagram we have placed it 500 feet from one end and 1000 feet from the other. In description be careful to state locality of claim with reference to some natural object, or permanent monument, so as to identify the claim.



County Recorder.

Witness my hand and seal the day and year first above written.

County of \_\_\_\_\_ Territory of ARIZONA,  
duly recorded in Book No \_\_\_\_\_ of \_\_\_\_\_  
Records of \_\_\_\_\_ County, Arizona, at pages \_\_\_\_\_  
M., on this \_\_\_\_\_ day of \_\_\_\_\_ 190\_\_\_\_, and  
Territory aforesaid, do hereby certify that the within instrument was filed for record at \_\_\_\_\_  
County Recorder in and for the County and

County of \_\_\_\_\_  
} ss.

*Amended*

# Notice of Mining Location.

## LODE CLAIM.

To All Whom It May Concern:

This mining claim, the name of which is the *Stuple Rock* Mining Claim, situate on lands belonging to the United States of America, and in which there are valuable mineral deposits, <sup>*amended*</sup> was entered upon and located for the purpose of exploration and purchase by *The Stevens Copper Co & Isaac N. Stevens, Agt* a citizen of the United States

(Locator must insert either "a citizen of the United States," or, "who has declared his intention to become a citizen of the United States.")

the undersigned, on the \_\_\_\_\_ day of \_\_\_\_\_ 190\_\_\_\_\_

The length of this claim is *1500* feet, and *we* claim *125* feet in a *South Westerly* direction, and *1375* feet in a *North Easterly* direction from the center of the discovery shaft, at which this notice is posted, lengthwise of the claim, together with *300* feet in width of the surface grounds, on each side of the center of said claim. The general course of the lode deposit and premises is from the *North East* to the *South West*

The claim is situated and located in the *Granite Gold Mountain* Mining District, in *Graham* County, in the Territory of Arizona, about *1200* feet in a *N 31° 11' E* direction from *U. O. & M. No 3*

The surface boundaries of the claim are marked upon the ground as follows: Beginning at *a 4" x 4" pine post*

at a point in a *South Westerly* direction *125* feet from the discovery shaft (at which this notice is posted), being in the center of the *South West* end line of said claim; thence *N 75° 58' W* *335.10* feet to a *4" x 4" pine post*, being the *South West* corner of said claim; thence *N 40° 29' E* *1500* feet to a *4" x 4" pine post* being at the *North West* corner of said claim; thence *S 75° 28' E* *335.10* feet to a *4" x 4" pine post* being the center of the *North East* end of said claim; thence *S 75° 58' E* *335.10* feet to a *4" x 4" pine post* being at the *North East* corner of said claim; thence *S 40° 29' W* *1500* feet to a *4" x 4" pine post* at the *South East* corner of said claim; thence *N 75° 58' W* *335.10* feet to the place of beginning.

All done under the provisions of Chapter Six, of Title XXXII, of the Revised Statutes of the United States, and of an Act of the General Assembly of Arizona, entitled "An Act to Codify and Revise the Laws of the Territory of Arizona," approved March 16th, 1901.

Dated and posted on the ground this *15* day of *September* 190*2*

*The Stevens Copper Co*  
*By Isaac N. Stevens*  
*Agt*

3909

Amended

### Notice of Location.

LODE CLAIM.

*Sleepce Rock*  
*Greiner Gold Mt*  
*Missary District*  
*Graham County*  
Dated *Sept 13<sup>th</sup>* 190*2*

Filed and recorded at request of  
*F. M. Stearns*

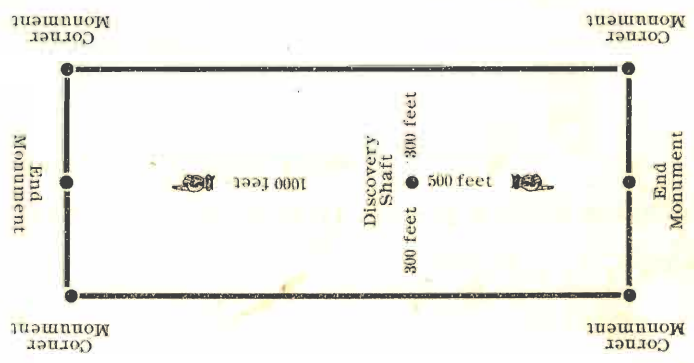
*Oct 28<sup>th</sup>* 190*2*  
at *9 o'clock* A. M.  
Book *15 Records of Miss*  
Pages *210*  
*Thomas Smith*

County Recorder.

By \_\_\_\_\_  
Deputy Recorder.

ERA PRINT. CLIFTON

The above diagram is to give the locator a general idea of the plan of location under the new law. Your discovery shaft may be in the center of claim, or any distance from either end you desire. In the diagram we have placed it 500 feet from one end and 1000 feet from the other. In description be careful to state locality of claim with reference to some natural object, or permanent monument, so as to identify the claim.



County Recorder.

Witness my hand and seal the day and year first above written.

County Recorder in and for the County and Territory aforesaid, do hereby certify that the within instrument was filed for record at \_\_\_\_\_ day of \_\_\_\_\_, 190\_\_\_\_, and duly recorded in Book No \_\_\_\_\_ of \_\_\_\_\_ Records of \_\_\_\_\_ County, Arizona, at pages \_\_\_\_\_

Territory of ARIZONA, }  
County of \_\_\_\_\_ }  
ss.



*Amended*  
**Notice of Mining Location.**

**LODE CLAIM.**

To All Whom It May Concern:

This mining claim, the name of which is the *Poweful*  
Mining Claim, situate on lands belonging to the United States of America, and in which there are  
valuable mineral deposits, was entered upon and located for the purpose of exploration and purchase  
by *The Stevens Copper Co per Isaac Stevens Agt.*  
*A Citizens of the United State.*

(Locator must insert either "a citizen of the United States," or, "who has declared his intention to become a citizen of the United States.")

the undersigned, on the \_\_\_\_\_ day of \_\_\_\_\_ 190 \_\_\_\_\_

The length of this claim is *1200* feet,  
and *100* claim *200* feet  
in a *Westerly* direction, and *1300*  
feet in a *Easterly* direction from  
the center of the discovery shaft, at which this notice is posted, lengthwise of the claim, together with  
*300* feet in width of the surface grounds, on each  
side of the center of said claim. The general course of the lode deposit and premises is from the  
*Easterly* to the *Westerly*

The claim is situated and located in the *Queenie Gold Mountain* Mining District, in  
*Arraham* County, in the Territory of Arizona, about *11319* ft.  
in a *N 29° 54' E* direction from *U. S. L. M. No. 3.*

The surface boundaries of the claim are marked upon the ground as follows: Beginning at  
*A 4" x 4" pine post*

at a point in a *Westerly* direction *200* feet from  
the discovery shaft (at which this notice is posted), being in the center of the *West*  
end line of said claim; thence *S 16° 47' E* *249.30* feet to a *4" x 4" pine post*  
, being the *South West* corner of said claim; thence  
*S 75° 58' E* *1500* feet to a *4" x 4" pine post* being at the  
*South East* corner of said claim; thence *N 16° 47' W* *349.20*  
feet to a *4" x 4" pine post* being the center of the *East* end  
of said claim; thence *N 16° 47' W* *249.30* feet to a *4" x 4" pine post*  
being at the *North East* corner of said claim; thence *S 75° 58' W*  
*1500* feet to a *4" x 4" pine post* at the  
*North West* corner of said claim; thence *S 16° 47' E* *349.20*  
feet to the place of beginning.

All done under the provisions of Chapter Six, of Title XXXII, of the Revised Statutes of the  
United States, and of an Act of the General Assembly of Arizona, entitled "An Act to Codify and  
Revise the Laws of the Territory of Arizona," approved March 16th, 1901.

Dated and posted on the ground this *15<sup>th</sup>* day of *September* 190 *2*

*The Stevens Copper Co*  
*By Isaac N. Stevens*  
*Agt.*

3905

Amended

### Notice of Location.

LODE CLAIM.

Spencer  
Graham  
Mountain  
Graham  
County

Dated Sept 15<sup>th</sup> 1902

Filed and recorded at request of

J. N. Stearns

Oct 28<sup>th</sup> A. D. 1902

at 9 o'clock A. M.

Book 15 Record of Mines

Pages 206


Thomas Smith

County Recorder.

By Deputy Recorder.

ERA PRINT. CLIFTON

The above diagram is to give the locator a general idea of the plan of location under the new law. Your discovery shaft may be in the center of claim, or any distance from either end you desire. In the diagram we have placed it 500 feet from one end and 1000 feet from the other. In description be careful to state locality of claim with reference to some natural object, or permanent monument, so as to identify the claim.



TERRITORY OF ARIZONA, }  
 ss. }  
 County of \_\_\_\_\_  
 County Recorder in and for the County and  
 Territory aforesaid, do hereby certify that the within instrument was filed for record at \_\_\_\_\_  
 o'clock \_\_\_\_\_ M., on this \_\_\_\_\_ day of \_\_\_\_\_ 190\_\_\_\_, and  
 duly recorded in Book No \_\_\_\_\_ of \_\_\_\_\_ Records of \_\_\_\_\_  
 County, Arizona, at pages \_\_\_\_\_  
 Witness my hand and seal the day and year first above written.  
 \_\_\_\_\_  
 County Recorder.

*Amended*  
**Notice of Mining Location.**

**LODE CLAIM.**

To All Whom It May Concern:

This mining claim, the name of which is the *Paisano* Mining Claim, situate on lands belonging to the United States of America, and in which there are valuable mineral deposits, was entered upon and located for the purpose of exploration and purchase

by *Phil. Stevens Copper Co for Isaac N. Stevens Esq*  
*Citizens of the United States*

(Locator must insert either "a citizen of the United States," or, "who has declared his intention to become a citizen of the United States.")

the undersigned, on the \_\_\_\_\_ day of \_\_\_\_\_ 190\_\_\_\_\_

The length of this claim is *1500* feet,  
and *we* claim *720* feet  
in a *Westly* direction, and *780*  
feet in a *Eastly* direction from  
the center of the discovery shaft, at which this notice is posted, lengthwise of the claim, together with  
*300* feet in width of the surface grounds, on each  
side of the center of said claim. The general course of the lode deposit and premises is from the  
*East to West*

The claim is situated and located in the *Greenle Gold Mountain* Mining District, in  
*Graham* County, in the Territory of Arizona, about *11811 ft*  
in a *N 36° 56' E* direction from *U. S. L. M. No 3*

The surface boundaries of the claim are marked upon the ground as follows: Beginning at  
*a 4" x 4" pine post*

at a point in a *Westly* direction *720* feet from  
the discovery shaft (at which this notice is posted), being in the center of the *West*  
end line of said claim; thence *S 16° 47' E 341.70* feet to a *4" x 4" pine post*  
*post*, being the *South West* corner of said claim; thence  
*S 78° 07' E 1500* feet to a *4" x 4" pine post* being at the  
*South East* corner of said claim; thence *N 16° 47' W 341.70*  
feet to a *4" x 4" pine post* being the center of the *East* end  
of said claim; thence *N 16° 47' W 341.70* feet to a *4" x 4" pine post*  
being at the *North East* corner of said claim; thence *N 74° 07' W*  
*1500* feet to a *4" x 4" pine post* at the  
*North West* corner of said claim; thence *S 16° 47' E 341.70*  
feet to the place of beginning.

All done under the provisions of Chapter Six, of Title XXXII, of the Revised Statutes of the United States, and of an Act of the General Assembly of Arizona, entitled "An Act to Codify and Revise the Laws of the Territory of Arizona," approved March 16th, 1901.

Dated and posted on the ground this *15* day of *September* 190\_\_\_\_\_

*The Stevens Copper Co*  
*By Isaac N. Stevens*  
*Esq.*

3908

Amended

### Notice of Location.

LODE CLAIM.

*Arizona*  
*Greenlee Gold*  
*Mountain My Diet*  
*Graham County*

Dated *Sept 15th* 190*2*

Filed and recorded at request of

*J. N. Stevens*

*Oct 28th* A. D. 190*2*

at *9 o'clock a* M.

Book *13 Record of Mines*

Pages *209*

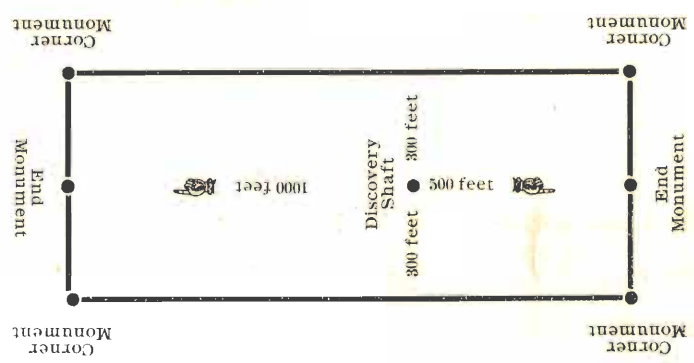
*Thomas Smith*

County Recorder.

By \_\_\_\_\_ Deputy Recorder.

ERA PRINT, CLIFTON

The above diagram is to give the locator a general idea of the plan of location under the new law. Your discovery shaft may be in the center of claim, or any distance from either end you desire. In the diagram we have placed it 500 feet from one end and 1000 feet from the other. In description be careful to state locality of claim with reference to some natural object, or permanent monument, so as to identify the claim.



TERRITORY OF ARIZONA, }  
 County of \_\_\_\_\_  
 County Recorder in and for the County and  
 Territory aforesaid, do hereby certify that the within instrument was filed for record at \_\_\_\_\_  
 o'clock \_\_\_\_\_ M., on this \_\_\_\_\_ day of \_\_\_\_\_, and  
 duly recorded in Book No \_\_\_\_\_ of \_\_\_\_\_  
 County, Arizona, at pages \_\_\_\_\_  
 Witness my hand and seal the day and year first above written.

County Recorder.

*Amended*  
**Notice of Mining Location.**

**LODE CLAIM.**

To All Whom It May Concern:

This mining claim, the name of which is the *East Lyman* Mining Claim, situate on lands belonging to the United States of America, and in which there are valuable mineral deposits, was entered upon and located for the purpose of exploration and purchase by *The Phoenix Copper Co. Isaac N. Stevens Agt.* Citizens of the United States

(Locator must insert either "a citizen of the United States," or, "who has declared his intention to become a citizen of the United States.")

the undersigned, on the \_\_\_\_\_ day of \_\_\_\_\_ 190\_\_\_\_\_

The length of this claim is *1500 feet* feet, and *we* claim *385* feet in a *Westerly* direction, and *1115* feet in a *n Easterly* direction from the center of the discovery shaft, at which this notice is posted, lengthwise of the claim, together with *300* feet in width of the surface grounds, on each side of the center of said claim. The general course of the lode deposit and premises is from the *East* to the *West*

The claim is situated and located in the *Granite Gold Mining* Mining District, in *Graham* County, in the Territory of Arizona, about *the N. W. 30<sup>th</sup> bears 12546 feet* in a *N 42° 55' E* direction from *U. S. M. No. 3.*

The surface boundaries of the claim are marked upon the ground as follows: Beginning at *a 4" X 4" pine post*

at a point in a *Westerly* direction *385* feet from the discovery shaft (at which this notice is posted), being in the center of the *West* end line of said claim; thence *S 16° 47' E 301* feet to a *4" X 4" pine post*, being the *South West* corner of said claim; thence *N 82° 03' E 1500* feet to a *4" X 4" pine post* being at the *South East* corner of said claim; thence *N 16° 47' W 301* feet to a *4" X 4" pine post* being the center of the *East* end of said claim; thence *N 16° 47' W 301* feet to a *4" X 4" pine post* being at the *North East* corner of said claim; thence *S 82° 03' W 1500* feet to a *4" X 4" pine post* at the *North West* corner of said claim; thence *S 16° 47' E 301* feet to the place of beginning.

All done under the provisions of Chapter Six, of Title XXXII, of the Revised Statutes of the United States, and of an Act of the General Assembly of Arizona, entitled "An Act to Codify and Revise the Laws of the Territory of Arizona," approved March 16th, 1901.

Dated and posted on the ground this *15<sup>th</sup>* day of *September* 190\_\_\_\_\_

*The Phoenix Copper Co.*  
By *Isaac N. Stevens*  
*Agt.*

3911

Consolidated

Notice of Location.

LODE CLAIM.

East Lynne  
Quince Gold Mt  
Mining Dist  
Pitkin County

Dated Sept 15<sup>th</sup> 1902

Filed and recorded at request of

J. N. Stevens

Oct 28<sup>th</sup> 1902

at 9 o'clock a. m.

Book 15 Record of mines

Pages 212


Thomas Smith

County Recorder.

By Deputy Recorder.

ERA PRINT. CLIFTON

The above diagram is to give the locator a general idea of the plan of location under the new law. Your discovery shaft may be in the center of claim, or any distance from either end you desire. In the diagram we have placed it 500 feet from one end and 1000 feet from the other. In description be careful to state locality of claim with reference to some natural object, or permanent monument, so as to identify the claim.



County Recorder in and for the County and  
 Territory aforesaid, do hereby certify that the within instrument was filed for record at  
 o'clock M. on this \_\_\_\_\_ day of \_\_\_\_\_ 190\_\_\_\_, and  
 duly recorded in Book No \_\_\_\_\_ of \_\_\_\_\_  
 County, Arizona, at pages \_\_\_\_\_  
 Witness my hand and seal the day and year first above written.

County Recorder.

TERRITORY OF ARIZONA.  
 } ss.  
 County of \_\_\_\_\_

*Amended*  
**Notice of Mining Location.**

**LODE CLAIM.**

To All Whom It May Concern:

This mining claim, the name of which is the *Antineal* Mining Claim, situate on lands belonging to the United States of America, and in which there are valuable mineral deposits, was entered upon and located for the purpose of exploration and purchase by *The Stevens Copper Co. & J. Stevens Agent* a Citizens of the United States

(Locator must insert either "a citizen of the United States," or, "who has declared his intention to become a citizen of the United States.")

the undersigned, on the \_\_\_\_\_ day of \_\_\_\_\_ 190\_\_\_\_\_

The length of this claim is *1173.50* feet, and *we* claim *300* feet in a *westly* direction, and *873.50* feet in a *eastly* direction from the center of the discovery shaft, at which this notice is posted, lengthwise of the claim, together with *300* feet in width of the surface grounds, on each side of the center of said claim. The general course of the lode deposit and premises is from the *eastly* to the *westly*

The claim is situated and located in the *Greenlee* Gold Mountain Mining District, in *Graham* County, in the Territory of Arizona, about *10747* in a *N 39° 52' E* direction from *U. S. L. M. No. 3.*

The surface boundaries of the claim are marked upon the ground as follows: Beginning at *2 4" x 4" pine post*

at a point in a *westly* direction *300* feet from the discovery shaft (at which this notice is posted), being in the center of the *west* end line of said claim; thence *S 11° 53' W* *300* feet to a *4" x 4" pine post*, being the *South West* corner of said claim; thence *S 78° 07' E* *1173.50* feet to a *4" x 4" pine post* being at the *South East* corner of said claim; thence *N 11° 53' E* *300* feet to a *4" x 4" pine post* being the center of the *East* end of said claim; thence *N 11° 53'* *300* feet to a *4" x 4" pine post* being at the *North East* corner of said claim; thence *N 78° 07' W* *1173.50* feet to a *4" x 4" pine post* at the *North West* corner of said claim; thence *S 11° 53' W* *300* feet to the place of beginning.

All done under the provisions of Chapter Six, of Title XXXII, of the Revised Statutes of the United States, and of an Act of the General Assembly of Arizona, entitled "An Act to Codify and Revise the Laws of the Territory of Arizona," approved March 16th, 1901.

Dated and posted on the ground this *15<sup>th</sup>* day of *September* 190*2*  
*The Stevens Copper Co*  
By *Isaac N. Stevens* Agent

3906

Amended

### Notice of Location.

LODGE CLAIM.

*Section*  
*Queller Gold*  
*Mountain Mfg Dist*  
*Greham County*

Dated *Sept 15th* 190*2*

Filed and recorded at request of

*J. N. Stevens*

*Oct 28th* A. D. 190*2*

at *9 o'clock a. m.*

Book *15 Record of maps*

Pages *207*

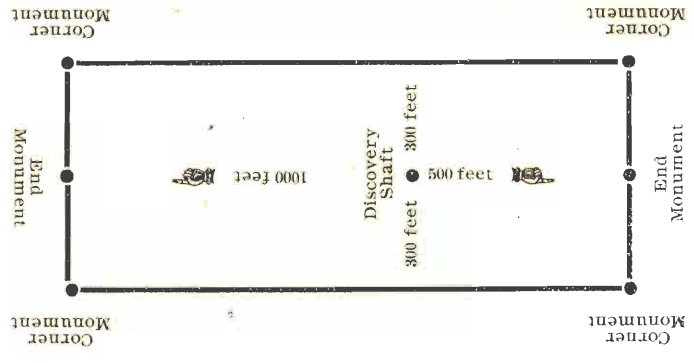
*Thomas Smith*

County Recorder.

By \_\_\_\_\_ Deputy Recorder.

ERA PRINT. CLIFTON

The above diagram is to give the locator a general idea of the plan of location under the new law. Your discovery shaft may be in the center of claim, or any distance from either end you desire. In the diagram we have placed it 500 feet from one end and 1000 feet from the other. In description be careful to state locality of claim with reference to some natural object, or permanent monument, so as to identify the claim.



TERRITORY OF ARIZONA, } ss.  
 County of \_\_\_\_\_  
 County Recorder in and for the County and  
 Territory aforesaid, do hereby certify that the within instrument was filed for record at \_\_\_\_\_  
 o'clock \_\_\_\_\_ M., on this \_\_\_\_\_ day of \_\_\_\_\_ 190\_\_\_\_, and  
 duly recorded in Book No \_\_\_\_\_ of \_\_\_\_\_  
 County, Arizona, at pages \_\_\_\_\_  
 Witness my hand and seal the day and year first above written.

County Recorder.



AMENDED NOTICE OF LOCATION—Lode Claim

10  
40

To all Whom it may Concern:

This mining claim, the name of which is the Parole Mining Claim, situate on lands belonging to the United States of America, and in which there are valuable mineral deposits, was entered upon and amended for the purpose of exploration and purchase by Stevens Copper Mining Co.

the undersigned on the 9<sup>th</sup> day of Jan. 1914 190

The length of the claim is 1121.4 feet, and we claim 1111.4 feet in a S 44° 20' W direction, and 10 feet in a N 44° 20' E direction from the center of the discovery pt. at which this notice is posted, lengthwise of the claim together with 300 feet in width of the surface grounds, on each side of the center of said claim. The general course of the lode deposit and premises is from the Northeast to the Southwest

The claim is situated and located in the Greenlee Gold Mountain Mining District, in Greenlee County, state Territory of Arizona, about

in a U. S. M. M. No. 2 bears S 71° W 2386.0 ft. direction from from the S. W. Cor.

The surface boundaries of the claim are marked upon the ground as follows: beginning at a monument of stones

at a point in a N 44° 20' E direction 10 feet from the discovery pt. (at which this notice is posted), being in the center of the Northeast end line of said claim; thence S 72° 04' E 279.3 feet to a Pine Post, being the Northeast corner of said claim; thence S 44° 20' W 1121.4 feet to a Pine Post, being at the Southeast corner of said claim; thence N 72° 04' W 279.3 feet to a Monument of stone being the center of the southwest end of said claim; thence N 72° 04' W 279.3 feet to a Pine Post being at the Southwest corner of said claim; thence N 44° 20' E 1121.4 feet to a Pine Post at the Northwest corner of said claim; thence S 72° 04' E 279.3 feet to the place of beginning.

~~All done under the provisions of Chapter SIX, of Title XXXII, of the revised Statutes of the United States, and of an act of the General Assembly of the Territory of Arizona, entitled "An Act to Codify and Revise the Laws of the Territory of Arizona," approved March 16th, 1901.~~

This is an Amended Location Notice of the Parole mining Claim, located by Stevens Copper Mining Co.

on the 15<sup>th</sup> day of September 190, and recorded in Book 15 of Records of Mines at page 216, in the office of the County Recorder of the Greenlee County of Arizona to which reference is hereby made,

Dated and posted on the ground this 9<sup>th</sup> day of Jan 1914

Stevens Copper Mining Co.  
By Charles E. Stevens Agent.

TERRITORY OF ARIZONA,

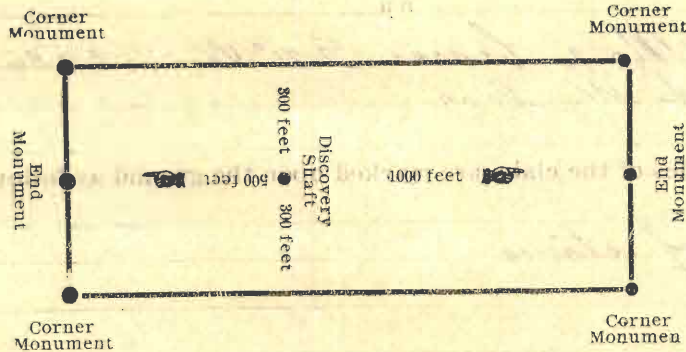
County of Graham

ss.

I, \_\_\_\_\_ County Recorder in and for the County and Territory aforesaid, do hereby certify that the within instrument was filed for record at \_\_\_\_\_ o'clock \_\_\_\_\_ M, on this \_\_\_\_\_ day of \_\_\_\_\_ 190\_\_\_\_\_, and duly recorded in Book No \_\_\_\_\_ of \_\_\_\_\_ Records of Graham County Arizona, at pages \_\_\_\_\_.

Witness my hand and seal the day and year first above written,

County Recorder



The above diagram is to give the locator a general idea of the plan of location under the new law. Your discovery shaft may be in the center of claim, or any distance from either end you desire. In the diagram we have placed it 500 feet from one end and 1000 feet from the other. In description be careful to state locality of claim with reference to some natural object, or permanent monument, so as to identify the claim.

*W. B. Kelly*

**Amended  
Notice of Location**

LODE CLAIM

*Wade*

Dated

*January 9 1901*

Filed and recorded at request of

*W. B. Kelly*

*January 10 A. D. 1901*  
at *1000 block P. M.*

Book

*W. B. Kelly*

Pages

*691*

County Recorder

Deputy Recorder

By

*Amended*  
**Notice of Mining Location.**

**LODE CLAIM.**

To All Whom It May Concern:

This mining claim, the name of which is the *Antaude* Mining Claim, situate on lands belonging to the United States of America, and in which there are valuable mineral deposits, was entered upon and located for the purpose of exploration and purchase by *The Stevens Copper Co, per Isaac N. Stevens Agent* *amended* a Citizen of the United States.

(Locator must insert either "a citizen of the United States," or, "who has declared his intention to become a citizen of the United States.")

the undersigned, on the \_\_\_\_\_ day of \_\_\_\_\_ 190\_\_\_\_\_

The length of this claim is *1475* feet, and *we* claim *50* feet in a *Southerly* direction, and *1425* feet in a *Northerly* direction from the center of the discovery shaft, at which this notice is posted, lengthwise of the claim, together with *15350* feet in width of the surface grounds, on each side of the center of said claim. The general course of the lode deposit and premises is from the

*Northerly* to the *Southerly*. The claim is situated and located in the *Greenlee Gold Mountain* Mining District, in *Arizona* County, in the Territory of Arizona, about *The N. W. Corner of Section 10711 feet* in a *N 40° 43' E* direction from *U. S. L. M. No 3*

*The N. W. Cor. is identical with Cor No 2 Survey 1086, Copper King.*

The surface boundaries of the claim are marked upon the ground as follows: Beginning at *a 4" x 4" pine post*


at a point in a *Southerly* direction *50* feet from the discovery shaft (at which this notice is posted), being in the center of the *South* end line of said claim; thence *N 74° 50' W* *15350* feet to a *4" x 4" pine post*, being the *South West* corner of said claim; thence *N 18° 21' E* *1475* feet to a *4" x 4" pine post* being at the *North West* corner of said claim; thence *S 74° 50' E* *15350* feet to a *4" x 4" pine post* being the center of the *North* end of said claim; thence *S 74° 50' E* *15350* feet to a *4" x 4" pine post* being at the *North East* corner of said claim; thence *S 18° 21' W* *1475* feet to a *4" x 4" pine post* at the *South East* corner of said claim; thence *N 74° 50' W* *15350* feet to the place of beginning.

All done under the provisions of Chapter Six, of Title XXXII, of the Revised Statutes of the United States, and of an Act of the General Assembly of Arizona, entitled "An Act to Codify and Revise the Laws of the Territory of Arizona," approved March 16th, 1901.

Dated and posted on the ground this *15* day of *September* 190*2*  
*The Stevens Copper Co.*  
*By Isaac N. Stevens*  
*Agent*

County of \_\_\_\_\_  
County Recorder in and for the County and Territory aforesaid, do hereby certify that the within instrument was filed for record at \_\_\_\_\_ o'clock \_\_\_\_\_ M., on this \_\_\_\_\_ day of \_\_\_\_\_ 190\_\_\_\_, and duly recorded in Book No \_\_\_\_\_ of \_\_\_\_\_ Records of \_\_\_\_\_ County, Arizona, at pages \_\_\_\_\_ Witness my hand and seal the day and year first above written.

County Recorder.



The above diagram is to give the locator a general idea of the plan of location under the new law. Your discovery shaft may be in the center of claim, or any distance from either end you desire. In the diagram we have placed it 500 feet from one end and 1000 feet from the other. In description be careful to state locality of claim with reference to some natural object, or permanent monument, so as to identify the claim.

3902

*Stevens Copper Mining Co*  
Amended

Notice of Location.

LODE CLAIM.

*Carlisle*  
*Jemie Good Mt*  
*Mining*  
*Yuma County*  
Dated *Sept 13th* 190 *2*

Filed and recorded at request of

*J. N. Stevens*  
*Porter*  
at *9 O'clock a. M.*  
Book *15* Pages of *mines*  
Pages *203*

County Recorder.

Deputy Recorder.

ERA PRINT, CLIFTON

*Amended*  
**Notice of Mining Location.**

**LODE CLAIM.**

To All Whom It May Concern:

This mining claim, the name of which is the *Olive* Mining Claim, situate on lands belonging to the United States of America, and in which there are valuable mineral deposits, was entered upon and located for the purpose of exploration and purchase

by *The Stevens Copper Co per Isaac N. Stevens Agent*  
*a citizen of the United States*  
(Locator must insert either "a citizen of the United States," or, "who has declared his intention to become a citizen of the United States.")

the undersigned, on the \_\_\_\_\_ day of \_\_\_\_\_ 190 \_\_\_\_\_

The length of this claim is *1500* feet, and *100* claim *300* feet in a *South West* direction, and *1000* feet in a *North East* direction from the center of the discovery shaft, at which this notice is posted, lengthwise of the claim, together with *300* feet in width of the surface grounds, on each side of the center of said claim. The general course of the lode deposit and premises is from the *North East* to the *South West*

The claim is situated and located in the *Prince & Old Mountain* Mining District, in *Graham* County, in the Territory of Arizona, about *the 210 Cor Bears 411 feet* in a *N 44° 19' E* direction from *U. S. L. M. No. 3.*

The surface boundaries of the claim are marked upon the ground as follows: Beginning at

*a 4" x 4" pine post* at a point in a *South West* direction *500* feet from the discovery shaft (at which this notice is posted), being in the center of the *South West* end line of said claim; thence *N 74° 50' W* *308.6* feet to a *4" x 4" pine post*, being the *South West* corner of said claim; thence *N 28° 46' E* *1500* feet to a *4" x 4" pine post* being at the *North West* corner of said claim; thence *S 74° 50' E* *308.6* feet to a *4" x 4" pine post* being the center of the *North East* end of said claim; thence *S 74° 50' E* *308.60* feet to a *4" x 4" pine post* being at the *North East* corner of said claim; thence *S 28° 46' W* *1500* feet to a *4" x 4" pine post* at the *South East* corner of said claim; thence *N 74° 50' W* *308.6* feet to the place of beginning.

All done under the provisions of Chapter Six, of Title XXXII, of the Revised Statutes of the United States, and of an Act of the General Assembly of Arizona, entitled "An Act to Codify and Revise the Laws of the Territory of Arizona," approved March 16th, 1901.

Dated and posted on the ground this *15<sup>th</sup>* day of *September* 190 *2*

*The Stevens Copper Co*  
*By Isaac N. Stevens*  
*Ag't*

3913

Amended

Notice of Location.

LODE CLAIM.

*Oliver*  
*Quiver Gold Mt*  
*Mining Dist*  
*Yavapai County*  
Dated *Sept 15<sup>th</sup> 1902*

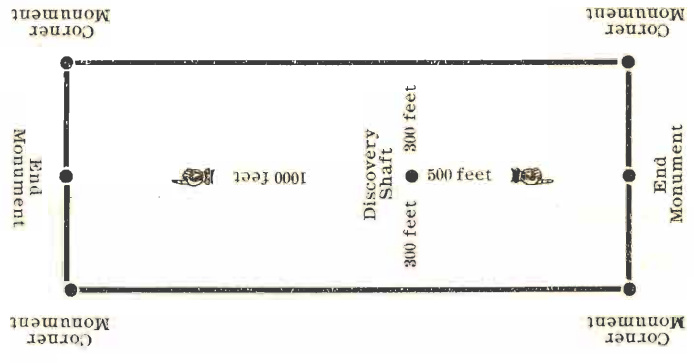
Filed and recorded at request of  
*J. N. Stevens*

*Oct 28<sup>th</sup> 2*  
A. D. 190  
at *9 O'clock a. M.*  
Book *15 Record of Mines*  
Pages *214*

*Thomas Smith*  
County Recorder.  
Deputy Recorder.

ERA PRINT, CLIFTON

The above diagram is to give the locator a general idea of the plan of location under the new law. Your discovery shaft may be in the center of claim, or any distance from either end you desire. In the diagram we have placed it 500 feet from one end and 1000 feet from the other. In description be careful to state locality of claim with reference to some natural object, or permanent monument, so as to identify the claim.



TERRITORY OF ARIZONA, } ss.  
County of \_\_\_\_\_  
County Recorder in and for the County and  
Territory aforesaid, do hereby certify that the within instrument was filed for record at \_\_\_\_\_  
o'clock \_\_\_\_\_ M., on this \_\_\_\_\_ day of \_\_\_\_\_ 190\_\_\_\_, and  
duly recorded in Book No \_\_\_\_\_ of \_\_\_\_\_ Records of \_\_\_\_\_  
County, Arizona, at pages \_\_\_\_\_  
Witness my hand and seal the day and year first above written.  
County Recorder.

# *Amended* Notice of Mining Location.

## LODE CLAIM.

To All Whom It May Concern:

This mining claim, the name of which is the *Lucy* Mining Claim, situate on lands belonging to the United States of America, and in which there are valuable mineral deposits, was entered upon and located for the purpose of exploration and purchase

by *The Stevens Copper Co. of Nevada* a citizen of the United States.

(Locator must insert either "a citizen of the United States," or, "who has declared his intention to become a citizen of the United States.")

the undersigned, on the \_\_\_\_\_ day of \_\_\_\_\_ 190\_\_\_\_\_

The length of this claim is *1500* feet, and *we* claim *500* feet in a *South westerly* direction, and *1000* feet in a *North Easterly* direction from the center of the discovery shaft, at which this notice is posted, lengthwise of the claim, together with *300* feet in width of the surface grounds, on each

side of the center of said claim. The general course of the lode deposit and premises is from the *North Easterly* to the *South Westerly*

The claim is situated and located in the *Greenlee Gold Mountain* Mining District, in *Graham* County, in the Territory of Arizona, about *1577 feet* in a *N 46° 39' E* direction from *U. S. L. M. No. 3.*

The surface boundaries of the claim are marked upon the ground as follows: Beginning at *a 4" x 4" pine post*

at a point in a *South Westerly* direction *500* feet from the discovery shaft (at which this notice is posted), being in the center of the *South West* end line of said claim; thence *N 74° 50' W* *308.6* feet to a *4" x 4" pine post*, being the *South West* corner of said claim; thence *N 28° 46' E* *1500* feet to a *4" x 4" pine post* being at the *North West* corner of said claim; thence *S 74° 50' E* *308.60* feet to a *4" x 4" pine post* being the center of the *North East* end of said claim; thence *S 74° 50' E* *308.60* feet to a *4" x 4" pine post* being at the *North East* corner of said claim; thence *S 28° 46' W* *1500* feet to a *4" x 4" pine post* at the *South East* corner of said claim; thence *N 74° 50'* *308.60* feet to the place of beginning.

All done under the provisions of Chapter Six, of Title XXXII, of the Revised Statutes of the United States, and of an Act of the General Assembly of Arizona, entitled "An Act to Codify and Revise the Laws of the Territory of Arizona," approved March 16th, 1901.

Dated and posted on the ground this *15<sup>th</sup>* day of *September* 190*2*

*The Stevens Copper Co.*  
By *Isaac N. Stevens*  
*ag't.*

3912

*Unrecorded*

Notice of Location.

LODE CLAIM.

*Lacy  
Quince Gold Mt  
Mining Dist  
Graham County  
Sept 15<sup>th</sup> 1902*

Filed and recorded at request of

*J. N. Stevens*

*Oct 28<sup>th</sup> 1902*

A. D. 190

at *9 o'clock A. M.*

Book *15 Record of Mines*

Pages *213*


*Thomas Smith*

County Recorder.

By \_\_\_\_\_ Deputy Recorder.

ERA PRINT, CLIFTON

The above diagram is to give the locator a general idea of the plan of location under the new law. Your discovery shaft may be in the center of claim, or any distance from either end you desire. In the diagram we have placed it 500 feet from one end and 1000 feet from the other. In description be careful to state locality of claim with reference to some natural object, or permanent monument, so as to identify the claim.



TERRITORY OF ARIZONA,  
County of \_\_\_\_\_  
County Recorder in and for the County and  
Territory aforesaid, do hereby certify that the within instrument was filed for record at \_\_\_\_\_  
o'clock \_\_\_\_\_ M., on this \_\_\_\_\_ day of \_\_\_\_\_ 190\_\_\_\_, and  
duly recorded in Book No \_\_\_\_\_ of \_\_\_\_\_ Records of \_\_\_\_\_  
County, Arizona, at pages \_\_\_\_\_  
Witness my hand and seal the day and year first above written.  
County Recorder.



44  
AMENDED NOTICE OF LOCATION—Lode Claim

To all Whom it may Concern:

This mining claim, the name of which is the Edua Mining Claim, situate on lands belonging to the United States of America, and in which there are valuable mineral deposits, was entered upon and amended for the purpose of exploration and purchase by Sterens Copper Mining Co.

the undersigned on the 9th day of Jan 1917 1902

The length of the claim is 1082.2 feet, and we claim 1082.2 feet in a N72°04' W direction, and feet in a direction from the center of the discovery pt. at which this notice is posted, lengthwise of the claim together with 300 feet in width of the surface grounds, on each side of the center of said claim. The general course of the lode deposit and premises is from the East to the West

The claim is situated and located in the Greenlee Gold Mountain Mining District, in Greenlee County, State Territory of Arizona, about

ina direction from From the N.W. Cor. of this claim U.S.M.M. No. 2 bears S56°35' W 1902.2

The surface boundaries of the claim are marked upon the ground as follows: beginning at a monument of stone

at a point in a direction feet from the discovery pt. (at which this notice is posted), being in the center of the East end line of said claim; thence S52°53' W 50 feet to a pine post, being the S.E. corner of said claim; thence N72°04' W 1082.2 feet to a pine post, being at the S.W. corner of said claim; thence N52°53' E 50 feet to a monument of stone being the center of the West end of said claim; thence N52°53' E 12.4 feet to a pine post being at the N.W. corner of said claim; thence S77°51' E 1170.6 feet to a pine post at the N.E. corner of said claim; thence S52°53' W 156.4 feet to the place of beginning.

All done under the provisions of Chapter SIX, of Title XXXII, of the revised Statutes of the United States, and of an act of the General Assembly of the Territory of Arizona, entitled "An Act to Codify and Revise the Laws of the Territory of Arizona," approved March 16th, 1901.

This is an Amended Location Notice of the Edua mining Claim, located by Sterens Copper Co.

on the 15th day of Sept. 1902, and recorded in Book 15 of Records of Mines at page 215, in the office of the County Recorder of the Greenlee County of Arizona to which reference is hereby made,

Dated and posted on the ground this 9th day of Jan 1917 1902

Sterens Copper Mining Co.  
By Charles E. Sturges Agent.

TERRITORY OF ARIZONA,


County of Graham

ss.

I, \_\_\_\_\_ County Recorder in and for the County and Territory aforesaid, do hereby certify that the within instrument was filed for record at \_\_\_\_\_ o'clock \_\_\_\_\_ M, on this \_\_\_\_\_ day of \_\_\_\_\_ 190\_\_\_\_, and duly recorded in Book No \_\_\_\_\_ of \_\_\_\_\_ Records of Graham County Arizona, at pages \_\_\_\_\_

Witness my hand and seal the day and year first above written,

County Recorder



The above diagram is to give the locator a general idea of the plan of location under the new law. Your discovery shaft may be in the center of claim, or any distance from either end you desire. In the diagram we have placed it 500 feet from one end and 1000 feet from the other. In description be careful to state locality of claim with reference to some natural object, or permanent monument, so as to identify the claim.

*W. B. 32*

**Amended  
Notice of Location**

LODE CLAIM

*[Signature]*

Dated *January 9<sup>th</sup> 1904*

Filed and recorded at request of

*L. J. Harwin*

*January 10<sup>th</sup> A. D. 1904*

at *1000* blocks *S. M.*

Book *17<sup>th</sup> Section 1<sup>st</sup> Mine*

Pages *# 490*

*H. S. Steeg*

County Recorder.

By *Wm. B. Davis*  
Deputy Recorder.

# U. S. SURVEYOR GENERAL'S FINAL CERTIFICATE ON FIELD NOTES.

DEPARTMENT OF THE INTERIOR,  
OFFICE OF U. S. SURVEYOR GENERAL,

Phoenix, Arizona,

June 4, 1914.

I, U. S. Surveyor General for District of Arizona,  
do hereby certify that the foregoing transcript of the Field Notes, return and approval  
of the Survey of the mining claim of

STEVENS COPPER MINING COMPANY

, known as the MOHAVHITE, INSIGNIFICANT, RISA, WEST LYNNE, STEEPLE ROCK, POWERFUL, PAISANO, EAST LYNNE, SENTINEL, PAROLE, GERTRUDE, OLIVE, LACEY, EDNA., situate in GREENLEE GOLD MOUNTAIN

ARIZONA Mining District, GREENLEE County,

in Sections 27, 28, 34, Township No. 3 S.,

Range No. 29 E., Unsur., and designated as Survey

No. 3108, has been correctly copied from the originals on

file in this office; that said Field Notes furnish such an accurate description of said mining claim as will, if incorporated into a patent, serve fully to identify the premises, and that such reference is made therein to natural objects or permanent monuments as will perpetuate and fix the *locus* thereof.

And I further certify that five hundred dollars' worth of labor has been expended or improvements made upon <sup>or for each of</sup> said mining claim <sup>s</sup> by claimant or its grantors, and that said improvements consist of 17 cuts, 14 tunnels and 3 shafts,

~~total value \$13,326. Tunnel No. 2 on the Powerful lode being a common improvement for the benefit and development of all of the claims in this survey except the Mohavhite, Steeple Rock and Insignificant lodes, an undivided 1/11 interest therein, value \$354, is properly credited to each of the claims in this group with the exception of those just named. Likewise, an undivided 1/9 interest, value \$288, in tunnel No. 3 on the Olive lode, is properly credited to each of the claims in this survey except the East Lynne, West Lynne, Parole, Lacey and Mohavhite lodes.~~

and that no portion of said labor or improvements has been included in the estimate of expenditures upon any other claim.

I further certify that the plat thereof, filed in the U. S. Land Office at Phoenix, Arizona is correct and in conformity with the foregoing Field Notes.

Frank S. Ingalls,

United States Surveyor General for Arizona.

4-687.

**SURVEYOR-GENERAL'S CERTIFICATE OF APPROVAL OF FIELD  
NOTES AND SURVEY OF MINING CLAIM.**

**Department of the Interior.**

*Office of U. S. Surveyor-General,*

Phoenix, Arizona.

June 4, 1914.

I, U. S. Surveyor-General for District of Arizona

do hereby certify that the foregoing and hereto attached Field Notes and Return of the Survey of the  
Mining Claim of \_\_\_\_\_

STEVENS COPPER MINING COMPANY

\_\_\_\_\_ , known as the

MOHAVHITE, INSIGNIFICANT, RISA, WEST LYNNE, STEEPLE ROCK, POWERFUL,  
PAISANO, EAST LYNNE, SENTINEL, PAROLE, GERTRUDE, OLIVE, LACEY, EDNA.

situate in GREENLEE GOLD MOUNTAIN mining district,

GREENLEE

County,

ARIZONA.

in Sections 27, 28 and 34, Township No. 3 S., Range No. 29 E., Unsur.

\_\_\_\_\_ , designated as Survey No. 3108

executed by E. T. Morton, U. S. Deputy Mineral

Surveyor, January 17-28, 1914, 190\_\_\_\_, under my instructions dated

January 15, 1914, 190\_\_\_\_, have been critically examined and the necessary cor-

rections and explanations made, and the said Field Notes and Return, and the Survey they describe,

are hereby approved. A true copy of the copy of the location certificate filed by the applicant for

survey is included in the field notes.

*Frank S. Ingalls*

U. S. Surveyor-General for Arizona.