

(4-683.)

Mineral Survey No. 3129

Lot No. _____

Arizona Land District.

FIELD NOTES

OF THE SURVEY OF THE MINING CLAIM OF

George H. Crosby

KNOWN AS THE

Ophir, California, Black Prince, Black Queen, Hayes, Lureka, Bisbee,
Western Slope, Filmore, Lincoln, Hobo's Dream, Iron Mask, Crown King

California Mining District,

Cochise County, Arizona

Sections 29, 32, 33, Township 16 S, Range 31 E, G & S R B & M

Surveyed under instructions dated May 5, 1914,

by Ralph L. Motz,

U. S. Deputy Mineral Surveyor

Claim located See Location Notices, 1

Survey commenced May 7, 1914, 1

Survey completed May 14, 1914, 1

o 6-199

P. O. Address of Claimant's Attorney,
Cleon T. Knapp,
P. O. Box 829,
Bisbee, Arizona.

SURVEY NO. 3129.

Ophir

Beginning at Cor. No 1, the N W Cor, identical with location,

a cedar post 4 ft long 4 ins sq set 18 ins in the ground in a mound of stones and scribed 1-3129 OL

whence a porphyry rock in place 8 x 12 x 3 ins high chiseled BR x 1-3129 brs N $11^{\circ} 10'$ W 10.4 ft and a second porphyry rock in place 6 x 10 x 4 ins high with like chiseling brs S $45^{\circ} 50'$ E 15.5 ft, and the N $\frac{1}{2}$ Cor, Sec 32, T 16 S, R 31 E, G & S R B & M brs N $66^{\circ} 23'$ E 416.2 ft.

thence S $82^{\circ} 26'$ E

1500.0 To Cor No 2, the N E Cor, identical with location and with Cors Nos. 3 and 4 of the Hayes and Eureka Lodes, this survey respectively

a cedar post 4 ft long 4 ins sq set 18 ins in the ground in a mound of stones and scribed 2-3129 OL

whence a limestone rock in place 12 x 18 x 3 ins high chiseled BR x 2-3129 brs S 33° W 16.0 ft and a second limestone rock in place 10 x 14 x 4 ins high with like chiseling brs S $88^{\circ} 30'$ E 30.5

thence S $11^{\circ} 36'$ W

300.0 To original location for east end center, identical with west end center Eureka Lode, this survey, being a mound of stones 3 ft high with a 3 ft base.

600.0 Same bearing to Cor No 3, the SE Cor, identical with location and with Cors Nos. 2, 3 and 3 of California Lode, this survey, Eureka Lode, this survey and Independence Lode, Survey No 3124, respectively,

a cedar post 4 ft long 4 ins sq set 18 ins in the ground in a mound of stones and scribed 3-3129 OL

whence a limestone rock in place 24 x 36 x 4 ins high chiseled BR x 3-3129 brs N $45^{\circ} 30'$ E 15.0 ft and a second limestone rock in place 120 x 120 x 12 ins high with like chiseling brs S $42^{\circ} 30'$ E 12.9 ft.

thence N $82^{\circ} 26'$ W

1500.0 To Cor No 4, the S W Cor, identical with location and with Cor No 1, California Lode, this survey

a pine post 4 ft long 4 ins sq set 18 ins in the ground in a mound of stones and scribed 4-3129 OL

whence a porphyry rock in place 8 x 10 x 3 ins high chiseled BR x 4-3129 brs S 38° E 13.7 ft and a second porphyry rock in place 8 x 10 x 3 ins high with like chiseling brs N $45^{\circ} 30'$ E 12.0 ft.

thence N $11^{\circ} 36'$ E

300.0 To original location for west end center being a cedar post 4 ft long 4 ins sq set 18 ins in the ground in a mound of stones and scribed W E Ct O L

600.0 Same bearing to Cor No 1 the place of the beginning.

LEDGE

The presumed course of the vein on this claim is from the east end center N 82° 26' W 1500.0 ft.

California

Beginning at Cor No 1, the NW Cor, identical with location and with Cor No 4, Ophir Lode, this survey, theretofore described to which I add 1-3129 CL for this claim,

whence the N $\frac{1}{4}$ Cor Sec 32, T 16 S, R 31 E, G & S R B & M brs N 33° 38' E 906.3 ft.

thence S 82° 26' E

1500.0 To Cor No 2, the NE Cor, identical with location and with Cors Nos. 3, 3 and 3, of the Ophir Lode, this survey, The Eureka Lode, this survey and Independence Lode, Survey No. 3124, heretofore described to which I add 2-3129 C L for this claim

thence S 11° 36' W

300.0 To location for east end center, identical with west end center Survey No 3124, Independence Lode, being a mound of stones 3 ft high with a 3 ft base

600.0 Same bearing to Cor No 3, the SE Cor, identical with location and with Cors No 2, 3 and 2, Black Prince Lode this survey, Black Queen Lode, this survey and Sur No 3124, Independence Lode, respectively

a cedar post 4 ft long 4 ins sq set 18 ins in the ground in a mound of stones and scribed 3-3129 C L

whence a limestone rock in place 24 x 24 x 24 ins high chiseled BR x 3-3129 brs S 50° E 11.7 ft and a second limestone rock in place 48 x 96 x 12 ins high with like chiseling brs N 6° 30' E 11.0 ft.

thence N 82° 26' W

1500.0 To Cor No 4, the SW Cor, identical with location and with Cor No 1, Black Prince Lode, this survey

a cedar post 4 ft long 4 ins sq set 18 ins in the ground in a mound of stones and scribed 4-3129 C L

whence a granite rock in place 8 x 10 x 4 ins high chiseled BR x 4-3129 brs N 53° 30' E 12.8 ft and a porphyry rock in place 8 x 10 x 4 ins high with like chiseling brs S 35° 45' E 13.4 ft.

thence N 11° 36' E

300.0 To original location for west end center being a cedar post 4 ft long 4 ins sq set 18 ins in the ground in a mound of stones and scribed W E Ct C L

600. Same bearing to Cor No 1, the place of the beginning.

Ledge.

The presumed course of the vein on this claim is from the east end center N 82° 26' W 1500.0 ft.

Black Prince Lode

Beginning at Cor No 1, the N W Cor, identical with location and with Cor No 4, California Lode, this survey, heretofore described to which I add 1-3129 B P L, for this claim

whence the N $\frac{1}{4}$ Cor, Sec 32, T 16 S, R 31 E, G & S R B & M, brs N 24° 53' E 1479.6 ft.

thence S 82° 26' E

1500.0 To Cor No 2, the N E Cor, identical with location and with Cors Nos. 3, 3 and 2, California Lode, this survey, Black Queen Lode, this survey and Sur No 3124, Independence Lode, respectively, heretofore described to which I add 2-3129 B P L for this claim

thence S 11° 36' W

300.0 To original location for east end center, identical with west end center Black Queen Lode, this survey, being a mound of stones 3 ft high with a 3 ft base

600.0 Same bearing to Cor No 3, the S E Cor, identical with location and with Cors Nos. 2 and 5 of Black Queen Lode and Western Slope Lode, this survey respectively,

a cedar post 4 ft long 4 ins sq set 18 ins in the ground in a mound of stones and scribed 3-3129 B P L

whence a limestone ledge with 15 ft x 30 ft x 6 ins high exposure chiselled BR x 3-3129 brs N 16° E 13.4 ft and a second point on same ledge chiselled BR x 3-3129 brs N 34° 30' W 10.0 ft.

thence N 78° 24' W

414.7 To Cor No 4, identical with Cor No 4, Western Slope Lode, this survey and Cor No 2, Sur No 3128, Saddle Lode,

a cedar post 4 ft long 4 ins sq set 18 ins in the ground in a mound of stones and scribed 4-3129 B P L

whence a limestone rock in place 18 x 18 x 3 ins high chiseled B R x 4-3129 brs N 47° 45' W 15.0 ft and a second limestone rock in place 12 x 15 x 3 ins high with like chiseling brs N 1° W 15.2 ft.

thence N 69° 56' W

1093.4 To Cor No 5, the S W Cor, situated on line 1-2 Sur No 3128 Saddle Lode,

a cedar post 4 ft long 4 ins sq set 18 ins in the ground in a mound of stones and scribed 5-3129 B. P. L.

whence a granite rock in place 6 x 12 x 4 ins high chiseled BR x 5-3129 brs N 70° 10' E 12.5 ft and a second granite rock in place 12 x 12 x 6 ins high with like chiseling brs S 5° E 40.2 ft and original location for S W Cor brs S 11° 36' W 266.4 ft, a 4x4 pine post, 4 ft long, set in the ground in a mound of stones 3 ft high with 3 ft base.

thence N 11° 36' E

33.6 To location for west end center being a cedar post 4 ft long 4 ins sq set 18 ins in the ground in a mound of stones and scribed W E Ct B P L

333.6 Same bearing to Cor No 1 the place of the beginning.

Ledge

The presumed course of the vein on this claim is from the east end center N 82° 26' W 1500.0 ft.

Hayes Lode.

Beginning at Cor No 1, the N E Cor, identical with location and with the west end center Sur No 3127, Cotton Tail Lode

a cedar post 4 ft long 4 ins sq set 18 ins in the ground in a mound of stones and scribed 1-3129 H L

whence a limestone rock in place 15 x 30 x 20 ins high chiseled BR x 1-3129 brs S 22° 10' E 37.6 ft and a second limestone rock in place 15 x 15 x 4 ins high with like chiseling brs N 63° 30' W 85.0 ft and the N E Cor, Sec 32, T 16 S, R 31 E, G & S R B & M brs N 21° 42' W 123.7 ft

thence S 11° 36' W

229.4 intersect line E $\frac{1}{4}$ - N E ^{Cor} Sec 32, T 16 S, R 31 E, G & S R B & M at S 0° 04' W 339.7 ft from the N E Cor and N 0° 04' E 2292.5 ft from the E $\frac{1}{4}$ Cor.

300.0 Same bearing to location for east end center being identical with ^{Cor No 1, Lincoln lode of this survey, and} Cor No 4, Sur No 3127, Cotton Tail Lode, a cedar post 4 ft long 4 ins sq set 18 ins in the ground in a mound of stones and scribed E E Ct H L

600.0 Same bearing to Cor No 2, the S E Cor identical with location and with West end center and Cor No 1 of the Lincoln and Eureka Lodes, this survey, respectively,

a cedar post 4 ft long 4 ins sq set 18 ins in the ground in a mound of stones and scribed 2-3129 H L

whence a limestone rock in place 10 x 10 x 5 ins high chiseled BR x 2-3129 brs N 86° W 34.1 ft and a second limestone rock in place with like chiseling 10 x 14 x 6 ins high brs N 63° W 32.2 ft.

thence N 76° 56' W

1500.0 To Cor No 3, the S W Cor, identical with location and with Cors 2 and 4 of Ophir and Eureka Lodes, this survey, respectively, heretofore described to which I add 3-3129 H L for this claim.

thence N 11° 36' E

300.0 To location for west end center, being a monument of stones 3 ft high with a 3 ft base.

371.5 Intersect line N $\frac{1}{4}$ - N E ^{Cor} of Sec 32, T 16 S, R 31 E, G & S R B & M at S 89° 59' E 1180.2 ft from the N $\frac{1}{4}$ Cor and N 89° 59' W 1461.5 ft from the N E Cor

600.0 Same Bearing to Cor No 4, the N W Cor, identical with location

a cedar post 4 ft long 4 ins sq set 18 ins in the ground in a mound of stones and scribed 4- 3129 H L

whence a limestone rock in place 8 x 10 x 4 ins high chiseled BR x 4-3129 brs N 60° 15' E 32.4 ft and a second limestone rock in place 10 x 13 x 3 ins high with like chiseling brs S 89° 56' W 29.4 ft.

Hayes Lode (Con't)

thence S 76° 56' E

991.2 Intersect line N $\frac{1}{4}$ - N E ^{Cor} Sec 32, at S 89° 59' E 2191.7 ft from the N $\frac{1}{4}$ Cor and N 89° 59' W 450.0 ft from the N E Cor.

1452.9 Intersect line N E ^{Cor} - E $\frac{1}{4}$, Sec 32, at S 0° 04' W 104.3 ft. from the N E Cor and N 0° 04' E 2527.9 ft from the E $\frac{1}{4}$ Cor

1500.0 Same bearing to Cor No 1, the place of the beginning.

Ledge

The presumed course of the vein on this claim is from the east end center N 76° 56' W 1500.0 ft.

Eureka Lode.

Beginning at Cor No 1, the N. E Cor, identical with location and with Cor No 2 and west end center of the Hayes and Lincoln Lodes, this survey, respectively, heretofore described to which I add 1-3129 E L for this claim

whence the N E Cor of Sec 32, T 16 S, R 31 E, G & S R B & M brs N 6° 04' E 706.6 ft..

thence S 11° 36' W

300.0 To original location for east end center identical with Cors 4 and 1 of Lincoln Lode, this survey and Sur No. 3124 Mountain Key Lode, respectively, being a cedar post 4 ft long 4 ins sq set 18 ins in the ground in a mound of stones and scribed E E Ct E L

600.0 Same bearing to Cor No 2, the S E Cor, identical with location and with Cor 4 and west end center of Survey No. 3124, Independence and Mountain Key Lodes, respectively, a rock in place, limestone, 10 x 20 ft exposure with 6 in high exposure above ground, a cross is chiseled at exact corner point and alongside is chiselled 2-3129 E L,

whence a limestone ledge 3 ft high chiseled BR x 2-3129 brs S 75° E 20.0 ft and a second limestone ledge 2 ft high with like chiseling brs S 80° W 15.4 ft

thence N 76° 56' W

1500.0 To Cor No 3, the S W Cor, identical with location and with Cors 2, 3 and 3, of California and Ophir Lodes, this survey and Sur No 3124, Independence Lode, respectively, heretofore described to which I add 3-3129 E L

thence N 11° 36' E

300.0 To location for west end center, identical with east end center Ophir Lode, this survey, heretofore described

600.0 To Cor No 4, the N W Cor, identical with location and with Cors Nos. 2 and 3, of the Ophir and Hayes Lodes, this survey respectively, to which I add 4-3129 E L

thence S 76° 56' E

1500.0 To Cor No 1, the place of the beginning.

Ledge

The presumed course of the vein on this claim is from the west end center S 76° 56' E 1500.0 ft.

Black Queen Lode.

Beginning at Cor No 1, the S E Cor identical with location a cedar post 4 ft long 4 ins sq set 18 ins in the ground in a mound of stones and scribed 1-3129 B Q L

whence a limestone rock in place 14 x 48 x 16 ins high chiseled BR x 1-3129 brs S 77° W 8.4 ft and a second limestone rock in place 14 x 48 x 16 ins high with like chiseling brs N 24° W 8.0 ft, and the E 1/4 Cor of Sec 32, T 16 S, R 31 E, G & S R B & M brs S 69° 01' E 464.3 ft.

thence N 76° 56' W

414.9 To Cor No 1, Western Slope Lode this survey and intersect line 2-3 Filmore Lode this survey at N 11° 36' E 329.6 ft from Cor No 2, and S 11° 36' W 234.5 ft. from Cor No 3.

1500.0 Same bearing to Cor No 2 the S W Cor, identical with location and with Cors Nos 3 and 5 of the Black Prince and Western Slope Lodes, this survey, respectively, heretofore described to which I add 2-3129 B Q L for this claim

thence N 11° 36' E

300.0 to location for west end center, identical with east end center Black Prince Lode, this survey, heretofore described

600.0 Same bearing to Cor No 3, the N W Cor, identical with location and with Cors 2, 3 and 2 of the Black Prince and California Lodes, this survey and Sur No 3124, Independence Lode, respectively, heretofore described to which I add 3-3129 B Q L for this claim

thence S 76° 56' E

1500.0 To Cor No 4, the N E Cor, identical with location and with Cor No 1 and the west end center of Sur No 3124, Independence Lode and Hobo's Dream Lode this survey, respectively

a cedar post 4 ft long 4 ins sq set 18 ins in the ground in a mound of stones and scribed 4-3129 B Q L

whence a limestone rock in place 12 x 24 x 6 ins high chiseled BR x 4-3129 brs S 50° E 11.7 ft, and a second limestone rock in place with like chiseling 48 x 96 x 12 ins high brs N 6° 36' E 11.0 ft.

thence S 11° 36' W

300.0 To Cor No 1, Hobo's Dream Lode, this survey and intersect line 3-4 Filmore Lode this survey at S 85° 56' E 418.4 ft from Cor No 3, being original location for east end center

a cedar post 4 ft long 4 ins sq set 18 ins in the ground in a mound of stones and scribed E E Ct B Q L

600.0 Same bearing to Cor No 1, the place of the beginning

Ledge.

The presumed course of the vein on this claim is from the east end center N 76° 56' W 1500.0

Western Slope Lode

Beginning at Cor No 1, the N E Cor, identical with location and situated at the intersection of lines 1-2 Black Queen Lode and 2-3 Filmore lode, both of this survey, respectively at N 76° 56' W 414.9 from Cor No 1, Black Queen Lode this survey and N 11° 36' E 329.6 from Cor No 2, Filmore lode,

a cedar post 4 ft long 4 ins sq set 18 ins in the ground in a mound of stones and scribed 1-3129 W S L

whence a limestone rock in place 18 x 24 x 18 ins high chiseled BR x 1-3129 brs N 7° 02' W 3.5 ft and a second lime stone rock in place 24 x 24 x 2 ins high with like chiseling bears N 53° 08' W 9.0 ft and the E $\frac{1}{4}$ Cor of Sec 32, T 16 S, R 31 E, G & S R B & M brs S 72° 45' E 877.1 ft.

thence S 11° 36' W

29.6 To west end center, Filmore Lode, this survey

221.2 Same bearing to location for east end center being a monument of stones 3 ft high with a 3 ft base

329.6 Same bearing to Cor No 2, the S E Cor, identical with location and with Cor No 2, Filmore Lode this survey

a cedar post 4 ft long 4 ins sq set 18 ins in the ground in a mound of stones and scribed 2-3129 W S L

whence a limestone rock in place 18 x 20 x 6 ins high chiseled BR x 2-3129 brs S 34° 10' E 9.1 ft and a second limestone rock in place 24 x 24 x 4 ins high with like chiseling brs N 60° 02' E 8.1 ft

thence N 84° 38' W

1355.0 to N W Cor Gem. Lode, unsurveyed

1508.4 Same bearing to Cor No 3, the S W Cor, identical with location and with Cor No 3, Sur No 3128, Saddle Lode,

a cedar post 4 ft long 4 ins sq set 18 ins in the ground in a mound of stones and scribed 3-3129 W S L

whence a limestone rock in place 18 x 24 x 5 ins high chiseled BR x 3-3129 brs S 14° 58' E 47.9 ft and a second limestone rock in place 12 x 14 x 8 ins high with like chiseling brs S 23° W 47.7 ft.

thence N 11° 36' E

221.2 To east end center Sur No 3128, Saddle Lode

300.0 Same bearing to location for west end center, being a mound of stones 3 ft high with a 3 ft base

521.2 Same bearing to Cor No 4, the N W Cor, identical with Cors No 2 and 4, Sur No 3128, Saddle Lode and Black Prince Lode this survey, respectively, heretofore described to which I add 4-3129 W S L for this claim

whence original location for N W Cor bears N 11° 36' E 10.6 ft, 4" x 4" pine post, 4 ft long set in the ground in a mound of stones 3 ft high with 3 ft base.

thence S 78° 24' E

414.7 To Cor No 5, identical with Cors Nos 2 and 3 of the Black Queen and Black Prince Lodes this survey, respectively,

heretofore described to which I add 5-3129 W S L for this claim.

thence S 76° 56' E

1085.1 To Cor No 1, the place of the beginning.

Ledge

the presumed course of the vein on this claim is from the west end center S 77° 20' E 1499.7 ft.

Lincoln Lode

Beginning at Cor No 1, the N W Cor, identical with location and with Cor No 4 and the east end center of Sur No 3127, Cotton Tail Lode and Hayes Lode, this survey, respectively

a cedar post 4 ft long 4 ins sq set 18 ins in the ground in a mound of stones and scribed 1-3129 L L

whence a limestone rock in place 18 x 24 x 6 ins high chiselled BR x 1-3129 Brs S 87° 04' E 38.5 ft and a second limestone rock in place 12 x 15 x 10 ins high with like chiseling brs S 84° 34' W 29.2 ft and the N W Cor of Sec 33, T 16 S, R 31 E, G & S R B & M brs N 2° 03' E 409.1 ft

thence S 73° 56' E

14.7 Intersect line NW ^{Cor} W 1/4 of Sec 33 at S 0° 04' W 412.9 ft from the N W Cor and N 0° 04' E 2219.3 from the W 1/4 Cor

1474.0 To Cor No 2, the N E Cor, identical with location and with Cor No 3, Sur No 3127 Cotton Tail Lode

a cedar post 4 ft long 4 ins sq set 18 ins in the ground in a mound of stones and scribed 2-3129 L L

whence a limestone rock in place 36 x 36 x 12 ins high chiselled BR x 2-3129 brs N 20° 00' E 79.0 ft and a second limestone rock in place 12 x 12 x 3 ins high with like chiseling brs S 35° 45' E 54.8 ft.

thence S 11° 36' W

295.0 To original location for east end center being a monument of rocks 3 ft high with a 3 ft base.

300.0 To Cor No 3, the S E Cor, identical with location and with Cor No 2, Sur No 3124, Mountain Key Lode,

a cedar post 4 ft long 4 ins sq set 18 ins in the ground in a mound of stones and scribed 3-3129 L L

whence a limestone rock in place 18 x 36 x 24 ins high chiseled BR x 3-3129 brs S 18° 15' E 15.2 ft and a second limestone rock in place 15 x 24 x 15 ins high with like chiseling brs S 11° 30' W 31.0ft.

thence N 85° 35' W

1346.5 Intersect line N W ^{Cor} W 1/4 of Sec 33 at S 0° 04' W 1006.9 ft from the N W Cor and N 0° 04' E 1625.3 ft from the W 1/4 Cor

1481.1 Same bearing to Cor No 4, the S W Cor, identical with location and with Cor No 1 and the east end center of Sur No 3124, Mountain Key Lode and Eureka Lode this survey, respectively,

a cedar post 4 ft long 4 ins sq set 18 ins in the ground

SURVEY NO. 3129 (Con't)

Lincoln Lode (Con't)

in a mound of stones and scribed 4-3129 L L

whence a limestone rock in place 15 ft x 20 ft x 6 ins high chiselled BR x 4-3129 brs East 1.2 ft and a second and like chiseling on same ledge brs west 5.0 ft.

thence N 11° 36' E

300.0 To original location for west end center, identical with Cors 1 and 2 of the Eureka and Hayes lodes, this survey, respectively, heretofore described to which I add W E Ct L L for this claim

600.0 Same bearing to Cor No 1, the place of the beginning.

Ledge

The presumed course of the vein on this claim is from the west end center S 74° 08' E 1473.6 ft.

Hobo's Dream Lode

Beginning at Cor No 1, the S W Cor, identical with location and with the east end center Black Queen Lode this survey and situated at intersection of lines 4-1 Black Queen Lode, this survey and 3-4 Filmore Lode, this survey at S 11° 36' W 300.0 ft from Cor No 4, Black Queen Lode and S 85° 56' E 418.4 from Cor No 3, Filmore Lode,

a cedar post 4 ft long 4 ins sq set 18 ins in the ground in a mound of stones and scribed 1-3129 H D L

whence a limestone rock in place 6 x 10 x 12 ins high chiseled BR x 1-3129 brs N 52° W 9.5 ft and a second limestone rock in place 10 x 12 x 4 ins high with like chiseling brs S 49° 02' E 5.0 ft and the E 1/4 Cor Sec 32, T 16 S R 31 E, G & S R B & M brs S 39° 03' E 592.4 ft

thence N 11° 36' E

300.0 To original location for west end center, identical with Cors 4 and 1 of the Black Queen Lode, this survey and Sur No 3124 Independence Lode, respectively, heretofore described to which I add W E Ct H D L for this claim

600.0 Same bearing to Cor No 2, the N W Cor, identical with location and with Cor No 4, Sur No 3124, Mountain Key Lode and E.E.C. Independence Lode, Sur 3124

a cedar post 4 ft long 4 ins sq set 18 ins in the ground in a mound of stones and scribed 2-3129 H D L

whence a limestone rock in place 12 x 12 x 4 ins high chiseled BR x 2-3129 brs S 86° 30' E 7.0 ft and a second limestone rock in place 15 x 24 x 4 ins high with like chiseling brs N 55° 30' E 15.6 ft

thence S 85° 35' E

254.7 Intersect line N E 1/4 of Sec 32 at N 0° 04' E 1028.4 from the E 1/4 Cor and S 0° 04' W 1603.8 ft from the N E Cor

1481.1 Same bearing, to Cor No 3, the N E Cor, identical with location and with Cors 2 and 3 of the Iron Mask Lode, this survey and Sur No 3124, Mountain Key Lode respectively

a cedar post 4 ft long 4 ins sq set 18 ins in the ground in a mound of stones and scribed 3-3129 H D L

whence a limestone rock in place 12 x 14 x 10 ins high chiseled BR x 3-3129 brs S 71° E 10.8 ft and a second limestone rock in place 36 x 60 x 5 ins high with like chiseling brs S 34° W 6.0 ft

thence S 11° 36' W

300.0 To original location for east end center being a mound of stones 3 ft high with a 3 ft base

600.0 Same bearing to Cor No 4, the S E Cor, identical with location and with Cor No 1, Iron Mask Lode, this survey and situated on line 2-3 Crown King Lode, this survey at S 84° 38' E 395.7 ft from Cor No 2

a cedar post 4 ft long 4 ins sq set 18 ins in the ground in a mound of stones and scribed 4-3129 H D L

whence a limestone rock in place 48 x 48 x 12 ins high chiseled BR x 4-3129 brs S 71° 03' E 10.8 ft and a second limestone rock in place 24 x 48 x 8 ins high with like chiseling brs S 54° 09' W 6.0 ft

thence N 84° 38' W

395.7 To Cor No 5, identical with Cors 4 and 2 of the Filmore and Crown King Lodes, this survey, respectively

a cedar post 4 ft long 4 ins sq set 18 ins in the ground in a mound of stones and scribed 5-3129 H D L

whence a limestone rock in place 18 x 18 x 3 ins high chiseled BR x 5-3129 brs N 60° E 7.0 ft and a second limestone rock in place 18 x 24 x 6 ins high with like chiseling brs N 45° W 6.7 ft.

thence N 85° 56' W

710.8 To Intersect line E $\frac{1}{4}$ - N E ^{Cor} Sec 32 at N 0° 04' E 433.5 ft from the E $\frac{1}{4}$ Cor and S 0° 04' W 2198.7 ft from the N E Cor

1085.6 Same bearing to Cor No 1, the place of the beginning
Ledge

The presumed course of the vein on this claim is from the east end center N 85° 35' W 1481.1 ft.

Filmore Lode

Beginning at Cor No 1, the S. E. Cor, identical with location and with Cor No 1, Crown King Lode this survey

a cedar post 4 ft long 4 ins sq set 18 ins in the ground in a mound of stones and scribed 1-3129 F L

Whence a limestone rock in place 18 x 24 x 6 ins high chiseled BR x 1-3129 brs S 33° W 5.6 ft and a second limestone rock in place 24 x 36 x 4 ins high with like chiseling brs S 56° 11' E 7.1 ft. and the E $\frac{1}{4}$ Cor Sec 32, T 16 S R 31 E, G & S R B & M brs N. 70° 59' W 623.4 ft

thence N 84° 38' W

592.0 Intersect line E $\frac{1}{4}$ - S E ^{Cor} Sec 32 at S 0° 03' E 147.6 ft from the E $\frac{1}{4}$ Cor

Filmore Lode (con't)

and N 0° 03' W 2503.6 ft from the S E Cor

1355.0 To the N E and N W Cors. of the Gem and Gem No 2 Lodes both unsurveyed, respectively

1500.0 Same bearing to Cor No 2, the S W Cor, identical with location and with Cor No 2, Western Slope Lode, this survey, heretofore described to which I add 2-3129 F L for this claim

thence N 11° 36' E

108.4 To east end center Western Slope Lode, this survey

300.0 Same bearing to location for west end center, being a mound of stones 3 ft high with a 3 ft base

329.6 Same bearing to Cor No 1, Western Slope Lode, this survey and intersect line 1-2 Black Queen Lode, this survey at N 76° 56' W 414.9 ft from Cor No 1

564.1 Same bearing to Cor No 3, the N W Cor, identical with location

a cedar post 4 ft long 4 ins sq set 18 ins in the ground in a mound of stones and scribed 3-3129 F L

whence a limestone rock in place 18 x 20 x 6 ins high chiseled BR x 3-3129 brs S 70° 08' E 6.2 and a second limestone rock in place 12 x 15 x 6 ins high with like chiseling brs N 24° 46' E 3.8 ft

thence S 85° 56' E

418.4 To Cor No 1, Hobo's Dream Lode, this survey and intersect line 4-1 Black Queen Lode, this survey at S 11° 36' W 300.0 ft from Cor No 4 and N 11° 36' E 300 ft from Cor No 1.

793.2 Intersect line E $\frac{1}{4}$ - N E ^{Cor} Sec 32, at N 0° 04' E 433.5 ft from E $\frac{1}{4}$ Cor and S 0° 04' W 2198.7 ft from the N E Cor

1504.0 Same bearing to Cor No 4, the N E Cor, identical with location and with Cors 2 and 5 of the Crown King and Hobo's Dream Lodes this survey, respectively, heretofore described to which I add 4-3129 F L for this claim

thence S 11° 36' W

298.4 To original location for the east end center, identical with west end center Crown King lode this survey being a mound of stones 3 ft high with a 3 ft base

598.4 Same bearing to Cor No 1 the place of the beginning

Ledge

The presumed course of the vein on this claim is from the west end center S 84° 38' E 1500.0 ft.

Iron Mask Lode

Beginning at Cor No 1, the S W Cor, identical with location and with Cor No 4, Hobo's Dream Lode, this survey, heretofore described to which I add 1-3129 I M L for this claim

whence the W $\frac{1}{4}$ Cor Sec 33, T 16 S, R 31 E, G & S R B & M brs S 72° 35' W 1156.6 ft

SURVEY NO. 3129 (Con't)

Iron Mask Lode (con't)

thence N 11° 36' E'

- 300.0 To original location for the west end center, identical with east end center Hobo's Dream Lode, this survey heretofore described.
- 600.0 Same bearing to Cor No 2, the N. W. Cor, identical with location and with Cor No 3, Hobo's Dream Lode, this survey, heretofore described to which I add 2-3129 I M L for this claim
thence S 84° 38' E
- 1499.2 To Cor No 3, the N E Cor, identical with location
a cedar post 4 ft long 4 ins sq set 18 ins in the ground in a mound of stones and scribed 3-3129 I M L
whence a limestone rock in place 8 x 18 x 4 ins high chiseled BR x 3-3129 brs S 71° 06' E 10.8 ft and a second limestone rock in place 15 x 50 x 6 ins high with like chiseling bears N 45° 58' E 59.6 ft
thence S 11° 36' W
- 300.0 To location for the east end center being a mound of stones 3 ft high with a 3 ft base
- 600.0 Same bearing to Cor No 4, the S E Cor, identical with location
a cedar post 4 ft long 4 ins sq set 18 ins in the ground in a mound of stones and scribed 4-3129 I M L
whence a sandstone rock in place 12 x 14 x 4 ins high chiselled BR x 4-3129 brs S 87° E 29.4 ft and a second sandstone rock in place 8 x 12 x 3 ins high with like chiseling brs S 61° 30' W 7.0 ft.
thence N 84° 38' W
- 400.0 To Cor No 3, Crown King Lode, this survey
- 1499.2 Same bearing to Cor No 1, the place of the beginning
Ledge

the presumed course of the vein on this claim is from the west end center S 84° 38' E 1499.2 ft.

Crown King Lode.

Beginning at Cor No 1, the S W Cor, identical with location and with Cor No 1, Filmore Lode, this survey, heretofore described to which I add 1-3129 C K L for this claim

whence the W $\frac{1}{4}$ Cor Sec 33, T 16 S, R 31 E, G & S R B & M brs N 70° 59' W 623.4 ft.

thence N 11° 36' E

- 300.0 To original location for west end center, identical with east end center Filmore Lode, this survey, heretofore described
- 598.4 Same bearing to Cor No 2, the N W Cor, identical with location and with Cors 4 and 5 of the Filmore and Hobo's

SURVEY NO. 3129 (Con't)

Crown King Lode (con't)

Dream Lodes, this survey, respectively, heretofore described to which I add 2-3129 C K L for this claim

thence S 84° 38' E

395.7 To Cors 1 and 4 of the Iron Mask and Hobo's Dream Lodes this survey, respectively

1494.9 Same bearing to Cor No 3, the N E Cor, identical with location and situated on line 4-1 Iron Mask Lode, this survey at N 84° 38' W 400.0 ft from Cor No 4

a cedar post 4 ft long 4 ins sq set 18 ins in the ground in a mound of stones and scribed 3-3129 C K L

whence a limestone rock in place 18 x 18 x 3 ins high chiseled BR x 3-3129 brs N 52° 12' E 18.1 ft and a second limestone rock in place 18 x 24 x 6 ins high with like chiseling brs S 72° 30' E 14.6 ft

thence S 11° 36' W

298.4 To original location for east end center being a mound of stones 3 ft high with a 3 ft base

598.4 Same bearing to Cor No 4, the S E Cor, identical with location and with Cor No 2 Bisbee Lode, this survey

a cedar post 4 ft long 4 ins sq set 18 ins in the ground in a mound of stones and scribed 4-3129 C K L

whence a limestone rock in place 15 x 24 x 8 ins high chiseled BR x 4-3129 brs N 61° 31' W 15.9 ft and a second limestone rock in place 15 x 30 x 15 ins high with like chiseling brs N 15° 36' E 19.8 ft.

thence N 84° 38' W 1494.9

1350.0 To Cor No 1, Bisbee Lode, this survey and Cor N E Gem No 2 Lode unsurveyed

1494.9 Same bearing to Cor No 1, the place of the beginning

Ledge

the presumed course of the vein on this claim is from the west end center S 84° 38' E 1494.9 ft.

Bisbee Lode.

Beginning at Cor No 1, the N W Cor, identical with location and situated on line 4-1 Crown King Lode, this survey at S 84° 38' E 144.9 ft from Cor No 1, also identical with the N E Cor of Gem No 2 Lode unsurveyed

a cedar post 4 ft long 4 ins sq set 18 ins in the ground in a mound of stones and scribed 1-3129 B L

whence a limestone rock in place 18 x 36 x 5 ins high chiseled BR x 1-3129 brs S 83° W 7.7 ft and a second limestone rock in place 18 x 36 x 6 ins high with like chiseling brs N 10° 13' E 7.0 ft and the W 1/4 Cor, Sec 33, T 16 S R 31 E, G & S R B & M brs N 73° 33' W 764.9 ft

thence S 84° 38' E

1350.0 To Cor No 2, the N E Cor, identical with location and with Cor No 4, Crown King Lode, this survey, to which I add

2-3129 B L for this claim

thence S 14° 53' W

300.35 To original location for east end center, being a mound of stones 3 ft high with a 3 ft base

600.7 Same bearing to Cor No 3, the S E Cor, identical with location

a cedar post 4 ft long 4 ins sq set 18 ins in the ground in a mound of stones and scribed 3-3129 B L

whence a limestone rock in place 30 x 30 x 18 ins high chiseled BR x 3-3129 brs N 15° E 36.3 ft and a porphyry rock in place 18 x 24 x 8 ins high with like chiseling brs S 64° 36' W 34.9 ft

thence N 84° 38' W

1350.0 To Cor No 4, the S W Cor, identical with location and with the N W Cor, of 1901 Lode, unsurveyed

a cedar post 4 ft long 4 ins sq set 18 ins in the ground in a mound of stones and scribed 4-3129 B L

whence a limestone rock in place 18 x 20 x 6 ins high chiseled BR x 4-3129 brs N 41° 28' E 8.1 ft and a second limestone rock in place 18 x 36 x 6 ins high with like chiseling brs S 24° 56' E 5.5 ft

thence N 14° 53' E

300.35 To original location for west end center being a mound of stones 3 ft. high with a 3 ft base

600.7 Same bearing to Cor No 1, the place of the Beginning.

Ledge

The presumed course of the vein on this claim is from the west end center S 84° 38' E 1350.0 ft.

AREAS

Total Area Ophir Lode - - - - - 20.610 A

Total Area California Lode - - - - - 20.610 A

Total Area Hayes Lode - - - - - 20.655 A

Total Area Eureka Lode - - - - - 20.655 A

Total Area Black Queen Lode - - - - - 20.655 A

Area in conflict with Filmore Lode, this survey - - - 2.545 A

Total Area Black Prince Lode - - - - - 16.800 A

Total Area Western Slope Lode - - - - - 14.776 A

Total Area Lincoln Lode - - - - - 15.181 A

Total Area Hobo's Dream Lode - - - - - 20.130 A

Total Area Filmore Lode - - - - - 19.896 A

Total Area Iron Mask Lode - - - - - 20.528 A

SURVEY NO. 3129 (Con't)

Total Area Crown King Lode - - - - - 20.415 A

Total Area Bisbee Lode - - - - - 18.361 A

IMPROVEMENTS

I hereby certify that the value of the labor and improvements made upon or for the benefit of, each claim of this survey, placed thereon by the claimant or his grantors is not less than Five Hundred Dollars for each location thereof, and that said improvements consist of:-

California Lode.

No. 1 Dis Cut 5 x 12 x 34 ft long brg S 28° 35' E
mouth of which brs from east end center
N 82° 26' W 275.0 ft Value - - - - - \$ 100.00 ✓

5 x 1 ft Tunnel at face of open cut

Mouth of tunnel to Sta. 1	4.5 ft	S 28° 35' E
Sta 1 to Sta 2	106.5 ft	S 35° 50' E
Sta 2 to face	27.5 ft	S 16° 25' E
Sta 2 to Sta 3	20.5 ft	S 49° 51' W
at Sta 2 + 9.5 ft ^{5x1ft} x-cut	19.0 ft	S 59° 39' E
Sta 3 to Sta 4	72.0 ft	S 16° 25' E
Sta 4 to face	45.0 ft	S 17° 45' W
Sta 3 to Sta 5	34.5 ft	S 58° 00' E
Sta 5 to face	43.0 ft	S 35° 30' E

Total length of tunnel - - - - - 372.5 ft

At Sta 3 is a winze 45° incline 4 x 6 x 60 ft deep

Value of tunnel and winze - - - - - \$6462.50

Note:

The value of this tunnel and the drifts has been allotted equally to each of the following claims:- California, Eureka, Black Prince, Black Queen and Western Slope. The reason for allotting this work to these five claims is that from it drifts and extensions can be run that would be the most economical means of extracting the ore and prospecting these claims. The crest of the mountain known as Horris Mountain is reached about 400 feet westerly from Cor No 4 of the Black Queen Lode. From this point the mountain slopes in every direction. The Ophir and Hayes Claims are situated topographically lower than the mouth of the main tunnel. The greater part of the Lincoln is situated lower than the mouth of the tunnel. The remaining claims of the group can be more economically developed from the east side of the mountain.

Note:

1/5 interest in Main Tunnel allotted to
the California Lode - - - - - \$-1292.50

No. 2 Shaft 4 x 6 x 8 ft deep brs from Cor No 3 N 20°
W 20.0 ft. Value - - - - - \$ 40.00

Total Improvements upon or allotted to the
California Lode - - - - - \$ 1432.50

Black Prince Lode

No. 1 Dis. Cut 5 x 7 x 15 ft long, with tunnel at face
4 x 6 x 8 1/2 ft long both bearing S 55° E, the mouth
of open cut brs from East End center N 82° 26' W
708.0 ft Value - - - - - \$ 110.00 ✓

No 2 Open cut 6 x 10 x 20 ft long brg S 77° E brs from
Cor No 2 S 69° 43' W 215.4 ft Value - - - - - 50.00

No. 3 Open Cut 5 x 11 x 15 ft long brg N 89° E brs from Cor No 2 S 43° 08' W 147.5 ft Value \$ 50.00

Note:

1/5 interest in Tunnel No. 1 California Lode - - - - 1292.50

Total Value of Improvements upon or allotted to this claim - - - - \$ 1502.50

Eureka Lode

No. 1 Dis. Shaft 4 x 6 x 12 ft deep brs from the west end center S 76° 56' E 10.0 ft Value \$ 100.00

Note:

1/5 interest in Tunnel No 1 California Lode 1292.50

Total Value of Improvements upon and allotted to this claim - - - - \$ 1392.50

Black Queen Lode.

No. 1 Dis Cut 5 1/2 x 8 x 12 ft long brg S 45° E, mouth of which brs from the west end center S 76° 56' E 12.0 ft. Value - - - - \$ 35.00

Note:

1/5 interest in Tunnel No 1 California Lode 1292.50

Total Value of Improvements upon or allotted to this claim - - \$ 1327.50

Western Slope Lode

No. 1 Dis. Cut 5 x 8 x 12 ft long brg N 80° E, mouth of which brs from west end center S 77° 20' E 12.0 ft. Value - - - - \$ 35.00

No. 2 Open cut 5 x 8 x 15 ft long brg N 40° E, mouth of which brs from Cor No 2 N 45° 52' W 525.0 ft. Value - - - - 35.00

No. 3 Open cut 6 x 10 x 22 ft long, tunnel in face 5 x 7 x 24 ft long both brg N 65° E, mouth of open cut brs from Cor No 4 S 11° W 36.0 ft Value 450.00

Note:

1/5 interest in Tunnel No 1 California Lode 1292.50

Total Value of improvements upon or allotted to this claim - - - - \$ 1812.50

Ophir Lode

No. 1 Dis Shaft 4 x 6 x 47 ft deep, incl. 60° brs from east end center N 82° 26' W 85 ft Value - - - - \$ 587.50

Hayes Lode

No. 1 Dis Cut 5 x 11 x 30 ft long with tunnel in face 5 x 7 x 34 ft long both brg S 25° W, the mouth of open cut brs from the east end center N 76° 56' W 165.0 ft Value - - - - \$ 500.00

No. 2 Open cut 4 x 7 x 10 ft long brg S 56° W, mouth of which brs from Cor No 1 S 28° 56' W 394.0 ft. Value - - - - \$ 25.00

Total Value of Improvements - - - - \$ 525.00

Lincoln Lode

No. 1 Dis Cut 5 x 10 x 16 ft long, brg ~~N 90° W~~, West tunnel at face 5 x 7 x 41 ft long, brg S 60° W

*The crest of the mountain on which these claims are situated, known as Horris Mt., is situated about 400 ft. westerly from Cor. No. 1 Hobo's Dream lode. From this crest the mountain slopes in all directions. These five claims are situated on the east slope. The most economical means of extracting the ore and of prospecting these claims is to run extensions and drifts from this tunnel and tunnel No. 1 on the Bisbee lode. The mouths of the two tunnels are practically on the same level and could easily be reached by a wagon road.

Lincoln Lode (con't)

No. 2 mouth of open cut brs from the west end center
 S 74° 08' E 205.0 ft Value - - - - - \$ 500.00

Open cut 5 x 8 x 10 ft long with tunnel in face
 4 x 6 x 9 ft long both brg S 50° W, mouth of
 open cut brs from Cor No 1 S 32° 49' E 263.6
 ft. Value - - - - - 75.00

No. 3 Open cut 4 x 8 x 12 ft long brg S, brs from Cor
 No 4 N 63° 32' E 427.5 ft Value - - - - - 25.00

Total Value of Improvements - - - - - \$ 600.00.

Iron Mask Lode.

No. 1 Dis Cut 5 x 10 x 16 ft long, mouth of which brs
 from the west end center S 84° 38' E 410.0 ft
 cut brs S 45° W Value - - - - - \$ 50.00

Tunnel at face 5 x 7 x 70 ft long brg S 45° W
 Value of tunnel - - - - - \$1050.00

Note: 1/5 interest in this tunnel has been allotted
 to each of the following claims:- Iron Mask,
 Hobo's Dream, Filmore, Crown King and Bisbee,
 for the ^{following} reasons; given under Main Tunnel on
 California Lode.

Note: 1/5 interest allotted to this claim - - - - - 210.00

No. 2 Shaft 4 x 6 x 8 ft deep brs from Cor No 2
 S 47° 16' E 640.0 ft. Value - - - - - 50.00

1/5 interest in No. 1, Bisbee Lode - - - - - 374.00

Total value of Improvements upon or allotted
 to this claim - - - \$ 684.00

Crown King Lode.

No. 1 Dis Cut 4 1/2 x 8 x 12 ft long brg S 85° W, mouth
 of which brs from the west end center S 84° 38'
 E 35.0 ft Value - - - - - \$ 35.00

No. 2 Shaft 4 x 6 x 8 ft deep brs from Cor No 1,
 N 18° 54' E 507.5 ft Value - - - - - 50.00

No. 3 Shaft 4 x 6 x 4 ft deep brs from Cor No 1
 N 26° 04' E 476.3 ft Value - - - - - 10.00

Note:
 1/5 interest in Tunnel No 1 Iron Mask Lode 210.00

Note:
 1/5 interest in Tunnel No 1 Bisbee Lode - - - 374.00

Total Value of Improvements upon or allotted
 to this claim - - - \$679.00

Bisbee Lode

No. 1 Dis. Open cut 5 x 12 x 18 ft long with tunnel in face
 5 x 7 x 123 ft long both brg N 14° W, mouth of
 open cut brs from Cor No 4 N 62° 37' E 396.8
 ft. Total Value \$1870.00 The point of in-
 tersection of line of tunnel and center line of
 claim brs from the west end center S 84° 38' E
 255.4 ft.

Note
 1/5 interest in this tunnel has been allotted to
 the Iron Mask, Hobo's Dream, Filmore, Crown King
 and Bisbee Lodes, for the reasons given under improvement No. 1 on
 the Iron Mask lode.

Note: 1/5 interest allotted to this claim - - - - - \$ 374.00

No. 2 Open cut 4 1/2 x 12 x 20 ft long brg S 17° W with
 tunnel in face, mouth of (12) open cut brs from Cor

No. 2	Open cut 4½ x 12 x 20 ft long mouth of which brs from Cor No 4 N 68° 53' E 167.7 ft Tunnel in face of open cut mouth of tunnel to Sta 1 N 57° 00' W 16.5 ft. Sta 1 to Sta 2 N 84° 30' W 45.0 ft Sta 1 to face N 19° 39' W 17.0 ft Sta 2 to face N 55° 00' W 25.5 ft. Sta 2 to face S 18° 30' W 13.5 ft.	
	Total Length of tunnel	117.5 ft
	Total Value of tunnel and open cut	\$ 1435.00
No. 3.	Open-cut 5 x 8 x 12 ft long brg N 78° E brs from Cor No 1 S 44° 11' E 102.0 ft.	Value - - - - - 20.00
No. 4	Open cut 5 x 10 x 12 ft long brg S 65° W mouth of which brs from Cor No 2 S 58° 12' W 370.4 ft.	Value - - - - - 20.00
	Note:	
	1/5 interest in Tunnel No 1 Iron Mask Lode	- - - 210.00
	Total Value of Improvements upon or allotted to this claim	\$ 2059.00
<u>Hobo's Dream Lode</u>		
No. 1	Dis. Cut 5 x 10 x 13 ft long with tunnel in face 4 x 6 x 21 ft long both brg S 11° W, mouth of open cut brs from the west end center S 85° 35' E 446.0 ft.	Value - - - - - \$ 250.00
No. 2	Open cut 4 x 8 x 12 ft long brg S 65° E, mouth of which brs from Cor No 2 S 49° 42' E 596.0 ft.	Value - - - - - 35.00
No. 3	Open cut 5 x 10 x 15 ft long with tunnel in face 5 x 6 x 7 ft long both brg S 7° W, mouth of open cut brs from Cor No 2, S 47° 21' E 546.0 ft.	Value - - - - - 90.00
No. 4	Open cut 5 x 15 x 25 ft long with tunnel in face 5 x 7 x 17 ft long both brg S 85° W, mouth of open cut brs from Cor No 2 S 77° 48' E 594.5 ft.	Value - - - - - 200.00
No. 5	Shaft 4 x 6 x 5 ft deep brs from Cor No 4 N 80° 29' W 468.5 ft.	Value - - - - - 25.00
No. 6	Shaft 4 x 6 x 10 ft deep brs from Cor No 4 N 78° 48' W 534.3 ft.	Value - - - - - 50.00
No. 7	Shaft 4 x 6 x 5 ft deep brs from Cor No 4 N 77° 56' W 510.5 ft.	Value - - - - - 25.00
No. 8	Shaft 4 x 7 x 8 ft deep brs from Cor No 4 N 66° 03' W 322.8 ft.	Value - - - - - 40.00
	Note:	
	1/5 interest in Tunnel No 1 Iron Mask Lode	- - - 210.00
	Note:	
	1/5 interest in Tunnel No 1 Bisbee Lode	- - - 374.00
	Total Improvements upon or allotted to this claim	\$ 1299.00

SURVEY NO. 3129 (Con't)

Filmore Lode.

No. 1	Dis Cut 5 x 10 x 12 ft long brg N 84° W, mouth of which brs from the west end center S 84° 38' E 440.0 ft. Value - - - - -	\$ 25.00
No. 2	Open cut 4 x 8 x 10 ft long brg S 80° E, mouth of which brs from Cor No 4 S 65° 34' W 300.0 ft. Value - - - - -	20.00
	Note: 1/5 interest in Tunnel No 1 Iron Mask Lode - -	210.00
	Note: 1/5 interest in Tunnel No 1 Bisbee Lode - - -	<u>374.00</u>
Total Value of Improvements upon or allotted to this claim - - -		\$ 629.00

ADJOINING CLAIMS

North	Claims and Claimants unknown Sur No 3127 CottonTail Lode
East	Claims and Claimants unknown
South	Sur. No. 3124 Mountain Key and Independence Lodes Sur No 3128 Saddle Lode Gem, Gem No 2 and 1901 Lodes, all unsurveyed owned by F. S. Douglas
West	Claims and Claimants unknown

LOCATION

This group of claims is located in the California Mining District, Cochise Co., Arizona, in Secs 29, 32 and 33, T 16 S, R 31 E, G & S R B & M.

INSTRUMENT

This survey was made with a C. L. Berger & Sons, No 6 Light Mountain Transit. The courses were deflected from the true meridian as determined by a Solar observation. The distances were measured with a 300 ft steel tape. Magnetic variation 12° 30' east at all corners.

REPORT

Sur No 3124, Mountain Key and Independence Lodes and Sur No 3128 Saddle Lode and Sur No 3127 CottonTail lode check with this survey

The N E Cor Sec 32 is a limestone rock 8 x 14 x 2 ins above ground marked llll on east and l on south faces.

The W 1/4 Cor Sec 33 is a limestone rock 11 x 10 x 3 ins above ground marked 1/4 on west face.

The N 1/4 Cor Sec 32 is a granite stone 8 1/2 x 6 1/2 x 6 ins above ground. Marked 1/4 on north face

The S E Cor of Sec 32 is a granite stone 16 x 16 x 8 ins above ground chiseled llll on east and ll on west faces.

Ralph L. Quotz
U. S. Mineral Surveyor.

Dated at Bisbee, Arizona.
June 4, 1914.

FINAL OATHS FOR SURVEYS.

LIST OF NAMES.

A list of the names of the individuals employed by Ralph L. Motz

United States Deputy Mineral Surveyor, to assist in running, measuring, and marking the lines, corners, and boundaries described in the foregoing field notes of the survey of the mining claim of.....

George H. Crosby
known as the Ophir, California, Black Prince, Black Queen, Hayes, Eureka, Western Slope, Filmore, Lincoln, Hobo's Dream, Iron Mask, Crown King, Bisbee.

and showing the respective capacities in which they acted.

..... G. T. Colvin, *Chainman.*
....., *Chainman.*
....., *Arman.*
....., *Flagman.*

FINAL OATHS OF ASSISTANTS.

We, I, G. T. Colvin

and....., do solemnly swear that ~~we~~ ^I assisted.....

Ralph L. Motz....., United States Deputy Mineral Surveyor, in marking the corners and surveying the boundaries of the mining claim of George H. Crosby

known as the Ophir, California, Black Prince, Black Queen, Hayes, Eureka, Western Slope, Filmore, Lincoln, Hobo's Dream, Iron Mask, Crown King, Bisbee.

represented in the foregoing field notes as having been surveyed by said deputy mineral surveyor and under his direction; and that said survey has been in all respects, to the best of our knowledge and belief, faithfully and correctly executed, and the corner and boundary monuments established according to law and the instructions furnished by the United States Surveyor-General for Arizona.

..... G. T. Colvin, *Chainman.*
....., *Chainman.*
....., *Arman.*
....., *Flagman.*

Subscribed and sworn to by the above-named persons before me this 22

day of May 1914

J. H. Hauesel
Notary Public

9189b5m6-03 My Commission expires March 22 1916

(4-686.)

FINAL OATH OF U. S. ~~DEPUTY~~ MINERAL SURVEYOR

I, Ralph L. Motz, U. S. ~~Deputy~~ Mineral Surveyor, do solemnly swear that, in pursuance of instructions received from the United States Surveyor General for Arizona, dated May 5, 1914, I have, in strict conformity to the laws of the United States, the official regulations and instructions thereunder, and the instructions of said Surveyor General, faithfully and correctly executed the survey of the Mining Claim of George H. Crosby, Known as the Ophir, California, Black Prince, Black Queen, Hayes, Eureka, Western Slope, known as the Filmore, Lincoln, Hobo's Dream, Iron Mask, Crown King, Bisbee, situate in California Mining District, Cochise County, Arizona, in Sections 29, 32, 33, Township No. 16 S, Range No. 31 E, G & S R B & M, and designated as Survey No. 3129, as represented in the foregoing field notes, which accurately show the boundaries of said mining claim as distinctly marked by monuments on the ground, and described in the attached copy of the location certificate, which was received by me from the Surveyor General with said instructions, and that all the corners of said survey have been established and perpetuated in strict accordance with the law, official regulations and instructions thereunder; and I do further solemnly swear that the foregoing are the true and original field notes of said survey and my report therein, and that the labor expended and improvements made upon said mining claim by claimant or his grantors are as therein fully stated, and that the character, extent, location and itemized value thereof are specified therein with particularity and full detail, and that no portion of said labor or improvements so credited to this claim has been included in the estimate of expenditures upon any other claim.

Ralph L. Motz
 U. S. ~~Deputy~~ Mineral Surveyor.

Subscribed and sworn to by the said Ralph L. Motz
 U. S. ~~Deputy~~ Mineral Surveyor, before me Arch L. Le Rue
Notary Public this 4 th
 day of June, 1914.

Arch L. Le Rue
 Notary Public, in and for
 the County of Cochise, State of
 Arizona.

My Commission expires Oct. 11, 1917

OK

3129

MAY 4 - 1914

AMENDED
Notice of Mining Location
LODE CLAIM

To all Whom it may Concern:

This Mining Claim, the name of which is the Ophir
Mining Claim, situate on lands belonging to the United States of America, and in which there are valuable mineral deposits, was entered upon and located for the purposes of exploration and purchase by George H. Crosby, a citizen of the United States,

Locator must insert either "a citizen of the United States," or, "who has declared his intention to become a citizen of the United States."
the undersigned, on the 21st day of April, 1914.

The length of this claim is 1500 feet,
and I claim 85 feet,
in a easterly direction and 1415
feet in a westerly direction from
the center of the discovery shaft, at which this notice is posted, lengthwise of the claim, together with
500 feet in width of the surface grounds, on each
side of the center of said claim. The general course of the lode deposit and premises is from the
east to the west.

The claim is situated and located in the California Mining District, in
Cochise County, in the State of Arizona, about 1 1/2 miles
in a northeasterly direction from S.W. Cor. Sec. 31, T 16 S,
R. 31 E., G. & S. R. B. & M. Bounded on east by Eureka claim, on
the south by California claim;

The surface boundaries of the claim are marked upon the ground as follows: Beginning at
monument of stones,

at a point in a easterly direction 85 feet from
the discovery shaft (at which this notice is posted,) being in the center of the east
end line of said claim; thence southerly 300 feet to a pine post
and monument, being the S.E. corner of said claim; thence
westerly 1500 feet to a pine post & monument, being at the
S.W. corner of said claim; thence northerly 300 feet
to a post & monument of stones, at the center of the west end of said claim;
thence northerly 300 feet to a pine post & monument, being at the
N.W. corner of said claim; thence easterly 1500
feet to a pine post & monument at the NE corner of said claim;
thence southerly 300 feet to the place of beginning.

All done under the provisions of Chapter Six, of Title XXXII, of the Revised Statutes of the United States, and of an Act of the General Assembly of Arizona, entitled "An Act to Revise and Codify the Laws of the Territory of Arizona," approved March 16, 1901.

This is an Amended Location Notice of the Ophir
Mining Claim, located by Mrs. P. G. Carney,
on the 24th day of
January, 1902, and recorded in Book 15 of Records of Mines, at
page 415-16-17, in the office of the County Recorder of the aforesaid County of Cochise
to which reference is hereby made, and this amended Location Notice is made and posted to correct
errors in the description in the said original Location Notice

Dated and posted on the ground this 21st day of April 1914
Witness: A. Balmforth, George H. Crosby

STATE OF ARIZONA,

COCHISE

SS.

County of

I,

Quinn E. Murphy

County Recorder in and for the County and

State aforesaid, do hereby certify that the within instrument was filed for record ato'clock.....M.,

on thisday of: *APR 24 1914*, 19....., and duly recorded in Book No. *52*

of *MINING* Records of *COCHISE* County, Arizona, at pages *619*

Witness my hand and official seal the day and year first above written.

By *Quinn E. Murphy*
Quinn E. Murphy County Recorder.

AMENDED
Notice of Location
LODE CLAIM

Ophir,

Dated , 19.....

Filed and Recorded at request of

C. J. Trapp

APR 24 1914 A. D. 19.....

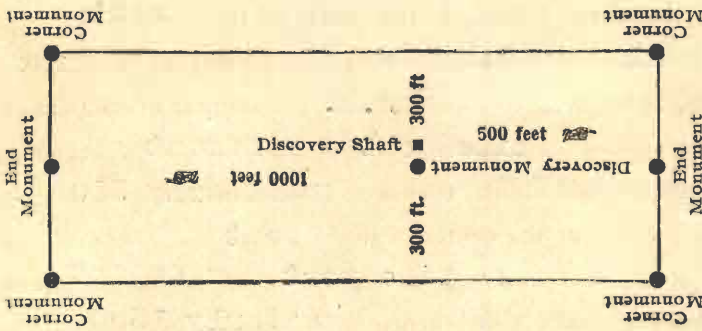
at M.,

Book *52* Record of Mines

Pages *619*

County Recorder.

By *Quinn E. Murphy*
Quinn E. Murphy Deputy Recorder.



This diagram is to give locator a general idea of plan of location under the new law. The Discovery Shaft can be in the center of claim or any distance from either end desired. In the diagram it is placed 500 feet from one end and 1000 feet from the other. Commence description of claim at a center end monument, giving its distance and direction from center of Discovery Shaft; thence bound the claim in either direction. In description be careful to state locality of claim with reference to some natural object, or permanent monument, as will identify the claim.

SEARCHED
INDEXED
SERIALIZED
APR 25 1914

AMENDED
Notice of Mining Location
LODE CLAIM

25

MAY 4 - 1914

To all Whom it may Concern:

This Mining Claim, the name of which is the California
Mining Claim, situate on lands belonging to the United States of America, and in which there are valuable mineral deposits, was entered upon and located for the purposes of exploration and purchase by George H. Crosby, a citizen of the United States,

Locator must insert either "a citizen of the United States," or, "who has declared his intention to become a citizen of the United States,"
the undersigned, on the 21st day of April, 19 14

The length of this claim is 1500 feet,
and I claim 275 feet,
in a easterly direction and 1225
feet in a westerly direction from
the center of the discovery cut, at which this notice is posted, lengthwise of the claim, together with
300 feet in width of the surface grounds, on each
side of the center of said claim. The general course of the lode deposit and premises is from the east
to the west

The claim is situated and located in the California Mining District, in
Cochise County, in the State of Arizona, about 1 1/2 miles
in a northeasterly direction from S.W. Cor. Sec. 31, T 16 S
R 31 E., G. & S. R. B. & M. Bounded on the north by the Ophir claim;
on the east by Independence claim; on south by Black Prince claim;

The surface boundaries of the claim are marked upon the ground as follows: Beginning at monument of stones,

at a point in a easterly direction 275 feet from
the discovery cut (at which this notice is posted,) being in the center of the east
end line of said claim; thence southerly 300 feet to a pine post
and monument, being the S.E. corner of said claim; thence
westerly 1500 feet to a pine post & monument, being at the
S.W. corner of said claim; thence northerly 300 feet
to a monument of stones, & post at the center of the west end of said claim;
thence northerly 300 feet to a pine post & monument, being at the
N.W. corner of said claim; thence easterly 1500
feet to a pine post & monument at the N.E. corner of said claim;
thence southerly 300 feet to the place of beginning.

All done under the provisions of Chapter Six, of Title XXXII, of the Revised Statutes of the United States, and of an Act of the General Assembly of Arizona, entitled "An Act to Revise and Codify the Laws of the Territory of Arizona," approved March 16, 1901.

This is an Amended Location Notice of the California,
Mining Claim, located by Mrs. P. G. Carney,

on the 24th day of
January, 19 02, and recorded in Book 15 of Records of Mines, at
page 419, in the office of the County Recorder of the aforesaid County of Cochise

to which reference is hereby made, and this amended Location Notice is made and posted to correct errors in the description in the said original Location Notice

Dated and posted on the ground this 21st day of April 19 14

Witness: A. J. Balmford. George H. Crosby

STATE OF ARIZONA,

County of

COCHISE

ss.

Queen B. Murphy

I, _____, County Recorder in and for the County and

State aforesaid, do hereby certify that the within instrument was filed for record at _____ o'clock _____ M.,

on this _____ day of APR 24 1914, 19____, and duly recorded in Book No. 52

of MINING Records of COCHISE County, Arizona, at pages 617

Witness my hand and official seal the day and year first above written.

Queen B. Murphy
By Geo. M. Stalos County Recorder.

Shelton COMPARED

INDEXED 2256

AMENDED
Notice of Location
LODE CLAIM

California,

Dated _____, 19____

Filed and Recorded at request of

C. J. Snapp

A. D. 19____

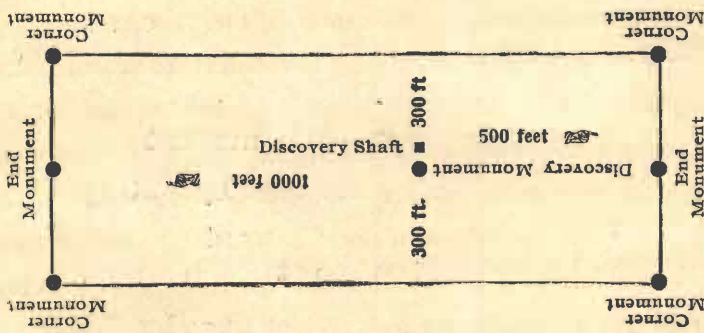
at _____ M.,

Book 52 Record of Mines

Pages 617

County Recorder

By *Geo. M. Stalos* Deputy Recorder.



This diagram is to give locator a general idea of plan of location under the new law. The Discovery Shaft can be in the center of claim or any distance from either end desired. In the diagram it is placed 500 feet from one end and 1000 feet from the other. Commence description of claim at a center end monument, giving its distance and direction from center of Discovery Shaft; thence bound the claim in either direction. In description be careful to state locality of claim with reference to some natural object, or permanent monument, as will identify the claim.

AMENDED Notice of Mining Location

LODE CLAIM

MAY 4 - 1914

To all Whom it may Concern:

This Mining Claim, the name of which is the Black Prince
Mining Claim, situate on lands belonging to the United States of America, and in which there are valuable mineral deposits, was entered upon and located for the purposes of exploration and purchase by George H. Crosby, a citizen of the United States.

Locator must insert either "a citizen of the United States," or, "who has declared his intention to become a citizen of the United States."

the undersigned, on the 21st day of April, 1914

The length of this claim is 1500 feet,
and I claim 708 feet,
in a easterly direction and 792
feet in a westerly direction from
the center of the discovery ~~shaft~~ ^{cut}, at which this notice is posted, lengthwise of the claim, together with
300 feet in width of the surface grounds, on each
side of the center of said claim. The general course of the lode deposit and premises is from the
east to the west

The claim is situated and located in the California Mining District, in
Cochise County, in the State of Arizona, about 1 1/2 miles
in a northeasterly direction from S.W. Cor Sec. 31, T 16 S,
R 31 E., G. & S. R. B. & M. Bounded on north by California claim,
on the east by the Black Queen, on south by Western Slope and
Saddle claims;

The surface boundaries of the claim are marked upon the ground as follows: Beginning at
monument of stones,

at a point in a easterly direction 708 feet from
the discovery ~~shaft~~ ^{cut} (at which this notice is posted,) being in the center of the east
end line of said claim; thence southerly 300 feet to a pine post
and monument, being the S.E. corner of said claim; thence
westerly 1500 feet to a post & monument of stones, being at the
S.W. corner of said claim; thence northerly 300 feet
to a monument of stones, & post at the center of the west end of said claim;
thence northerly 300 feet to a pine post & monument, being at the
N.W. corner of said claim; thence easterly 1500
feet to a pine post & monument at the N.E. corner of said claim;
thence southerly 300 feet to the place of beginning.

All done under the provisions of Chapter Six, of Title XXXII, of the Revised Statutes of the United States, and of an Act of the General Assembly of Arizona, entitled "An Act to Revise and Codify the Laws of the Territory of Arizona," approved March 16, 1901.

This is an Amended Location Notice of the Black Prince
Mining Claim, located by Mrs. P. G. Carney.

on the 24th day of
January, 1902, and recorded in Book 15 of Records of Mines, at
417-418 page, in the office of the County Recorder of the aforesaid County of Cochise

to which reference is hereby made, and this amended Location Notice is made and posted to correct errors in the description in the said original Location Notice

Dated and posted on the ground this 21st day of April, 1914

Witness: J. B. Balmforth. George H. Crosby

STATE OF ARIZONA,

County of COCHISE ss.

I, Queen S. Murphy, County Recorder in and for the County and

State aforesaid, do hereby certify that the within instrument was filed for record at 1 o'clock P.M.,

on this APR 24 1914 day of APR 24 1914, 1914, and duly recorded in Book No. 52

of MINING Records of COCHISE County, Arizona, at pages 616

Witness my hand and official seal the day and year first above written.

Queen S. Murphy
by Geo. Dr. Stalos County Recorder.

AMENDED
Notice of Location
LODE CLAIM

Black Prince,

Dated _____, 19____

Filed and Recorded at request of

C. J. Snapp

A. D. 19____

at _____ M.

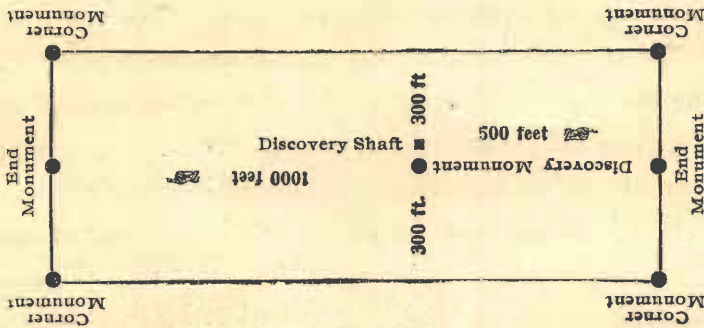
Book 52 Record of Mines

Pages

616

County Recorder.

By Geo. Dr. Stalos Deputy Recorder.



This diagram is to give locator a general idea of plan of location under the new law. The Discovery Shaft can be in the center of claim or any distance from either end desired. In the diagram it is placed 500 feet from one end and 1000 feet from the other. Commence description of claim at a center end monument, giving its distance and direction from center of Discovery Shaft; thence bound the claim in either direction. In description be careful to state locality of claim with reference to some natural object, or permanent monument, as will identify the claim.

COMPARED
2255
RECORDED

AMENDED
Notice of Mining Location
LODE CLAIM

MAR 4 - 1914

To all Whom it may Concern:

This Mining Claim, the name of which is the Black Queen
Mining Claim, situate on lands belonging to the United States of America, and in which there are valuable mineral deposits, was entered upon and located for the purposes of exploration and purchase by George H. Crosby, a citizen of the United States,

Locator must insert either "a citizen of the United States," or, "who has declared his intention to become a citizen of the United States."

the undersigned, on the 21st day of April, 19 14

The length of this claim is 1500 feet,
and I claim 12 feet,
in a westerly direction and 1488
feet in a Easterly direction from
the center of the discovery ^{cut} shaft, at which this notice is posted, lengthwise of the claim, together with
300 feet in width of the surface grounds, on each
side of the center of said claim. The general course of the lode deposit and premises is from the
east to the west

The claim is situated and located in the California Mining District, in
Cochise County, in the State of Arizona, about 1 1/2 miles
in a northeasterly direction from S.W. Cor. Sec. 31, T 16 S,
R 31 E., G. & S. R. B. & M. Bounded on the north by Independence
On the east by Hobo's Dream and Filmore claims; on south by
Filmore and Western Slope claims; on west by Black Prince claim;

The surface boundaries of the claim are marked upon the ground as follows: Beginning at
monument of stones,

at a point in a westerly direction 12 feet from
the discovery ^{cut} shaft (at which this notice is posted,) being in the center of the west
end line of said claim; thence northerly 300 feet to a pine post
and monument, being the N.W. corner of said claim; thence
easterly 1500 feet to a pine post & monument, being at the
N.E. corner of said claim; thence southerly 300 feet
to a pine post & monument at the center of the east end of said claim;
thence southerly 300 feet to a pine post & monument, being at the
S.E. corner of said claim; thence westerly 1500
feet to a pine post & monument at the S.W. corner of said claim;
thence northerly 300 feet to the place of beginning.

All done under the provisions of Chapter Six, of Title XXXII, of the Revised Statutes of the United States, and of an Act of the General Assembly of Arizona, entitled "An Act to Revise and Codify the Laws of the Territory of Arizona," approved March 16, 1901.

This is an Amended Location Notice of the Black Queen
Mining Claim, located by Mrs. P. G. Carney & Co.,
on the 11th day of
March, 19 03, and recorded in Book 24 of Records of Mines, at
page 41, in the office of the County Recorder of the aforesaid County of Cochise
to which reference is hereby made, and this amended Location Notice is made and posted to correct
errors in the description in the said original Location Notice

Dated and posted on the ground this 21st day of April 19 14

Witness: A. Balmforth.

George H. Crosby

STATE OF ARIZONA,

County of

Queen B. Murphy

ss.

I, _____, County Recorder in and for the County and

State aforesaid, do hereby certify that the within instrument was filed for record at _____ o'clock _____ M.,

on this _____ day of _____, 19_____, and duly recorded in Book No. *52*

of *MINING COCHISE* Records of _____ County, Arizona, at pages *618*

Witness my hand and official seal the day and year first above written.

Queen B. Murphy
County Recorder.
By Yes in status Dep

10/21
SEARCHED
INDEXED
COMPARED
2257

AMENDED
Notice of Location
LODE CLAIM

Black Queen

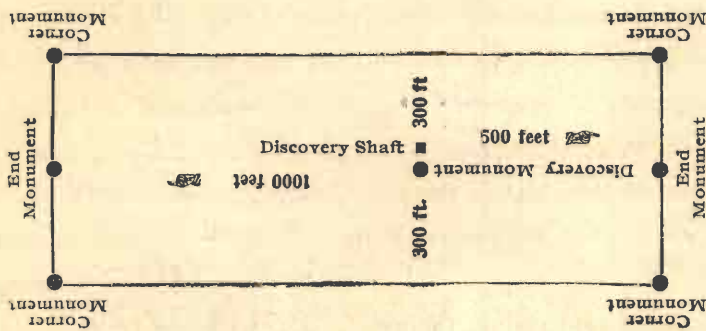
Dated _____, 19_____,

Filed and Recorded at request of
E. J. Snapp

at _____ A. D. 19_____,
17 M.,

Book *52* **Record of Mines**
Pages *618*

By *Yes in status Dep*
County Recorder.
Deputy Recorder.



This diagram is to give locator a general idea of plan of location under the new law. The Discovery Shaft can be in the center of claim or any distance from either end desired. In the diagram it is placed 500 feet from one end and 1000 feet from the other. Commence description of claim at a center end monument, giving its distance and direction from center of Discovery Shaft; thence bound the claim in either direction. In description be careful to state locality of claim with reference to some natural object, or permanent monument, as will identify the claim.

AMENDED
Notice of Mining Location
LODE CLAIM

31
MAY 4 - 1914

To all Whom it may Concern:

This Mining Claim, the name of which is the Hayes,
Mining Claim, situate on lands belonging to the United States of America, and in which there are valuable mineral deposits, was entered upon and located for the purposes of exploration and purchase by George H. Crosby, a citizen of the United States,

Locator must insert either "a citizen of the United States," or, "who has declared his intention to become a citizen of the United States."

the undersigned, on the 21st day of April, 1914

The length of this claim is 1500 feet,
and I claim 165 feet,
in a easterly direction and 1335
feet in a westerly direction from
the center of the discovery shaft, at which this notice is posted, lengthwise of the claim, together with
300 feet in width of the surface grounds, on each
side of the center of said claim. The general course of the lode deposit and premises is from the
East to the West

The claim is situated and located in the California Mining District, in
Cochise County, in the State of Arizona, about 2 miles
in a northeasterly direction from S.W. Cor. Sec. 31, T. 16 S.,
R 31 E. G. & S. R. B. & M. Bounded on the east by Cotton Tail and
Lincoln claims; on south by Eureka claim;

The surface boundaries of the claim are marked upon the ground as follows: Beginning at
monument of stones

at a point in a easterly direction 165 feet from
the discovery shaft (at which this notice is posted,) being in the center of the east
end line of said claim; thence southerly 300 feet to a pine post
and monument, being the S.E. corner of said claim; thence
westerly 1500 feet to a pine post & monument, being at the
S.W. corner of said claim; thence northerly 300 feet
to a monument of stones & post at the center of the west end of said claim;
thence northerly 300 feet to a pine post & monument, being at the
N.W. corner of said claim; thence easterly 1500
feet to a pine post & monument at the N.E. corner of said claim;
thence southerly 300 feet to the place of beginning.

All done under the provisions of Chapter Six, of Title XXXII, of the Revised Statutes of the United States, and of an Act of the General Assembly of Arizona, entitled "An Act to Revise and Codify the Laws of the Territory of Arizona," approved March 16, 1901.

This is an Amended Location Notice of the Hayes
Mining Claim, located by M. J. Cunningham, W. H. Brophy, P. G. Carney,
on the 16th day of
September, 1903, and recorded in Book 29 of Records of Mines, at
page 337, in the office of the County Recorder of the aforesaid County of Cochise
to which reference is hereby made, and this amended Location Notice is made and posted to correct
errors in the description in the said original Location Notice

Dated and posted on the ground this 21st day of April 1914.

Witness: A. J. Balmforth.

George H. Crosby

STATE OF ARIZONA,

County of COCHISE } ss.

I, Queen S. Murphy, County Recorder in and for the County and

State aforesaid, do hereby certify that the within instrument was filed for record at 1 o'clock P.M.,

on this APR 24 1914 day of APR 24 1914, 1914, and duly recorded in Book No. 52

of MINING Records of COCHISE County, Arizona, at pages 614

Witness my hand and official seal the day and year first above written.

By Queen S. Murphy County Recorder.

107

INDEXED
RECORDED
COMPARED
2253

AMENDED
Notice of Location
LODE CLAIM

Hayes,

Dated _____, 19____

Filed and Recorded at request of
C. J. Snapp.


APR 24 1914 A. D. 19____

at _____ M.,

Book 52 Record of Mines

Pages 614

Queen S. Murphy
County Recorder.
Wm. J. Stalder
Deputy Recorder.



This diagram is to give locator a general idea of plan of location under the new law. The Discovery Shaft can be in the center of claim or any distance from either end desired. In the diagram it is placed 500 feet from one end and 1000 feet from the other. Commence description of claim at a center end monument, giving its distance and direction from center of Discovery Shaft; thence bound the claim in either direction. In description be careful to state locality of claim with reference to some natural object, or permanent monument, as will identify the claim.

AMENDED
Notice of Mining Location
LODE CLAIM

33

MAY 4 - 1914

To all Whom it may Concern:

This Mining Claim, the name of which is the Eureka
Mining Claim, situate on lands belonging to the United States of America, and in which there are valuable mineral deposits, was entered upon and located for the purposes of exploration and purchase by George H. Crosby, a citizen of the United States,

Locator must insert either "a citizen of the United States," or, "who has declared his intention to become a citizen of the United States."

the undersigned, on the 21st day of April, 1914.

The length of this claim is 1500 feet,
and I claim 10 feet,
in a westerly direction and 1490
feet in a easterly direction from

the center of the discovery shaft, at which this notice is posted, lengthwise of the claim, together with 300 feet in width of the surface grounds, on each side of the center of said claim. The general course of the lode deposit and premises is from the west to the east

The claim is situated and located in the California Mining District, in Cochise County, in the State of Arizona, about 2 miles in a northeasterly direction from S.W. Cor. Sec. 31, T 16 S, R 31 E., G. & S. R. B. & M. Bounded on the north by Hayes claim, on the east by Lincoln and Mountain Key claims, on south by Independence claim, on the west by Ophir claim.

The surface boundaries of the claim are marked upon the ground as follows: Beginning at monument of stones,

at a point in a westerly direction 10 feet from the discovery shaft (at which this notice is posted,) being in the center of the west end line of said claim; thence northerly 300 feet to a pine post and monument, being the N.W. corner of said claim; thence easterly 1500 feet to a pine post & monument, being at the N.E. corner of said claim; thence southerly 300 feet to a pine post & Monument at the center of the east end of said claim; thence southerly 300 feet to a pine post & monument, being at the S.E. corner of said claim; thence westerly 1500 feet to a pine post & monument at the S.W. corner of said claim; thence northerly 300 feet to the place of beginning.

All done under the provisions of Chapter Six, of Title XXXII, of the Revised Statutes of the United States, and of an Act of the General Assembly of Arizona, entitled "An Act to Revise and Codify the Laws of the Territory of Arizona," approved March 16, 1901.

This is an Amended Location Notice of the Eureka
Mining Claim, located by Mrs. P. G. Carney,

on the 24th day of January, 1902, and recorded in Book 15 of Records of Mines, at page 414-15, in the office of the County Recorder of the aforesaid County of Cochise

to which reference is hereby made, and this amended Location Notice is made and posted to correct errors in the description in the said original Location Notice

Dated and posted on the ground this 21st day of April 1914.

Witness: A. Balmford George H. Crosby

STATE OF ARIZONA,
COCHISE

County of

ss.

I, *Queen S. Murphy*, County Recorder in and for the County and

State aforesaid, do hereby certify that the within instrument was filed for record at o'clock... M.,

on this day of **APR 24 1914**, 19....., and duly recorded in Book No. **57**

of **MINING** Records of **COCHISE** County, Arizona, at pages **615**

Witness my hand and official seal the day and year first above written.

Queen S. Murphy
By *Gus Snapp* County Recorder.

COMPARED

2254

INDEXED
Snapp

AMENDED

**Notice of Location
LODE CLAIM**

Eureka,

Dated 19.....

Filed and Recorded at request of
G. S. Snapp

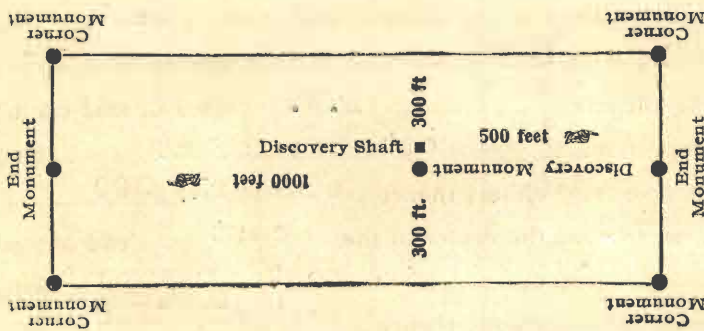
at A. D. 19.....

at M.,

Book **57** Record of Mines

Pages **615**

By *Queen S. Murphy* County Recorder.
Gus Snapp Deputy Recorder.



This diagram is to give locator a general idea of plan of location under the new law. The Discovery Shaft can be in the center of claim or any distance from either end desired. In the diagram it is placed 500 feet from one end and 1000 feet from the other. Commence description of claim at a center end monument, giving its distance and direction from center of Discovery Shaft; thence bound the claim in either direction. In description be careful to state locality of claim with reference to some natural object, or permanent monument, as will identify the claim.

MAY 4 - 1914

AMENDED Notice of Mining Location LODE CLAIM

To all Whom it may Concern:

This Mining Claim, the name of which is the Bisbee,
Mining Claim, situate on lands belonging to the United States of America, and in which there are valuable mineral deposits, was entered upon and located for the purposes of exploration and purchase by George H. Crosby, a citizen of the United States,

Locator must insert either "a citizen of the United States," or, "who has declared his intention to become a citizen of the United States."
the undersigned, on the 21st day of April, 19 14.

The length of this claim is 1500 feet,
and I claim 255.4 feet,
in a westerly direction and 1244.6
feet in a easterly direction from
a point in tunnel
~~the center of the discovery shaft~~, at which this notice is posted, lengthwise of the claim, together with
300 feet in width of the surface grounds, on each
side of the center of said claim. The general course of the lode deposit and premises is from the
west to the east

The claim is situated and located in the California Mining District, in
Cochise County, in the State of Arizona, about 2 miles
in a easterly direction from S.W. Cor. Sec. 31, T 16 S,
R 31 E., G. & S. R. B. & M. Bounded on north by Crown King claim,
on south by the "1901" claim; on the west by the Gem #2,

The surface boundaries of the claim are marked upon the ground as follows: Beginning at monument of stones,

at a point in a westerly direction 255.4 feet from
the discovery ~~shaft~~ point (at which this notice is posted,) being in the center of the west
end line of said claim; thence northerly 300.7 feet to a pine post
and monument, being the N.W. corner of said claim; thence
easterly 1500 feet to a pine post and monument, being at the
N.E. corner of said claim; thence southerly 300.7 feet
to a monument of stones, & post at the center of the east end of said claim;
thence southerly 300 feet to a pine post & monument, being at the
S.E. corner of said claim; thence westerly 1500
feet to a pine post & monument at the S.W. corner of said claim;
thence northerly 300 feet to the place of beginning.

All done under the provisions of Chapter Six, of Title XXXII, of the Revised Statutes of the United States, and of an Act of the General Assembly of Arizona, entitled "An Act to Revise and Codify the Laws of the Territory of Arizona," approved March 16, 1901.

This is an Amended Location Notice of the Bisbee,
Mining Claim, located by M. J. Cunningham, W. H. Brophy, P. G. Carney,
on the 16th day of
September, 1903, and recorded in Book 29 of Records of Mines, at
page 335, in the office of the County Recorder of the aforesaid County of Cochise
to which reference is hereby made, and this amended Location Notice is made and posted to correct
errors in the description in the said original Location Notice

Dated and posted on the ground this 21st day of April 1914.

Witness: A. Balmforth,

George H. Crosby

STATE OF ARIZONA,

County of COCHISE ss.

I, Queen S. Murphy, County Recorder in and for the County and

State aforesaid, do hereby certify that the within instrument was filed for record ato'clock.....M.,

on thisday of APR 24 1914, 19....., and duly recorded in Book No. 52

of MINING Records of COCHISE County, Arizona, at pages 670

Witness my hand and official seal the day and year first above written.

Queen S. Murphy
County Recorder.

160

SEARCHED

2259

INDEXED

AMENDED
Notice of Location
LODE CLAIM

Bisbee,

Dated 19.....

Filed and Recorded at request of
C. J. Strapp

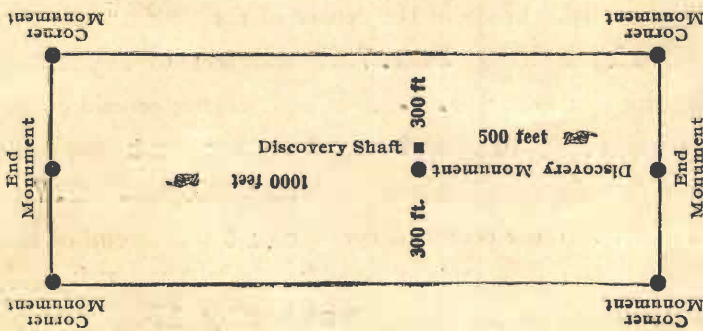
APR 24 1914 A. D. 19.....

at M.,

Book 52 Record of Minas

Pages 670

By Queen S. Murphy County Recorder.
Yes in Stales Deputy Recorder.



This diagram is to give locator a general idea of plan of location under the new law. The Discovery Shaft can be in the center of claim or any distance from either end desired. In the diagram it is placed 500 feet from one end and 1000 feet from the other. Commence description of claim at a center end monument, giving its distance and direction from center of Discovery Shaft; thence bound the claim in either direction. In description be careful to state locality of claim with reference to some natural object or permanent monument, as will identify the claim.

OK

6

1537

MAY 4 - 1914

AMENDED
Notice of Mining Location
LODE CLAIM

To all Whom it may Concern:

This Mining Claim, the name of which is the Western Slope
Mining Claim, situate on lands belonging to the United States of America, and in which there are valuable mineral deposits, was entered upon and located for the purposes of exploration and purchase by George H. Crosby, a citizen of the United States,

Locator must insert either "a citizen of the United States," or, "who has declared his intention to become a citizen of the United States."

the undersigned, on the 21st day of April, 1914.

The length of this claim is 1500 feet,
and I claim 12 feet,

in a westerly direction and 1488 feet in a Easterly direction from

the center of the discovery ^{cut} shaft, at which this notice is posted, lengthwise of the claim, together with 300 feet in width of the surface grounds, on each

side of the center of said claim. The general course of the lode deposit and premises is from the west to the east

The claim is situated and located in the California Mining District, in Cochise County, in the State of Arizona, about 1-3/4 miles

in a easterly direction from S.W. Cor. Sec. 31, T 16 S., R 31 E., G. & S. R. B. & M. Bounded on the north by Black Prince and Black Queen claims; on east by Filmore claim; on south by Gem claim; on the west by Saddle claim.

The surface boundaries of the claim are marked upon the ground as follows: Beginning at a monument of stones,

at a point in a westerly direction 12 feet from the discovery ^{cut} shaft (at which this notice is posted,) being in the center of the west end line of said claim; thence northerly 235 feet to a monument of stones & post, being the N.W. corner of said claim; thence easterly 1500 feet to a pine post & monument, being at the N.E. corner of said claim; thence southerly 235 feet to a monument of stones, & post at the center of the east end of said claim; thence southerly 300 feet to a pine post & monument, being at the S.E. corner of said claim; thence westerly 1500 feet to a pine post & monument at the S.W. corner of said claim; thence northerly 300 feet to the place of beginning.

All done under the provisions of Chapter Six, of Title XXXII, of the Revised Statutes of the United States, and of an Act of the General Assembly of Arizona, entitled "An Act to Revise and Codify the Laws of the Territory of Arizona," approved March 16, 1901.

This is an Amended Location Notice of the Western Slope Mining Claim, located by M. J. Cunningham, W. H. Brophy, P. G. Carney,

on the 16th day of September, 1903, and recorded in Book 29 of Records of Mines, at page 333, in the office of the County Recorder of the aforesaid County of Cochise

to which reference is hereby made, and this amended Location Notice is made and posted to correct errors in the description in the said original Location Notice

Dated and posted on the ground this 21st day of April 1914

Witness: A. J. Balmford George H. Crosby

STATE OF ARIZONA,

County of COCHISE ss.

I, Queen S. Murphy, County Recorder in and for the County and

State aforesaid, do hereby certify that the within instrument was filed for record at 1 o'clock P M.,

on this APR 24 1914 day of APR 24 1914, 1914, and duly recorded in Book No. 52

of MINING Records of COCHISE County, Arizona, at pages 613

Witness my hand and official seal the day and year first above written.

Queen S. Murphy
By Geo. H. Haddock County Recorder.

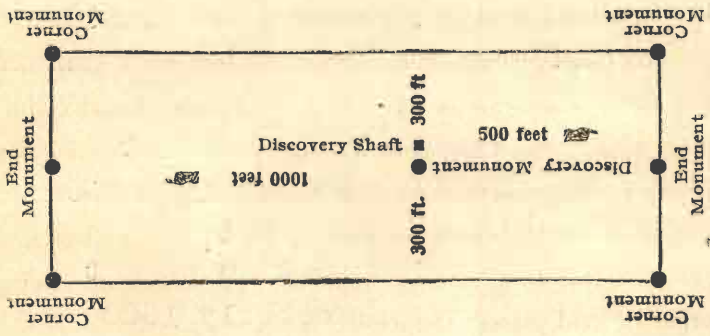
SEARCHED
INDEXED
COMPARED
2252

AMENDED
Notice of Location
LODE CLAIM

Western Slope,

Dated _____, 19____,
Filed and Recorded at request of
C. J. Snapp

at _____ A. D. 19____ M.,
Book 52 **Record of Mines**
Pages 613
Queen S. Murphy County Recorder.
Geo. H. Haddock Deputy Recorder.



This diagram is to give locator a general idea of plan of location under the new law. The Discovery Shaft can be in the center of claim or any distance from either end desired. In the diagram it is placed 500 feet from one end and 1000 feet from the other. Commence description of claim at a center end monument, giving its distance and direction from center of Discovery Shaft; thence bound the claim in either direction. In description be careful to state locality of claim with reference to some natural object, or permanent monument, as will identify the claim.

AMENDED
Notice of Mining Location
LODE CLAIM

MAY 4 - 1914

To all Whom it may Concern:

This Mining Claim, the name of which is the Filmore
Mining Claim, situate on lands belonging to the United States of America, and in which there are valuable mineral deposits, was entered upon and located for the purposes of exploration and purchase by George H. Crosby, a citizen of the United States,

Locator must insert either "a citizen of the United States," or, "who has declared his intention to become a citizen of the United States,"
the undersigned, on the 21st day of April, 1914

The length of this claim is 1500 feet,
and I claim 440 feet,
in a westerly direction and 1060
feet in a easterly direction from
the center of the discovery cut, at which this notice is posted, lengthwise of the claim, together with
300 feet in width of the surface grounds, on each
side of the center of said claim. The general course of the lode deposit and premises is from the west to the east

The claim is situated and located in the California Mining District, in
Cochise County, in the State of Arizona, about 2 miles

in a easterly direction from S.W. Cor. Sec. 31, T. 16 S. R. 31 E., G. & S. R. B. & M. Bounded on the north by Black Queen and Hobo's Dream claims; on east by Crown King claim; on south by Gem, and Gem #2 claims; on the west by Western Slope and Black Queen claims;

The surface boundaries of the claim are marked upon the ground as follows: Beginning at monument of stones,

at a point in a westerly direction 440 feet from
the discovery cut (at which this notice is posted,) being in the center of the west
end line of said claim; thence northerly 300 feet to a pine post
and monument, being the N.W. corner of said claim; thence
easterly 1500 feet to a pine post and monument, being at the
N.E. corner of said claim; thence southerly 300 feet
to a post & monument of stones at the center of the east end of said claim;
thence southerly 300 feet to a post and monument of stones, being at the
S.E. corner of said claim; thence westerly 1500
feet to a pine post & monument at the S.W. corner of said claim;
thence northerly 300 feet to the place of beginning.

All done under the provisions of Chapter Six, of Title XXXII, of the Revised Statutes of the United States, and of an Act of the General Assembly of Arizona, entitled "An Act to Revise and Codify the Laws of the Territory of Arizona," approved March 16, 1901.

This is an Amended Location Notice of the Filmore
Mining Claim, located by P.G. Carney, M.J. Cunningham, W.H. Brophy,
on the 16th day of
September, 1903, and recorded in Book 29 of Records of Mines, at
page 336, in the office of the County Recorder of the aforesaid County of Cochise
to which reference is hereby made, and this amended Location Notice is made and posted to correct
errors in the description in the said original Location Notice

Dated and posted on the ground this 21st day of April 1914.

Witness: A. J. Balmforth

George H. Crosby

STATE OF ARIZONA,

County of COCHISE ss.

I, Quinn E. Murphy, County Recorder in and for the County and State aforesaid, do hereby certify that the within instrument was filed for record at 1 o'clock P. M., on this APR 24 1914 day of COCHISE, 1914, and duly recorded in Book No. 52 of MINING Records of COCHISE County, Arizona, at pages 612

Witness my hand and official seal the day and year first above written.

By Quinn E. Murphy County Recorder.
By Gus M. Stalos Dep

102

Checked
INDEXED
COMPARED
2251

AMENDED
Notice of Location
LODE CLAIM

Wilmore,

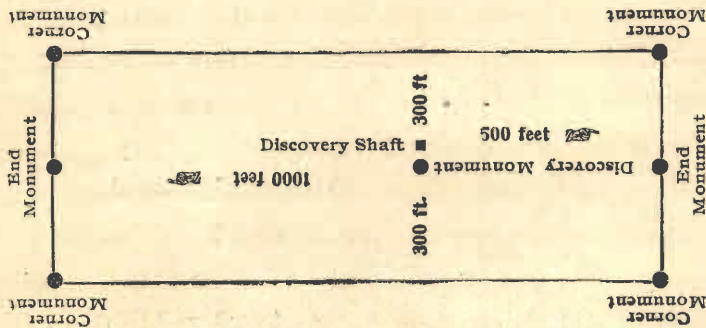
Dated _____, 19____

Filed and Recorded at request of
E. J. Swapp

at _____ A. D. 19____ M.,
APR 24 1914 1:10

Book 52 Record of Mines
Pages 612

By Quinn E. Murphy County Recorder
Gus M. Stalos Deputy Recorder.



This diagram is to give locator a general idea of plan of location under the new law. The Discovery Shaft can be in the center of claim or any distance from either end desired. In the diagram it is placed 500 feet from one end and 1000 feet from the other. Commence description of claim at a center end monument, giving its distance and direction from center of Discovery Shaft; thence bound the claim in either direction. In description be careful to state locality of claim with reference to some natural object, or permanent monument, as will identify the claim.

MAY 4 - 1914

AMENDED
Notice of Mining Location
LODE CLAIM

To all Whom it may Concern:

This Mining Claim, the name of which is the Lincoln
Mining Claim, situate on lands belonging to the United States of America, and in which there are valuable mineral deposits, was entered upon and located for the purposes of exploration and purchase by George H. Crosby, a citizen of the United States,

Locator must insert either "a citizen of the United States," or, "who has declared his intention to become a citizen of the United States."
the undersigned, on the 21st day of April, 19 14.

The length of this claim is 1500 feet,
and I claim 205 feet,
in a westerly direction and 1295
feet in a easterly direction from
the center of the discovery ~~shaft~~ cut, at which this notice is posted, lengthwise of the claim, together with
300 feet in width of the surface grounds, on each
side of the center of said claim. The general course of the lode deposit and premises is from the
west to the east.

The claim is situated and located in the California Mining District, in
Cochise County, in the State of Arizona, about 2 miles
in a northeasterly direction from S.W. Cor. Sec. 31, T. 16 S.,
R. 31 E., G. & S. R. B. & M. Bounded on north by Cotton Tail claim;
on the south by Mountain Key claim; on west by Eureka and Hayes
claims;

The surface boundaries of the claim are marked upon the ground as follows: Beginning at
monument of stones

at a point in a westerly direction 205 feet from
the discovery ~~shaft~~ cut (at which this notice is posted,) being in the center of the west
end line of said claim; thence northerly 300 feet to a pine post
and monument, being the N.W. corner of said claim; thence
easterly 1500 feet to a pine post & Monument, being at the
N.E. corner of said claim; thence southerly 300 feet
to a monument of stones & post at the center of the east end of said claim;
thence southerly 300 feet to a monument of stones & post, being at the
S.E. corner of said claim; thence westerly 1500
feet to a pine post and monument at the S.W. corner of said claim;
thence northerly 300 feet to the place of beginning.

All done under the provisions of Chapter Six, of Title XXXII, of the Revised Statutes of the United States, and of an Act of the General Assembly of Arizona, entitled "An Act to Revise and Codify the Laws of the Territory of Arizona," approved March 16, 1901.

This is an Amended Location Notice of the Lincoln
Mining Claim, located by P.G. Carney, W.H. Brophy, & M.J. Cunningham,
on the 16th day of
September, 1903, and recorded in Book 29, of Records of Mines, at
page 334, in the office of the County Recorder of the aforesaid County of Cochise
to which reference is hereby made, and this amended Location Notice is made and posted to correct
errors in the description in the said original Location Notice

Dated and posted on the ground this 21st day of April, 1914.

Witness: A.J. Balmford.

George H. Crosby

STATE OF ARIZONA,

County of COCHISE } ss.

I, Queen S. Murphy, County Recorder in and for the County and

State aforesaid, do hereby certify that the within instrument was filed for record at 1 o'clock P M.,

on this APR 24 1914 day of 19, and duly recorded in Book No. 52

of MINING Records of COCHISE County, Arizona, at pages 611

Witness my hand and official seal the day and year first above written.

Queen S. Murphy
By Gus DuStales Dep County Recorder.

109
Checked
COMPARED
INDEXED
2250

AMENDED
Notice of Location
LODE CLAIM

Lincoln,

Dated APR 24 1914, 1914

Filed and Recorded at request of

C. J. Snapp

at APR 24 1914 A. D. 1914

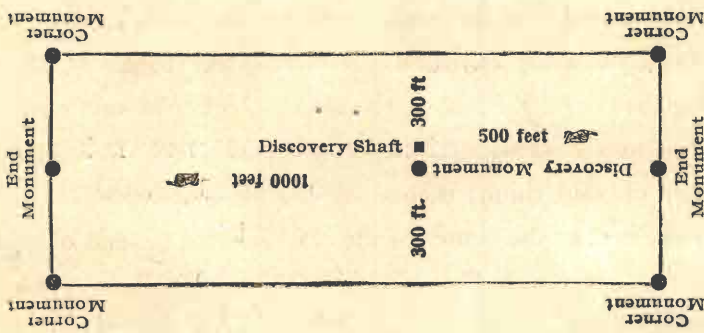
at 1:15 P. M.,

Book 52 Record of Mines

Pages 611

County Recorder.

By Gus DuStales Deputy Recorder.



This diagram is to give locator a general idea of plan of location under the new law. The Discovery Shaft can be in the center of claim or any distance from either end desired. In the diagram it is placed 500 feet from one end and 1000 feet from the other. Commence description of claim at a center end monument, giving its distance and direction from center of Discovery Shaft; thence bound the claim in either direction. In description be careful to state locality of claim with reference to some natural object, or permanent monument, as will identify the claim.

AMENDED
Notice of Mining Location
LODE CLAIM

43
MAY-1914

To all Whom it may Concern:

This Mining Claim, the name of which is the Hobo's Dream
Mining Claim, situate on lands belonging to the United States of America, and in which there are valuable mineral deposits, was entered upon and located for the purposes of exploration and purchase by George H. Crosby, a citizen of the United States.

Locator must insert either "a citizen of the United States," or, "who has declared his intention to become a citizen of the United States."

the undersigned, on the 21st day of April, 1914.

The length of this claim is 1500 feet,
and I claim 446 feet,
in a westerly direction and 1054
feet in a easterly direction from
the center of the discovery shaft, at which this notice is posted, lengthwise of the claim, together with
300 feet in width of the surface grounds, on each
side of the center of said claim. The general course of the lode deposit and premises is from the
east to the west

The claim is situated and located in the California Mining District, in
Cochise County, in the State of Arizona, about 2 miles
in a easterly direction from S.W. Cor Sec. 31, T 16 S,
R. 31 E., G. & S. R. B. & M. Bounded by Mountain Key on north; on
east by Iron Mask claim, on south by Filmore claim, and Crown
King claims; on west by Black Queen, and Independence claims:

The surface boundaries of the claim are marked upon the ground as follows: Beginning at
pine post, and monument,

at a point in a westerly direction 446 feet from
the discovery shaft (at which this notice is posted,) being in the center of the west
end line of said claim; thence northerly 300 feet to a Pine post
and monument, being the N.W. corner of said claim; thence
easterly 1500 feet to a pine post & monument, being at the
N.E. corner of said claim; thence southerly 300 feet
to a monument of stones, & post at the center of the east end of said claim;
thence southerly 300 feet to a pine post & monument, being at the
S.E. corner of said claim; thence westerly 1500
feet to a pine post & monument at the S.W. corner of said claim;
thence northerly 300 feet to the place of beginning.

All done under the provisions of Chapter Six, of Title XXXII, of the Revised Statutes of the United States, and of an Act of the General Assembly of Arizona, entitled "An Act to Revise and Codify the Laws of the Territory of Arizona," approved March 16, 1901.

This is an Amended Location Notice of the Hobo's Dream
Mining Claim, located by O.C. Richardson,

on the 11th day of
April, 1912, and recorded in Book 49 of Records of Mines, at
page 349, in the office of the County Recorder of the aforesaid County of Cochise

to which reference is hereby made, and this amended Location Notice is made and posted to correct errors in the description in the said amended original Location Notice

Dated and posted on the ground this 21st day of April 1914.

Witness: A. Balmforth George H. Crosby

STATE OF ARIZONA,

County of COCHISE ss.

I, Owen E. Murphy, County Recorder in and for the County and State aforesaid, do hereby certify that the within instrument was filed for record at 1:00 o'clock P.M., on this APR 24 1914 day of 1914, and duly recorded in Book No. 52 of MINING Records of COCHISE County, Arizona, at pages 621

Witness my hand and official seal the day and year first above written.

Owen E. Murphy
County Recorder.
By Owen E. Murphy Dep

3-10-14
1 09
COMPARED
2260
INDEXED

AMENDED
Notice of Location
LODE CLAIM

Hobo's Dream,

Dated _____, 19____

Filed and Recorded at request of
O. E. Murphy


APR 24 1914 A. D. 19____

at _____ M.,

Book 52 Record of Mines

Pages 621

Owen E. Murphy
County Recorder.
By Owen E. Murphy
Deputy Recorder.



This diagram is to give locator a general idea of plan of location under the new law. The Discovery Shaft can be in the center of claim or any distance from either end desired. In the diagram it is placed 500 feet from one end and 1000 feet from the other. Commence description of claim at a center end monument, giving its distance and direction from center of Discovery Shaft; thence bound the claim in either direction. In description be careful to state locality of claim with reference to some natural object, or permanent monument, as will identify the claim.

MAY 4 - 1914

AMENDED
Notice of Mining Location
LODE CLAIM

To all Whom it may Concern:

This Mining Claim, the name of which is the Iron Mask
Mining Claim, situate on lands belonging to the United States of America, and in which there are valuable mineral deposits, was entered upon and located for the purposes of exploration and purchase by George H. Crosby, a citizen of the United States,

Locator must insert either "a citizen of the United States," or, "who has declared his intention to become a citizen of the United States."

the undersigned, on the 21st day of April, 1914.

The length of this claim is 1500 feet,
and I claim 410 feet,

in a Westerly direction and 1090
feet in a Easterly direction from

the center of the discovery ~~shaft~~ ^{cut}, at which this notice is posted, lengthwise of the claim, together with 300 feet in width of the surface grounds, on each

side of the center of said claim. The general course of the lode deposit and premises is from the west to the east

The claim is situated and located in the California Mining District, in Cochise County, in the State of Arizona, about 2 1/2 miles

in a easterly direction from S.W. Cor. Sec. 31, T. 16 S., R. 31 E., G. & S.R.B. & M. It is bounded on south by Crown King, on west by Hobo's Dream mining claim.

The surface boundaries of the claim are marked upon the ground as follows: Beginning at a monument of stones,

at a point in a westerly direction 410 feet from the discovery ~~shaft~~ ^{cut} (at which this notice is posted,) being in the center of the west

end line of said claim; thence northerly 300 feet to a post & monument, being the N.W. corner of said claim; thence

easterly 1500 feet to a post and monument, being at the N.E. corner of said claim; thence southerly 300 feet

to a post and monument at the center of the east end of said claim; thence southerly 300 feet to a post and monument, being at the

S.E. corner of said claim; thence westerly 1500 feet to a post and monument at the S.W. corner of said claim; thence northerly 300 feet to the place of beginning.

All done under the provisions of Chapter Six, of Title XXXII, of the Revised Statutes of the United States, and of an Act of the General Assembly of Arizona, entitled "An Act to Revise and Codify the Laws of the Territory of Arizona," approved March 16, 1901.

This is an Amended Location Notice of the Iron Mask,
Mining Claim, located by M. J. Cunningham, W. H. Brophy, and P. G. Carney,

on the 16th day of September, 1903, and recorded in Book 29 of Records of Mines, at page 332, in the office of the County Recorder of the aforesaid County of Cochise,

to which reference is hereby made, and this amended Location Notice is made and posted to correct errors in the description in the said original Location Notice

Dated and posted on the ground this 21st day of April, 1914.

Witness
A. J. Balmforth,

George H. Crosby

STATE OF ARIZONA,

COCHISE

ss.

County of

I, *Queen S. Murphy*, County Recorder in and for the County and

State aforesaid, do hereby certify that the within instrument was filed for record at *1* o'clock *P* M.,

on this *APR 24 1914* day of *1914*, 19*14*, and duly recorded in Book No. *52*

of *MINING* Records of *COCHISE* County, Arizona, at pages *610*

Witness my hand and official seal the day and year first above written.

Queen S. Murphy
By Geo S. Hales Dep County Recorder.

100

COMPARED
2249

INDEXED
81-5-1914

AMENDED
Notice of Location
LODE CLAIM

Iron Mask

Dated *APR 24 1914*, 19*14*

Filed and Recorded at request of
C. J. Snapp

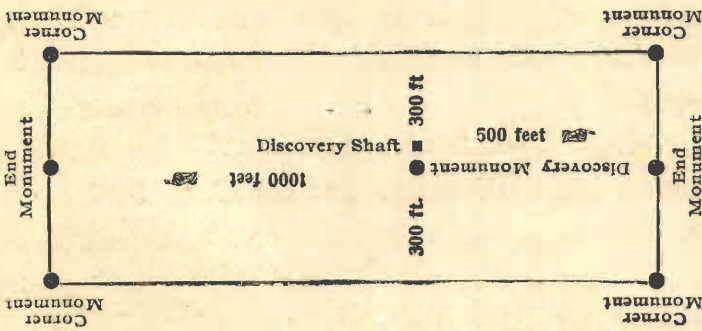
APR 24 1914

at *1 P* M.,
A.D. 19*14*

Book *52* Record of Mines

Pages *610*

By *Queen S. Murphy* County Recorder.
Geo S. Hales Deputy Recorder.



This diagram is to give locator a general idea of plan of location under the new law. The Discovery Shaft can be in the center of claim or any distance from either end desired. In the diagram it is placed 500 feet from one end and 1000 feet from the other. Commence description of claim at a center end monument, giving its distance and direction from center of Discovery Shaft; thence bound the claim in either direction. In description be careful to state locality of claim with reference to some natural object, or permanent monument, as will identify the claim.

MAY 4 - 1914

AMENDED
Notice of Mining Location
LODE CLAIM

To all Whom it may Concern:

This Mining Claim, the name of which is the Crown King
Mining Claim, situate on lands belonging to the United States of America, and in which there are valuable mineral deposits, was entered upon and located for the purposes of exploration and purchase by George H. Crosby, a citizen of the United States,

Locator must insert either "a citizen of the United States," or, "who has declared his intention to become a citizen of the United States."

the undersigned, on the 21st day of April, 1914.

The length of this claim is 1500 feet,
and I claim 1465 feet,
in a easterly direction and 35
feet in a westerly direction from
the center of the discovery cut shaft, at which this notice is posted, lengthwise of the claim, together with
300 feet in width of the surface grounds, on each
side of the center of said claim. The general course of the lode deposit and premises is from the west
to the east

The claim is situated and located in the California Mining District, in
Cochise County, in the State of Arizona, about 2 1/2 miles
in a easterly direction from S.W. Cor. of Sec. 31,
T. 16 S., R 31 E., G. & S. R. B. & M. Bounded on the north by
the Hobo's Dream claim and Iron Mask claim; on the south by the
Bisbee claim; on west by Fillmore claim;

The surface boundaries of the claim are marked upon the ground as follows: Beginning at monument of stones

at a point in a westerly direction 35 feet from
the discovery cut shaft (at which this notice is posted,) being in the center of the west
end line of said claim; thence northerly 300 feet to a pine post
and monument, being the N.W. corner of said claim; thence
easterly 1500 feet to a pine post & monument, being at the
N.E. corner of said claim; thence southerly 300 feet
to a post & monument of stones at the center of the east end of said claim;
thence southerly 300 feet to a pine post & monument, being at the
S.E. corner of said claim; thence westerly 1500
feet to a pine post & monument at the S.W. corner of said claim;
thence northerly 300 feet to the place of beginning.

All done under the provisions of Chapter Six, of Title XXXII, of the Revised Statutes of the United States, and of an Act of the General Assembly of Arizona, entitled "An Act to Revise and Codify the Laws of the Territory of Arizona," approved March 16, 1901.

This is an Amended Location Notice of the Crown King
Mining Claim, located by F.G. Baker, and N.A. Henderson,

on the 21st day of
May, 1901, and recorded in Book 19 of Records of Mines, at
page 193, in the office of the County Recorder of the aforesaid County of Cochise
to which reference is hereby made, and this amended Location Notice is made and posted to correct
errors in the description in the said original Location Notice

Dated and posted on the ground this 21st day of April 1914

Witness: A. J. Balmforth,

George H. Crosby

STATE OF ARIZONA,

County of COCHISE } ss.

I, Queen E. Murphy, County Recorder in and for the County and

State aforesaid, do hereby certify that the within instrument was filed for record at 1 o'clock P M.,

on this APR 24 1914 day of APR 24 1914, 1914, and duly recorded in Book No. 52

of MINING Records of COCHISE County, Arizona, at pages 622

Witness my hand and official seal the day and year first above written.

Queen E. Murphy
County Recorder.
By Jas M Stables

SEARCHED
INDEXED
COMPARED
2261

AMENDED
Notice of Location
LODE CLAIM

CROWN KING

Dated _____, 19____

Filed and Recorded at request of
E. S. Snapp

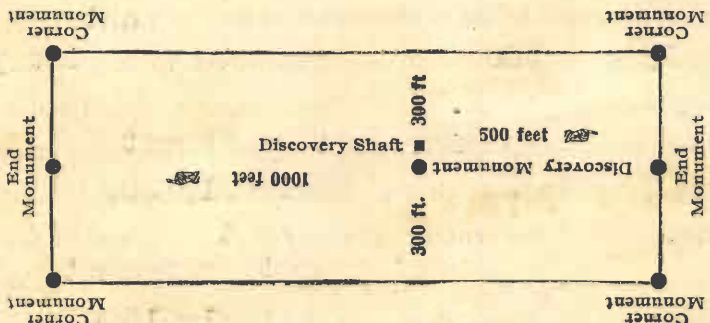
at _____ A. D. 19____

Book 52 Record of Mines

Pages 622

By Queen E. Murphy County Recorder.

Jas M Stables Deputy Recorder



This diagram is to give locator a general idea of plan of location under the new law. The Discovery Shaft can be in the center of claim or any distance from either end desired. In the diagram it is placed 500 feet from one end and 1000 feet from the other. Commence description of claim at a center end monument, giving its distance and direction from center of Discovery Shaft; thence bound the claim in either direction. In description be careful to state locality of claim with reference to some natural object, or permanent monument, as will identify the claim.

U. S. SURVEYOR GENERAL'S FINAL CERTIFICATE ON
FIELD NOTES.

DEPARTMENT OF THE INTERIOR,
OFFICE OF U. S. SURVEYOR GENERAL,

Phoenix, Arizona,

September 1, 1914.

I, U. S. Surveyor General for District of Arizona, do hereby certify that the foregoing transcript of the Field Notes, return and approval of the Survey of the mining claim of

GEORGE H. CROSBY

, known as the OPHIR, CALIFORNIA, BLACK PRINCE, BLACK QUEEN, HAYES, EUREKA, BISBEE, WESTERN SLOPE, FILMORE, LINCOLN, HOBO'S DREAM, IRON MASK, CROWN KING, situate in CALIFORNIA

Mining District, COCHISE County,

ARIZONA, in Sections 29, 32, 33, Township No. 16 S, Range No. 31 E,

and designated as Survey No. 3129, has been correctly copied from the originals on file in this office; that said Field Notes furnish such an accurate description of said mining claim as will, if incorporated into a patent, serve fully to identify the premises, and that such reference is made therein to natural objects or permanent monuments as will perpetuate and fix the *locus* thereof.

And I further certify that five hundred dollars' worth of labor has been expended or improvements made upon ^{or for each of} said mining claim by claimant or his grantors, and that said improvements consist of 25 cuts, 12 tunnels, 10 shafts and 1 winze, total value \$14530.00. Tunnel No. 1 on the California lode being a common improvement for the benefit and development of only the California, Eureka, Black Prince, Black Queen and Western Slope lodes of this survey an undivided 1/5 interest therein, value \$1292.50, is properly credited to each of said claims. Similarly, tunnel No. 1 on the Iron Mask lode, and cut and tunnel No. 1 on the Bisbee lode, being common improvements for the benefit and development of only the Iron Mask, Hobo's Dream, Filmore, Crown King and Bisbee lodes of this survey, an undivided 1/5 interest in each of said improvements, value \$210 and \$374, respectively, is credited to each Iron Mask, Hobo's Dream, Filmore, Crown King and Bisbee lodes, and that no portion of said labor or improvements has been included in the estimate of expenditures upon any other claim.

I further certify that the plat thereof, filed in the U. S. Land Office at Phoenix Arizona, is correct and in conformity with the foregoing Field Notes.

Frank S. Ingalls,

United States Surveyor General for Arizona.

4-687.

SURVEYOR-GENERAL'S CERTIFICATE OF APPROVAL OF FIELD NOTES AND SURVEY OF MINING CLAIM.

Department of the Interior,

Office of U. S. Surveyor-General,

Phoenix, Arizona,

September 1, 1914.

I, U. S. Surveyor-General for District of Arizona

do hereby certify that the foregoing and hereto attached Field Notes and Return of the Survey of the Mining Claim of

GEORGE H. CROSBY

known as the

OPHIR, CALIFORNIA, BLACK PRINCE, BLACK QUEEN, HAYES, EUREKA, BISBEE, WESTERN SLOPE, FILMORE, LINCOLN, HOBOS DREAM, IRON MASK, CROWN KING.

situate in CALIFORNIA mining district,

COCHISE County, ARIZONA.

in Sections 29, 32, 33, Township No. 16 S., Range No. 31 E.

designated as Survey No. 3129

executed by Ralph L. Motz, U. S. Deputy Mineral

Surveyor, May 7 - 14, 1914, under my instructions dated

May 5, 1914, have been critically examined and the necessary cor-

rections and explanations made, and the said Field Notes and Return, and the Survey they describe,

are hereby approved. A true copy of the copy of the location certificate filed by the applicant for

survey is included in the field notes.

Frank S. Sigars

U. S. Surveyor-General for Arizona.