

Recd. May 15-1915

Copied July 19, 1915,
A L H

4-683.

Mineral Survey No. 3185.

Lot No. _____

Arizona Land District.

FIELD NOTES

OF THE SURVEY OF THE MINING CLAIM OF

W. B. Lount,

KNOWN AS THE

Copper King, Mountain Maid, Victor, Kathryn, Francesca, Jewel,

Plomosa Mining District,

Yuma County, Arizona,

approx Sections 16 & 17, Township 5 N., Range 17 W., G.S.R.M.,
Unsurveyed.

Surveyed under instructions dated April 27, 1915,

by C. C. Thompson,
U. S. Deputy Mineral Surveyor

Claim located (See location notices.) _____, 1

Survey commenced May 4, 1915.

Survey completed May 12, 1915.

Address of Claimant's Attorney:

Frank H. Parker,
Phoenix,
Arizona.

SURVEY NO. 3185.

COPPER KING

Beginning at Cor. No. 1.

Identical with Cor. No. 1 Mountain Maid lode and on line 4-1 Victor lode, both of this survey.

A stone 12 x 14 x 28 ins. set 14 ins. in the ground, with mound of stone, chiseled 1C-1M-3185 and a cross at corner point,

whence,

U. S. M. M. No. 3184 bears N. 0° 29' W. 118.2 ft.

A cross on the face of a cliff 4 x 8 ft., chiseled 1C-1M-3185-BR, bears N. 31° 16' E. 13.9 ft.

A cross on the face of a cliff 2 x 6 ft., chiseled 1C-1M-3185-BR, bears S. 43° 24' W. 16.5 ft.

Feet.

Thence S. 70° 04' W.

300 To south end center.

455 Middle of dry drain 6 ft. wide draining northwesterly.

578.33 Intersect east side line Grand Central lode, unsurveyed, Cowell and Brown claimants, at N. 25° 34' W. 870.01 ft. from its S. E. Cor.

600 To Cor. No. 2.

Identical with Cor. No. 2 Mountain Maid lode of this survey.

A face of a cliff 2 x 4 ft., with mound of stone, chiseled 2C-2M-3185 and a cross at corner point, whence,

The S. E. Cor. Grand Central lode, unsurveyed, bears S. 26° 59' E. 872.4 ft.

No other bearings available.

Thence N. 19° 56' W.

219.69 Intersect east side line Grand Central lode, unsurveyed, at N. 25° 34' W. 1090.77 ft. from its S. E. Cor.

1500 To Cor. No. 3.

A stone 8 x 12 x 24 ins. set 14 ins. in the ground, with mound of stone, chiseled 3C-3185 and a cross at corner point,

SURVEY NO. 3185.

Feet.	whence,
	Cor. No. 1 Gladys Q lode Sur. No. 3184 bears S. 84° 06' 20" W. 3021.40 ft.
	No other bearings available.

	Thence N. 70° 04' E.
300	To north end center.
544.6	To witness Corner to Cor. No. 4.
	A stone 8 x 12 x 24 ins. set 14 ins. in the ground, with mound of stone, chiseled WC-4C-3185 and a cross at corner point.
	No bearings available.
600	To Cor. No. 4.
	Not set as it falls in dry drain 20 ft. wide draining northerly. W.C. here to fore described brs. S. 70° 04' W. 55.4 ft.
	No bearings available.

	Thence S. 19° 56' E.
337.4	Cor. No. 4 Victor lode of this survey on line.
1500	To Cor. No. 1 the place of beginning.

	MOUNTAIN MAID LODE.
	Beginning at Cor. No. 1.
	Identical with Cor. No. 1 Copper King lode and on line 4-1 Victor lode, both of this survey, previously described,
	whence,
	U. S. M. M. No. 3184 bears N. 0° 29' W. 118.2 ft.
	Cor. No. 1 said Victor lode brs. S. 19° 56' E. 337.4 ft.

	Thence S. 70° 04' W.
300	To north end center.
455	Middle of dry drain 6 ft. wide draining northwesterly.
578.33	Intersect east side line Grand Central lode, unsurveyed, at N. 25° 34' W. 870.01 ft. from its S. E. Cor.
600	To Cor. No. 2.
	Identical with Cor. No. 2 Copper King lode of this survey, previously described.

SURVEY NO. 3185.

	Thence S. 24° 56' E.
480	Middle of dry drain 4 ft. wide draining northerly.
872.18	Intersect south end line Grand Central lode and north end line Contention lode, both unsurveyed, Cowell and Brown claimants, at S. 64° 26' W. 31.21 ft. from the S. E. Cor. Grand Central lode and 71.21 ft. from the N. E. Cor. Contention lode.
1000.61	Intersect east side line Contention lode, unsurveyed, at S. 3° 55' W. 147.54 ft. from its N. E. Cor.
1108	Middle of dry drain 6 ft. wide draining northeasterly.
1500	To Cor. No. 3.
	A stone 6 x 10 x 26 ins. set 14 ins. in the ground, with mound of stone, chiseled 3M-3185 and a cross at corner point, whence, The N. E. Cor. Contention lode, unsurveyed, bears N. 18° 28' 20" W. 633.64 ft. No other bearings available.
	----- Thence N. 70° 04' E.
300	To south end center.
600	To Cor. No. 4.
	A stone 6 x 10 x 26 ins. set 14 ins. in the ground, with mound of stone, chiseled 4M-3185 and a cross at corner point. No bearings available.
	----- Thence N. 24° 56' W.
580	Middle of dry drain 8 ft. wide draining easterly.
1161.31	Intersect line 1-2 Victor lode of this survey, at N. 70° 04' E. 29.52 ft. from Cor. No. 1 thereof.
1500	To Cor. No. 1 the place of beginning.

VICTOR LODE.

Beginning at Cor. No. 1.

A stone 8 x 8 x 24 ins. set 12 ins. in the ground, with mound of stone, chiseled 1V-3185 and a cross at corner point,
whence,

SURVEY NO. 3185.

Feet.	U. S. M. M. No. 3184 bears N. 14° 55' 30" W. 450.59 ft.
	No other bearings available.

	Thence N. 70° 04' E.
29.52	Intersect line 4-1 Mountain Maid lode of this survey, whence Cor. No. 1 thereof brs. N. 24° 56' W. 338.69 ft.
172	To south end center.
472	To Cor. No. 3.
	A stone 10 x 12 x 24 ins. set 12 ins. in the ground, with mound of stone, chiseled 2V-3185 and a cross at corner point.
	No bearings available.

	Thence N. 19° 56' W.
522.16	Intersect line 1-3 Kathryn lode of this survey, at S. 48° 31' E. 422.66 ft. from Cor. No. 1 thereof.
1003.48	Intersect line 4-1 Kathryn lode of this survey, whence Cor. No. 1 thereof brs. S. 41° 29' W. 230.28 ft.
1500	To Cor. No. 3.
	A stone 7 x 8 x 24 ins. set 12 ins. in the ground, with mound of stone, chiseled 3V-3185 and a cross at corner point,
	whence,
	Cor. No. 1 Kathryn lode of this survey bears S. 1° 30' E. 639.5 ft.
	No other bearings available.

	Thence S. 70° 04' W.
300	To north end center.
472	To Cor. No. 4.
	On line 4-1 Copper King lode of this survey, at S. 19° 56' E. 337.4 ft. from Cor. No. 4 thereof.
	A stone 6 x 10 x 24 ins. set 12 ins. in the ground, with mound of stone, chiseled 4V-3185 and a cross at corner point,
	No bearings available.

	Thence S. 19° 56' E.
1162.60	Cor. No. 1-1 Copper King and Mountain Maid lodes, both of this survey, on line.
1500	To Cor. No. 1 the place of beginning.

SURVEY NO. 3185.

Feet.

KATHRYN

Beginning at Cor. No. 1.

A stone 8 x 12 x 30 ins. set 12 ins. in the ground, and surrounded by substantial mound of earth and stone, with mound of stone, chiseled 1K-3185 and a cross at corner point,

whence,

U. S. M. M. No. 3184 bears S. 7° 28' 20" W. 500.63 ft.

No other bearings available.

Thence S. 48° 31' E.

300 To south end center.

422.66 Intersect line 2-3 Victor lode of this survey, at N 19° 56' W. 522.16 ft. from Cor. No. 2 thereof.

600 To Cor. No. 2.

A stone 8 x 10 x 24 ins. set 12 ins. in the ground, with mound of stone, chiseled 2K-3185 and a cross at corner point.

No bearings available.

Thence N. 41° 29' E.

1500 To Cor. No. 3.

Not set as it falls in left side of a dry drain 15 ft. wide draining northeasterly. W. C. hereafter described brs. N. 48° 31' W. 33.5 ft.

No bearings available.

Thence N. 48° 31' W.

33.5 To witness corner to Cor. No. 3.

A stone 7 x 10 x 24 ins. set 12 ins. in the ground, with mound of stone, chiseled WC-3K-3185 and a cross at corner point.

No bearings available.

90.0 Intersect line 4-1 Francesca lode of this survey, whence Cor. No. 1 thereof brs. N. 66° 30' W. 217.59 ft.

300 To north end center.

318.77 Intersect line 1-2 Francesca lode of this survey, at N 23° 30' E. 70.63 ft. from Cor. No. 1 thereof.

600 To Cor. No. 4.

A stone 5 x 12 x 24 ins. set 12 ins. in the ground,

SURVEY NO. 3184.

Feet. with mound of stone, chiseled 4K-3185 and a cross at corner point, whence,

Cor. No. 1 Francesca lode of this survey bears S. 36° 01' E. 310.4 ft.

No other bearings available.

Thence S. 41° 39' W.

1269.72 Intersect line 2-3 Victor lode of this survey, at N. 19° 56' W. 1003.48 ft. from Cor. No. 2 thereof.

1500 To Cor. No. 1 the place of beginning.

FRANCESCA LODE.

Beginning at Cor. No. 1.

A stone 8 x 12 x 26 ins. set 14 ins. in the ground, with mound of stone, chiseled 1F-3185 and a cross at corner point, whence,

U. S. M. M. No. 3184 bears S. 42° 11' 50" W. 1847.95 ft.

No other bearings available.

Thence N. 23° 30' E.

70.63 Intersect line 3-4 Kathryn lode of this survey, at N 48° 31' W. 318.77 ft. from Cor. No. 3 thereof.

300 To west end center.

600 To Cor. No. 2.

A stone 8 x 8 x 24 ins. set 12 ins. in the ground, with mound of stone, chiseled 2F-3185 and a cross at corner point.

No bearings available.

Thence S. 66° 30' E.

469 Middle of dry drain 16 ft. wide draining northeasterly.

1500 To Cor. No. 3.

Identical with Cor. No. 2 Jewel lode of this survey.

A stone 6 x 8 x 24 ins. set 12 ins. in the ground, with mound of stone, chiseled 3F-2J-3185 and a cross at corner point.

No bearings available.

SURVEY NO. 3185.

Feet. Thence S. 23° 30' W.

300 To east end center.

600 To Cor. No. 4.

Identical with Cor. No. 1 Jewel lode of this survey.

A stone 6 x 12 x 24 ins. set 12 ins. in the ground, with mound of stone, chiseled 4F-1J-3185 and a cross at corner point.

No bearings available.

Thence N. 66° 30' W.

1168 Middle of dry drain 15 ft. wide draining northerly.

1282.41 Intersect line 3-4 Kathryn lode of this survey, at N 46° 31' W. 90 ft. from Cor. No. 3 thereof.

1500 To Cor. No. 1 the place of beginning.

JEWEL LODE.

Beginning at Cor. No. 1.

Identical with Cor. No. 4 Francesca lode of this survey previously described, whence,

U. S. M. M. No. 3184 bears S. 73° 35' 10" W. 2728.01 ft.

Thence N. 23° 30' E.

300 To west end center.

600 To Cor. No. 2.

Identical with Cor. No. 3 Francesca lode of this survey previously described.

Thence S. 66° 30' E.

1500 To Cor. No. 3.

A stone 10 x 14 x 28 ins. set 16 ins. in the ground, with mound of stone, chiseled 3J-3185 and a cross at corner point.

No bearings available.

Thence S. 23° 30' W.

300 To east end center.

SURVEY NO. 3185.

Feet.
600

To Cor. No. 4.

A stone 7 x 10 x 24 ins. set 12 ins. in the ground, with mound of stone, chiseled 4J-3185 and a cross at corner point.

No bearings available.

Thence N. 66° 30' W.

1500

To Cor. No. 1 the place of beginning.

All corners of this survey are identical with the corners of the locations, the end centers consisting of stone monuments.

Variation at all corners of this survey 14° 30' E.

LODE LINES.

As near as can be determined from present developments the veins of the locations embraced in this survey extend as follows from their respective discovery points:

Copper King lode, 480 ft. S. 19° 56' E. and 1020 ft. N. 19° 56' W.

Mountain Maid lode, 30 ft. N. 24° 56' W. and 1470 ft. S. 24° 56' E.

Victor lode, 730 ft. S. 19° 56' E. and 770 ft. N. 19° 56' W.

Kathryn lode, 150 ft. S. 41° 29' W. and 1350 ft. N. 41° 29' E.

Francesca lode, 600 ft. S. 66° 30' E. and 900 ft. N. 66° 30' W.

Jewel lode, 625 ft. N. 66° 30' W. and 875 ft. S. 66° 30' E.

AREAS.

Total area Copper King lode 20.661 Acres.

Total area Mountain Maid lode 20.583 "

Total area Victor lode 16.254 "

Total area Kathryn lode 20.661 "

SURVEY NO. 3185.

Total area Francesca lode 20.661 Acres.

Total area Jewel lode 20.661 "

Total area lode Conflicts.

Victor lode, conflict with Mountain Maid lode 0.114 Acre.

Kathryn lode, conflict with Victor lode 1.117 "

Kathryn lode, conflict with Francesca lode 0.176 "

Copper King lode, conflict with Grand Central lode,
unsurveyed, 0.054 Acre.

Mountain Maid lode, conflict with Grand Central lode,
unsurveyed, 0.527 Acre.

Mountain Maid lode, conflict with Contention lode,
unsurveyed, 0.105 Acre.

LOCATION.

This claim is located approximately in Secs. 16 and 17, T. 5 N., R. 17 W., G.&S. R. M., unsurveyed, Plomosa Mining District, Yuma County, Arizona.

ADJOINING CLAIMS.

This survey is joined on the west side by Grand Central and Contention lodes, both unsurveyed, Cowell and Brown claimants. Other boundaries unknown.

EXPENDITURE OF FIVE HUNDRED DOLLARS.

I certify that the value of the labor and improvements made upon, or for the benefit of, each of the locations embraced in this claim, by the claimant or his grantors, is not less than five hundred dollars, and that said improvements consist of:-

Copper King lode.

No. 1. The discovery shaft Copper King lode is on the center line 480 ft. from the center of line 1-3, 4 x 6 ft. x 10 ft deep.

Value \$80.00

No. 2. A shaft which from a point on line 4-1, 337.4 ft. from the true point for Cor. No. 4, bears S. 7° 30' E. 472 ft., 4 x 6 ft. x 15 ft. deep.

Value \$150.00

SURVEY NO. 3185.

No. 3. A 66° incline shaft which from a point on line 4-1, 337.4 ft. from the true point for Cor. No. 4, bears S. 6° E. 540 ft., 4 x 6 ft. x 55 ft. deep. Course N. 89° E. At 35 ft. from the surface a drift 4 x 6 ft. runs South 6 ft. At 40 ft. from the surface a stope 4 ft. wide runs North 24 ft. the first 10 ft. of which is 18 ft. high and the remainder of 14 ft. averages 10 ft. in height.

Value \$1080.00

Value of one-sixth interest credited to this claim \$180.00

No. 4. A 70° incline shaft which from a point on line 4-1, 337.4 ft. from the true point for Cor. No. 4, bears S. 1° 50' E. 748 ft., 5 x 7 ft. x 91 ft. deep. Course S. 70° E. At 73 ft. from the surface a crosscut, 4 x 6 ft., runs N. 70° W. 10 ft., a drift, 4 x 6 ft., runs S. 20° W. 17 ft., and a drift, 4 x 6 ft., runs N. 20° E. 10 ft. At 48 ft. from the surface a drift, 5 x 7 ft., runs S. 20° W. 15 ft. At 20 ft. from the surface the shaft is enlarged the dimensions here being 12 x 12 ft. x 10 ft. high, whence a tunnel, 4 x 6 ft., runs S. 25° W. 14 ft. to face of open cut, 16 ft. face, 4 ft. wide running S. 23° W. 27 ft. to a point where a ^{4x4 ft.} shaft is sunk 11 ft. to the face of a tunnel, 5 x 7 ft., running South 40 ft. to face of open cut, 10 ft. face, 4 ft. wide running S. 18° W. 14 ft.

Value of entire improvement \$3000.00

Value of one-sixth interest credited to this claim

\$500.00

Note: An undivided one-sixth interest in each of the following improvements is also credited to this claim:

No. 1 Mountain Maid lode, Value \$85.00 No. 5 Victor lode, Value \$65.00 and Nos. 1 and 2 Jewel lode, Value \$160.00 and \$55.00 respectively.

Mountain Maid lode.

No. 1. The discovery shaft Mountain Maid lode the bottom of which being the discovery point is on the center line 30 ft. from the center of line 1-2, 4 x 6 ft. rising on an angle of 41° 51 ft. to the surface. Course S. 75° W.

Value \$510.00

SURVEY NO. 3185.

Value of one-sixth interest credited to this claim
\$85.00

No. 2. A cut the face of which from Cor. No. 1 bears S. 50° W.
20 ft., 14 ft. face, 3 ft. wide running S. 25° W. 14 ft.

Value \$80.00

Note: An undivided one-sixth interest in each of the
following improvements is also credited to this claim:
Nos. 3 and 4 Copper King lode, Value \$180.00 and \$500.00
respectively, No. 5 Victor lode, Value \$65.00 and Nos.
1 and 2 Jewel lode, Value \$160.00 and \$55.00 respectively.
Victor lode.

No. 1. The discovery cut and tunnel Victor lode the face of cut
and mouth of tunnel being the discovery point is on the
center line 730 ft. from the south end center,, cut 10
ft. face, 5 ft. wide running N. 7° W. 22 ft., tunnel
4 x 6 ft. running S. 10° W. 86 ft.

Value \$900.00

No. 2 A cut the face of which from Cor. No. 2 bears N. 52° 30'
W. 630 ft., 10 ft. face, 4 ft. wide running N. 9° W. 14
ft.

Value \$90.00

No. 3 A cut and tunnel the mouth of ~~cut~~ which from Cor. No. 2
bears N. 29° 25' W. 557 ft., ^{10 ft. face,} 4 ft. wide running West
18 ft. to mouth of tunnel 4 x 6 ft. running west 15 ft.

Value \$200.00

No. 4 A shaft which from Cor. No. 2 bears N. 27° 10' W. 593 ft.,
5 x 7 ft. x 11 ft. deep.

Value \$100.00

No. 5 A shaft which from Cor. No. 2 bears N. 28° 30' W. 652 ft..
4 x 6 x 39 ft. deep.

Value \$390.00

Value of one-sixth interest credited to this claim
\$65.00

Note: An undivided one-sixth interest in each of the
following improvements is also credited to this claim:
Nos. 3 and 4 Copper King lode, Value \$180.00 and \$500.00
respectively, No. 1 Mountain Maid lode, Value \$85.00
and Nos. 1 and 2 Jewel lode, Value \$160.00 and \$55.00
respectively.

SURVEY NO. 3185.
KATHRYN LODE

No. 1. The discovery shaft Kathryn lode is on the center line 150 ft. from the center of line 1-2, 4 x 6 x 10 ft. deep.
Value \$80.00

Note: An undivided one-sixth interest in each of the following improvements is also credited to this claim:

Nos. 3 and 4 Copper King lode, Value \$180.00 and \$500.00 respectively, No. 1 Mountain Maid lode, Value \$85.00

No. 5 Victor lode, Value \$65.00 and Nos. 1 and 2 Jewel lode, Value \$160.00 and \$55.00 respectively.

Francesca lode.

No. 1. The discovery shaft Francesca lode is on the center line 600 ft. from the center of line 3-4, 5 x 5 x 8 ft. deep.
Value \$70.00

No. 2. A shaft which from Cor. No. 3 bears N. 76° 40' W. 345 ft., 4 x 6 x 10 ft. deep.

Value \$80.00

Note: An undivided one-sixth interest in each of the following improvements is also credited to this claim:

Nos. 3 and 4 Copper King lode, Value \$180.00 and \$500.00 respectively, No. 1 Mountain Maid lode, Value \$85.00

No. 5 Victor lode, Value \$65.00 and Nos. 1 and 2 Jewel lode, Value \$160.00 and \$55.00 respectively.

Jewel lode.

No. 1. The discovery shaft Jewel lode is on the center line 625 ft. from the center of line 1-2, 4 x 6 x 50 ft. deep. This shaft is sunk on an incline of 67° the course of which is N. 70° E. At a point 34 ft. from the surface a drift, 4 x 6 ft., runs S. 20° E. 12 ft. whence its face bears S. 10° E. 20 ft. and the face of a crosscut, 4 x 6 ft., bears S. 70° W. 12 ft.

Value \$960.00

Value of one sixth interest credited to this claim

\$160.00

No. 2. A shaft which from Cor. No. 4 bears N. 50° 25' W. 892 ft., 4 x 6 x 33 ft. deep. This shaft is sunk on an incline of 55° the course of which is S. 87° E.

Value \$330.00

SURVEY NO. 3185.

Value of one-sixth interest credited to this claim

Value \$55.00

No. 3.

A cut the mouth of which from Cor. No. 4 bears N. 50° 25' W. 718 ft., 4 ft. wide running S. 85° W. 25 ft. to its 10 ft. face.

Value \$100.00

Note: An undivided one-sixth interest in each of the following improvements is also credited to this claim: Nos. 3 and 4 Copper King lode, Value \$180.00 and \$500.00 respectively, No. 1 Mountain Maid lode, Value \$85.00 and No. 5 Victor lode, Value \$65.00

The drain crossing the Francesoa lode is the lowest of the surface ground embraced in this survey, and the said surface ground is such that the bottoms of the common improvements herein enumerated are approximately all on the same level and approximately on a level with the bottom of the said drain. While the easterly one-half of the Francesca lode may be advantageously developed through improvements nos. 1 and 2 on the Jewel lode, and the southwesterly one-half of the Kathryn lode may likewise be advantageously developed through improvements Nos. 3 and 4 on the Copper King lode, No. 1 on the Mountain Maid lode and No. 5 on the Victor lode, it is clearly evident that the aim of the claimant is to sink all of the herein enumerated common improvements to greater depth and at such points as his judgment of good mining and economy directs to drive such laterals as will ultimately connect all of the enumerated common improvements under ground and within the boundaries of this survey. The work done to date clearly tends to that end and therefore needs no recommendation from me. Therefore, an undivided one-sixth interest in each of the said improvements, Value \$180.00 \$500.00 \$85.00 \$65.00 \$160.00 and \$55.00 respectively, is credited to each ~~lode~~ location of this claim.

OTHER IMPROVEMENTS.

None.

SURVEY NO. 3185.

INSTRUMENT.

This survey was made with a C. L. Berger & Sons No. 4 transit. The courses were deflected from a meridian formerly established by observing Polaris at elongation at Tough Nut camp. The distances were measured with a Lufkin 660 ft. steel tape.

REPORT.

U. S. M. M. No. 3184 is a rock in place 2 x 3 ft. x 1 ft. above ground, with mound of stone, chiseled

U. S. M. M. No. 3184. Cor. No. 1 Gladys Q lode Sur. No. 3184 is a stone chiseled 1G-3184.

The S. E. Cor. Grand Central lode, unsurveyed, is a stone monument.

The N. E. Cor. Contention lode, unsurveyed, is a stone monument.

Note: The disagreement between these field notes and the location notices as regards the position of the discovery shafts of the Mountain Maid and Kathryn lodes is due to errors in the latter.

FINAL OATHS FOR SURVEYS.

LIST OF NAMES.

A list of the names of the individuals employed by C. C. Thompson,
United States ~~Deputy~~ Mineral Surveyor, to assist in running, measuring, and marking the lines, corners, and
boundaries described in the foregoing field notes of the survey of the mining claim of.....

W. B. Lount

known as the Copper King, Mountain Maid, Victor, Kathryn, Francesca,
Jewel,
and showing the respective capacities in which they acted.

- Nick Schlumberger....., *Chainman.*
-, *Chainman.*
-, *Arman.*
-, *Flagman.*

FINAL OATHS OF ASSISTANTS.

~~we,~~ I, Nick Schlumberger,
~~and~~....., do solemnly swear that ~~we~~ ^I assisted C. C. Thompson,
....., United States ~~Deputy~~ Mineral Surveyor, in marking the corners and surveying
the boundaries of the mining claim of W. B. Lount,

known as the Copper King, Mountain Maid, Victor, Kathryn, Francesca, Jewel,
represented in the foregoing field notes as having been surveyed by said ~~deputy~~ mineral surveyor and under his
direction; and that said survey has been in all respects, to the best of our knowledge and belief, faithfully and
correctly executed, and the corner and boundary monuments established according to law and the instructions
furnished by the United States Surveyor-General for Arizona.

- Nick Schlumberger....., *Chainman.*
-, *Chainman.*
-, *Arman.*
-, *Flagman.*

Subscribed and sworn to by the above-named persons before me this 18

day of May, 1915. 190.....

F. C. Hamlin
My Commission Expires December 10, 1917

Notary Public.

(4-686.)

FINAL OATH OF U. S. ~~DEPUTY~~ MINERAL SURVEYOR

I, C. C. Thompson, U. S. ~~Deputy~~ Mineral Surveyor, do solemnly swear that, in pursuance of instructions received from the United States Surveyor General for Arizona, dated April 27, 1915, I have, in strict conformity to the laws of the United States, the official regulations and instructions thereunder, and the instructions of said Surveyor General, faithfully and correctly executed the survey of the Mining Claim of W. B. Lount,
 _____, known as the Copper King, Mountain Maid, Victor, Kathryn, Francesca, Jewel, situate in Plomosa Mining District, Yuma County, Arizona, approx., in Section 8 16 & 17 Township No. 5 N., Range No. 17 W., G+S.R.M., Unsurveyed, and designated as Survey No. 3185, as represented in the foregoing field notes, which accurately show the boundaries of said mining claim as distinctly marked by monuments on the ground, and described in the attached copy of the location certificate, which was received by me from the Surveyor General with said instructions, and that all the corners of said survey have been established and perpetuated in strict accordance with the law, official regulations and instructions thereunder; and I do further solemnly swear that the foregoing are the true and original field notes of said survey and my report therein, and that the labor expended and improvements made upon said mining claim by claimant or his grantors are as therein fully stated, and that the character, extent, location and itemized value thereof are specified therein with particularity and full detail, and that no portion of said labor or improvements so credited to this claim has been included in the estimate of expenditures upon any other claim.


U. S. ~~Deputy~~ Mineral Surveyor.

Subscribed and sworn to by the said C. C. Thompson,
 U. S. ~~Deputy~~ Mineral Surveyor, before me H. C. Hamlin,
Notary Public, this 18
 day of May, 1915.



My Commission Expires December 18, 1917

Notary Public.

954.

AMENDED

Notice of Mining Location

LODE CLAIM

APR 26 1915

TO ALL WHOM IT MAY CONCERN:

This Mining Claim, the name of which is the Copper King Mining Claim, situate on lands belonging to the United States of America, and in which there are valuable mineral deposits, was entered upon and located for the purposes of exploration and purchase by W. B. Lount, a citizen of the United States,

(Locator must insert either "a citizen of the United States," or "who has declared his intention to become a citizen of the United States.") the undersigned, on the 3 day of April 1915.

The length of this claim is 1500 feet, and I claim 480 feet,

in a S. 19° 56' E. direction and 1020 feet in a N. 19° 56' W. direction from

the center of the discovery shaft, at which this notice is posted, lengthwise of the claim, together with 300 feet in width of the surface grounds, on each side

of the center of said claim. The general course of the lode deposit and premises is from the southerly to the northerly.

The claim is situated and located in the Plomosa Mining District, in Yuma County in the State of Arizona, about 11 miles in a southerly direction from the Town of Bouse. Its S. W. Cor. is identical with the N. W. Cor. Mountain Maid lode.

The surface boundaries of the claim are marked upon the ground as follows: Beginning at a monument

at a point in a S. 19° 56' E. direction 480 feet from the discovery shaft (at which this notice is posted), being in the center of the south end line of said claim; thence S. 70° 04' W. 300 feet to a monument

, being the S. W. corner of said claim; thence N. 19° 56' W. 1500 feet to a monument, being at the

N. W. corner of said claim; thence N. 70° 04' E. 300 feet to a monument at the center of the north end of said claim;

thence N. 70° 04' E. 300 feet to a monument, being at the N. E. corner of said claim; thence S. 19° 56' E. 1500

feet to a monument at the S. E. corner of said claim; thence S. 70° 04' W. 300 feet to the place of beginning.

All done under the provisions of Chapter Six, of Title XXXII, of the Revised Statutes of the United States, and of an Act of the General Assembly of Arizona, entitled "An Act to Revise and Codify the Laws of the Territory of Arizona," approved March 16, 1901.

This is an Amended Location Notice of the Copper King Mining Claim, located by Eugene Jackson, Willard Bondurant and William Bear on the 1 day of January, 1900, and recorded in Book J of Records of Mines, at page 493, in the office of the County Recorder of the aforesaid County of Yuma to which reference is hereby made, and this amended Location Notice is made and posted to correct errors in the description in the said original Location Notice

Dated and posted on the ground this 3 day of April, 1915,

W. B. Lount

STATE OF ARIZONA,

County of _____ } ss.

I, _____ County Recorder in and for the County and State aforesaid, do hereby certify that the within instrument was filed for record at _____ o'clock _____ M., on this _____ day of _____ 19_____, and duly recorded in Book No. _____ of _____ Records of _____ County, Arizona, at pages _____.

WITNESS my hand and official seal the day and year first above written.

County Recorder.

AMENDED
Notice of Location
LODE CLAIM

Dated _____, 19____

Filed and Recorded at request of

Frank Parker

April 23 A. D. 19 15.

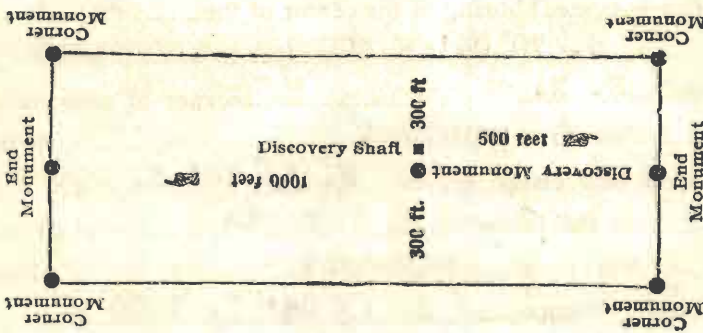
at 4:47 P. M.,

Book _____

Pages _____

James T. Hodges
County Recorder.

By S. L. Wadin,
Deputy Recorder.



This diagram is to give locator a general idea of plan of location under the new law. The Discovery Shaft can be in the center of claim or any distance from either end desired. In the diagram it is placed 500 feet from one end and 1000 feet from the other. Commence description of claim at a center end monument, giving its distance and direction from center of Discovery Shaft; thence bound the claim in either direction. In description be careful to state locality of claim with reference to some natural object, or permanent monument, as will identify the claim.

954

State of Arizona,)
) ss.
County of Yuma.)

I, James T.Hodges, County Recorder in
and for the County and State aforesaid, do hereby certify
that the foregoing is a full, true and correct copy of an
Amended Notice of Mining Location, filed in this office
on the 23rd day of April, A.D. 1915, and which appears of
record in Book 12 of Mines, at page 466, Records of Yuma
County, Arizona.

In Witness Whereof, I have hereunto set my hand and
affixed my official seal, this 24th day
of April, A.D.1915.

James T. Hodges
.....
County Recorder.



Notice of Mining Location

Lode Claim.

To All Whom It May Concern:

APR 26 1915

This mining claim, the name of which is the Mountain Maid Mining Claim, situate on lands belonging to the United States of America, and in which there are valuable mineral deposits, was entered upon and located for the purpose of exploration and purchase by V. A. Jackson, a citizen of the United States the undersigned on the sixth day of January 1902.

The length of this claim is Fifteen hundred feet, and I claim Twenty Five feet in a Northern direction and fourteen hundred and seventy five feet in a Southern direction from the center of the discovery shaft, at which this notice is posted lengthwise of the claim together with three hundred feet in width of the surface grounds, on each side of the center of said claim. The general course of the lode deposit and premises is from the north to the south.

The claim is situated and located in the Plomosa Mining District in Yuma County, in the Territory of Arizona about 12 miles in a southern direction from Bowses Well and about 18 miles north east from Tyson's Wells, about $\frac{1}{2}$ mile North of Millie's Butte and at the South western slope of Copper Mountain, this claim adjoins the Copper King Mining Claim on the south end of the same.

The surface boundaries of the claim are marked upon the ground as follows: Beginning at Monument of stone at a point in a northern direction twenty five feet from the discovery shaft (at which this notice is posted), being in the center of the north end line of said claim; thence east 300 feet to a stone monument being the north east corner of said claim; thence south 1500 feet to a Stone monument being at the south end of said claim; thence west 300 feet to a Stone monument, being at the South west corner of said claim; thence north 1500 feet to a stone monument at the north west corner of said claim; thence east 300 feet to the place of beginning.

All done under the provisions of Chapter Six, of Title XXXII, of the Revised Statutes of the United States, and of an Act of the General Assembly of Arizona, entitled "An Act to Revise and Codify the Laws of the Territory of Arizona," approved March 16th 1901.

Dated and posted on the ground this 6th day of January 1902.

V. A. Jackson

Recorded at request of Eugene Jackson March 29, A. D. 1902 at 9 A. M.

C. P. Cronin
County Recorder.

By B. E. Hayden
Deputy " .

State of Arizona,)
) SS.
 County of Yuma.)

I, James T. Hodges, County Recorder in and for the County and State aforesaid, do hereby certify that the foregoing is a full, true and correct copy of a Notice of Mining Location of the Mountain Maid Mining Claim, filed in this office on the 29th day of March, 1902, and which same appears of record in Book M of Mines, at page 422, Records of Yuma County, State of Arizona.

In Witness Whereof, I have hereunto set my hand and affixed my official seal, this 13th day of April, A. D. 1915.



James T. Hodges

 County Recorder, Yuma County,
 State of Arizona.

AMENDED

APR 26 1915

Notice of Mining Location

LODE CLAIM

TO ALL WHOM IT MAY CONCERN:

This Mining Claim, the name of which is the Victor Mining Claim, situate on lands belonging to the United States of America, and in which there are valuable mineral deposits, was entered upon and located for the purposes of exploration and purchase by W. B. Lount, a citizen of the United States.

(Locator must insert either "a citizen of the United States," or "who has declared his intention to become a citizen of the United States.")
the undersigned, on the 3 day of April 1915.

The length of this claim is 1500 feet, and I claim 730 feet,

in a S. 19° 56' E. direction and 770 feet in a N. 19° 56' W. direction from

the center of the discovery shaft, at which this notice is posted, lengthwise of the claim, together with 300 feet in width of the surface grounds, on each side

of the center of said claim. The general course of the lode deposit and premises is from the Southerly to the northerly

The claim is situated and located in the Plomosa Mining District, in Yuma County in the State of Arizona, about 11 miles in a southerly direction from the Town of Bouse. From its S. W. Cor. the S. E. Cor. Copper King lode bears N. 19° 56' W. 337.4 ft.

The surface boundaries of the claim are marked upon the ground as follows: Beginning at a monument

at a point in a S. 19° 56' E. direction 730 feet from the discovery shaft (at which this notice is posted), being in the center of the south end line of said claim; thence S. 70° 04' W. 172 feet to a monument, being the S. W. corner of said claim; thence N. 19° 56' W. 1500 feet to a monument, being at the N. W. corner of said claim; thence N. 70° 04' E. 172 feet to a monument at the center of the north end of said claim; thence N. 70° 04' E. 300 feet to a monument, being at the N. E. corner of said claim; thence S. 19° 56' E. 1500 feet to a monument at the S. E. corner of said claim; thence S. 70° 04' W. 300 feet to the place of beginning.

All done under the provisions of Chapter Six, of Title XXXII, of the Revised Statutes of the United States, and of an Act of the General Assembly of Arizona, entitled "An Act to Revise and Codify the Laws of the Territory of Arizona," approved March 16, 1901.

This is an Amended Location Notice of the Victor Mining Claim, located by Eugene Jackson and W. B. Lount on the 10 day of January, 1907, and recorded in Book V. of Records of Mines, at page 171, in the office of the County Recorder of the aforesaid County of Yuma to which reference is hereby made, and this amended Location Notice is made and posted to correct errors in the description in the said original Location Notice

Dated and posted on the ground this 3 day of April, 1915.

W. B. Lount

STATE OF ARIZONA,

County of

} ss.

I,, County Recorder in and for the County and State aforesaid, do hereby certify that the within instrument was filed for record ato'clock.....M., on this.....day of.....19....., and duly recorded in Book No.....of.....Records of.....County, Arizona, at pages.....

WITNESS my hand and official seal the day and year first above written

.....
County Recorder.

AMENDED
Notice of Location
LODE CLAIM

Dated....., 19.....

Filed and Recorded at request of

Frank Parker

April 23, A. D. 1915.

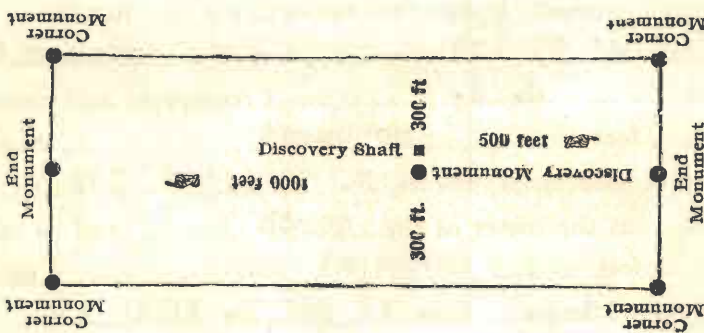
at 4:46 P. M.

Book.....

Pages.....

James T. Hodges
County Recorder.

By S. L. Madin,
Deputy Recorder.



This diagram is to give locator a general idea of plan of location under the new law. The Discovery Shaft can be in the center of claim or any distance from either end desired. In the diagram it is placed 500 feet from one end and 1000 feet from the other. Commence description of claim at a center end monument, giving its distance and direction from center of Discovery Shaft; thence bound the claim in either direction. In description be careful to state locality of claim with reference to some natural object, or permanent monument, as will identify the claim.

State of Arizona,)
County of Yuma.) ss.

I, James T.Hodges, County Recorder
in and for the County and State aforesaid, do hereby
certify that the foregoing is a full, true and correct
copy of an Amended Notice of Mining Location, filed in
this office on the 23rd day of April, A.D. 1915, and which
appears of record in Book 12 of Mines, at page 465,
Records of Yuma County, Arizona.

In Witness Whereof, I have hereunto set my hand
and affixed my official seal this 24th day
of April, A. D. 1915.

James T. Hodges
.....
County Recorder.



2/15
1285.

Notice of Mining Location

Lode Claim.

24

To All Whom It May Concern:

APR 20 1915

This Mining Claim, the name of which is the Kathryn Mining Claim, situate on lands belonging to the United States of America, and in which there are valuable mineral deposits, was entered upon and located for the purpose of exploration and purchase by Eugene Jackson and W. B. Lount Citizens of the United States, the undersigned, on the 5 day of Jan. 1909.

The length of this claim is Fifteen Hundred feet, and we claim Fifty feet, in a Westerly direction, and Fourteen hundred and fifty feet in an Easterly direction from the center of the discovery shaft, at which this notice is posted, lengthwise of the claim, together with three hundred feet in width of the surface grounds, on each side of the center of said claim. The general course of the lode deposit and premises is from the West to the East.

The claim is situated and located in the Plomosa Mining District, in Yuma County, in the Territory of Arizona, about 11 miles in a southerly direction from Bouse about 16 miles Easterly from Quartzsite, and is located as a part of the Mountain Maid group of claims adjoining the Victor claim on the west and the Francisca on the East.

The surface boundaries of the claim are marked upon the ground as follows: Beginning at Stone monument at a point in a Westerly direction about 50 feet from the discovery shaft (at which this notice is posted), being in the center of the Western end line of said claim; thence Northerly 300 feet to a Stone monument, being the North western corner of said claim; thence Easterly 300 feet to a Stone monument, being at the North Eastern corner of said claim; thence Southerly 300 feet to a Stone monument at the center of the Eastern end of said claim; thence Southerly 300 feet to a Stone monument, being at the South Eastern corner of said claim; thence Westerly 1500 feet to a Stone monument at the South Western corner of said claim; thence Northerly 300 feet to the place of beginning.

All done under the provisions of chapter Six, of Title XXXII, of the Revised Statutes of the United States, and an Act of the General Assembly of Arizona, entitled "An Act to revise and Codify the Laws of the Territory of Arizona," approved March 16th, 1901.

Dated and posted on the ground this 5 day of January 1909.

Eugene Jackson.
W. B. Lount.

Filed and recorded at request of Eugene Jackson, Apr. 1, A.D. 1909, at 9:40 o'clock A.M.

J.M. Polhamus
County Recorder.

State of Arizona,)
County of Yuma.) ss.

I, James T.Hodges, County Recorder in and for the County and State aforesaid, do hereby certify that the foregoing is a full, true and correct copy of a Notice of Mining Location of the Kathryn Mining Claim, filed in this office on the 1st day of April, 1909, and which same appears of record in Book 2 of Mines, at page 15, Records of Yuma County, State of Arizona.

In Witness Whereof, I have hereunto set my hand and affixed my official seal, this 13th day of April, A. D. 1915.

James T. Hodges
County Recorder, Yuma County,
State of Arizona.



Notice of Mining Location.

26

Lode Claim.

To All Whom It May Concern:

APR 20 1915

This Mining claim, the name of which is the Francesca Mining Claim, situate on lands belonging to the United States of America, and in which there are valuable mineral deposits, was entered upon and located for the purpose of exploration and purchase by Eugene Jackson and W. B. Lount, citizens of the United States, the undersigned, on the Sixteenth day of December 1902.

The length of this claim is Fifteen Hundred feet, and we claim about 600 feet or to the northern end line of the Jewel mining claim in a Southerly direction, this claim being the first Northern extension of the Jewel claim, and about 900 feet in a northerly direction from the center of the discovery shaft, at which this notice is posted, lengthwise of the claim, together with three Hundred feet in width of the surface grounds on each side of the center of said claim.

The general course of the lode, deposit and premises is from the South to the North. The claim is situated and located in the Plomosa Mining District, in Yuma County in the Territory of Arizona, about 16 miles N. W. from in-a Desert Well on the ~~direction from~~ old Ehrenburg road, about 20 miles N. E. from Tysons Wells and about 12 miles south from Bowses Well and about 1 mile east from the Copper King Mine and is located as a part of the Jewel group of mines.

The surface boundaries of the claim are marked upon the ground as follows: Beginning at a point on the north end center of the Jewel mining claim which is at a point in a Southerly direction about 600 feet from the discovery shaft (at which this notice is posted) being in the center of the Southern end line of said claim; thence Westerly 300 feet to a Stone Monument, being the South Western corner of said claim; thence Northerly 1500 feet to a Stone Monument, being at the North Western corner of said claim; thence Easterly 300 feet to a Stone Monument at the center of the Northern end of said claim; thence Easterly 300 feet to a Stone Monument, being at the Northeastern corner of said claim; thence Southerly 1500 feet to a Stone Monument at the Southeastern corner of said claim; thence Westward 300 feet to the place of beginning.

All done under the provisions of Chapter Six, of Title XXXII, of the Revised Statutes of the United States and of an Act of the General Assembly of Arizona, entitled "An Act To Revise and Codify the Laws of the Territory of Arizona," approved March 16th, 1901.

Dated and posted on the ground this 16 day of December 1902.

Eugene Jackson
Wm. B. Lount

Recorded at request of Eugene Jackson, at 9 A. M. February 9, 1903.

C. P. Cronin

County Recorder.

State of Arizona,)
)
 County of Yuma.)

I, James T. Hodges, County Recorder in and for the County and State aforesaid, do hereby certify that the foregoing is a full, true and correct copy of a Notice of Mining Location of the Francesca Mining Claim, filed in this office on the 9th day of February, 1903, and which same appears of record in Book N of Mines/ Records of Yuma County, Arizona.
 at Page 496,

In Witness Whereof, I have hereunto set my hand
 and affixed my official seal this 13th day
 of April, A.D.1915.

James T. Hodges
 County Recorder, Yuma County,
 State of Arizona.



AMENDED

APR 26 1915
ART. 1

Notice of Mining Location

LODE CLAIM

TO ALL WHOM IT MAY CONCERN:

This Mining Claim, the name of which is the Jewel
Mining Claim, situate on lands belonging to the United States of America, and in which there are
valuable mineral deposits, was entered upon and located for the purposes of exploration and purchase
by W.B.Lount, a citizen of the United States,

(Locator must insert either "a citizen of the United States," or "who has declared his intention to become a citizen of the United States.")
the undersigned, on the 3 day of April 1915.

The length of this claim is 1500 feet,
and I claim 625 feet,

in a N. 66° 30' W. direction and
875 feet in a S. 66° 30' E. direction from

the center of the discovery shaft, at which this notice is posted, lengthwise of the claim, together
with 300 feet in width of the surface grounds, on each side

of the center of said claim. The general course of the lode deposit and premises is from the
northwesterly to the southeasterly.

The claim is situated and located in the Plomosa Mining District, in
Yuma County in the State of Arizona, about 11 miles
in a southerly direction from the Town of Bouse. Its N.W.
Cor. is identical with the N.E. Cor. Francesca lode.

The surface boundaries of the claim are marked upon the ground as follows: Beginning at
a monument

at a point in a N. 66° 30' W. direction 625 feet from
the discovery shaft (at which this notice is posted), being in the center of the west
end line of said claim; thence S. 23° 30' W. 300 feet to a monument
being the S.W. corner of said claim; thence
S. 66° 30' E. 1500 feet to a monument, being at the
S.E. corner of said claim; thence N. 23° 30' E. 300 feet
to a monument at the center of the east end of said claim;
thence N. 23° 30' E. 300 feet to a monument, being at the
N.E. corner of said claim; thence N. 66° 30' W. 1500
feet to a monument at the N.W. corner of said claim;
thence S. 23° 30' W. 300 feet to the place of beginning.

All done under the provisions of Chapter Six, of Title XXXII, of the Revised Statutes of the
United States, and of an Act of the General Assembly of Arizona, entitled "An Act to Revise and
Codify the Laws of the Territory of Arizona," approved March 16, 1901.

This is an Amended Location Notice of the Jewel
Mining Claim, located by Eugene Jackson, Willard Bondurant and W.B.Lount
on the 21 day of
February, 1901, and recorded in Book L of Records of Mines, at
page 54, in the office of the County Recorder of the aforesaid County of Yuma

to which reference is hereby made, and this amended Location Notice is made and posted to correct
errors in the description in the said original Location Notice

Dated and posted on the ground this 3 day of April, 1915.

W.B.Lount.

STATE OF ARIZONA,

County of } ss.

I, County Recorder in and for the County and State aforesaid, do hereby certify that the within instrument was filed for record at o'clock..... M., on this..... day of..... 19....., and duly recorded in Book No..... of..... Records of..... County, Arizona, at pages.....

WITNESS my hand and official seal the day and year first above written.

..... County Recorder.

952

AMENDED
Notice of Location
LODE CLAIM

Dated....., 19.....

Filed and Recorded at request of

Frank Parker

April 23 A. D. 1915


at 4:45 P. M.

Book.....

Pages.....

James T. Hodges
County Recorder.

By S. L. Wadin
Deputy Recorder.




This diagram is to give locator a general idea of plan of location under the new law. The Discovery Shaft can be in the center of claim or any distance from either end desired. In the diagram it is placed 500 feet from one end and 1000 feet from the other. Commence description of claim at a center end monument, giving its distance and direction from center of Discovery Shaft; thence bound the claim in either direction. In description be careful to state locality of claim with reference to some natural object, or permanent monument, as will identify the claim.

State of Arizona,)
County of Yuma.) ss.

I, James T. Hodges, County Recorder in and for the County and State aforesaid, do hereby certify that the foregoing is a full, true and correct copy of an Amended Notice of Mining Location, filed in this office on the 23rd day of April, A.D. 1915, and which appears of record in Book 12 of Mines, at page 464, Records of Yuma County, Arizona.

In Witness Whereof, I have hereunto set my hand and affixed my official seal this 24th day of April, A.D. 1915.

James T. Hodges
.....
County Recorder.



4-688.

U. S. SURVEYOR-GENERAL'S FINAL CERTIFICATE ON FIELD NOTES.

Department of the Interior,

OFFICE OF U. S. SURVEYOR-GENERAL,

Phoenix, Arizona,

July 23, 1915.

I, U. S. Surveyor-General for District of Arizona
do hereby certify that the foregoing transcript of the Field Notes, return and approval of the survey
of the mining claim of

W. B. Lount

known as the Copper King, Mountain Maid, Victor, Kathryn, Francesca, Jewel.

situate in Plomosa

Mining District, Yuma County, Arizona, Approx.

in Sections 16 & 17, Township No. 5 N., Range No. 17 W., unsur., and

designated as Survey No. 3185, has been correctly copied from the originals on file in

this office; that said Field Notes furnish such an accurate description of said mining claim as will, if

incorporated into a patent, serve fully to identify the premises, and that such reference is made therein

to natural objects or permanent monuments as will perpetuate and fix the *locus* thereof.

And I further certify that five hundred dollars' worth of labor has been expended or improve-
ments made upon said mining claim or for each of his grantors, and that said improvements
consist of 13 shafts, 5 drifts, 1 stope, 2 crosscuts, 1 station,
4 tunnels and 7 cuts, total value \$8200. Improvements 3 and 4
on the Copper King lode, 1 on the Mountain Maid lode, 5 on the
Victor lode and 1 and 2 on the Jewel, constitute a system of
common improvements for the benefit and development of this
group of claims, and an undivided one-sixth interest in each
of said improvements, value \$180, \$500, \$85.00, \$65.00, \$160 and
\$55.00, respectively, is credited to each of the claims in this
survey.

and that no portion of said labor or improvements has been included in the estimate of expenditures
upon any other claim.

I further certify that the plat thereof, filed in the U. S. Land Office at Phoenix,

Arizona,

is correct and in conformity with the foregoing Field Notes.

Frank S. Ingalls,

United States Surveyor-General for Arizona.

4-687.

SURVEYOR-GENERAL'S CERTIFICATE OF APPROVAL OF FIELD
NOTES AND SURVEY OF MINING CLAIM.

Department of the Interior.

Office of U. S. Surveyor-General,

.....Phoenix, Arizona,.....

.....July 23....., 1915.

I, U. S. Surveyor-General for.....District of Arizona.....

do hereby certify that the foregoing and hereto attached Field Notes and Return of the Survey of the
Mining Claim of.....

.....W. B. Lount.....

....., known as the
Copper King, Mountain Maid, Victor, Kathryn, Francesca, Jewel......

situate in.....Plomosa..... mining district,

Yuma..... County,.....Arizona, Approx.

in Sections 16 & 17....., Township No. 5 N......, Range No. 17 S., unsur.

....., designated as Survey No. 3185

executed by.....C. C. Thompson....., U. S. ~~Deputy~~ Mineral

Surveyor,.....May 4-12......, 1915, under my instructions dated

.....April 27......, 1915, have been critically examined and the necessary cor-

rections and explanations made, and the said Field Notes and Return, and the Survey they describe,

are hereby approved. A true copy of the copy of the location certificate filed by the applicant for

survey is included in the field notes.

Frank S. Ingalls

U. S. Surveyor-General for.....Arizona......