

4-683.

SEP 23 1915

Mineral Survey No. 3236

Lot No.

Arizona. Land District.

FIELD NOTES

OF THE SURVEY OF THE MINING CLAIM OF

Joseph Waters

KNOWN AS THE

Belgium, The Allies.

Warren Mining District,

Cochise County, Arizona

Section 10 Unsur., Township 23 S., Range 24 E. G & S R B & M.

Surveyed under instructions dated September 14, 1915.

by Ralph L. Motz,
U. S. Deputy Mineral Surveyor

Claim located see location notices, 1

Survey commenced September 15th, 1915, 1

Survey completed September 15th, 1915, 1

o 6-100

Postoffice address of claimants attorney,

Cleon T. Knapp,

Bisbee, Arizona.

BELGIUM.

Beginning at Cor No 1, the S. W. Cor, identical with location and with Cors No 1, 2 and 2 of Sur No 2202 Jumbo lode, Sur No 2202 Delima lode and The Allies lode of this survey, respectively,

a pine post 4 ft long 4 ins sq set 18 ins in the ground in a mound of stones and scribed 1-3236 B,

whence a quartzite rock 23 x 19 x 8 ins high and chiseled BR x 1-3236 brs N 39° 22' E 12.1 ft., and a second quartzite rock 15 x 24 x 5 ins high with like chiseling brs S 7° 22' E 18.3 ft., and U. S. M. M. No 4 Warren Mining District brs S 32° 35' 30" W 6526.4 ft.

thence N 42° 53' E

300.0 to original location for west end center, being a mound of stones 3 ft high with a 3 ft base,

600.0 along line 1-2 Sur No 2202 Jumbo lode to Cor No 2, the N W Cor, identical with location and with Cor No 2 Sur No 2202 Jumbo lode and situated on the south side line of Germany lode unsurveyed at S 44° 04' E 150.0 ft from the southwest corner,

a pine post 4 ft long 4 ins sq set 18 ins in the ground in a mound of stones and scribed 2-3236 B, no bearings available.

thence S 44° 04' E

1350.0 to the southeast and the southwest corners of Germany and Waters lodes, unsurveyed, respectively,

1500.0 to Cor No 3, the N E Cor, identical with location, and situated on the south side line of the Waters lode, unsurveyed,

a pine post 4 ft long 4 ins sq set 18 ins in the ground in a mound of stones and scribed 3-3236 B,

whence a sandstone ledge 26 x 30 ins exposure and chiseled BR x 3-3236 brs N 3° 46' W 17.5 ft., and a second sandstone ledge 19 x 31 x 17 ins high and like chiseling brs S 17° 16' W 10.3 ft.

thence S 42° 53' W

300.0 to original location for east end center, being a mound of rocks 3 ft. high with a 3 ft base,

600.0 to Cor No 4, the S E Cor, identical with location and situated on the north side line of Hardscrabble lode, unsurveyed at S 44° 04' E 641.3 ft from the northwest corner,

a pine post 4 ft long 4 ins sq set 18 ins in the ground in a mound of stones and scribed 4-3236 B,

whence a quartzite rock 23 x 12 x 29 ins high and chiseled BR x 4-3236 brs N 46° 24' E 29.7 ft., and a limestone ledge with 31 x 14 ins exposure and like chiseling brs S 77° 16' E 19.5 ft.

thence N 44° 04' W

397.5 to Cor No 3 The Allies lode of this survey,

641.3 to the northwest corner of Hardscrabble lode, unsurveyed,

1500.0 to Cor No 1., the place of the beginning.

THE ALLIES.

Beginning at Cor No 1, the S W Cor, identical with location and with Cors No 1, 2 and the northwest corner of Sur No 2202 Delima lode, Sur No 2202 Poodle Dog lode and Billy Boy lode, unsurveyed, respectively,

a pine post 4 ft long 4 ins sq set 18 ins in the ground in a mound of stones and scribed 1-3236 TA, no bearings available.

U.S.M.M.No.4 Warren Mining District brs S $31^{\circ} 34'$ W 5936.9 ft.

thence N $42^{\circ} 53'$ E

300.0 to original location for west end center, being a mound of stones 3 ft high with a 3 ft base,

600.0 along line 1-2 Sur No 2202 Delima lode to Cor No 2, the N W Cor, identical with location and with Cor No 1 Belgium lode of this survey, heretofore described to which I add 2-3236 TA for this claim.

thence S $44^{\circ} 04'$ E

858.7 to the northwest corner of Hardscrabble lode, unsurveyed,

1102.5 along line 1-4 Belgium lode of this survey to Cor No 3, the N E Cor, identical with location, and situated on line 1-4 Belgium lode of this survey at N $44^{\circ} 04'$ W 397.5 ft from Cor No 4,

a pine post 4 ft long 4 ins sq set 18 ins in the ground in a mound of stones and scribed 3-3236 TA,

whence a quartzite rock 17 x 13 x 19 ins high and chiseled BR x 3-3236 brs N $52^{\circ} 46'$ W 11.3 ft., and a quartzite ledge 27 x 16 ins exposure with like chiseling brs S $41^{\circ} 30'$ W 13.1 ft.

thence S $42^{\circ} 53'$ W

300.0 to original location for east end center, being a mound of stones 3 ft high with a 3 ft base,

600.0 to Cor No 4, the S E Cor, identical with location and with the southwest corner of Hardscrabble lode unsurveyed,

a pine post 4 ft long 4 ins sq set 18 ins in the ground in a mound of stones and scribed 4-3236 TA,

whence a quartzite ledge with vertical face of 79 x 75 ins exposure and chiseled BR x 4-3236 brs N $14^{\circ} 48'$ W 20.1 ft., and a quartzite rock 26 x 48 x 21 ins high and like chiseling brs S $77^{\circ} E$ 13.1 ft., and the northwest corner of Hardscrabble lode, unsurveyed brs N $21^{\circ} 13'$ E 659.6 ft.

thence N $44^{\circ} 04'$ W

265.2 to the northeast and the northwest corners of Billy Boy and Juniper lodes, unsurveyed, respectively,

1102.5 to Cor No 1, the place of the beginning.

LEDGES.

BELGIUM.

The presumed course of the vein on this claim is from the east end center N $44^{\circ} 04'$ W 1500.0 ft.

THE ALLIES.

The presumed course of the vein on this claim is from the east end center N 44° 04' W 1102.5 ft.

AREAS.

Total area of Belgium lode- - - - - 20.631 A.
 Total area of The Allies lode - - - - - 15.164 A.
 Conflict with Hardscrabble lode,
 unsurveyed- - - - - 1.676 A.

IMPROVEMENTS.

I certify that the value of the labor and improvements upon the claims of this survey, placed thereon by the claimants or their grantors, was at the time of survey as follows:-

BELGIUM.

- No.1. Discovery cut 5 x 8 x 12 ft long brg S 44° E, the mouth of which brs from west end center on lode line 100 ft. Value \$ 50.00
 - No.2. Open cut 4x9 x 14 ft long brg S 57° E brs from north end center S 57° 33' E 450.0 ft. Value \$ 50.00
- Total improvements \$100.00

THE ALLIES.

- No.1. Discovery open cut 4 x 8 x 12 ft long brg north, the mouth of which brs from west end center on lode line 537 ft. Value \$ 50.00

Note. Additional report of five hundred dollars worth of improvements will be filed prior to the expiration of the period of publication of the notice of application for patent.

LOCATION.

This survey is located in the Warren Mining District, Cochise County, Arizona in Section 10, unsurveyed, Tp 23 S., R 24 E. G & S R B & M.
 (Insert * next page)

INSTRUMENT.

This survey was made with a C. L. Berger & Son Light Mountain transit. The courses were deflected from the true meridian as determined by a solar observation. The distances were measured with a 300 ft steel tape. Magnetic variation 12° 30' East at all corners.

REPORT.

Survey No 2202, Jumbo and Delima lodes.

All corners are pine posts properly set and scribed with the number of the corner and survey. I find all courses and distances to be correct as approved.

Ralph L. Motz
 U. S. Mineral Surveyor.

Dated at Bisbee, Arizona.

September 16th, 1915.

* ADJOINING CLAIMS.

North; Germany and Waters lodes, unsurveyed, owned by applicant herein.

East; Hardscrabble lode, owned by Tom Feenney.

South; Billy Boy lode, unsurveyed, owned by Con O'Neil,
Juniper lode, unsurveyed, owned by Dennis Roach.

West; Survey No. 2202, Jumbo and Delima lodes.

FINAL OATHS FOR SURVEYS.

LIST OF NAMES.

A list of the names of the individuals employed by Ralph L. Motz

United States ~~Deputy~~ Mineral Surveyor, to assist in running, measuring, and marking the lines, corners, and boundaries described in the foregoing field notes of the survey of the mining claim of _____

Joseph Waters

known as the Belgium, The Allies.

and showing the respective capacities in which they acted.

Bert Gmehle. _____, Chainman.

_____, Chainman.

_____, Axman.

_____, Flagman.

FINAL OATHS OF ASSISTANTS.

~~XXX~~ I, Bert Gmehle, _____

~~XXXX~~ _____, do solemnly swear that ^I ~~we~~ assisted _____

Ralph L. Motz _____, United States ~~Deputy~~ Mineral Surveyor, in marking the corners and surveying the boundaries of the mining claim of _____

Joseph Waters

known as the Belgium, The Allies

represented in the foregoing field notes as having been surveyed by said ~~deputy~~ mineral surveyor and under his ^{my} direction; and that said survey has been in all respects, to the best of ~~my~~ knowledge and belief, faithfully and

correctly executed, and the corner and boundary monuments established according to law and the instructions furnished by the United States Surveyor-General for Arizona.

Bert Gmehle _____, Chainman.

_____, Chainman.

_____, Axman.

_____, Flagman.

Subscribed and sworn to by the above-named persons ~~at~~ before me this 16th

day of September, 1915., ~~xxx~~

J W Ross

Notary Public in and for the County of Cochise, State of Arizona.

My commission expires February 21st, 1915.

FINAL OATH OF U. S. DEPUTY MINERAL SURVEYOR

I, Ralph L. Motz, U. S. Deputy Mineral Surveyor, do solemnly swear that, in pursuance of instructions received from the United States Surveyor General for Arizona, dated September 14th, 1915, I have, in strict conformity to the laws of the United States, the official regulations and instructions thereunder, and the instructions of said Surveyor General, faithfully and correctly executed the survey of the Mining Claim of Jospeh Waters, known as the Belgium, The Allies, situate in Warren Mining District, Cochise County, Arizona, in Section 10 Unsur., Township No. 23 S., Range No. 24 E. G & S R B & M, and designated as Survey No. 3236, as represented in the foregoing field notes, which accurately show the boundaries of said mining claim as distinctly marked by monuments on the ground, and described in the attached copy of the location certificate, which was received by me from the Surveyor General with said instructions, and that all the corners of said survey have been established and perpetuated in strict accordance with the law, official regulations and instructions thereunder; and I do further solemnly swear that the foregoing are the true and original field notes of said survey and my report therein, and that the labor expended and improvements made upon said mining claim by claimant or his grantors are as therein fully stated, and that the character, extent, location and itemized value thereof are specified therein with particularity and full detail, and that no portion of said labor or improvements so credited to this claim has been included in the estimate of expenditures upon any other claim.

Ralph L. Motz
U. S. Deputy Mineral Surveyor.

Subscribed and sworn to by the said Ralph L. Motz
U. S. Deputy Mineral Surveyor, before me J.W. Ross, Notary Public
this 16th
day of September, 1915.

JW Ross
Notary Public in and for the County of Cochise, State of Arizona.
My commission expires February 21st, 1915.

AMENDED

Notice of Mining Location

CL. 17. 12. 15

LODE CLAIM

To All Whom It May Concern:

This Mining Claim, the name of which is the Belgium Mining Claim, situate on lands belonging to the United States of America, and in which there are valuable mineral deposits, was entered upon and located for the purposes of exploration and purchase by Joseph Waters and C. T. Winwood

Citizens of the United States
(Locator must insert either "a citizen of the United States," or, "who has declared his intention to become a citizen of the United States.")

the undersigned, on the 6th day of September 1915.

The length of this claim is 1500 feet, and we claim 100 feet, in a northwesterly direction and 1400 feet in a southeasterly ~~southwesterly~~ direction from the center of the discovery shaft, at which this notice is posted, lengthwise of the claim, together with 300 feet in width of the surface grounds, on each side of the center of said claim. The general course of the lode deposit and premises is from the southeast to the northwest.

The claim is situated and located in the Warren Mining District, in Cochise County, in the State ~~Territory~~ of Arizona, about 1 mile in a northerly direction from Sacramento Hill, and is bounded on the west by Sur No 2202 Jumbo, on the north by the Germany, and on the south by the The Allies.

The surface boundaries of the claim are marked upon the ground as follows: Beginning at

a monument of stones at a point in a northwesterly direction 100 feet from the discovery shaft (at which this notice is posted), being in the center of the west end line of said claim; thence northeasterly 300 feet to a post and monument, being the northwest corner of said claim; thence southeasterly 1500 feet to a post and monument, being at the northeast corner of said claim; thence southwesterly 300 feet to a monument of stones at the center of the east end of said claim; thence southwesterly 300 feet to a post and monument, being at the southeast corner of said claim; thence northwesterly 1500 feet to a post and monument at the southwest corner of said claim; thence northeasterly 300 feet to the place of beginning.

All done under the provisions of Chapter Six, of Title XXXII, of the Revised Statutes of the United States, and of an Act of the General Assembly of Arizona, entitled "An Act to Revise and Codify the Laws of the Territory of Arizona," approved March 16, 1901.

This is an Amended Location Notice of the Belgium Mining Claim, located by Joseph Waters and C. T. Winwood on the 25th day of January 1915, and recorded in Book 53 of Records of Mines, at page 283, in the office of the County Recorder of the aforesaid County of Cochise to which reference is hereby made, and this Amended Location Notice is made and posted to correct errors in the description in the said original Location Notice.

Dated and posted on the ground this 6th day of September 1915.

Joseph Waters
C. T. Winwood

INDEXED
 4202
 COMPARED
 160

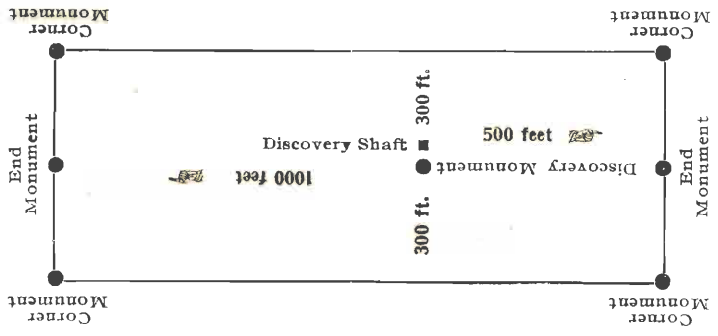
STATE OF ARIZONA,
 County of **COCHISE** ss.
 I, Queen E. Murphy, County Recorder in and for the County and Territory aforesaid, do hereby certify that the within instrument was filed for record at o'clock, M., on this day of 190..., and duly recorded in Book No. **54** of **Record of Mines** Records of **COCHISE** County Arizona, at pages **58**.

WITNESS my hand and official seal the day and year first above written.
Queen E. Murphy
 County Recorder.

AMENDED
Notice of Location.
 LODE CLAIM.

Dated 190...
 Filed and Recorded at request of
Alvin J. Knapp

SEP 10 1915 A. D. 190...
 at M.
 Book **54** **Record of Mines**
 Pages **58**
Queen E. Murphy
 County Recorder.
 By Deputy Recorder.



This diagram is to give locator a general idea of plan of location under the new law. The Discovery Shaft can be in the center of claim or any distance from either end desired. In the diagram it is placed 500 feet from one end and 1000 feet from the other. Commence description of claim at a center end monument, giving its distance and direction from center of Discovery Shaft; thence bound the claim in either direction. In description be careful to state locality of claim with reference to some natural object, or permanent monument, as will identify the claim.

AMENDED

Notice of Mining Location

LODE CLAIM

To All Whom It May Concern:

This Mining Claim, the name of which is the The Allies Mining Claim, situate on lands belonging to the United States of America, and in which there are valuable mineral deposits, was entered upon and located for the purposes of exploration and purchase by Joseph Waters and C. T. Winwood

citizens of the United States
(Locator must insert either "a citizen of the United States," or, "who has declared his intention to become a citizen of the United States.")

the undersigned, on the 6th day of September 1915.

The length of this claim is 1200 feet, and we claim 600 feet, in a northwesterly direction and 600 feet in a southeasterly direction from the center of the discovery shaft, at which this notice is posted, lengthwise of the claim, together with 300 feet in width of the surface grounds, on each side of the center of said claim. The general course of the lode deposit and premises is from the southeast to the northwest

The claim is situated and located in the Warren Mining District, in Cochise County, in the State of Arizona, about 1 mile in a northerly direction from Sacramento Hill; and is bounded on the north by the Belgium; on the east by the Hard Scrabble, and on the south by the Billy Boy, and on the west by Sur No 2202 Delima lode.

The surface boundaries of the claim are marked upon the ground as follows: Beginning at

a monument of stones at a point in a northwesterly direction 600 feet from the discovery shaft (at which this notice is posted), being in the center of the west end line of said claim; thence northeasterly 300 feet to a post and monument, being the northwest corner of said claim; thence southeasterly 1200 feet to a post and monument, being at the northeast corner of said claim; thence southwesterly 300 feet to a monument of stones at the center of the east end of said claim; thence southwesterly 300 feet to a post and monument, being at the southeast corner of said claim; thence northwesterly 1200 feet to a post and monument at the southwest corner of said claim; thence northeasterly 300 feet to the place of beginning.

All done under the provisions of Chapter Six, of Title XXXII, of the Revised Statutes of the United States, and of an Act of the General Assembly of Arizona, entitled "An Act to Revise and Codify the Laws of the Territory of Arizona," approved March 16, 1901.

This is an Amended Location Notice of the The Allies Mining Claim, located by Joseph Waters and C. T. Winwood

on the 25th day of January 1915, and recorded in Book 53 of Records of Mines, at page 284, in the office of the County Recorder of the aforesaid County of Cochise to which reference is hereby made, and this Amended Location Notice is made and posted to correct errors in the description in the said original Location Notice.

Dated and posted on the ground this 6th day of September, 1915.

Joseph Waters
C. T. Winwood

STATE TERRITORY OF ARIZONA,

County of..... ss.

I, *Queen E. Murphy*

County Recorder in and for the County and

Territory aforesaid, do hereby certify that the within instrument was filed for record at..... o'clock,..... M.,

on this..... day of..... SEP 10 1915..... 190..., and duly recorded in Book No.....

of..... Record of Mines..... Records of..... *Book 57*..... County, Arizona, at pages.....

WITNESS my hand and official seal the day and year first above written.

Queen E. Murphy
County Recorder.

107
INDEXED
FILED
1024201
COMPARED

AMENDED
Notice of Location.
LODE CLAIM.

Dated..... 190.....

Filed and Recorded at request of

Oliver J. Knapp

SEP 10 1915 A. D. 190..... M.

at.....


Book *57* Record of Mines

Pages *57*

Queen E. Murphy
County Recorder.

By..... Deputy Recorder.

The H. H. McNeil Co., Printers, Phoenix



This diagram is to give locator a general idea of plan of location under the new law. The Discovery Shaft can be in the center of claim or any distance from either end desired. In the diagram it is placed 500 feet from one end and 1000 feet from the other. Commence description of claim at a center end monument, giving its distance and direction from center of Discovery Shaft; thence bound the claim in either direction. In description be careful to state locality of claim with reference to some natural object, or permanent monument, as will identify the claim.

4-688.

U. S. SURVEYOR-GENERAL'S FINAL CERTIFICATE ON FIELD NOTES.

Department of the Interior,

OFFICE OF U. S. SURVEYOR-GENERAL,

Phoenix, Arizona,

November 23, 1915

I, U. S. Surveyor-General for District of Arizona

do hereby certify that the foregoing transcript of the Field Notes, return and approval of the survey of the mining claim of

JOSEPH WATERS

known as the BELGIUM, THE ALLIES.

situate in WARREN

Mining District, COCHISE County, ARIZONA.

in Section 10 unsur., Township No. 23 S., Range No. 24 E., and

designated as Survey No. 3236, has been correctly copied from the originals on file in

this office; that said Field Notes furnish such an accurate description of said mining claim as will, if incorporated into a patent, serve fully to identify the premises, and that such reference is made therein to natural objects or permanent monuments as will perpetuate and fix the locus thereof.

And I further certify that less than five hundred dollars' worth of labor has been expended or improvements made upon each of said mining claims by claimant or his grantors, and that said improvements consist of, at time of survey, 3 cuts, total value \$150.00

and that no portion of said labor or improvements has been included in the estimate of expenditures upon any other claim.

I further certify that the plat thereof, filed in the U. S. Land Office at Phoenix,

Arizona, is correct and in conformity with the foregoing Field Notes.

Frank S. Ingalls,

United States Surveyor-General for Arizona.

4-687.

SURVEYOR-GENERAL'S CERTIFICATE OF APPROVAL OF FIELD
NOTES AND SURVEY OF MINING CLAIM.

Department of the Interior,

Office of U. S. Surveyor-General,

..... Phoenix, Arizona,

..... November 23, 19 15

I, U. S. Surveyor-General for..... District of Arizona

do hereby certify that the foregoing and hereto attached Field Notes and Return of the Survey of the
Mining Claim of.....

..... JOSEPH WATERS

....., known as the

..... BELGIUM, THE ALLIES.

situate in..... WARREN Mining District,

COCHISE County,..... ARIZONA

in Section..... 10 unsur., Township No. 23 S., Range No. 24 E.

....., designated as Survey No. 3236

executed by..... Ralph L. Motz,, U. S. ~~Deputy~~ Mineral


Surveyor,..... September 15,, 19 15, under my instructions dated

..... September 14,, 19 15, have been critically examined and the necessary cor-

rections and explanations made, and the said Field Notes and Return, and the Survey they describe,

are hereby approved. A true copy of the copy of the location certificate filed by the applicant.. for

survey is included in the field notes.



U. S. Surveyor-General for..... Arizona.

(4-691.)

Certificate of U. S. Surveyor General

AS TO

EXPENDITURES REPORTED AFTER RETURN OF SURVEY OF MINING CLAIM.

I, U. S. Surveyor General for District of Arizona,
do hereby certify that Five Hundred Dollars' worth of labor has been expended or
improvements made by claimant or his grantors, upon ^{or for each of} the mining claim^s of

Joseph Waters

known as the BELGIUM, THE ALLIES,

situate in Warren mining district,

Cochise County, Arizona

in Section 10 Unsur; Township No. 23 S., Range No. 24 E.;

that said improvements consist of, in addition to those reported at
time of survey, 1 cut and tunnel, value \$1004, which is a common
improvement for the benefit and development of both the claims
in this survey, consequently the surveyor's apportionment of
an undivided one-half interest therein, value \$502, to each of
said claims, is approved.

....., and that no portion of said labor or improvements has been
included in the estimate of expenditures upon any other claim. A copy of the report of

Ralph L. Metz, U. S. ~~Deputy~~ Mineral Surveyor, dated
May 16, 1916, is hereto attached.



U. S. Surveyor General for Arizona.

Office of U. S. Surveyor General,
Phoenix, Arizona,

May 17, 1916.

I hereby certify that the value of labor performed and improvements made upon or for the benefit of the claims embraced in Mineral Survey No 3236 by the claimant or his grantors is not less than \$500. for each claim, and that said improvements, in addition to those which were reported at the time of making survey, consist of:-

THE ALLIES.

No.2. Open cut 4.5 x 10 x 18 ft long with tunnel in face 4 x 6 x 95 ft long, both open cut and tunnel bearing N 69° 15' E, the mouth of open cut hrs from Cor No 2 S 24° 58' W 170.6 ft.
Total value \$1004.00
1/2 allotted to this claim \$502.00

BELGIUM.

1/2 of improvement No 2 on The Allies allotted to this claim \$502.00

The tunnel on The Allies lode is started near the west end line and is pointed toward the center of the Belgium and The Allies claim. This tunnel gradually gains depth and will tend to developed both claims equally, and for that reason should be considered as a common improvement.

Dated at Bisbee, Arizona.

May 16th, 1916.

Ralph L. Motz
U.S. Mineral Surveyor.

I, Ralph L. Motz, U. S. Mineral Surveyor for the District of Arizona, first being duly sworn, deposes and say that the above supplemental report is true and correct and that the improvements mentioned therein were made and completed prior to the date of the expiration of the publication of the notice of application for patent to the lands embraced within Mineral Survey No 3236.

Ralph L. Motz
U.S. Mineral Surveyor.

State of Arizona)
County of Cochise) ss.

Subscribed and sworn to by said Ralph L. Motz, before me, a notary public in and for the County of Cochise, State of Arizona, this 15th, day of May 1916. A.D.

JW Row
Notary Public.

My commission expires February 21st, 1920.

UNITED STATES DEPARTMENT OF THE INTERIOR 9605 (942)
BUREAU OF LAND MANAGEMENT M.S. 3236
ARIZONA STATE OFFICE

NOTICE OF CANCELLATION OF MINERAL SURVEY

The Belgium and The Allies lodes, Mineral Survey No. 3236, located in Township 23 South, Range 24 East, Gila and Salt River Meridian, Arizona, are hereby canceled. As of this date, this notice of cancellation will become part of the field notes for Mineral Survey No. 3236, page 17.


This claim has not been filed with the Arizona State Office, Bureau of Land Management, in accordance with Section 314, 90 STAT. 2769, (43 U.S.C. 1744).

This cancellation was necessitated to clear the record.

The Mineral Survey Plat should be noted as follows:

"Belgium and The Allies lodes, M.S. 3236 were canceled April 29, 1996, by memo 9605 (942) M.S. 3236 which is now a part of the original field notes."

April 29, 1996
Date


Acting Chief Cadastral Surveyor of Arizona