

Claims	M & B Desc.	Improvements	Loc. Notices
Gov. Taft	Pg. 26	Pg.	<u>Red</u> Pg.
Keystone	1	45	22
Keystone No. 1	2	36	1
" 2	3	37	2
" 3	4	37	3
" 4	5	38	4
" 5	7	38	5
" 6	8	38	6
" 7	9	39	7
" 8	10	39	8
" 9	11	39	9
" 10	12	40	10
" 11	14	40	11
" 12	15	41	12
" 13	16	41	13
" 14	17	42	14
" 15	18	42	15
" 16	19	42	16
" 17	20	43	17
" 18	22	43	18
" 19	23	44	19
" 21	24	44	20
Merriam	31	44	21
Merritt	27	45	26
Perplexity	29	45	24
		45	23

MINERAL SURVEY No. 3346

LOT No.

Arizona Land District.

FIELD NOTES

OF THE SURVEY OF THE MINING CLAIM OF

HARRY WRIGHT

KNOWN AS THE
KEYSTONE, KEYSTONE NO. 1, KEYSTONE NO. 2, KEYSTONE NO. 3, KEYSTONE NO. 4,
KEYSTONE NO. 5, KEYSTONE NO. 6, KEYSTONE NO. 7, KEYSTONE NO. 8, KEYSTONE NO. 9,
KEYSTONE NO. 10, KEYSTONE NO. 11, KEYSTONE NO. 12, KEYSTONE NO. 13,
KEYSTONE NO. 14, KEYSTONE NO. 15, KEYSTONE NO. 16, KEYSTONE NO. 17,
KEYSTONE NO. 18, KEYSTONE NO. 19, KEYSTONE NO. 21, GOV. TAFT, MERRITT,
PERPLEXITY, MERRIAM Lodes Copper Mountain Mining District,

Greenlee County, Arizona

Sections 5, 7, 8, 9, 10, 11, 12, 13, Township 4 South, Range 29 E., G. & S. R. B. & M.

Surveyed under instructions dated October 4, 1916.

by E. T. Morton

U. S. Mineral Surveyor.

Claim located see location notices, 19

Survey commenced October 18, 1916.

Survey completed November 5, 1916.

Address of claimant Hampton & Arnold Attys.,
Phoenix, Arizona.

DATES OF AMENDED LOCATIONS.

1.

Feet SURVEY NO. 3346.

Keystone lode.

Beginning at Cor. No. 1.

A cross (x) K-1-3346 chiseled on quartzite bedrock, with a mound of stones alongside, whence

S. E. Cor. Sec. 12, T. 4 S., R. 28 E., G. & S. R. B. & M. bears S.73°18'W. 3160.1 ft.

Thence N.55°06'E.

106.13 Intersect line 4-1 Keystone No. 19 lode of this survey at S.86°59'W. 964.56 ft. from Cor. No. 4.

1242.08 Cor. No. 3 Keystone No. 19 lode of this survey, also intersect line 3-4 Keystone No. 18 lode of this survey at S.86°59'W. 964.56 ft. from Cor. No. 3.

1480 Intersect gulch, course southeast.

1500 To Cor. No. 2.

Identical with Cor. No. 4 Sur. No. 2859 Arizona No. 2 lode.

A pine post, in place, 4 ins. square, 3 ft. high, with a mound of stones scribed K-2-3346.

No bearings available.

Thence S.34°37'E.

100.88 Intersect gulch, course southeast.

159.95 Intersect line 3-4 Keystone No. 18 lode of this survey at S.86°59'W. 661.74 ft. from Cor. No. 3.

300 Northeast end center of the location and lode.

480 Intersect gulch, course southwest.

600 To Cor. No. 3.

Identical with Cors. Nos. 3, 4 and 2, Sur. No. 2859, Arizona No. 2. and Arizona No. 1 lodes and Keystone No. 1 lode of this survey respectively.

A pine post, in place, 4 ins. square, 3 ft. high, with a mound of stones scribed K-1-2-K-3-3346.

No bearings available.

Feet

Thence S.55°06'W.

feet

100 Intersect gulch, course south.

1500 To Cor. No. 4.

Identical with Cor. No. 1 Keystone No. 1 lode of this survey.

A pine post, in place, 4 ins. square, 3 ft. high, with

a mound of stones scribed K 1-1-K-4-3346.

No bearings available.

Thence N.34°37'W.

300 Southwest end center of the location and lode.

600 To Cor. No. 1, the place of beginning.

Keystone No. 1 lode.

Beginning at Cor. No. 1.

Identical with Cor. No. 4 Keystone lode of this survey

heretofore described, whence

S. E. Cor. Sec. 12, T. 4 S., R. 28 E., G. & S. R. B.

& M. bears S82°59'W. 3393.0 ft.

No other bearings available.

Thence N. 55°06'E.

1400 Intersect gulch, course south.

1500 To Cor. No. 2.

Identical with Cors. Nos. 3, 4 and 3, Sur. No. 2859,

Arizona No. 2 and Arizona No. 1 lodes and Keystone

lode of this survey, respectively, heretofore described.

Thence S.34°37'E.

300 Northeast end center of the location and lode.

600 To Cor. No. 3.

Identical with Cor. No. 3, Sur. No. 2859, Arizona No.

1 lode.

A pine post, in place, 4 ins. square, 3 ft. high, with

a mound of stones scribed K 1-3-3346.

No bearings available.

Feet.	Thence S.55°06'W.
235	Intersect gulch, course southwest.
1500	To Cor. No. 4. A pine post, in place, 4 ins. square, 3 ft. high, with a mound of stones scribed K 1-4-3346. No bearings available.
	Thence N.34°37'W.
250	Intersect gulch, course southwest.
300	Southwest end center of the location and lode.
600	To Cor. No. 1, the place of beginning. Keystone No. 2 lode. Beginning at Cor. No. 1. On line 1-2 Sur. No. 3175 Confidence lode at S1°31'W. 70.55' ft. from Cor. No. 1. A pine post, in place, 4 ins. square, 3 ft. high, with a mound of stones scribed K 2-1-3346, whence N. E. Cor. Sec. 12, T. 4 S., R. 28 E., G. & S. R. B. & M. bears N.86°52'W. 3198.3 ft. No other bearings available.
	Thence N.86°59'E.
1247.91	Intersect lines 4-1 and 3-4 Surs. Nos. 1868 and 3019 Martha and Guadalupe lodes at N.3°11'W 0.66 ft. from Cors. Nos. 4 and 3 respectively.
1270	Intersect gulch, course southeast.
1500	To Cor. No. 2. On lines 2-3 and 4-1 Sur. No. 3019 Guadalupe lode and Keystone No. 5 lode of this survey at N.86°50'E. 252.09 ft. and S.1°31'W. 2.75 ft. from Cors. Nos. 3 and 1 respectively. A pine post, in place, 4 ins. square, 3 ft. high, with a mound of stones scribed K 2-2-3346. No bearings available.
	Thence S.1°31'W.
264.72	East end center of the location and lode.

Feet.	
529.45	<p>To Cor. No. 3.</p> <p>Identical with Cors. Nos. 4, 1 and 2 Keystone No. 5, Keystone No. 4 and Keystone No. 3 lodes of this survey respectively.</p> <p>A pine post, in place, 4 ins. square, 3 ft. high, with a mound of stones scribed K 5-4-K 4-1-K 3-2-K 2-3-3346.</p> <p>No bearings available.</p>
50	<p>Thence S.86°59'W.</p>
1500	<p>Intersect gulch, course southwest.</p>
1500	<p>To Cor. No. 4.</p> <p>Identical with Cors. Nos. 1, 2 and 1 Sur. No. 3175 Black Boy and Confidence lodes and Keystone No. 3 lode of this survey respectively.</p> <p>A pine post, in place, 4x6 ins., 3 ft. high, with a mound of stones scribed K 3-1-K 2-4-3346.</p> <p>No bearings available.</p> <p>Thence N.1°31'E.</p>
264.72	<p>West end center of the location and lode.</p>
524.77	<p>Intersect line 3-4 Sur. No. 1868 Martha lode at S.86°48'W. 1248.48 ft. from Cor. No. 4.</p>
529.45	<p>To Cor. No. 1, the place of beginning.</p> <p>Keystone No. 3 lode.</p> <p>Beginning at Cor. No. 1.</p> <p>Identical with Cors. Nos. 1, 2 and 4 Sur. No. 3175 Black Boy and Confidence lodes and Keystone No. 2 lode of this survey, respectively, heretofore described, whence N. E. Cor. Sec. 12, T. 4 S., R. 28 E., G. & S. R. B. & M. bears N.77°31'W. 3256.6 ft.</p> <p>Thence N.86°59'E.</p>
1450	<p>Intersect gulch, course southwest.</p>
1500	<p>To Cor. No. 2.</p> <p>Identical with Cors. Nos. 3, 4 and 1 Keystone No. 2,</p>

Feet	Keystone No. 5 and Keystone No. 4 lodes of this survey, respectively, heretofore described.
	Thence S.1°31'W.
300	East end center of the location and lode.
375	Intersect gulch, course southeast.
600	To Cor. No. 3.
	Identical with Cor. No. 4 Keystone No. 4 lode of this survey, also on line 2-3 Keystone No. 7 lode of this survey at S.86°59'W. 490.7 ft. from Cor. No. 3.
	A pine post, in place, 4 ins. square, 3 ft. high, with a mound of stones scribed K 4-4-K 3-3-3346, whence A cross (x) and B R 4-3-3346 chiseled on granite face 2x10 ft. bears S.68°16'W. 12.8 ft.
	Thence S.86°59'W.
1009.3	Cors. Nos. 2 and 3 Keystone No.7 and Keystone No. 8 lodes of this survey respectively.
1500	To Cor. No. 4.
	Identical with Cor. No. 2 Sur. No. 3175 Black Boy lode, also on line 2-3 Keystone No. 8 lode of this survey.
	A pine post, in place, 4x6 ins., 3 ft. high, with a mound of stones scribed K 3-4-3346.
	No bearings available.
	Thence N.1°31'E.
300	West end center of the location and lode.
600	To Cor. No. 1, the place of beginning.
	Keystone No. 4 lode.
	Beginning at Cor. No. 1.
	Identical with Cors. Nos. 2, 3 and 4 Keystone No. 3, Keystone No. 2 and Keystone No. 5 lodes of this survey, respectively heretofore described, whence N. E. Cor. Sec. 12, T. 4 S., R. 28 E., G. & S. R. B. & M. bears N.82°23'W. 4719 ft.

	Thence N.86°59'E.
1500	To Cor. No. 2. Identical with Cor. No. 3 Keystone No. 5 lode of this survey, also on line 4-1 Perplexity lode of this survey at S.1°31'W. 426.26 ft. from Cor. No. 1. A pine post, in place, 4 ins. square, 3 ft. high, with a mound of stones scribed K 5-3-K 4-2-3346, whence A cross (x) and B R 3-2-3346 chiseled on quartz porphyry bedrock 10x20 ft. sloping west bears N.86°59'E. 7.1 ft. Thence S.1°31'W.
300	East end center of the location and lode.
600	To Cor. No. 3. Identical with Cor. No. 4 Perplexity lode of this survey, also on line 2-3 Keystone No. 6 lode of this survey at S.86°59'W. 490.7 ft. from Cor. No. 3. A pine post, in place, 4 ins. square, 3 ft. high, with a mound of stones scribed P 4-K 4-3-3346, whence A cross (x) and B R 4-3-3346 chiseled on quartzite 6x14 ft. facing southwest bears N.1°31'E. 6.4 ft. Thence S.86°59'W.
674.3	Intersect gulch, course southwest.
1009.3	Cors. Nos. 2 and 3 Keystone No. 6 and Keystone No.7 lodes of this survey respectively.
1400	Intersect gulch, course southeast.
1500	To Cor. No. 4. On line 2-3 Keystone No. 7 lode of this survey. Identical with Cor. No. 3 Keystone No. 3 lode of this survey heretofore described, Thence N.1°31'E.
225	Intersect gulch, course southeast.
300	West end center of the location and lode.
600	To Cor. No. 1, the place of beginning.

Feet.	
	<p>Keystone No. 5 lode.</p> <p>Beginning at Cor. No. 1.</p> <p>A pine post, in place, 4 ins. square, 3 ft. high, with a mound of stones scribed K 5-1-3346, whence N. E. Cor. Sec. 12, T. 4 S., R. 28 E., G. & S. R. B. & M. bears N.88°52'W. 4692.4 ft.</p> <p>No other bearings available.</p> <p>Thence N.86°59'E.</p>
1045.12	<p>Intersects lines 4-1 and 2-3 Sur. No. 3019 Sphinx and Guadalupe lodes and the north side line of Pepa lode uns. at N.0°06'W. 486 ft. and S.86°50'W. 32.27 ft. and N.86°50'E. 489.7 ft. from Cors. Nos. 4 and 2 and the N. W. Cor. respectively. Line 4-1 said Sphinx lode intersects the south side line Pepa lode, unsurveyed, at S.0°06'E. 452.71 ft. from this point.</p>
1500	<p>To Cor. No. 2.</p> <p>A pine post, in place, 4 ins. square, 3 ft. high, with a mound of stones scribed K 5-2-3346.</p> <p>No bearings available.</p> <p>Thence S.1°31'W.</p>
105.94	<p>Cor. No. 1 Perplexity lode of this survey.</p>
266.1	<p>East end center of the location and lode.</p>
325.45	<p>Intersect line 3-4 Sur. No.3019 Sphinx lode at N.67°28'E.</p>
481.57	<p>ft. from Cor. No. 4, 381.31 ft. from the intersection of said line with the south side line of the Pepa lode, unsurveyed.</p>
452.32	<p>Intersect south side line Pepa lode uns. at N.86°50'E.</p>
907.68	<p>ft. from the southwest corner, 349.38 ft. from intersection of said line with line 3-4 Survey No. 3019, Sphinx lode, and 442.18 ft. from its intersection with line 4-1 said Sphinx lode. N.W. Cor. said Pepa lode brs. N. 3°10'W. 452 ft. from S.W. Cor. thereof.</p>
532.2	<p>To Cor. No. 3.</p>
	<p>Online 4-1 Perplexity lode of this survey at N.1°31'E.</p> <p>600 ft. from Cor. No. 4.</p> <p>Identical with Cor. No. 2 Keystone No. 4 lode of this survey heretofore described.</p> <p>Thence S.86°59'W.</p>
1500	<p>To Cor. No. 4.</p>
	<p>Identical with Cors. Nos. 1, 2 and 3 Keystone No. 4, Keystone No. 3 and Keystone No. 2 lodes of this sur-</p>

Feet.	vey respectively heretofore described.
	Thence N.1°31'E.
266.1	West end center of the location and lode.
529.45	Cor. No. 2 Keystone No. 2 lode of this survey also
	intersect line 2-3 Sur. No. 3019 Guadalupe lode at
	S.86°50'W. 1077.61 ft. from Cor. No. 2.
532.2	To Cor. No. 1, the place of beginning.
	Keystone No. 6 lode.
	Beginning at Cor. No. 1.
	Identical with Cors. Nos. 2, 3 and 4, Keystone No. 10,
	Keystone No. 11 and Keystone No. 7 lodes of this survey
	respectively.
	A pine post, in place, 4 ins. square, 3 ft. high, with
	a mound of stones scribed, K 10-2-K 11-3-K 7-4-K 6-1-3346,
	whence
	The E. 1/4 Cor. Sec. 12, T. 4 S., R. 28 E., G. & S. R.
	B. & M. bears S.80°47'W. 5253.2 ft.
	No other bearings available.
	Thence N.3°01'W.
300	West end center of the location and lode.
400	Intersect gulch, course southwest.
600	To Cor. No. 2.
	Identical with Cor. No. 3 Keystone No. 7 lode of this
	survey, also on line 3-4 Keystone No. 4 lode of this
	survey.
	A pine post, in place, 4 ins. square, 3 ft. high, with
	a mound of stones scribed K 7-3-K 6-2-3346, whence
	A cross (x) and B R 3-2-3346 chiseled on granite face
	exposed 2x7 ft. facing southwest bears S.86°59'W. 3.5 ft.
	Thence N. 86°59'E.
335	Intersect gulch, course southwest.
1009.3	Cors. Nos. 3 and 4 Keystone No. 4 and Perplexity lodes
	of this survey respectively.
1500	To Cor. No. 3.

Feet.	On line 3-4 Perplexity lode of this survey.
300	Alpine post, in place, 4 ins. square, 3 ft. high with a mound of stones scribed K 6-3-3346.
	No bearings available.
	Thence S. 3° 01' E.
300	East end center of the location and lode.
600	To Cor. No. 4.
	Identical with Cor. No. 3 Keystone No. 10 lode of this survey.
	A pine post, in place, 4 ins. square, 3 ft. high, with a mound of stones scribed K 10-3- K 6-4-3346.
	No bearings available.
	Thence S. 86° 59' W.
1500	To Cor. No. 1, the place of beginning.
	Keystone No. 7 lode.
	Beginning at Cor. No. 1.
	Identical with Cors. Nos. 2, 3 and 4, Keystone No. 11, Keystone No. 12 and Keystone No. 8 lodes of this survey respectively.
	A pine post, in place, 4 ins. square, 3 ft. high, with a mound of stones scribed, K 11-2- K 12-3- K 8-4- K 7-1-3346, whence
	The E. 1/4 Cor. Sec. 12, T. 4 S., R. 28 E., G. & S.
	R. B. & M. bears S. 78° 20' W. 3765.4 ft.
	No other bearings available.
	Thence N. 3° 01' W.
300	West end center of the location and lode.
600	To Cor. No. 2.
	Identical with Cor. No. 3 Keystone No. 8 lode of this survey, also on line 3-4 Keystone No. 3 lode of this survey.
	A pine post, in place, 4 ins. square, 3 ft. high, with a mound of stones scribed K 8-3- K 7-2-3346, whence

Feet. A cross (x) and B. R. 3-2-3346 chiseled on quartzite bedrock 12x15 ft. facing west bears N.12°38'W. 12.7 ft.

Thence N.86°59'E.

1009.3 Cors. Nos. 3 and 4 Keystone No. 3 and Keystone No. 4 lodes of this survey respectively.

1109.3 Intersect gulch, course southeast.

1500 To Cor. No. 3.

On line 3-4 Keystone No. 4 lode of this survey. Identical with Cor. No. 2 Keystone No. 6 lode of this survey heretofore described.

Thence S.3°01'E.

200 Intersect gulch, course southwest.

300 East end center of the location and lode.

600 To Cor. No. 4.

Identical with Cors. Nos. 1, 2 and 3 Keystone No. 6, Keystone No. 10 and Keystone No. 11 lodes of this survey respectively heretofore described.

Thence S.86°59'W.

560 Intersect gulch, course southwest.

1500 To Cor. No. 1, the place of beginning.

Keystone No. 8 lode.

Beginning at Cor. No. 1.

Identical with Cors. Nos. 2, 3 and 4 Keystone No. 12, Keystone No. 13 and Keystone No. 9 lodes of this survey respectively.

A pine post, in place, 4 ins. square, 3 ft. high, with a mound of stones scribed K 12-2- K 13-3- K 9-4- K 8-1-3346, whence

The E. $\frac{1}{2}$ Cor. Sec. 12, T. 4 S., R. 28 E., G. & S. R. B. & M. bears S.72°41'W. 2293.6 ft.

No other bearings available.

Thence N.3°01'W.

11
SI

Feet.	
300	West end center of the location and lode.
575.92	Intersect line 2-3 Sur. No. 3175 Black Boy lode at S.85°37'W. 1009.58 ft. from Cor. No. 2.
690	To Cor. No. 2. Identical with Cor. No. 3 Keystone No. 9 lode of this survey. A pine post, in place, 4 ins. square, 3 ft. high, with a mound of stones scribed K 9-3- K 8-2-3346, whence A cross (x) and B R 3-2-3346 chiseled on quartzite face 3x20 ft. bears S.86°59'W. 57.1 ft. Thence N.86°59'E.
595	Intersect gulch, course southeast.
1009.3	Cors. Nos. 2 and 4, Sur. No. 3175, Black Boy lode and Keystone No. 3 lode of this survey respectively.
1500	To Cor. No. 3. On line 3-4 Keystone No. 3 lode of this survey. Identical with Cor. No. 2 Keystone No. 7 lode of this survey heretofore described. Thence S.3°01'E.
300	East end center of the location and lode.
600	To Cor. No. 4. Identical with Cors. Nos. 1, 2 and 3 Keystone No. 7, Keystone No. 11 and Keystone No. 12 lodes of this survey respectively heretofore described. Thence S.86°59'W.
480	Intersect gulch, course southeast.
1500	To Cor. No. 1, the place of beginning. Keystone No. 9 lode. Beginning at Cor. No. 1. Identical with Cor. No. 2 Keystone No. 13 lode of this survey. A pine post, in place, 4 ins. square, 3 ft. high, with

Feet.	
	<p>a mound of stones scribed K 13-2- K 9-1-3346, whence The E. 1/4 Cor. Sec. 12, T. 4 S., R. 28 E., G. & S. R. B. & M. bears S.48°52'W. 918.3 ft. A cross (x) and B R 2-1-3346 chiseled on quartzite face 2x3 ft. bears S.68°07'E. 10.6 ft.</p> <p style="text-align: center;">Thence N.3°01'W.</p>
300	West end center of the location and lode.
600	<p>To Cor. No. 2. A pine post, in place, 4 ins. square, 3 ft. high, with a mound of stones scribed K 9-2-3346.</p> <p>No bearings available.</p> <p style="text-align: center;">Thence N.86°59'E.</p>
287.91	Intersect line 3-4 Keystone No. 17 lode of this survey at S.89°11'W. 851.62 ft. from Cor. No. 3.
1141.49	Intersect lines 3-4 and 2-3 Sur. No. 3175 Black Boy lode and Keystone No. 17 lode of this survey at N.1°31'E. 32.8 ft. from Cors. Nos. 3 and 3 respectively.
1500	<p>To Cor. No. 3. Identical with Cor. No. 2 Keystone No. 8 lode of this survey heretofore described.</p> <p style="text-align: center;">Thence S.3°01'E.</p>
24.08	Intersect line 2-3 Sur. No. 3175 Black Boy lode at N.85°37'E. 361.22 ft. from Cor. No. 3.
300	East end center of the location and lode.
600	<p>To Cor. No. 4. Identical with Cors. Nos. 1, 2 and 3 Keystone No. 8, Keystone No. 12, and Keystone No. 13 lodes of this survey respectively heretofore described.</p> <p style="text-align: center;">Thence S.86°59'W.</p>
1500	To Cor. No. 1, the place of beginning.
	Keystone No. 10 lode.

Feet.

Beginning at Cor. No. 1.

On line 1-2 Keystone No. 14 lode of this survey.

Identical with Cor. No. 4 Keystone No. 11 lode of this survey.

A pine post, in place, 4 ins. square, 3 ft. high, with a mound of stones scribed K 11-4- K 10-1-3346, whence

The E. 1/4 Cor. Sec. 12, T. 4 S., R. 28 E., G. & S.

R. B. & M. bears S. 87°21'W. 5222.7 ft.

A cross (x) and B R 4-1-3346 chiseled on sandstone bed-rock 10x30 ft. sloping west bears N.3°01'W. 24.7 ft.

Thence N.3°01'W.

300 West end center of the location and lode.

600 To Cor. No. 2.

Identical with Cors. Nos. 3, 4 and 1, Keystone No. 11, Keystone No. 7 and Keystone No.6 lodes of this survey respectively heretofore described.

Thence N.86°59'E.

1500 To Cor. No. 3.

Identical with Cor. No. 4 Keystone No. 6 lode of this survey heretofore described.

Thence S.3°01'E.

94.43 Intersect line 4-1 Sur. No. 2859 Palo Verde lode at N.55°06'E. 1471.15 ft. from Cor. No. 4.

300 East end center of the location and lode.

600 To Cor. No. 4.

A pine post, in place, 4 ins. square, 3 ft. high, with a mound of stones scribed K 10-4-3346, whence

A cross (x) and B R 4-3346 chiseled on quartzite bed-rock 5x25 ft. facing west bears N.3°01'W. 5.15 ft.

Thence S.86°59'W.

812.76 Intersect line 4-1 Sur. No. 2859 Palo Verde lode at N.55°06'E. 513.98 ft. from Cor. No. 4.

Feet. 942.76	Intersect gulch, course south.
1500	To Cor. No. 1, the place of beginning.
	<p style="text-align: center;">Keystone No. 11 lode.</p>
	Beginning at Cor. No. 1.
	On line 1-2 Keystone No. 15 lode of this survey.
	Identical with Cor. No. 4 Keystone No. 12 lode of this survey.
	A pine post, in place, 4 ins. square, 3 ft. high, with a mound of stones scribed K 12-4- K 11-1-3346, whence The E. 1/4 Cor. Sec. 12, T. 4 S., R. 28 E., G. & S. R. B. & M. bears S.87°30'W. 3722.7 ft.
	No other bearings available.
	<p style="text-align: center;">Thence N.3°01'W.</p>
300	West end center of the location and lode.
600	To Cor. No. 2.
	Identical with Cors. Nos. 3, 4 and 1, Keystone No. 12, Keystone No. 8 and Keystone No. 7 lodes of this survey respectively heretofore described.
	<p style="text-align: center;">Thence N.86°59'E.</p>
940	Intersect gulch, course southwest.
1500	To Cor. No. 3.
	Identical with Cors. Nos. 4, 1 and 2, Keystone No. 7, Keystone No. 6 and Keystone No. 10 lodes of this survey respectively heretofore described.
	<p style="text-align: center;">Thence S.3°01'E.</p>
300	East end center of the location and lode.
600	To Cor. No.4.
	On line 1-2 Keystone No. 14 lode of this survey.
	Identical with Cor. No. 1 Keystone No. 10 lode of this survey heretofore described.
	<p style="text-align: center;">Thence S.86°59'W.</p>

Feet.
662.76 Cors. Nos. 1 and 2 Keystone No. 14 and Keystone No. 15
lodes of this survey respectively.

667 Intersect gulch, course southeast.

1500 To Cor. No. 1, the place of beginning.
Keystone No. 12 lode.
Beginning at Cor. No. 1.
On line 1-2 Keystone No. 16 lode of this survey.
Identical with Cor. No. 4 Keystone No. 13 lode of this
survey.

A pine post, in place, 4 ins. square, 3 ft. high, with
a mound of stones scribed K 13-4-K 12-1-3346, whence
The E. 1/4 Cor. Sec. 12, T. 4 S., R. 28 E., G. & S. R.
B. & M. bears S.87°50' W. 2222.8 ft.

A cross (x) and B R 4-1-3346 chiseled on quartzite
outcrop 2x3 ft. facing west bears N.56°50'E. 31.65 ft.

Thence N.3°01'W.

300 West end center of the location and lode.

600 To Cor. No. 2.
Identical with Cors. Nos. 3, 4 and 1, Keystone No. 13,
Keystone No. 9 and Keystone No. 8 lodes of this sur-
vey respectively heretofore described.

Thence N.86°59'E.

1020 Intersect gulch, course southeast.

1500 To Cor. No. 3.
Identical with Cors. Nos. 4, 1 and 2, Keystone No. 8,
Keystone No. 7 and Keystone No. 11 lodes of this sur-
vey respectively heretofore described.

Thence S.3°01'E.

300 East end center of the location and lode.

600 To Cor. No. 4.
On line 1-2 Keystone No. 15 lode of this survey.
Identical with Cor. No. 1 Keystone No. 11 lode of this

Feet.	survey heretofore described.
	Thence S.86°59'W.
150	Intersect gulch, course southeast.
512.76	Cors. Nos. 1 and 2 Keystone No. 15 and Keystone No. 16 lodes of this survey respectively.
1500	To Cor. No. 1, the place of beginning.
	Keystone No. 13 lode.
	Beginning at Cor. No. 1.
	A pine post, in place, 4 ins. square, 3 ft. high, with a mound of stones scribed K 13-1-3346, whence
	The E. 1/4 Cor. Sec. 12, T. 4 S., R. 28 E., G. & S. R. B. & M. bears S.89°37'W. 723.3 ft.
	A cross (x) and B R 1-3346 chiseled on quartzite bed-rock 2x3 ft. bears N.42°19'E. 18.5 ft.
	Thence N.3°01'W.
300	West end center of the location and lode.
600	To Cor. No. 2.
	Identical with Cor. No. 1 Keystone No. 9 lode of this survey heretofore described.
	Thence N.86°59'E.
1500	To Cor. No. 3.
	Identical with Cors. Nos. 4, 1 and 2 Keystone No. 9, Keystone No. 8 and Keystone No. 12 lodes of this survey respectively heretofore described.
	Thence S.3°01'E.
300	East end center of the location and lode.
600	To Cor. No. 4.
	On line 1-2 Keystone No. 16 lode of this survey.
	Identical with Cor. No. 1, Keystone No. 12 lode of this survey heretofore described.

Feet.	Thence S. 86°59'W.
317.7	Cor. No. 1, Keystone No. 16 lode of this survey.
1500	To Cor. No. 1, the place of beginning.
	Keystone No. 14 lode.
	Beginning at Cor. No. 1.
	On line 4-1 Keystone No. 11 lode of this survey.
	Identical with Cor. No. 2 Keystone No. 15 lode of this survey.
	A pine post, in place, 4 ins. square, 3 ft. high, with a mound of stones scribed K 15-2- K 14-1-3346, whence The E. 1/4 Cor. Sec 12, T. 4 S., R. 28 E., G. & S. R. B. & M. bears S.87°24'W. 4559.9 ft.
	A cross (x) and B R 2-1-3346 chiseled on quartzite outcrop 3x10 ft. bears N.86°59'E. 7.0 ft.
	Thence N.86°59'E.
662.76	Cours.Nos. 4 and 1 Keystone No. 11 and Keystone No. 10 lodes of this survey respectively.
1220	Intersect gulch, course southwest.
1350	To Cor. No. 2.
	On lines 4-1 and 4-1 Sur. No. 2859 Palo Verde lode, and Keystone No. 10 lode of this survey at N.55°06'E.
	513.93 ft. and N.86°59'E. 687.24 ft. from Cours. Nos. 4 and 1 respectively.
	A pine post, in place, 4 ins. square, 3 ft. high, with a mound of stones scribed K 14-2-3346.
	No bearings available.
	Thence S.3°01'E.
300	East end center of the location and lode.
600	To Cor. No. 3.
	A pine post, in place, 4 ins. square, 3 ft. high, with a mound of stones scribed K 14-3-3346, whence
	A cross (x) and B R 3-3346 chiseled on granite outcrop 5 ft. high facing north bears S.3°01'E. 1.95 ft.

Feet.	Thence S.86°59'W.
234.33	Intersect lines 3-4 and 1-2 Sur. No. 2859 Palo Verde and Arizona No. 2 lodes at S.34°37'E. 385.71 ft. from Cors. Nos. 4 and 1 respectively.
800	Intersect gulch, course southwest.
964.56	Cor. No. 2 Keystone No. 18 lode of this survey, also intersect line 4-1 Sur. No. 2859 Arizona No. 2 lode at S.55°06'W. 621.97 ft. from Cor. No. 1.
1350	To Cor. No. 4. On line 1-2 Keystone No. 18 lode of this survey. Identical with Cor. No. 3 Keystone No. 15 lode of this survey. A pine post, in place, 4 ins. square, 3 ft. high, with a mound of stones scribed K 15-3- K 14-4-3346, whence A cross (x) and B R 3-4-3346 chiseled on quartzite outcrop facing south 2x8 ft. bears S.41°30'E. 30.65 ft.
300	West end center of the location and lode. Thence N.3°01'W.
600	To Cor. No. 1, the place of beginning. Keystone No. 15 lode. Beginning at Cor. No. 1. On line 4-1 Keystone No. 12 lode of this survey. Identical with Cor. No. 2 Keystone No. 16 lode of this survey. A pine post, in place, 4 ins. square, 3 ft. high, with a mound of stones scribed K 16-2- K 15-1-3346, whence The E. 1/4 Cor. Sec. 12, T. 4 S., R. 28 E., G. & S. R. B. & M. bears S.87°35'W. 3209.9 ft. No other bearings available.
362.76	Intersect gulch, course southeast. Thence N.86°59'E.
512.76	Cors. Nos. 4 and 1 Keystone No. 12 and Keystone No. 11 lodes of this survey respectively.

Feet.	
1345	Intersect gulch, course south.
1350	To Cor. No. 2.
	On line 4-1 Keystone No. 11 lode of this survey.
	Identical with Cor. No. 1 Keystone No. 14 lode of this survey heretofore described.
	Thence S.3°01'E.
300	East end center of the location and lode.
600	To Cor. No. 3.
	On line 1-2 Keystone No. 18 lode of this survey.
	Identical with Cor. No. 4 Keystone No. 14 lode of this survey heretofore described.
	Thence S.86°59'W.
669.56	Intersect gulch, course southeast.
1114.56	Corsi. Nos. 1 and 2 Keystone No. 18 and Keystone No. 21 lodes of this survey respectively.
1350	To Cor. No. 4, identical with Cor. No. 3 Keystone No. 16 lode of this survey.
	On line 1-2 Keystone No. 21 lode of this survey.
	A pine post, in place, 4 ins. square, 3 ft. high, with a mound of stones scribed K 16-3- K 15-4-3346.
	No bearings available.
	Thence N.3°01'W.
300	West end center of the location and lode.
600	To Cor. No. 1, the place of beginning.
	Keystone No. 16 lode.
	Beginning at Cor. No. 1.
	On line 4-1 Keystone No. 13 lode of this survey.
	A pine post, in place, 4 ins. square, 3 ft. high, with a mound of stones scribed K 16-1-3346, whence
	The E. 1/4 Cor. Sec. 12, T.4 S., R. 28 E., G. & S.
	R. B & M. bears S.87°59'W. 1905.1 ft.
	No other bearings available.

Feet.	
	Thence N.86°59'E.
317.7	Cors. Nos. 4 and 1, Keystone No. 13 and Keystone No. 12
	lodes of this survey respectively.
1304.9	To Cor. No. 2.
	On line 4-1 Keystone No. 12 lode of this survey.
	Identical with Cor. No. 1, Keystone No. 15 lode of this
	survey heretofore described.
	Thence S.3°01'E.
300	East end center of the location and lode.
600	To Cor. No. 3.
	On line 1-2 Keystone No. 21 lode of this survey.
	Identical with Cor. No. 4 Keystone No. 15 lode of this
	survey heretofore described.
	Thence S.86°59'W.
1183.68	Cor. No. 1 Keystone No. 21 lode of this survey, also
	intersect the east end line of Copper Plate No. 5 uns.
	at S.34°57'E. 229.18 ft. from the northeast corner.
1304.9	To Cor. No. 4.
	A pine post, in place, 4 ins. square, 3 ft. high, with
	a mound of stones scribed K 16-4-3346, whence
	A cross (x) and B R 4-3346 chiseled on quartzite 4x5
	ft. facing northwest bears S.66°03'E. 2.45 ft.
	Thence N.3°01'W.
194.5	Northeast corner Copper Plate No. 5 lode uns.
300	West end center of the location and lode.
600	To Cor. No. 1, the place of beginning.
	Keystone No. 17 lode.
	Beginning at Cor. No. 1.
	On line 1-2 Sur. No.3175 Gramercy lode at N.1°31'E.
	151.3 ft. from Cor. No. 2.
	Identical with Cor. No. 3 Sur. No. 3175 Keystone
	lode.

Feet.

A pine post, in place, 4 x 6 ins., 3 ft. high with
a mound of stones scribed K 17-1-3346, whence
The N. E. Cor. Sec. 12, T. 4 S., R. 28 E., G. & S. R. B.
& M. bears N.23°26'W. 904.2 ft.
A cross (x) and B R 1-3346 chiseled on quartzite bed-
rock 2x2 ft. flush with surface bears N.1°31'E. 3.4 ft.

Thence N89°11'E.

1453.1

To Cor. No. 2.

Identical with Cors. Nos. 2, 3 and 4 Sur. No. 3175,
Keystone, Confidence and Black Boy lodes respectively.
A pine post, in place, 4x6 ins., 3 ft. high, with
a mound of stones scribed K 17-2-3346.
No bearings available.

Thence S.1°31'W.

300

East end center of the location and lode.

567.2

Intersect line 2-3 Keystone No. 9 lode of this survey,
at N.86°59'E. 1141.49 ft. from Cor. No. 2.

600

To Cor. No. 3.

Identical with Cor. No. 3 Sur. No. 3175 Black Boy lode.
A pine post, in place, 4x6 ins., 3 ft. high, with
a mound of stones scribed K 17-3-3346.
No bearings available.

Thence S.89°11'W.

851.62

Intersect line 2-3 Keystone No. 9 lode of this survey
at N.86°59'E. 287.91 ft. from Cor. No. 2.

1453.1

To Cor. No. 4.

A pine post, in place, 4 ins. square, 3 ft. high, with
a mound of stones scribed K 17-4-3346.
No bearings available.

Thence N.1°31'E.

300

West end center of the location and lode.

Feet.	
448.7	Cor. No. 2 Sur. No. 3175 Gramercy lode.
600	To Cor. No. 1, the place of beginning. Keystone No. 18 lode. Beginning at Cor. No. 1. On line 3-4 Keystone No. 15 lode of this survey. Identical with Cor.No. 2 Keystone No. 21 lode of this survey. A pine post, in place, 4 ins. square, 3 ft. high, with a mound of stones scribed K 21-2- K 18-1-3346, whence The E. 1/4 Cor. Sec. 12, T. 4 S., R. 28 E., G. & S. R. B. & M. bears N.82°36'W. 3502.9 ft. A cross (x) and B R 2-1-3346 chiseled on quartzite bedrock 2x6 ft. flush with surface bears S.18°10'E. 18.3 ft. Thence N.86°59'E.
445	Intersect gulch, course southeast.
1114.56	Cors. Nos. 3 and 4, Keystone No. 15 and Keystone No. 14 lodes of this survey respectively.
1500	To Cor. No. 2. On lines 4-1 and 3-4 Sur. No. 2859 Arizona No. 2 lode and Keystone No. 14 lode of this survey at N.55°06'E. 878.02 ft. and N.86°59'E. 385.44 ft. from Cors. Nos. 4 and 4 respectively. A pine post, in place, 4 ins. square, 3 ft. high, with a mound of stones scribed K 18-2-3346, whence A cross (x) and B R 2-3346 chiseled on quartzite outcrop 5x5 ft. facing south bears S.86°59'W. 17.9 ft. Thence S.3°01'E.
100	Intersect gulch, course southwest.
300	East end center of the location and lode.
600	To Cor. No. 3. A pine post, in place, 4 ins. square, 3 ft. high, with a mound of stones scribed K 18-3-3346. No Bearings available.

Feet.	Thence S.86°59'W.
520	Intersect gulch, course southwest.
595	Intersect gulch, course southeast.
661.74	Intersect lines 3-4 and 2-3 Sur No. 2859, Arizona No. 2 lode and Keystone lode of this survey at S.34°37'E. 159.95 ft. from Cors. Nos. 4 and 2 respectively.
964.56	Cor. No. 3 Keystone No. 19 lode of this survey, also intersect line 1-2 Keystone lode of this survey at S.55°06'W. 257.92 ft. from Cor. No. 2.
1500	To Cor. No. 4. On line 2-3 Keystone No. 19 lode of this survey. Identical with Cor. No. 3 Keystone No. 21 lode of this survey. A pine post, in place, 4 ins. square, 3 ft, high, with a mound of stones scribed K 21-3- K 18-4-3346, whence A cross (x) and B R 3-4-3346 chiseled on quartzite bedrock 1 ft. above surface bears N.3°01'W. 26.2 ft. Thence N.3°01'W. 300 West end center of the location and lode. 600 To Cor. No. 1, the place of beginning. Keystone No.19 lode. Beginning at Cor. No. 1. Alpine post, in place, 4 ins. square, 3 ft. high, with a mound of stones scribed K 19-1-3346, whence The S. E Cor. Sec. 12, T.4 S., R. 28 E., G. & S. R. B. & M. bears S.69°57'W. 2745.3 ft. A cross (x) and B R 1-3346 chiseled on quartzite bluff 10x20 ft. bears N.3°01'W. 16.7 ft. Thence N.3°01'W. 258.07 Intersect the south side line of the Glory Quayle lode uns. at S.79°42'W. 123.72 ft. from the southeast corner.

Feet.	
300	West end center of the location and lode.
470.66	Intersect the east end line of the Glory Quayle lode uns. at N.34°57'W. 232.02 ft. from the southeast corner.
600	To Cor. No. 2. On line 3-4 Keystone No. 21 lode of this survey.
	A pine post, in place, 4 ins. square, 3 ft. high, with a mound of stones scribed K 19-2-3346, whence
	A cross (x) and B R 2-3346 chiseled on limestone bluff 6x10 ft. facing south bears N.45°55'W. 13.4 ft.
	Thence N.86°59'E.
964.56	Cors. Nos. 3 and 4 Keystone No. 21 and Keystone No. 18 lodes of this survey respectively.
1500	To Cor. No. 3. On lines 3-4 and 1-2 Keystone No. 18 and Keystone
	lodes of this survey at N.86°59'E. 535.44 ft. and N.55°06'E. 1242.08 257.92 ft. from Cors. Nos. 4 and 1 respectively.
	A pine post, in place, 4 ins. square, 3 ft. high, with a mound of stones scribed K 19-3-3346, whence
	A cross (x) and B R 3-3346 chiseled on limestone exposed 2x2 ft. bears S.44°37'W. 6.55 ft.
	Thence S.3°01'E.
300	East end center of the location and lode.
600	To Cor. No. 4. Alpine post, in place, 4 ins. square, 3 ft. high, with
	a mound of stones scribed K 19-4-3346, whence
	A cross (x) and B R 4-3346 chiseled on quartz porphyry exposed 2x2 ft. bears N.3°30'E. 17.0 ft.
	Thence S.86°59'W.
964.56	Intersect line 1-2 Keystone lode of this survey at N.55°06'E. 106.13 ft. from Cor. No. 1.
1500	To Cor. No. 1, the place of beginning.
	Keystone No. 21 lode.
	Beginning at Cor. No. 1.
	On lines 3-4 and the east end line Keystone No. 16 lode

26
25
12

Feet.

of this survey and Copper Plate No. 5 lode uns. at
S.86°59'W. 1183.68 ft. and N.34°57'W. 431.12 ft. from
Cor. No. 3 and the southeast corner, respectively.

A pine post, in place, 4 ins. square, 3 ft. high, with
a mound of stones scribed K 21-1-3346, whence
The E. 1/4 Cor. Sec. 12, T. 4 S., R. 28 E., G. & S. R.
B. & M. bears N.75°40'W. 2122.7 ft.

A cross (x) and B R 1-3346 chiseled on quartzite face
20x30 ft. facing southwest bears N.5°06'E. 14.2 ft.

Thence N.86°59'E.

1183.68 Cors. Nos. 3 and 4 Keystone No. 16 and Keystone No.
15 lodes of this survey respectively.

1419.12 To Cor. No. 2.
On line 3-4 Keystone No. 15 lode of this survey.
Identical with Cor. No. 1 Keystone No. 18 lode of this
survey heretofore described.

Thence S.3°01'E.

300 East end center of the location and lode.
600 To Cor. No. 3.
On line 2-3 Keystone No. 19 lode of this survey.
Identical with Cor. No. 4 Keystone No. 18 lode of this
survey heretofore described.

Thence S.86°59'W.

964.56 Cor. No. 2 Keystone No. 19 lode of this survey.

1045.17 Intersect the east end line of the Glory Quayle lode uns.
at S.34°57'E. 275.88 ft. from the northeast corner.

1419.12 To Cor. No. 4.
A pine post, in place, 4 ins. square, 3 ft. high, with
a mound of stones scribed K 21-4-3346, whence
A cross (x) and B R 4-3346 chiseled on rhyolite exposed
1x2 ft. bears N.51°54'E. 12.3 ft.

Thence N.3°01'W.

204.98 Intersect the south side line of Copper Plate No. 5
lode uns. and the north side line of Glory Quayle lode
uns. at S.79°42'W. 229.89 ft. from the southeast and

Feet. the northeast corners respectively.

300 West end center of the location and lode.

600 To Cor. No. 1, the place of beginning.

Gov. Taft lode.

Beginning at Cor. No. 1.

A pine post, in place, 4 ins. square, 3 ft. high, with a mound of stones scribed G T-1-3346, whence

The N. E. Cor. Sec. 12, T. 4 S., R. 28 E., G. & S. R. B. & M. bears S.88°09'W. 6797.5 ft.

No other bearings available.

Thence N.86°59'E.

43.19 Intersect lines 4-1 and 2-3 Sur. No. 3019 Copper Glance and Mosca lodes at N.67°56'W.342.3 ft. and N.0°06'W. 288.2 ft. from Cors. Nos. 4 and 3 respectively.

300 North end center of the location and lode.

385.06 Intersect line 4-1 Merritt lode of this survey at N.27°49'W. 85 ft., 342.89 ft., and 437.11 ft. from its intersection with lines 3-4 and 1-2 Sur. No. 3019 Copper Glance and Marguerite lodes, its intersection with line 4-1 said Marguerite lode and Cor. No. 4 respectively.

497.39 Intersect lines 3-4 and 1-2 Sur. No. 3019 Copper Glance and Marguerite lodes at N.41°48'E. 204.57 ft. from Cors. Nos. 4 and 1 respectively and 108.77 ft. from intersection of said line with line 4-1 Merritt lode of this survey.

600 To Cor. No. 2.

A pine post, in place, 4 ins. square, 3 ft. high, with a mound of stones scribed G T-2-3346, whence

A cross (x) and B R 2-3346 chiseled on limestone outcrop 3x4 ft. facing west bears N.12°27'W. 9.70 ft.

Thence S.1°31'W.

353.1 Intersect line 4-1 Sur. No. 3019 Marguerite lode at S.49°37'E. 301.1 ft. from Cor. No. 1 and 59.28 ft. from its intersection with line 4-1 Merritt lode of this survey.

Feet.	
398.04	Cors. Nos. 4 and 2 Merritt and Merriam lodes of this survey respectively. (Cor. No. 1 said Merriam lode bears S.12°24'W. 600 ft.)
1009.03	Intersect line 4-1 Merriam lode of this survey at S.77°36'E. 115.36 ft. from Cor. No. 1.
1500	To Cor. No. 3. A pine post, in place, 4 ins. square, 3 ft. high, with a mound of stones scribed G T-3-3346. No bearings available. Thence S.86°59'W.
300	South end center of the location and lode.
600	To Cor. No. 4. A pine post, in place, 4 ins. square, 3 ft. high, with a mound of stones scribed G T-4-3346, whence A cross (x) and B R 4-3346 chiseled on quartzite outcrop 2x2 ft. facing west bears N.75°52'E. 6.4 ft.
	Thence N.1°31'E.
166.18	Cor. No. 3 Perplexity lode of this survey.
1192.44	Cor. No. 2 Perplexity lode of this survey, also intersects line 3-4 Sur. No. 3019 Mosca lode at S.67°28'W. 56.05 ft. from Cor. No. 3.
1500	To Cor. No. 1, the place of beginning. Merritt lode. Beginning at Cor. No. 1. A pine post, in place, 4 ins. square, 3 ft. high, with a mound of stones scribed M-1-3346, whence The N. E. Cor. Sec. 12, T. 4 S., R. 28 E., G. & S. R. B. & M. bears S.85°32'W. 7037.3 ft. No other bearings available. Thence S.77°36'E.
466.52	Intersect lines 3-4 and 1-2 Sur. No. 3019 Copper Glance and Marguerite lodes at N.41°48'E. 475.84 ft. from Cors. Nos. 4 and 1 respectively and 271.27 ft. from

Feet.	
	their intersection with line 1-2 Gov. Taft lode of this survey.
1133.01	Intersect line 4-1 Sur. No. 3019 Little Marguerite lode at N.14°10'W. 0.35 ft. from Cor. No.4.
1133.34	Intersect line 3-4 Sur. No. 3019 Marguerite lode at N.40°27'W. 788.57 ft. from Cor. No. 4, and .36 ft. from Cor. No. 4 Little Marguerite lode, Sur. No. 3019, which is on said line 3-4.
1406.17	Cor. No. 3 Sur. No. 3019 Little Marguerite lode, also intersect line 4-1 Sur. No. 1867 Copper Cliff lode at N.14°10'W. 439.75 ft. from Cor. No. 4. Cor. No. 4 said Little Marguerite lode bears N.77°40'W. 273 ft.
1479.06	To Cor. No. 2. A pine post, in place, 4 ins. square, 3 ft. high, with a mound of stones scribed M-2-3346, whence A cross and B R 2-3346 chiseled on quartzite bedrock bluff 6 ft. high bears N.79°06'E. 14 ft. Thence S.27°49'E.
392.85	Southeast end center of the location and lode.
419.95	Cor. No. 1 Sur. No. 1867 Butter Fly lode, also intersects line 3-4 Sur. No. 1867 Copper Cliff lode at N.76°10'E. 164.3 ft. from Cor. No. 4.
785.7	To Cor. No. 3. On line 1-2 Sur. No. 1867 Butter Fly lode at S.27°49'E. 365.75 ft. from Cor. No. 1. Identical with Cor. No. 3 Merriam lode of this survey. A pine post, in place, 4 ins. square, 3 ft. high, with a mound of stones scribed Mer-3- M-3-3346. No bearings available. Thence N.77°36'W.
1172.72	Intersect line 3-4 Sur. No. 3019 Marguerite lode at N.40°27'E. 108.74 ft. from Cor. No. 4.
1404.48	Intersect line 4-1 Sur. No. 3019 Marguerite lode at N.49°37'W. 204.54 ft. from Cor. No. 4, and at S.49°37'E. 94.06 ft. from its intersection with line 2-3 Gov. Taft lode of this survey.
1479.06	To Cor. No. 4.

Feet.

- On line 2-3 Gov. Taft lode of this survey at S.1°31'W.
398.04 ft. from Cor. No. 2.
Identical with Cor. No. 2 Merriam lode of this survey.
A pine post, in place, 4 ins. square, 3 ft. high, with
a mound of stones scribed Mer-2- M-4-3346.
No bearings available.
Thence N.27°49'W.
- 94.22 Intersect line 4-1 Sur. No. 3019 Marguerite lode at
W 357.88
S.49°37'E. 241.82 ft. from Cor. No. 4. (and N.49°37'W.
59.28 ft. from its intersection with line 2-3 Gov.
Taft lode of this survey.)
- 352.11 Intersect lines 1-2 and 3-4 Sur. No. 3019 Marguerite and
Copper Glance lodes at N.41°48'E. 95.8 ft. from Cors.
Nos. 1 and 4 respectively (and at S.41°48'W. 108.77 ft.
from their intersection with line 1-2 Gov. Taft lode
of this survey)
- 392.85 Northwest end center of the location and lode.
- 437.11 Intersect line 1-2 Gov. Taft lode of this survey at
S.86°59'W. 214.94 ft. from Cor. No. 2, (and 112.33 ft.
from its intersection with line 1-2 and 3-4 Sur. No.
3019 Marguerite and Copper Glance lodes respectively.
- 785.7 To Cor. No. 1, the place of beginning.
Perplexity lode.
Beginning at Cor. No. 1.
On line 2-3 Keystone No. 5 lode of this survey at
S.1°31'W. 105.94 ft. from Cor. No. 2.
A pine post, in place, 4 ins. square, 3 ft. high, with
a mound of stones scribed P-1-3346, whence
The N. E. Cor. Sec. 12, T. 4 S., R. 28 E., G. & S. R.
B. & M. bears N.88°53'W. 6187.8 ft.
No other bearings available.
Thence N.86°59'E.
- 148.58 Intersect lines 2-3 and 4-1 Sur. No. 3019 Sphinx and
Mosca lodes at N.0°06'W. 163.16 ft. from Cors. Nos.
3 and 4 respectively.
- 300 North end center of the location and lode.

Feet.
564.07 Intersect the east end line of Pepa lode uns. at N.3°10'W.
343.73 ft. from the southeast corner, and 12.73 ft.
from its intersection with line 3-4 Sur. No. 3019
Mosca lode.
600 To Cor. No. 2.
On line 3-4 Sur. No. 3019 Mosca lode at N.67°28'E.
487.75 ft. from Cor. No. 4 and 38.09 ft. from its
intersection with the east end line Pepa lode uns.
also on line 4-1 Gov. Taft lode of this survey at
S.1°31'W. 307.56 ft. from Cor. No. 1.
A pine post, in place, 4 ins. square, 3 ft. high, with
a mound of stones scribed P-2-3346.
No bearings available.
Thence S.1°31'W.
1026.26 To Cor. No. 3.
On line 4-1 Gov. Taft lode of this survey at N.1°31'E.
166.18 ft. from Cor. No. 4.
A pine post, in place, 4 ins. square, 3 ft. high, with
a mound of stones scribed P-3-3346.
No bearings available.
Thence S.86°59'W.
109.3 Cor. No. 3 Keystone No. 6 lode of this survey.
300 South end center of the location and lode.
600 To Cor. No. 4.
On line 2-3 Keystone No. 6 lode of this survey.
Identical with Cor. No. 3 Keystone No. 4 lode of this
survey heretofore described.
Thence N.1°31'E.
600 Cors. Nos. 2 and 3 Keytsone No. 4 and Keystone No. 5
lodes of this survey respectively.
679.88 Intersect south side line of Pepa lode uns. at S.86°50'W.
592.32 ft. from the southeast corner.
806.76 Intersect line 3-4 Sur. No. 3019 Sphinx lode at S.67°28'W.
167.23 ft. from Cor. No. 3.
1026.26 To Cor. No. 1, the place of beginning.

Feet.

Merriam lode.

Beginning at Cor. No. 1.

A pine post, in place, 4 ins. square, 3 ft. high, with
a mound of stones scribed Mer-1-3346, whence

The N. E. Cor. Sec. 12, T. 4 S., R. 28 E., G. & S. R. B.
& M. bears N.84°14'W. 7290.8 ft.

A cross (x), and B R 1-3346 chiseled on quartzite bed-
rock 2x3 ft. bears N.8°56'W. 32.05 ft.

Thence N.12°24'E.

300 Northwest end center of the location and lode.

600 To Cor. No. 2.

On line 2-3 Gov. Taft lode of this survey at S.1°31'W.
398.04 ft. from Cor. No. 2.

Identical with Cor. No. 4 Merritt lode of this survey
heretofore described.

Thence S.77°36'E.

74.58 Intersect line 4-1 Sur. No. 3019 Marguerite lode at
N.49°37'W. 204.54 ft. from Cor. No. 4.

306.34 Intersect line 3-4 Sur. No. 3019 Marguerite lode at
N.40°27'E 108.74 ft. from Cor. No. 4.

1479.06 To Cor. No. 3.

On line 1-2 Sur. No. 1867 Butter Fly lode at S.27°49'E.
365.75 ft. from Cor. No. 1.

Identical with Cor. No. 3, Merritt lode of this survey
heretofore described.

Thence S.12°24'W.

300 Southeast end center of the location and lode.

476.29 Intersect line 1-2 Sur. No. 1867 Old Year lode at
N.71°57'E. 168.98 ft. from Cor. No. 1.

600 To Cor. No. 4.

A pine post, in place, 4 ins. square, 3 ft. high, with
a mound of stones scribed Mer-4-3346.

No bearings available.

Thence N.77°36'W.

123.31 Cor. No. 4 Sur. No. 1867 Shoo Fly lode and also intersect

Feet.	line 4-1 Sur. No. 1867 Old Year lode at S.18°03'W. 44.12 ft. from Cor. No. 1.
815.81	Cor. No. 1, Sur. No. 1867 Shoo Fly lode.
1363.7	Intersect line 2-3 Gov. Taft lode of this survey at S. ^{1009.03} W. ² N.1°31'E. 490.97 ft. from Cor. No. 2.
1479.06	To Cor. No. 1, the place of beginning.

Variations at all corners 13°40'E.

LODE LINES.

As near as can be determined from present developments, the veins of the several locations embraced in this mining claim extend as follows from their respective discovery points:-

Keystone lode, 1081.2 ft. S.55°06'W. 418.8 ft. N.55°06'E. ✓

Keystone No. 1 lode, 860.1 ft. S.55°06'W. 639.9 ft.
N.55°06'E. ✓

Keystone No. 2 lode, 1408.7 ft. S.86°59'W. 91.3 ft.
N.86°59'E. ✓

Keystone No. 3 lode, 1129.5 ft. S.86°59'W. 370.5 ft.
N.86°59'E. ✓

Keystone No. 4 lode, 227.4 ft. S.86°59'W. 1272.6 ft.
N.86°59'E. ✓

Keystone No. 5 lode, 193.5 ft. S.86°59'W. 1306.5 ft.
N.86°59'E. ✓

Keystone No. 6 lode, 1450 ft. S. 86°59'W. 50 ft.
N.86°59'E. ✓

Keystone No. 7 lode, 689 ft. S.86°59'W. 811 ft. N.86°59'E. ✓

Keystone No. 8 lode, 826.1 ft. S.86°59'W. 673.9 ft.
N.86°59'E. ✓

Keystone No. 9 lode, 1357.4 ft. S.86°59'W. 142.6 ft. ✓
N.86°59'E.

Keystone No. 10 lode, 80 ft. S.86°59'W. 1420 ft. N.86°59'E. ✓

Keystone No. 11 lode, 521.4 ft. S.86°59'W. 978.6 ft. ✓
N.86°59'E.

Keystone No. 12 lode, 708.2 ft S.86°59'W. 791.8 ft. ✓
N.86°59'E.

Keystone No. 13 lode, 1118.3 ft. S.86°59'W. 381.7 ft.
N.86°59'E. ✓

Keystone No. 14 lode, 70 ft. S.86°59'W. 1280 ft. N.86°59'E. ✓

Keystone No. 15 lode, 274.6 ft. S.86°59'W. 1075.4 ft. ✓

N.86°59'E. ✓ - - - - -

Keystone No. 16 lode, 759.7 ft. S.86°59'W. 545.2 ft.

N.86°59'E. ✓ - - - - -

Keystone No. 17 lode, 1406.1 ft. S.89°11'W. 47 ft.

N.89°11'E. ✓ - - - - -

Keystone No. 18 lode, 259.7 ft. S.86°59'W. 1240.3 ft.

N.86°59'E. ✓ - - - - -

Keystone No. 19 lode, 988.2 ft. S.86°59'W. 511.8 ft.

N.86°59'E. ✓ - - - - -

Keystone No. 21 lode, 1409.12 ft. S.86°59'W. 10 ft.

N.86°59'E. ✓ - - - - -

Gov. Taft lode, 100 ft. S.1°31'W. 1400 ft. N.1°31'E. ✓

Merritt lode, 729.06 ft. N.77°36'W. 750 ft. S.77°36'E. ✓

Perplexity lode, 25 ft. S.1°31'W. 1001.26 ft. N.1°31'E. ✓

Merriam lode, 1179.06 ft. N.77°36'W. 300 ft. S.77°36'E. ✓

AREA.

Total area Keystone lode - - - - - Acres. 20.661 ✓

Total area Keystone No. 1 lode - - - - - 20.661 ✓

Total area Keystone No. 2 lode - - - - - 18.175 ✓

Area in conflict with:

Sur. No. 1868 Martha lode - - - - - .076 ✓

Sur. No. 3019 Guadalupe lode - - - - - .002 ✓

Total area Keystone No. 3 lode - - - - - 20.597 ✓

Total area Keystone No. 4 lode - - - - - 20.597 ✓

Total area Keystone No. 5 lode - - - - - 18.269 ✓

Area in conflict with:

Sur. No. 3019 Guadalupe lode - - - - - .033 ✓

Sur. No. 3019 Sphinx lode - - - - - 4.177 ✓

Pepa lode uns. - - - - - 9.604 ✓

Sur. No. 3019 Sphinx lode exclusive of its common conflict with Pepa lode uns. .035 ✓

Total area Keystone No. 6 lode - - - - - 20.661 ✓

Total area Keystone No. 7 lode - - - - - 20.661 ✓

Total area Keystone No. 8 lode - - - - - 20.661 ✓

2835

	Area in conflict with:	
	Sur. No. 3175 Black Boy lode	.279 ✓
	Total area Keystone No. 9 lode	20.661 ✓
	Area in conflict with:	
	Sur. No. 3175 Black Boy lode	.234 ✓
	Total area Keystone No. 10 lode	20.661 ✓
	Area in conflict with:	
	Sur. No. 2859 Palo Verde lode	4.717 ✓
	Total area Keystone No. 11 lode	20.661 ✓
	Total area Keystone No. 12 lode	20.661 ✓
	Total area Keystone No. 13 lode	20.661 ✓
	Total area Keystone No. 14 lode	18.595 ✓
	Area in conflict with:	
	Sur. No. 2859 Palo Verde lode	3.889 ✓
	Sur. No. 2859 Arizona No. 2 lode	2.754 ✓
	Total area Keystone No. 15 lode	18.595 ✓
	Total area Keystone No. 16 lode	17.974 ✓
	Area in conflict with:	
	Copper Plate No. 5 lode uns.	.271 ✓
	Total area Keystone No. 17 lode	19.999 ✓
	Area in conflict with:	
	Keystone No. 9 lode of this survey	.320 ✓
	Total area Keystone No. 18 lode	20.661 ✓
	Area in conflict with:	
	Sur. No. 2859 Arizona No. 2 lode	6.169 ✓
	Keystone lode of this survey	.474 ✓
	Total area Keystone No. 19 lode	20.661 ✓
	Area in conflict with:	
	Keystone lode of this survey	6.643 ✓
	Glory Quayle lode uns.	.299 ✓
	Total area Keystone No. 21 lode	19.547 ✓
	Area in conflict with:	
	Glory Quayle lode uns.	1.542 ✓
	Copper Plate lode No. 5 uns.	1.034 ✓
	Total area Gov. Taft lode	20.597 ✓

Area in conflict with:

Sur. No. 3019 Mosca lode	.323	✓
Sur. No. 3019 Copper Glance lode	.757	✓
Sur. No. 3019 Marguerite lode	1.121	✓
Total area Merritt lode	20.372	

Area in conflict with:

Sur. No. 3019 Marguerite lode	8.080	✓
Sur. No. 3019 Marguerite lode, exclusive of its common conflict with Gov. Taft lode of this survey	7.225	✓
Sur. No. 3019 Copper Glance lode	1.773	✓
Sur. No. 3019 Copper Glance lode, exclusive of its common conflict with Gov. Taft lode of this survey	1.674	✓
Gov. Taft lode of this survey	.979	
Gov. Taft lode of this survey, exclusive of its common conflict with Sur. No. 3019 Marguerite and Copper Glance lodes	.024	✓
Sur. No. 3019 Little Marguerite lode	.001	✓
Sur. No. 3019 Little Marguerite lode exclusive of its common conflict with Sur. No. 3019 Marguerite lode	.001	✓
Sur. No. 1867 Copper Cliff lode	1.098	✓
Total area Perplexity lode	14.092	✓

Area in conflict with:

Sur. No. 3019 Sphinx lode	.663	✓
Sur. No. 3019 Mosca lode	.844	✓
Sur. No. 3019 Mosca lode, exclusive of its common conflict with Pepa lode, uns.	.839	✓
Pepa lode uns.	4.573	✓
Pepa lode uns. exclusive of its common conflict with Sur. No. 3019 Sphinx and Mosca lodes	3.071	✓
Total area Merriam lode	20.373	✓

Area in conflict with:

Sur. No. 3019 Marguerite lode	1.255	✓
Sur. No. 1867 Old Year lode	.261	✓
Gov. Taft lode of this survey	.794	✓

LOCATION.

This survey is located in the Copper Mountain Mining District, Greenlee County, Arizona, in Secs. 5, 7, 8 and 18 uns., T. 4 S., R. 29 E., G. & S. R. B. & M.

ADJOINING LODES.

This survey is bounded on the North by Sur. No. 3175 Gramercy, Keystone, Black Boy, Confidence lodes, Keating Mines Company claimant; Sur. No. 1868 Martha lode, Shannon Copper Company claimant, Sur. No. 3019, Guadalupe, Sphinx, Mosca, Copper Glance, Marguarite and Little Marguerite lodes, Arizona Copper Company claimant, Pepa lode uns. Tomas Vienes claimant; on the East by Sur. No. 1867, Copper Cliff, Butter Fly, Old Year and Shoo Fly lodes, Shannon Copper Company claimant; on the South by Keystone No. 6 Extension lode uns. claimant therein, Sur. No. 2859 Palo Verde, Arizona No. 2 and Arizona No. 1 lodes Arizona Copper Company claimant; on the West by Glory Quayle, Copper Plate No. 5, Bonanza No. 5, Antietam No. 1, Antietam No. 2 and Antietam No. 5 lodes, uns. A. Burke claimant.

EXPENDITURE OF FIVE HUNDRED DOLLARS.

I certify that the value of the labor and improvements made upon, or for the benefit of, each of the locations embraced in said mining claim by the claimant or his grantors is not less than five hundred dollars, and that said improvements consist of:

- - - - - Keystone lode.
- No. 1. The discovery showing mineral, in place, is on the lode line 418.8 feet from line 2-3.
- No. 2. - A tunnel with an open cut approach the mouth of which bears from Cor. No. 2 S.9°25'W. 692.6 ft. 5x17 ft. running S.78°29'W. 17 ft. open cut and 16 ft. tunnel 5x6 ft. Value - - - - - \$300.00
- No. 3. A shaft the center of which bears from Cor. No. 2 S.30°26'W. 834.1 ft. 4x6 ft., 10 ft. deep. Value - - - - - \$100.00
- No. 4. A shaft the center of which bears from Cor. No. 2 S.43°40'W. 880.9 ft. 4x6 ft., 10 ft. deep. Value - - - - - \$100.00

No. 5. A shaft the center of which bears from Cor. No. 4 N.3°38'E. 267.1 ft. 5x7 ft., 10 ft. deep.

Value - - - - - \$100.00

Note: An undivided 1/25 interest in the No. 2 shaft on the Merriam lode is accredited to this lode.

Value 1/25 interest \$480.00

~~Note: An undivided 1/25 interest in the No. 2 shaft on the Merriam lode is accredited to each location embraced in this mining claim as hereinafter explained.~~

Keystone No. 1 lode.

No. 1. The discovery showing mineral, in place, is on the lode line 639.9 ft. from line 2-3.

No. 2. An open cut the mouth of which bears from Cor. No. 3 S.86°31'W. 453.9 ft. 5x18 ft. running N.57°51'W. 15 ft.

Value - - - - - \$150.00

No. 3. A tunnel with an open cut approach the mouth of which bears from Cor. No. 4 N.7°19'E. 520.6 ft. 5x10 ft. running N.19°04'W. 15 ft. open cut and 7 ft. tunnel 5x7 ft.

Value - - - - - \$170.00

Note: An undivided 1/25 interest in the No. 2 shaft on the Merriam lode is accredited to this lode.

Value 1/25 interest \$480.00

Keystone No. 2. lode.

No. 1. The discovery showing mineral, in place, is on the lode line 91.3 ft. from line 2-3.

No. 2. A tunnel with an open cut approach the mouth of which bears from Cor. No. 3 N.39°23'W. 494.8 ft. 5x8 ft. running N.87°23'W. 21 ft. open cut and 5 ft. tunnel 5x6 ft.

Value - - - - - \$150.00

No. 3. A tunnel with an open cut approach the mouth of which bears from Cor. No. 3 N.83°51'W. 316.2 ft. 5x8 ft. running N.79°23'W. 18 ft. open cut and 124 ft. tunnel 4x6 ft.

Value - - - - - \$2000.00

Note: An undivided 1/25 interest in the No. 2 shaft on the Merriam lode is accredited to this lode.

Value 1/25 interest \$480.00

Keystone No. 3 lode.

No. 1. The discovery showing mineral, in place, is on the lode line 370.5 ft. from line 2-3.

No. 2. An open cut the mouth of which bears from Cor. No. 2 S.78°01'W. 316.9 ft. 5x10 ft. running S.31°01'W. 14 ft.

Value - - - - - \$100.00

No. 3. A tunnel with an open cut approach the mouth of which bears from Cor. No. 2 S.74°33'W. 286.4 ft. 4x10 ft. running S.79°33'W. 27 ft. open cut and 9 ft.

tunnel 4x6 ft. Value - - - - - \$240.00

Note: An undivided 1/25 interest in the No. 2 shaft on the Merriam lode is accredited to this lode.

Value 1/25 interest \$480.00

Keystone No. 4 lode.

No. 1. The discovery showing mineral, in place, is on the lode line 227.4 ft. from line 4-1.

No. 2. An open cut the mouth of which bears from the west end center N.28°19'E. 124.7 ft. 5x10 ft. running N.60°W. 22 ft.

Value - - - - - \$100.00

No. 3. An open cut the mouth of which bears from Cor. No. 4 N.83°47'E. 858.8 ft. 5x12 ft. running N.82°57'E. 32 ft.

Value - - - - - \$250.00

Note: An undivided 1/25 interest in the No. 2 shaft on the Merriam lode is accredited to this lode.

Value 1/25 interest \$480.00

Keystone No. 5 lode.

No. 1. The discovery showing mineral, in place, is on the lode line 193.5ft. from line 4-1.

Value - - - - -

No. 2. A tunnel with an open cut approach the mouth of which bears from Cor. No. 4 N.12°07'E. 321.8 ft. 6x7 ft. running S.87°05'E. 19 ft. open cut and 5 ft. tunnel 6x7 ft.

Value - - - - - \$150.00

Note: - An undivided 1/25 interest in the No. 2 shaft on the Merriam lode is accredited to this lode.

Value 1/25 interest \$480.00

Keystone No. 6 lode.

No. 1. The discovery showing mineral, in place, is on the lode line 50 ft. from line 3-4.

No. 2. A tunnel with an open cut approach the mouth of which bears from Cor. No. 2 S.35°16'E. 190 ft., 5x8 ft. running S.35°16'E. 15 ft. open cut and 8 ft. tunnel 5x6 ft.

Value - - - - - \$180.00

Note: An undivided 1/25 interest in the No. 2 shaft on the Merriam lode is accredited to this lode.

Value 1/25 interest \$480.00

Keystone No. 7 lode.

No. 1. The discovery showing mineral, in place, is on the lode line 811 ft. from line 3-4.

No. 2. A tunnel with an open cut approach the mouth of which bears from Cor. No. 4 N.72°14'W. 882.9 ft. 5x10 ft. running N.17°30'W. 20 ft. open cut and 12 ft. tunnel 5x6 ft.

Value - - - - - \$270.00

No. 3. A shaft the center of which bears from Cor. No. 3 S.6°46'W. 470.5 ft. 4x6-10 ft. deep.

Value - - - - - \$100.00

Note: An undivided 1/25 interest in the No. 2 shaft on the Merriam lode is accredited to this lode.

Value 1/25 interest \$480.00

Keystone No. 8 lode.

No. 1. The discovery showing mineral, in place,

is on the lode line 673.9 ft. from line 3-4.

No. 2. A tunnel with an open cut approach the mouth of which bears from Cor. No. 3 S.62°07'W. 721.9 ft., 6x10 ft. running N.22°19'E. 6 ft. open cut and 13 ft. tunnel 4x6 ft.

Value - - - - - \$200.00

No. 3. A tunnel with an open cut approach the mouth of which bears from Cor. No. 3 S.70°50'W. 925 ft., 5x10 ft. running S.57°49'W. 20 ft. open cut and 30 ft. tunnel 4x6 ft.

Value - - - - - \$450.00

No. 4. A tunnel with an open cut approach the mouth of which bears from Cor. No. 3 S.75°11'W. 847.8 ft., 4x8 ft. running S.64°09'W. 18 ft. open cut and 16 ft. tunnel 4x7 ft.

Value - - - - - \$270.00

Note: An undivided 1/25 interest in the No. 2 shaft on the Merriam lode is accredited to this lode.

Value 1/25 interest \$480.00

Keystone No. 9 lode.

No. 1. The discovery showing mineral, in place, is on the lode line 142.6 ft. from line 3-4.

No. 2. A shaft the center of which bears from Cor. No. 4 N.84°24'W. 312.5 ft. 4x4-10 ft. deep.

Value - - - - - \$100.00

No. 3. An open cut the mouth of which bears from Cor. No. 1 N.0°12'E. 88 ft. 5x10 ft. running N.37°26'E. 13 ft.

Value - - - - - \$100.00

Note: An undivided 1/25 interest in the No. 2 shaft on the Merriam lode is accredited to this lode.

Value 1/25 interest \$480.00

Keystone No. 10 lode.

No. 1. The discovery showing mineral, in place, is on the lode line 80 ft. from line 1-2.

No. 2. A tunnel with an open cut approach the mouth of which is on the lode line 810 ft. from line 1-2

5x10 ft. running S.30°E. 15 ft. open cut and 7 ft. tunnel 4x6 ft.

Value - - - - - \$150.00

Note: An undivided 1/25 interest in the No. 2 shaft on the Merriam lode is accredited to this lode.

Value 1/25 interest \$480.00

Keystone No. 11 lode.

No. 1. The discovery showing mineral, in place, is on the lode line 521.4 ft. from line 1-2.

No. 2. An open cut the mouth of which bears from Cor. No. 4 N.81°32'W. 825.5 ft. 4x15 ft. running S.61°16'W. 18 ft.

Value - - - - - \$100.00

No. 3. A shaft the center of which bears from Cor. No. 1 N.56°58'E. 371.7 ft. 6x6-10 ft. deep.

Value - - - - - \$100.00

No. 4. A shaft the center of which bears from Cor. No. 1 N.59°15'E. 338.1 ft. 6x6-10 ft. deep.

Value - - - - - \$100.00

Note: An undivided 1/25 interest in the No. 2 shaft on the Merriam lode is accredited to this lode.

Value 1/25 interest \$480.00

Keystone No. 12 lode.

No. 1. The discovery showing mineral, in place, is on the lode line 791.8 ft. from line 3-4.

No. 2. An open cut the mouth of which bears from Cor. No. 4 N.53°31'W. 396.7 ft. 5x10 ft. running S.56°29'W. 20 ft.

Value - - - - - \$150.00

No. 3. A shaft the center of which bears from Cor. No. 4 N.67°13'W. 484.5 ft. 4x6-10 ft. deep.

Value - - - - - \$100.00

No. 4. A shaft the center of which bears from Cor. No. 4 N.83°41'W. 656.8 ft. 4x7-10 ft. deep.

Value - - - - - \$100.00

Note: An undivided 1/25 interest in the No. 2 shaft

on the Merriam lode is accredited to this lode.

Value 1/25 interest \$480.00

00.0318 - - - - -

Keystone No. 13 lode.

No. 1. The discovery shaft is on the lode line 381.7 ft. from line 3-4, 4x6-10 ft. deep.

00.0318 Interest 25/1

Value - - - - - \$100.00

No. 2. A shaft the center of which bears from Cor.

No. 3 S.50°24'W. 487.9 ft. 5x5-10 ft. deep.

Value - - - - - \$100.00

No. 3. A shaft the center of which bears from Cor.

No. 3, S.43°37'W. 455.9 ft. 4x6-63 ft. deep.

Value - - - - - \$700.00

00.0318 No. 4. - - A shaft the center of which bears from Cor.

No. 2 S.71°55'E. 367.03 ft. 4x5-38 ft. deep.

Value - - - - - \$400.00

00.0318 Note: An undivided 1/25 interest in the No. 2 shaft

on the Merriam lode is accredited to this lode.

Value 1/25 interest \$480.00

00.0018 - - - - -

Keystone No. 14 lode.

No.1. The discovery cut the mouth of which is on the lode line 70 ft. from line 4-1, 4x10 ft. running S.46°13'E. 30 ft.

00.0018 Interest 25/1

Value - - - - - \$250.00

Note: An undivided 1/25 interest in the No. 2 shaft on the Merriam lode is accredited to this lode.

Value 1/25 interest \$480.00

00.0018 - - - - -

Keystone No. 15 lode.

No. 1. The discovery showing mineral, in place, is on the lode line 274.6 ft. from line 4-1.

00.0018 - - - - -

No. 2. An open cut the mouth of which bears from

Cor. No. 3 N.80°08'W. 937.8 ft. 6x10 ft. running

00.0018 - - - - -

S.41°W. 30 ft.

00.0018 - - - - -

Value - - - - - \$250.00

No. 3. A shaft the center of which bears from

00.0018 - - - - -

Cor. No. 3 N.86°33'W. 1025.7 ft. 4x6-10 ft. deep.

Value - - - - - \$100.00

Note: An undivided 1/25 interest in the No. 2 shaft on the Merriam lode is accredited to this lode.

Value 1/25 interest \$480.00

Keystone No. 16 lode.

No. 1. The discovery showing mineral, in place, is on the lode line 545.2 ft. from line 2-3.

No. 2. A tunnel with an open cut approach the mouth of which bears from Cor. No. 2 S.59°22'W. 600 ft., 5x12 ft. running N.40°15'W. 30 ft. open cut and 138 ft. tunnel 5x6 ft. At the end of the tunnel a winze 4x6-50 ft. deep.

Value - - - - - \$3000.00

No. 3. A shaft the center of which bears from Cor. No. 2 S.73°02'W. 754 ft. 5x7-25 ft. deep.

Value - - - - - \$250.00

No. 4. A shaft the center of which bears from Cor. No. 2 S.58°01'W. 439.2 ft. 4x5-10 ft. deep.

Value - - - - - \$100.00

No. 5. An open cut the mouth of which bears from Cor. No. 2 S.83°05'W. 307 ft. 4x10 ft. running S.50°50'W. 21 ft.

Value - - - - - \$100.00

Note: An undivided 1/25 interest in the No. 2 shaft on the Merriam lode is accredited to this lode.

Value 1/25 interest \$480.00

Keystone No. 17 lode.

No. 1. The discovery showing mineral, in place, is on the lode line 47 ft. from line 2-3.

No. 2. A tunnel with an open cut approach the mouth of which bears from Cor. No. 2 S.23°57'W. 103 ft. 5x10 ft. running south 18 ft. open cut and 7 ft. tunnel 5x6 ft.

Value - - - - - \$170.00

Note: An undivided 1/25 interest in the No. 2 shaft on the Merriam lode is accredited to this lode.

Value 1/25 interest \$480.00

Keystone No. 18 lode.

No. 1. The discovery showing mineral, in place, is on the lode line 259.7 ft. from line 4-1.

No. 2. An open cut the mouth of which bears from Cor. No. 1 S.50°28'E. 742.7 ft. 4x10 ft. running S.31°28'W. 23 ft.

Value - - - - - \$150.00

No. 3. A shaft the center of which bears from Cor. No. 1 S.52°18'E. 357.5 ft. 4x8-10 ft. deep.

Value - - - - - \$100.00

No. 4. A shaft the center of which bears from Cor. No. 1, S.58°28'E. 379.6 ft. 4x6-50 ft. deep.

Value - - - - - \$750.00

Note: An undivided 1/25 interest in the No. 2 shaft on the Merriam lode is accredited to this lode.

Value 1/25 interest \$480.00

Keystone No. 19 lode.

No. 1. The discovery showing mineral, in place, is on the lode line 511.8 ft. from line 3-4.

No. 2. A tunnel with an open cut approach the mouth of which bears from Cor. No. 3 S.58°57'W. 573.4 ft. 4x10 ft. running N.14°15'W. 23 ft. open cut and 2 ft. tunnel 4x7 ft.

Value - - - - - \$170.00

Note: An undivided 1/25 interest in the No. 2 shaft on the Merriam lode is accredited to this lode.

Value 1/25 interest \$480.00

Keystone No. 21 lode.

No. 1. The discovery shaft the center of which is on the lode line 10 ft. from line 2-3 4x6-10 ft; deep.

Value - - - - - \$100.00

Note: - An undivided 1/25 interest in the No. 2 shaft on the Merriam lode is accredited to this lode.

Value 1/25 interest \$480.00

Gov. Taft lode.

No. 1. The discovery showing mineral, in place,
is on the lode line 100 ft. from line 3-4.

No. 2. An open cut the mouth of which bears from
Cor. No. 2 S. 50° 43' W. 783.1 ft. 5x10 ft. running
S. 0° 25' E. 20 ft.

Value - - - - - \$100.00

No. 3. An open cut the mouth of which bears from
Cor. No. 1 S. 61° 08' E. 356.6 ft. 5x15 ft. running
N. 30° E. 27 ft.

Value - - - - - \$180.00

Note: An undivided 1/25 interest in the No. 2 shaft
on the Merriam lode is accredited to this lode.

Value 1/25 interest \$480.00

Merritt lode.

No. 1. The discovery showing mineral, in place,
is on the lode line 750 ft. from line 2-3.

No. 2. A shaft the center of which bears from
Cor. No. 3 N. 71° 13' W. 1086 ft. 4x6 -59 ft. deep.

Value - - - - - \$850.00

Note: An undivided 1/25 interest in the No. 2 shaft
on the Merriam lode is accredited to this lode.

Value 1/25 interest \$480.00

Perplexity lode.

No. 1. The discovery showing mineral, in place,
is on the lode line 25 ft. from line 3-4.

No. 2. A shaft the center of which bears from Cor.
No. 4 N. 32° 11' E. 817 ft. 6x6-10 ft. deep.

Value - - - - - \$100.00

Note: An undivided 1/25 interest in the No. 2 shaft
on the Merriam lode is accredited to this lode.

Value 1/25 interest \$480.00

Merriam lode.

No. 1. The discovery showing mineral, in place,
is on the lode line 300 ft. from line 3-4.

No. 2. A shaft the center of which bears from Cor. No. 3 S.81°38'W. 461.8 ft. 4x8 ft. 230 ft. deep. At the 100-ft. level a drift 5x6 ft. running S.35°26'E. 5 ft. to point No. 2, thence S.40°12'W. 8 ft. to point No. 3, thence S.11°19'W. 10 ft. to point No. 4, thence S.29°31'E. 27 ft. to point 4 a, thence S.29°31'E. 24 ft. to point No. 5, thence S.83°05'E. 11 ft. to point No. 6, thence N.71°40'E. 72 ft. to point No. 7, thence N.81°25'E. 55 ft. to point No. 8, thence S.68°30'E. 28 ft. Thence from point No. 5 N.83°20'W. 30 ft. to point No. 9, thence N.72°40'W. 50 ft. to point No. 10, thence west 44 ft. to point No. 11, thence S.83°30'W. 88 ft. to point No. 12, thence S.67°W. 28 ft. Thence from point No. 4 a N.77°30'W. 47 ft. to point No. 13, thence N.51°W. 48 ft. to point No. 14, thence N.39°W. 50 ft.

At the 200 ft. level a drift 5x6 ft. running N.35°26'W. 100 ft. Thence again from the center of the shaft S.35°26'E. 29 ft. to point No. 2, thence S.7°W. 68 ft. Said shaft has two compartments, is timbered and equipped with a hoist. Value \$12,000.00.

Value 1/25 interest \$480.00

No. 3. A tunnel with an open cut approach the mouth of which bears from Cor. No. 3 N.77°36'W. 444.20 ft. 5x10 ft. running S.22°E. 30 ft. open cut and 38 ft. tunnel 5x6 ft.

Value \$600.00

Note: This claim lies upon the divide between Chase Creek and Eagle River, the former being the only means of egress from the Copper Mountain Mining District, and is the natural outlet from this claim via Metcalf, which is due East about one mile, on the Coronado R. R. and Shannon-Arizona R. R., to Clifton and Morenci, where three smelters are located.

The twenty-five locations embraced in this claim comprise one contiguous group which can be developed

advantageously by drifts run from the different levels of the No. 2 shaft on the Merriam lode, as will be seen upon inspection of the accompanying map marked "Contour Map Sur. No. 3346", which is a part of these field notes. The contours were taken from the U. S. G. S. topographic sheet of the Clifton Quadrangle.

The said No. 2 shaft cannot only be used to develop this claim but is situate on the part nearest to the means of transport. Therefore, I have accredited an undivided $1/25$ interest to each lode.

INSTRUMENT.

This survey was made with a Buff and Berger light mountain transit. The courses were deflected from the true meridian as determined from Polaris observations. The distances were measured with 5, 50 and 500 ft. steel tapes.

REPORT.

The S.E., N.E., and E. $1/4$ Cors. of Sec. 12, T. 4 S., R. 28 E., G. & S. R. B. & M. are iron rods with brass caps properly set and marked.

Sur. No. 3175, Gramercy, Keystone, Black Boy and Confidence lodes:

All corners are posts properly set and scribed.

Sur. No. 1868, Martha lode:

All corners are posts properly set and scribed.

Sur. No. 3019, Guadalupe, Sphinx, Mosca, Copper Glance, Marguerite and Little Marguerite lodes:

All corners are posts properly set and scribed.

Pepa lode unsurveyed:

All corners are posts properly set and marked.

Sur. No. 1867, Copper Cliff lode:

Cors. Nos. 1, 3 and 4 are posts properly set and scribed.

Sur. No. 1867, Butter Fly lode:

Cors. Nos. 1 and 2 are posts properly set and scribed.

Sur. No. 1867, Old Year lode:

All corners are posts properly set and scribed.

Sur. No. 1867, Shoo Fly lode:

All corners are posts properly set and scribed.

Sur. No. 2859, Los Tajos, Palo Verde and Arizona No. 2 lodes:

All corners are posts properly set and scribed except Cors. Nos. 1 and 1, Los Tajos and Palo Verde lodes, which is a stone properly set and chiseled.

Glory Quayle and Copper Plate No. 5 lodes unsurveyed:

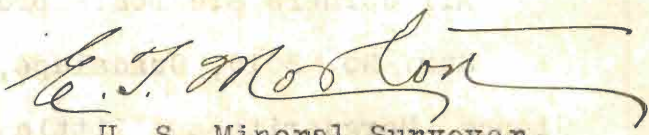
All corners are posts properly set and marked.

The survey of each location embraced in this mining claim is identical with their respective locations as staked upon the ground.

The differences between these field notes and the location certificates are due to errors in the latter.

The differences between these field notes and the returns on previous surveys are due to errors in the latter.

All end centers are mounds of stones.



U. S. Mineral Surveyor.

FINAL OATHS FOR SURVEYS.

LIST OF NAMES.

A list of the names of the individuals employed by E.T. Morton

United States ~~Deputy~~ Mineral Surveyor, to assist in running, measuring, and marking the lines, corners, and

boundaries described in the foregoing field notes of the survey of the mining claim of Harry Wright, known as the Keystone, Keystone No.1, Keystone No.2, Keystone No.3, Keystone No.4, Keystone No.5, Keystone No.6, Keystone No.7, Keystone No.8, Keystone No.9, Keystone No.10, Keystone No.11, Keystone No.12, Keystone No.13, Keystone No.14, Keystone No.15, Keystone No.16, Keystone No.17, Keystone No.18, Keystone No.19, Keystone No.21, known as the Gov. Taft, Merritt, Perplexity and Merriam lodes

and showing the respective capacities in which they acted.

- W.R. Hutchins, Chainman.
- J.L. Awalt, Chainman.
-, Axman.
-, Flagman.

FINAL OATHS OF ASSISTANTS.

We, W.R. Hutchins

and J.L. Awalt, do solemnly swear that we assisted

E.T. Morton, United States ~~Deputy~~ Mineral Surveyor, in marking the corners and surveying

the boundaries of the mining claim of Harry Wright, known as the Keystone, Keystone No.1, Keystone No.2, Keystone No.3, Keystone No.4, Keystone No.5, Keystone No.6, Keystone No.7, Keystone No.8, Keystone No.9, Keystone No.10, Keystone No.11, Keystone No.12, Keystone No.13, Keystone No.14, Keystone No.15, Keystone No.16, Keystone No.17, Keystone No.18, Keystone No.19, Keystone No.21, Gov. Taft, Merritt, Perplexity and Merriam lodes

represented in the foregoing field notes as having been surveyed by said ~~deputy~~ mineral surveyor and under his direction; and that said survey has been in all respects, to the best of our knowledge and belief, faithfully and correctly executed, and the corner and boundary monuments established according to law and the instructions furnished by the United States Surveyor-General for Arizona

- *W.R. Hutchins*, Chainman.
- *J.L. Awalt*, Chainman.
-, Axman.
-, Flagman.

Subscribed and sworn to by the above-named persons before me this 14th

day of Nov. 16, 1916.

Louis T. Payne
Notary Public

My commission expires Feb. 20-1919.

FINAL OATH OF U. S. ~~DEPUTY~~ MINERAL SURVEYOR

I, E.T. Morton, U. S. ~~Deputy~~ Mineral Surveyor, do solemnly swear that, in pursuance of instructions received from the United States Surveyor General for Arizona, dated October 4, 1916,

I have, in strict conformity to the laws of the United States, the official regulations and instructions thereunder, and the instructions of said Surveyor General, faithfully and correctly executed the survey of the Mining

Claim of Harry Wright, known as the, Keystone, Keystone No. 1, Keystone No. 2, Keystone No. 3, Keystone No. 4, Keystone No. 5, Keystone No. 6, Keystone No. 7, Keystone No. 8, Keystone No. 9, Keystone No. 10, Keystone No. 11, Keystone No. 12, Keystone No. 13, Keystone No. 14, Keystone No. 15, Keystone No. 16, Keystone No. 17, Keystone No. 18, Keystone No. 19, Keystone No. 21, Gov. Taft, Merritt, Perplexity and Merriam lodes situate in Copper Mountain Mining District,

Greenlee County, Arizona, in Sections 5, 7, 8 & 18, unsur, Township No. 4 S., Range No. 29 E., G. & S. R. B. & M. and designated as Survey No. 3346,

as represented in the foregoing field notes, which accurately show the boundaries of said mining claim as distinctly marked by monuments on the ground, and described in the attached copy of the location certificate, which was received by me from the Surveyor General with said instructions, and that all the corners of said survey have been established and perpetuated in strict accordance with the law, official regulations and instructions thereunder; and I do further solemnly swear that the foregoing are the true and original field notes of said survey and my report therein, and that the labor expended and improvements made upon said mining claim by claimant or his grantors are as therein fully stated, and that the character, extent, location and itemized value thereof are specified therein with particularity and full detail, and that no portion of said labor or improvements so credited to this claim has been included in the estimate of expenditures upon any other claim.

E. T. Morton
U. S. ~~Deputy~~ Mineral Surveyor.

Subscribed and sworn to by the said E. T. Morton
U. S. ~~Deputy~~ Mineral Surveyor, before me Louis T. Payne
Notary Public this 14th

day of November
Louis T. Payne
Notary Public

My commission expires Feb 20-1919.



AMENDED LOCATION NOTICE .

52

Know All Men By These Presents:

That Harry Wright, the undersigned, has this 13 day of Sept., 1916, amended, located, and claimed, and by these presents does amend locate, and claim, by right of the original discovery and this additional and amended location certificate on the Keystone lode, vein, ledge or deposit, along the vein thereof, with all its dips, angles and variations.

The length of this claim is 1500 feet, and I claim 418.8 feet, in a N. 55°06'E. direction, and 1081.2 feet in a S. 55°06'W. direction from the center of the discovery point, at which this notice is posted, lengthwise of the claim, together with 300 feet in width of the surface grounds, on each side of the center of said claim. The general course of the lode deposit and premises is from the Northeast to the Southwest.

The claim is situated and located in the Copper Mountain Mining District in Greenlee County, State of Arizona, ~~XXXX~~

~~xxxx~~ ~~direction from~~
From the N. E. Cor. of this claim U. S. M. No. 1 bears N. 11°15'E. 4736.4 ft.

The surface boundaries of the claim are marked upon the ground as follows: Beginning at a mound of stones at a point in a N. 55°06'E. direction 418.8 feet from the discovery point (at which this notice is posted,) being in the center of the Northeast end line of said claim; thence S. 34°37'E. 300 feet to a post, being at the Southeast corner of said claim; thence S. 55°06'W. 1500 feet to a post being at the Southwest corner of said claim; thence N. 34°37'W. 300 feet to a mound of stones being at the center of the Southwest end of said claim; thence N. 34°37'W. 300 feet to a post being at the Northwest corner of said claim; thence N. 55°06'E. 1500 feet to a post, being at the Northeast corner of said claim; thence S. 34°37'E. 300 feet to the place of beginning.

This is an Amended Location Notice of the Keystone Mining Claim, ~~located~~ ^{Amended} by M. Z. Elliot on the 10 day of January, 1907 ~~for~~, and recorded in book 16 of records of Mines, at page 188 & 189 in the office of the County Recorder of the ~~above~~ County of Graham to which reference is hereby made,

Dated and posted on the ground this 13 day of September, 1916.

Harry Wright

No. 7145

AMENDED

Notice of Location
LODE CLAIM

Stephane

Paul

Henry Joseph

Dated... April 13 1916

Filed and recorded at request of

W. A. Bennett

April 18 A. D. 1916

at 4 o'clock P. M.

Book 3 Soc. N. T. Co.

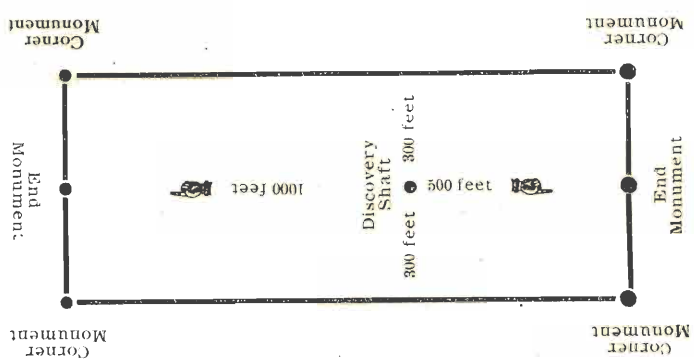
Pages 163-164

Rodney Ellis

County Recorder

By W. N. Ballietto
Deputy Recorder

The above diagram is to give the locator a general idea of the plan of location under the new law. Your discovery shaft may be in the center of the claim, or any distance from either end you may desire. In the diagram we have placed it 500 feet from one end 1000 feet from the other. In description be careful to state locality of claim with reference to some natural object, or permanent monument, so as to identify the claim.



County Recorder:

Witness my hand and seal the day and year first above written.

State aforesaid, do hereby certify that the within instrument was filed for record at _____ o'clock _____ M., on this _____ day of _____ 191____, and duly recorded in Book No. _____ of _____ Records of _____ County, Arizona, at pages _____

STATE OF ARIZONA, }
County of _____ } ss.

AMENDED LOCATION NOTICE

Know All Men By These Presents:

That Harry Wright, the undersigned, has this 13 day of Sept., 1916, amended, located, and claimed, and by these presents does amend locate, and claim, by right of the original discovery and this additional and amended location certificate on the Keystone No. 1 lode, vein, ledge or deposit, along the vein thereof, with all its dips, angles and variations.

The length of this claim is 1500 feet, and I claim 639.9 feet, in a N. 55°06'E. direction, and 860.1 feet in a S. 55°06'W. direction from the center of the discovery point, at which this notice is posted, lengthwise of the claim, together with 300 feet in width of the surface grounds, on each side of the center of said claim. The general course of the lode deposit and premises is from the Northeast to the Southwest.

The claim is situated and located in the Copper Mountain Mining District in Greenlee County, State of Arizona, ~~XXXX~~

~~XXXX~~ ~~direction from~~
From the N. E. Cor. of this claim U. S. M. M. No. 1 bears N. 6°29'E. 5172.1 ft.

The surface boundaries of the claim are marked upon the ground as follows: Beginning at a mound of stones at a point in a N. 55°06'E. direction 639.9 feet from the discovery point (at which this notice is posted,) being in the center of the Northeast end line of said claim; thence S. 34°37'E. 300 feet to a post, being at the Southeast corner of said claim; thence S. 55°06'W. 1500 feet to a post being at the Southwest corner of said claim; thence N. 34°37'W. 300 feet to a mound of stones being at the center of the Southwest end of said claim; thence N. 34°37'W. 300 feet to a post being at the Northwest corner of said claim; thence N. 55°06' E. 1500 feet to a post, being at the Northeast corner of said claim; thence S. 34°37'E. 300 feet to the place of beginning.

This is an Amended Location Notice of the Keystone No. 1 Mining Claim, ~~located~~ ^{Amended} by M. Z. Elliot on the 10 day of January, 1907 ~~at~~, and recorded in book 16 of records of Mines, at page 189 in the office of the County Recorder of the ~~Greenlee~~ County of Graham to which reference is hereby made,

Dated and posted on the ground this 13 day of September 1916.

Harry Wright

20.7146

AMENDED

Notice of Location

LODE CLAIM

Stephane No. 1

John Stupler

Dated April 13, 1916

Filed and recorded at request of

W. A. Bellant

April 15 A. D. 1916

at Phoenix P. M.

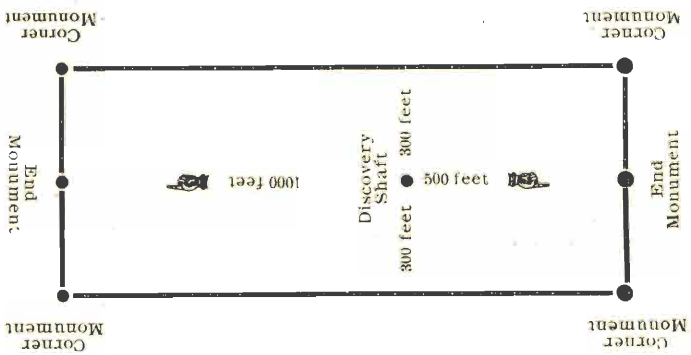
Book 3 Soc. Notes

Pages 164

Robney Ellis
County Recorder

By E. N. Balliet
Deputy Recorder

The above diagram is to give the locator a general idea of the plan of location under the new law. Your discovery shaft may be in the center of the claim, or any distance from either end you may desire. In the diagram we have placed it 500 feet from one end 1000 feet from the other. In description be careful to state locality of claim with reference to some natural object, or permanent monument, so as to identify the claim.



STATE OF ARIZONA, }
 County of _____ } ss.
 County Recorder in and for the County and
 State aforesaid, do hereby certify that the within instrument was filed for record at
 _____ o'clock _____ M., on this _____ day of _____, 191____, and
 duly recorded in Book No. _____ of _____ Records of _____
 County, Arizona, at pages _____
 Witness my hand and seal the day and year first above written.

County Recorder: _____

AMENDED LOCATION NOTICE

Know All Men By These Presents:

That Harry Wright, the undersigned, has this 13 day of Sept., 1916, amended, located, and claimed, and by these presents does amend locate, and claim, by right of the original discovery and this additional and amended location certificate on the Keystone No. 2 lode, vein, ledge or deposit, along the vein thereof, with all its dips, angles and variations.

The length of this claim is 1500 feet, and I claim 91.3 feet, in a N. 86° 59' E. direction, and 1408.7 feet in a S. 86° 59' W. direction from the center of the discovery point, at which this notice is posted, lengthwise of the claim, together with 264.72 feet in width of the surface grounds, on each side of the center of said claim. The general course of the lode deposit and premises is from the east to the West

The claim is situated and located in the Copper Mountain Mining District in Greenlee County, State of Arizona, ~~xxxx~~

~~xxxx~~ direction from
From the N. E. Cor. of this claim U. S. M. M. No. 1 bears
N. 21° 26' E. 1318.9 ft.

The surface boundaries of the claim are marked upon the ground as follows: Beginning at a mound of stones at a point in a N. 86° 59' E. direction 91.3 feet from the discovery point (at which this notice is posted,) being in the center of the East end line of said claim; thence S. 1° 31' W. 264.72 feet to a post, being at the Southeast corner of said claim; thence S. 86° 59' W. 1500 feet to a post being at the Southwest corner of said claim; thence N. 1° 31' E. 264.72 feet to a mound of stones being at the center of the west end of said claim; thence N. 1° 31' E. 264.72 feet to a post being at the Northwest corner of said claim; thence N. 86° 59' E. 1500 feet to a post, being at the Northeast corner of said claim; thence S. 1° 31' W. 264.72 feet to the place of beginning.

This is an Amended Location Notice of the Keystone No. 2 Mining Claim, ~~located~~ ^{Amended} by M. Z. Elliot on the 10 day of January, 1907 ~~xxxx~~, and recorded in book 16 of records of Mines, at page 189 in the office of the County Recorder of the ~~xxxx~~ County of Graham to which reference is hereby made,

Dated and posted on the ground this 13 day of September, 1916.

Harry Wright

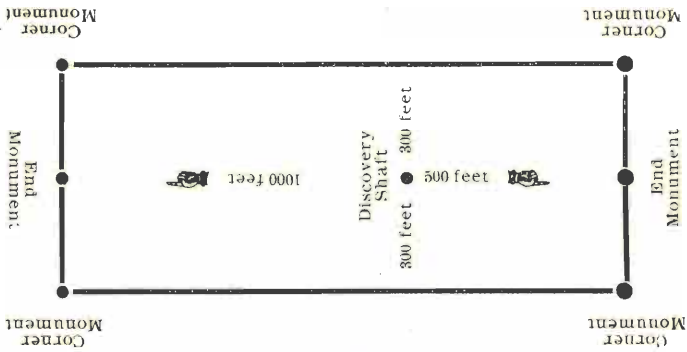
STATE OF ARIZONA,

County of _____

ss.

County Recorder in and for the County and State aforesaid, do hereby certify that the within instrument was filed for record at _____ o'clock _____ M., on this _____ day of _____ 191____, and duly recorded in Book No. _____ of _____ Records of _____ County, Arizona, at pages _____ Witness my hand and seal the day and year first above written.

County Recorder: _____



The above diagram is to give the locator a general idea of the plan of location under the new law. Your discovery shaft may be in the center of the claim, or any distance from either end you may desire. In the diagram we have placed it 500 feet from one end 1000 feet from the other. In description be careful to state locality of claim with reference to some natural object, or permanent monument, so as to identify the claim.

AMENDED

Notice of Location

LODE CLAIM

No. 7147

Stephanus M. W. Jay

Young Miner

Dated... *Sept 13 1916*

Filed and recorded at request of

A. A. Everett

Sept 18 A. D. 191*6*

at *Leesport* P. M.

Book *3* Sps. Nts

Pages *165*

Robert Ellis

County Recorder

By *R. N. Gallivott*
Deputy Recorder

AMENDED LOCATION NOTICE

Know All Men By These Presents:

That Harry Wright, the undersigned, has this 13 day of Sept., 1916, amended, located, and claimed, and by these presents does amend locate, and claim, by right of the original discovery and this additional and amended location certificate on the Keystone No. 3 lode, vein, ledge or deposit, along the vein thereof, with all its dips, angles and variations.

The length of this claim is 1500 feet, and I claim 370.5 feet, in a N. 86° 59' E. direction, and 1129.5 feet in a S. 86° 59' W. direction from the center of the discovery point, at which this notice is posted, lengthwise of the claim, together with 300 feet in width of the surface grounds, on each side of the center of said claim. The general course of the lode deposit and premises is from the East to the West.

The claim is situated and located in the Copper Mountain Mining District in Greenlee County, State of Arizona, ~~XXXX~~

~~XXXX~~ From the N. E. Cor. of this claim U. S. M. M. No. 1 bears N. 15° 46' E. 1825.7 ft.

The surface boundaries of the claim are marked upon the ground as follows: Beginning at a mound of stones at a point in a N. 86° 59' E. direction 370.5 feet from the discovery point (at which this notice is posted,) being in the center of the East end line of said claim; thence S. 1° 31' W. 300 feet to a post, being at the Southeast corner of said claim; thence S. 86° 59' W. 1500 feet to a post being at the Southwest corner of said claim; thence N. 1° 31' E. 300 feet to a Mound of stones being at the center of the West end of said claim; thence N. 1° 31' E. 300 feet to a post being at the Northwest corner of said claim; thence N. 86° 59' E. 1500 feet to a post, being at the Northeast corner of said claim; thence S. 1° 31' W. 300 feet to the place of beginning.

This is an Amended Location Notice of the Keystone No. 3 Mining Claim, ~~located~~ ^{Amended} by M. Z. Williot on the 10 day of January, 1907 ~~XXXX~~, and recorded in book 16 of records of Mines, at page 189 in the office of the County Recorder of the ~~XXXX~~ County of Graham to which reference is hereby made.

Dated and posted on the ground this 13 day of September, 1916.

Harry Wright

No. 7148

AMENDED

Notice of Location
LODE CLAIM

Stipulation No. 3
By Henry Spruill

Dated April 13, 1916

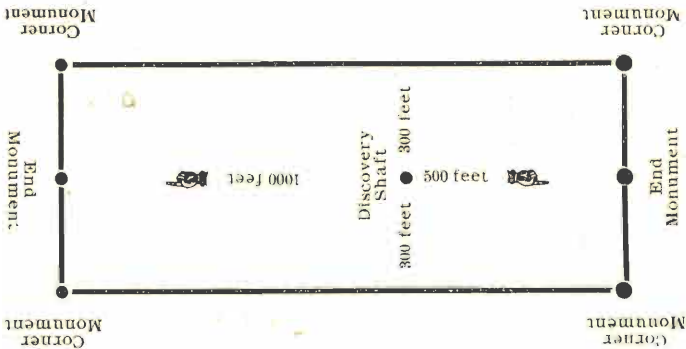
Filed and recorded at request of
W. A. Beckett

April 18 A. D. 1916
at Phoenix, P. M.

Book 3 Los. N. Tex.
Pages 165-166

By Rodney Ellis
County Recorder
By W. N. Wallace
Deputy Recorder

The above diagram is to give the locator a general idea of the plan of location under the new law. Your discovery shaft may be in the center of the claim, or any distance from either end you may desire. In the diagram we have placed it 500 feet from one end 1000 feet from the other. In description be careful to state locality of claim with reference to some natural object, or permanent monument, so as to identify the claim.



STATE OF ARIZONA,
County of _____ ss.
County Recorder in and for the County and
State aforesaid, do hereby certify that the within instrument was filed for record at
_____ o'clock, M., on this _____ day of _____, 191____, and
_____ duly recorded in Book No. _____ of _____ Records of _____
County, Arizona, at pages _____ of _____
Witness my hand and seal the day and year first above written.
County Recorder.

AMENDED LOCATION NOTICE

Know All Men By These Presents:

That Harry Wright, the undersigned, has this 13 day of Sept., 1916, amended, located, and claimed, and by these presents does amend locate, and claim, by right of the original discovery and this additional and amended location certificate on the Keystone No. 4 lode, vein, ledge or deposit, along the vein thereof, with all its dips, angles and variations.

The length of this claim is 1500 feet, and I claim 1272.6 feet, in a N. 86° 59' E. direction, and 227.4 feet in a S. 86° 59' W. direction from the center of the discovery point, at which this notice is posted, lengthwise of the claim, together with 300 feet in width of the surface grounds, on each side of the center of said claim. The general course of the lode deposit and premises is from the East to the West

The claim is situated and located in the Copper Mountain Mining District in Greenlee County, State of Arizona, ~~XXXX~~

~~XXXX~~
~~XXXX~~
From the N. W. Cor. of this claim U.S. M. M. No. 1 bears N. 15° 46' E. 1825.7 ft.

The surface boundaries of the claim are marked upon the ground as follows: Beginning at a mound of stones at a point in a N. 86° 59' E. direction 1272.6 feet from the discovery point (at which this notice is posted,) being in the center of the East end line of said claim; thence S. 1° 31' W. 300 feet to a post, being at the Southeast corner of said claim; thence S. 86° 59' W. 1500 feet to a post being at the Southwest corner of said claim; thence N. 1° 31' E. 300 feet to a monument of stones being at the center of the West end of said claim; thence N. 1° 31' E. 300 feet to a post being at the Northwest corner of said claim; thence N. 86° 59' E. 1500 feet to a post, being at the Northeast corner of said claim; thence S. 1° 31' W. 300 feet to the place of beginning.

This is an Amended Location Notice of the Keystone No. 4 Mining Claim, ~~located~~ ^{Amended} by M. Z. Elliot on the 10 day of January, 1907 ~~XXXX~~, and recorded in book 16 of records of Mines, at page 190 in the office of the County Recorder of the ~~above~~ County of Graham to which reference is hereby made,

Dated and posted on the ground this 13 day of September, 1916.

Harry Wright

STATE OF ARIZONA,

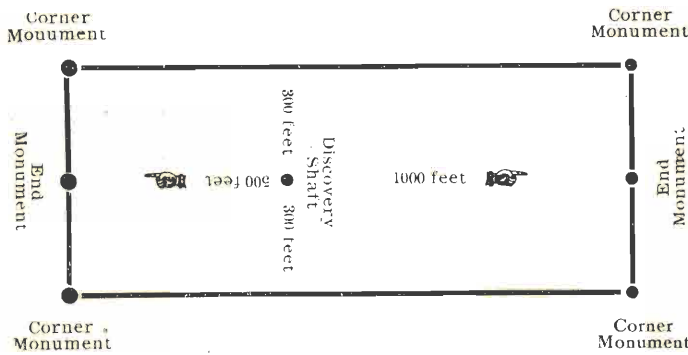
County of

} ss.

County Recorder in and for the County and State aforesaid, do hereby certify that the within instrument was filed for record ato'clock.....M., on this day of..... 191....., and duly recorded in Book No..... of..... Records of..... County, Arizona, at pages

Witness my hand and seal the day and year first above written.

County Recorder.



The above diagram is to give the locator a general idea of the plan of location under the new law. Your discovery shaft may be in the center of the claim, or any distance from either end you may desire. In the diagram we have placed it 500 feet from one end 1000 feet from the other. In description be careful to state locality of claim with reference to some natural object, or permanent monument, so as to identify the claim.

No. 7129
AMENDED

Notice of Location
LODE CLAIM

Stemstone 2004
Pat
Harry Wright

Dated... Sept 18 1916.....

Filed and recorded at request of

W. A. Elliott

Sept 18 A. D. 1916
at Haeser, O. M.
Book 3 Loc. N. 100.

Pages 166
Rodney Ellis
County Recorder
By L. N. Callicotte
Deputy Recorder

AMENDED LOCATION NOTICE

Know All Men By These Presents:

That Harry Wright, the undersigned, has this 13 day of Sept., 1916, amended, located, and claimed, and by these presents does amend locate, and claim, by right of the original discovery and this additional and amended location certificate on the Keystone No. 5 lode, vein, ledge or deposit, along the vein thereof, with all its dips, angles and variations.

The length of this claim is 1500 feet, and 1 claim 1306.5 feet, in a N. 86°59' W. direction, and 193.5 feet in a S. 86°59' W. direction from the center of the discovery point, at which this notice is posted, lengthwise of the claim, together with 266.1 feet in width of the surface grounds, on each side of the center of said claim. The general course of the lode deposit and premises is from the East to the West

The claim is situated and located in the Copper Mountain Mining District in Greenlee County, State of Arizona, ~~about~~

~~XXXX~~ ~~XXXXXXXXXXXX~~
From the N. W. Cor. of this claim U. S. M. M. No. 1 bears N. 21°29' E. 1316.3 ft.

The surface boundaries of the claim are marked upon the ground as follows: Beginning at a mound of stones at a point in a N. 86°59' E. direction 1306.5 feet from the discovery point (at which this notice is posted,) being in the center of the East end line of said claim; thence S. 1°31' W. 266.1 feet to a post, being at the Southeast corner of said claim; thence S. 86°59' W. 1500 feet to a post being at the Southwest corner of said claim; thence N. 1°31' E. 266.1 feet to a mound of stones being at the center of the West end of said claim; thence N. 1°31' E. 266.1 feet to a post being at the Northwest corner of said claim; thence N. 86°59' E. 1500 feet to a post, being at the Northeast corner of said claim; thence S. 1°31' W. 266.1 feet to the place of beginning.

This is an Amended Location Notice of the Keystone No. 5 Mining Claim, ~~located~~ ^{Amended} by M. Z. Elliot on the 10 day of January, 1907 ~~XXXX~~, and recorded in book 16 of records of Mines, at page 190 in the office of the County Recorder of the ~~Arizona~~ County of Graham to which reference is hereby made,

Dated and posted on the ground this 13 day of September, 1916.

Harry Wright

STATE OF ARIZONA,

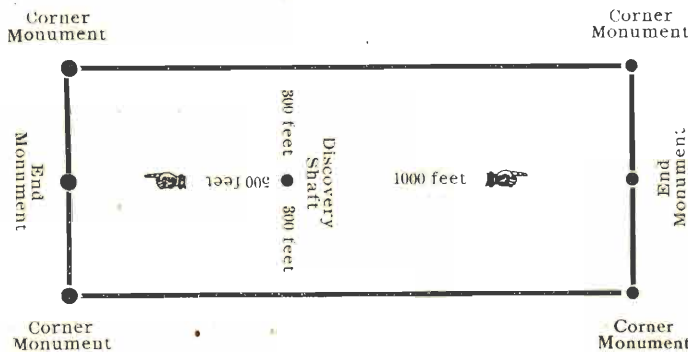
ss.

County of

County Recorder in and for the County and State aforesaid, do hereby certify that the within instrument was filed for record ato'clock.....M., on this day of..... 191....., and duly recorded in Book No..... of..... Records of..... County, Arizona, at pages

Witness my hand and seal the day and year first above written.

County Recorder.



The above diagram is to give the locator a general idea of the plan of location under the new law. Your discovery shaft may be in the center of the claim, or any distance from either end you may desire. In the diagram we have placed it 500 feet from one end 1000 feet from the other. In description be careful to state locality of claim with reference to some natural object, or permanent monument, so as to identify the claim.

No. 7/50

AMENDED

Notice of Location

LODE CLAIM

Stephane No. 5
C.M.
Harry Spight

Dated..... Sept 13..... 1916.....

Filed and recorded at request of

N. A. Elliott

Sept 16 A. D. 1916

at Phoenix, P. M.

Book 3 Loc. Ntes.

Pages 167

Rodney Ellis
County Recorder

By L. N. Ballicotte
Deputy Recorder

AMENDED LOCATION NOTICE

Know All Men By These Presents:

That Harry Wright, the undersigned, has this 13 day of Sept., 1916, amended, located, and claimed, and by these presents does amend locate, and claim, by right of the original discovery and this additional and amended location certificate on the Keystone No. 6 lode, vein, ledge or deposit, along the vein thereof, with all its dips, angles and variations.

The length of this claim is 1500 feet, and I claim 50 feet, in a N. 86° 59' E. direction, and 1450 feet in a S. 86° 59' W. direction from the center of the discovery point, at which this notice is posted, lengthwise of the claim, together with 300 feet in width of the surface grounds, on each side of the center of said claim. The general course of the lode deposit and premises is from the East to the West.

The claim is situated and located in the Copper Mountain Mining District in Greenlee County, State of Arizona, ~~XXXXX~~

~~XXX~~ From the N. W. Cor. of this claim U. S. M. M. No. 1 bears N. 0° 31' E. 2331 ft.

The surface boundaries of the claim are marked upon the ground as follows: Beginning at a mound of stones at a point in a N. 86° 59' E. direction 50 feet from the discovery point (at which this notice is posted,) being in the center of the East end line of said claim; thence S. 3° 01' E. 300 feet to a post, being at the Southeast corner of said claim; thence S. 86° 59' W. 1500 feet to a post being at the Southwest corner of said claim; thence N. 3° 01' W. 300 feet to a mound of stones being at the center of the west end of said claim; thence N. 3° 01' W. 300 feet to a post being at the Northwest corner of said claim; thence N. 86° 59' E. 1500 feet to a post, being at the Northeast corner of said claim; thence S. 3° 01' E. 300 feet to the place of beginning.

This is an Amended Location Notice of the Keystone No. 6 Mining Claim, ~~located~~ ^{Amended} by M. Z. Elliot on the 10 day of January, 1907 ~~1907~~, and recorded in book 16 of records of Mines, at page 190 in the office of the County Recorder of the ~~Arizona~~ County of Graham to which reference is hereby made,

Dated and posted on the ground this 13 day of September, 1916.

Harry Wright

STATE OF ARIZONA,

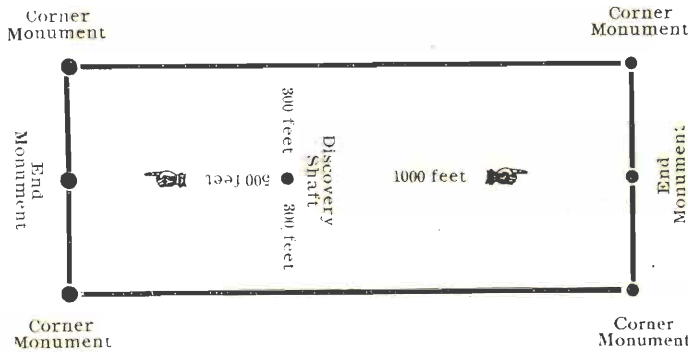
County of

} ss.

..... County Recorder in and for the County and State aforesaid, do hereby certify that the within instrument was filed for record ato'clock.....M., on this day of 191....., and duly recorded in Book No..... of Records of County, Arizona, at pages

Witness my hand and seal the day and year first above written.

..... County Recorder.



The above diagram is to give the locator a general idea of the plan of location under the new law. Your discovery shaft may be in the center of the claim, or any distance from either end you may desire. In the diagram we have placed it 500 feet from one end 1000 feet from the other. In description be careful to state locality of claim with reference to some natural object, or permanent monument, so as to identify the claim.

No. 7151

AMENDED

Notice of Location

LODE CLAIM

Stephane No. 6
P.M.
Henry Knight

Dated 18 1916.

Filed and recorded at request of

W. A. Elliott

Sept 18 A. D. 1916
at Phoenix, A. M.
Book 3 Loc. Notes

Pages 167-168

Rodney Ellis
County Recorder

By L. N. Balliette
Deputy Recorder

AMENDED LOCATION NOTICE

Know All Men By These Presents:

That Harry Wright, the undersigned, has this 13 day of Sept., 1916, amended, located, and claimed, and by these presents does amend locate, and claim, by right of the original discovery and this additional and amended location certificate on the Keystone No. 7 lode, vein, ledge or deposit, along the vein thereof, with all its dips, angles and variations.

The length of this claim is 1500 feet, and I claim 811 feet, in a N. 86° 59' E. direction, and 689 feet in a S. 86° 59' W. direction from the center of the discovery point, at which this notice is posted, lengthwise of the claim, together with 300 feet in width of the surface grounds, on each side of the center of said claim. The general course of the lode deposit and premises is from the East to the West.

The claim is situated and located in the Copper Mountain Mining District in Greenlee County, State of Arizona, ~~XXXX~~
~~XXX~~ ~~XXXXXXXXXXXX~~

From the N. E. Cor. of this claim U. S. M. M. No. 1 bears N. 0° 31' E. 2331 ft.

The surface boundaries of the claim are marked upon the ground as follows: Beginning at a mound of stones at a point in a N. 86° 59' E. direction 811 feet from the discovery point (at which this notice is posted,) being in the center of the East end line of said claim; thence S. 3° 01' E. 300 feet to a post, being at the Southeast corner of said claim; thence S. 86° 59' W. 1500 feet to a post being at the Southwest corner of said claim; thence N. 3° 01' W. 300 feet to a mound of stones being at the center of the West end of said claim; thence N. 3° 01' W. 300 feet to a post being at the Northwest corner of said claim; thence N. 86° 59' E. 1500 feet to a post, being at the Northeast corner of said claim; thence S. 3° 01' E. 300 feet to the place of beginning.

This is an Amended Location Notice of the Keystone No. 7 Mining Claim, ~~located~~ ^{Amended} by M. Z. Elliot on the 10 day of January, 1907 1916, and recorded in book 16 of records of Mines, at page 190 & 191 in the office of the County Recorder of the ~~above~~ County of Graham to which reference is hereby made,

Dated and posted on the ground this 13 day of September, 1916.

Harry Wright

STATE OF ARIZONA,

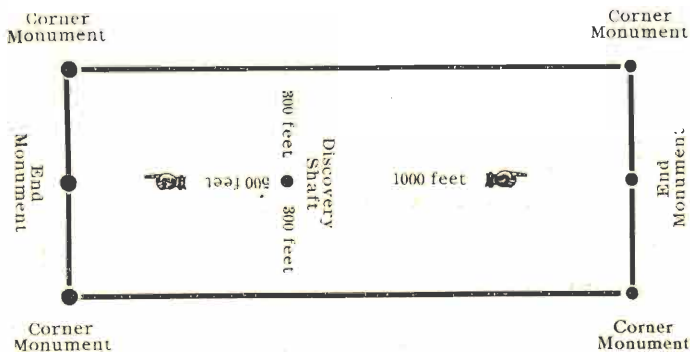
County of

SS.

County Recorder in and for the County and State aforesaid, do hereby certify that the within instrument was filed for record ato'clock.....M., on thisday of.....191....., and duly recorded in Book No.....of.....Records of.....County, Arizona, at pages

Witness my hand and seal the day and year first above written.

County Recorder.



The above diagram is to give the locator a general idea of the plan of location under the new law. Your discovery shaft may be in the center of the claim, or any distance from either end you may desire. In the diagram we have placed it 500 feet from one end 1000 feet from the other. In description be careful to state locality of claim with reference to some natural object, or permanent monument, so as to identify the claim.

No. 7/52

AMENDED

Notice of Location

LODE CLAIM

Deputy No. 7
J. M.
Henry Wright

Dated.....Sept. 19..... 1916.....

Filed and recorded at request of

W. A. Elliott

Sept 18 A. D. 1916
at Phoenix, Ariz. P. M.
Book 3 Los. N. 100.

Pages 168

Rodney Ellis
County Recorder

By L. N. Ballicotte
Deputy Recorder

AMENDED LOCATION NOTICE

Know All Men By These Presents:

That Harry Wright, the undersigned, has this 13 day of Sept., 1916, amended, located, and claimed, and by these presents does amend locate, and claim, by right of the original discovery and this additional and amended location certificate on the Keystone No. 8 lode, vein, ledge or deposit, along the vein thereof, with all its dips, angles and variations.

The length of this claim is 1500 feet, and I claim 673.9 feet, in a N. 86°59'E. direction, and 826.1 feet in a S. 86°59'W. direction from the center of the discovery tunnel at which this notice is posted, lengthwise of the claim, together with 300 feet in width of the surface grounds, on each side of the center of said claim. The general course of the lode deposit and premises is from the East to the West

The claim is situated and located in the Copper Mountain Mining District in Greenlee County, State of Arizona, ~~XXXX~~

~~XXXX~~ ~~XXXXXXXXXXXX~~

From the N. E. Cor. of this claim U. S. M. M. No. 1 bears N. 32°14'E. 2849.1 ft.

The surface boundaries of the claim are marked upon the ground as follows: Beginning at a mound of stones at a point in a N. 86°59'E. direction 673.9 feet from the discovery tunnel (at which this notice is posted,) being in the center of the East end line of said claim; thence S. 3°01'E. 300 feet to a post, being at the Southeast corner of said claim; thence S. 86°59'W. 1500 feet to a post being at the Southwest corner of said claim; thence N. 3°01'W. 300 feet to a mound of stones being at the center of the West end of said claim; thence N. 3°01'W. 300 feet to a post being at the Northwest corner of said claim; thence N. 86°59'E. 1500 feet to a post, being at the Northeast corner of said claim; thence S. 3°01'E. 300 feet to the place of beginning.

This is an Amended Location Notice of the Keystone No. 8 Mining Claim, ~~located~~ ^{Amended} by M. Z. Elliot on the 10 day of January, 1907 ~~XXXX~~, and recorded in book 16 of records of Mines, at page 191 in the office of the County Recorder of the ~~XXXXXX~~ County of Graham to which reference is hereby made,

Dated and posted on the ground this 13 day of September, 1916.

Harry Wright

STATE OF ARIZONA,

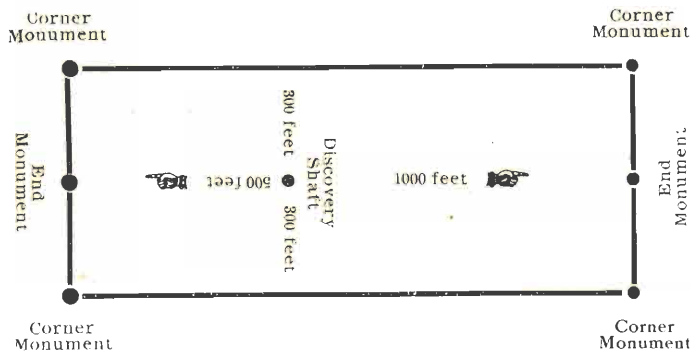
County of

ss.

County Recorder in and for the County and State aforesaid, do hereby certify that the within instrument was filed for record ato'clock.....M., on thisday of.....191....., and duly recorded in Book No.....of.....Records of.....County, Arizona, at pages

Witness my hand and seal the day and year first above written.

County Recorder.



The above diagram is to give the locator a general idea of the plan of location under the new law. Your discovery shaft may be in the center of the claim, or any distance from either end you may desire. In the diagram we have placed it 500 feet from one end 1000 feet from the other. In description be careful to state locality of claim with reference to some natural object, or permanent monument, so as to identify the claim.

No. 7182

AMENDED

Notice of Location

LODE CLAIM

Stephane No. 8
Ray
Young Springs

Dated.....Sept. 13.....1916.....

Filed and recorded at request of

W. A. Elliott

Apr 13 A. D. 1916

at Phoenix, P. M.

Book 3 Loc. Ntes.

Pages 169

Rodney Ellis
County Recorder

By L. N. Callicotte
Deputy Recorder

AMENDED LOCATION NOTICE

Know All Men By These Presents:

That Harry Wright, the undersigned, has this 13 day of Sept., 1916, amended, located, and claimed, and by these presents does amend locate, and claim, by right of the original discovery and this additional and amended location certificate on the Keystone No. 9 lode, vein, ledge or deposit, along the vein thereof, with all its dips, angles and variations.

The length of this claim is 1500 feet, and I claim 142.6 feet, in a N. 86° 59' E. direction, and 1357.4

feet in a S. 86° 59' W. direction from the center of the discovery point, at which this notice is posted, lengthwise of the claim, together with 300 feet in width of the surface grounds, on each side of the center of said claim. The general course of the lode deposit and premises is from the East to the West

The claim is situated and located in the Copper Mountain Mining District in Greenlee County, State of Arizona, ~~xxxxx~~

~~xxxx~~ ~~xxxxxx~~
From the N. E. Cor. of this claim U. S. M. M. No. 1 bears N. 50° 29' E. 3911.5 ft.

The surface boundaries of the claim are marked upon the ground as follows: Beginning at a mound of stones at a point in a N. 86° 59' E. direction 142.6 feet from the discovery point (at which this notice is posted,) being in the center of the East end line of said claim; thence S. 3° 01' E. 300 feet to a post, being at the Southeast corner of said claim; thence S. 86° 59' W. 1500 feet to a post being at the Southwest corner of said claim; thence N. 3° 01' W. 300 feet to a mound of stones being at the center of the West end of said claim; thence N. 3° 01' W. 300 feet to a post being at the Northwest corner of said claim; thence N. 86° 59' E. 1500 feet to a post, being at the Northeast corner of said claim; thence S. 3° 01' E. 300 feet to the place of beginning.

This is an Amended Location Notice of the Keystone No. 9 Mining Claim, ~~located~~ ^{Amended} by M. Z. Elliot on the 10 day of January, 1907 ~~xxx~~, and recorded in book 16 of records of Mines, at page 191 in the office of the County Recorder of the ~~xxxxxx~~ County of Graham to which reference is hereby made,

Dated and posted on the ground this 13 day of September, 1916.
Harry Wright

STATE OF ARIZONA,

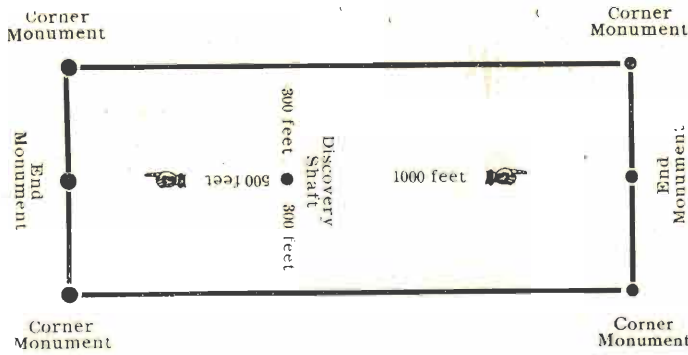
County of

} ss.

..... County Recorder in and for the County and State aforesaid, do hereby certify that the within instrument was filed for record at o'clock..... M., on this day of 191....., and duly recorded in Book No..... of Records of County, Arizona, at pages

Witness my hand and seal the day and year first above written.

..... County Recorder.



The above diagram is to give the locator a general idea of the plan of location under the new law. Your discovery shaft may be in the center of the claim, or any distance from either end you may desire. In the diagram we have placed it 500 feet from one end 1000 feet from the other. In description be careful to state locality of claim with reference to some natural object, or permanent monument, so as to identify the claim.

No. 7151

AMENDED

Notice of Location

LODE CLAIM

Keystone No. 9

Harry Wright

Dated 1916

Filed and recorded at request of

W. A. Elliott

Apr 18 A. D. 1916

at Adcock C. M.

Book 3 Loc. Ntes.

Pages 169-170

Rodney Ellis
County Recorder

By L. N. Ballicotte
Deputy Recorder

AMENDED LOCATION NOTICE

Know All Men By These Presents:

That Harry Wright, the undersigned, has this 13 day of Sept., 1916, amended, located, and claimed, and by these presents does amend locate, and claim, by right of the original discovery and this additional and amended location certificate on the Keystone No. 10 lode, vein, ledge or deposit, along the vein thereof, with all its dips, angles and variations.

The length of this claim is 1500 feet, and I claim 1500 feet, in a N. 86°59'E. direction, and 1500 feet in a S. 86°59'W. direction from the center of the discovery point, at which this notice is posted, lengthwise of the claim, together with 300 feet in width of the surface grounds, on each side of the center of said claim. The general course of the lode deposit and premises is from the East to the West.

The claim is situated and located in the Copper Mountain Mining District in Greenlee County, State of Arizona, ~~xxxx~~ in a ~~direction from~~ From the N. W. Cor. of this claim U. S. M. M. No. 1 bears N. 0°11'W. 2930.1 ft.

The surface boundaries of the claim are marked upon the ground as follows: Beginning at a mound of stones at a point in a N. 86°59'E. direction 1500 feet from the discovery point (at which this notice is posted,) being in the center of the East end line of said claim; thence 3001'E. 300 feet to a post being at the Southeast corner of said claim; thence S. 86°59'W. 1500 feet to a post being at the Southwest corner of said claim; thence N. 3°01' W. 300 feet to a mound of stones being at the center of the West end of said claim; thence N. 3°01'W. 300 feet to a post being at the Northwest corner of said claim; thence N. 86°59'E. 1500 feet to a post, being at the Northeast corner of said claim; thence S. 3°01'E. 300 feet to the place of beginning.

This is an Amended Location Notice of the Keystone No. 10 Mining Claim, ~~located~~ ^{Amended} by M. Z. Elliot on the 10 day of January, 1907 ~~xxxx~~, and recorded in book 16 of records of Mines, at page 191 in the office of the County Recorder of the ~~xxxx~~ County of Graham to which reference is hereby made,

Dated and posted on the ground this 13 day of September, 1916.

Harry Wright

STATE OF ARIZONA,

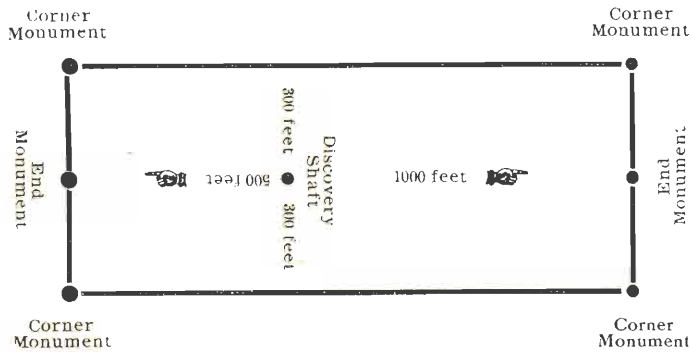
County of

ss.

..... County Recorder in and for the County and State aforesaid, do hereby certify that the within instrument was filed for record ato'clock.....M., on this day of 191....., and duly recorded in Book No..... of Records of County, Arizona, at pages

Witness my hand and seal the day and year first above written.

..... County Recorder.



The above diagram is to give the locator a general idea of the plan of location under the new law. Your discovery shaft may be in the center of the claim, or any distance from either end you may desire. In the diagram we have placed it 500 feet from one end 1000 feet from the other. In description be careful to state locality of claim with reference to some natural object, or permanent monument, so as to identify the claim.

No. 7155

AMENDED

Notice of Location

LODE CLAIM

Stephens No. 10
Tom
Harry Wright

Dated.....
Sept 18..... 1916

Filed and recorded at request of

D. A. Elliott

Sept 18 A. D. 1916

at Prescott, Ariz.

Book 3 Loc. N. 10.

Pages 170

Rodney Ellis
County Recorder

By L. N. Ballicotte
Deputy Recorder

AMENDED LOCATION NOTICE

Know All Men By These Presents:

That Harry Wright, the undersigned, has this 13 day of Sept., 1916, amended, located, and claimed, and by these presents does amend locate, and claim, by right of the original discovery and this additional and amended location certificate on the Keystone No. 11 lode, vein, ledge or deposit, along the vein thereof, with all its dips, angles and variations.

The length of this claim is 1500 feet, and I claim 978.6 feet, in a N. 86° 59' E. direction, and 521.4 feet in a S. 86° 59' W. direction from the center of the discovery point, at which this notice is posted, lengthwise of the claim, together with 300 feet in width of the surface grounds, on each side of the center of said claim. The general course of the lode deposit and premises is from the East to the West

The claim is situated and located in the Copper Mountain Mining District in Greenlee County, State of Arizona, ~~XXXX~~

~~XXXX~~ From the N. E. Cor. of this claim U. S. M. M. No. 1 bears
N. 0° 11' W. 2930.1 ft.

The surface boundaries of the claim are marked upon the ground as follows: Beginning at a mound of stones at a point in a N. 86° 59' E. direction 978.6 feet from the discovery point (at which this notice is posted,) being in the center of the East end line of said claim; thence S. 3° 01' E. 300 feet to a post, being at the Southeast corner of said claim; thence S. 86° 59' W. 1500 feet to a post being at the Southwest corner of said claim; thence N. 3° 01' W. 300 feet to a mound of stones being at the center of the West end of said claim; thence N. 3° 01' W. 300 feet to a post being at the Northwest corner of said claim; thence N. 86° 59' E. 1500 feet to a post, being at the Northeast corner of said claim; thence S. 3° 01' E. 300 feet to the place of beginning.

This is an Amended Location Notice of the Keystone No. 11 Mining Claim, ~~XXXX~~ Amended by M. Z. Elliot on the 10 day of January, 1907 ~~1916~~, and recorded in book 16 of records of Mines, at page 192 in the office of the County Recorder of the ~~XXXXXX~~ County of Graham to which reference is hereby made,

Dated and posted on the ground this 13 day of September, 1916

Harry Wright

STATE OF ARIZONA,

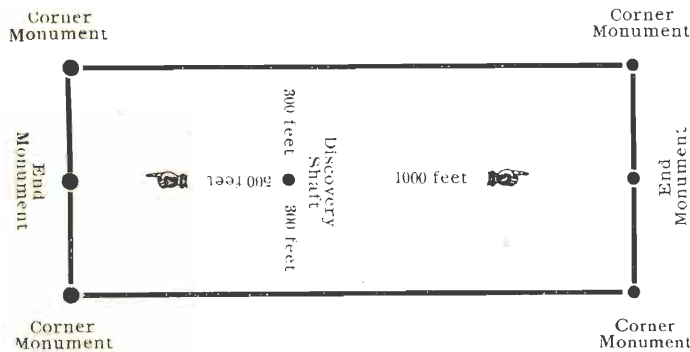
County of

} ss.

..... County Recorder in and for the County and State aforesaid, do hereby certify that the within instrument was filed for record ato'clock.....M., on this day of 191....., and duly recorded in Book No..... of Records of County, Arizona, at pages

Witness my hand and seal the day and year first above written.

..... County Recorder.



The above diagram is to give the locator a general idea of the plan of location under the new law. Your discovery shaft may be in the center of the claim, or any distance from either end you may desire. In the diagram we have placed it 500 feet from one end 1000 feet from the other. In description be careful to state locality of claim with reference to some natural object, or permanent monument, so as to identify the claim.

No. 7/56

AMENDED

Notice of Location

LODE CLAIM

Stephane No. 11
Ray
Harry Wright

Dated..... Sept 13 1916.....

Filed and recorded at request of

N. A. Bellan

Sept 16 A. D. 1916

at Hualapai C. M.

Book 3 Loc. N.Tco.

Pages 171

Rodney Ellis
County Recorder

By L. N. B. Gallicotte
Deputy Recorder

AMENDED LOCATION NOTICE

Know All Men By These Presents:

That Harry Wright, the undersigned, has this 13 day of Sept., 1916, amended, located, and claimed, and by these presents does amend locate, and claim, by right of the original discovery and this additional and amended location certificate on the Keystone No. 12 lode, vein, ledge or deposit, along the vein thereof, with all its dips, angles and variations.

The length of this claim is 1500 feet, and I claim 791.8 feet, in a N. 86° 59' E. direction, and 708.2 feet in a S. 86° 59' W. direction from the center of the discovery point, at which this notice is posted, lengthwise of the claim, together with 300 feet in width of the surface grounds, on each side of the center of said claim. The general course of the lode deposit and premises is from the East to the West

The claim is situated and located in the Copper Mountain Mining District in Greenlee County, State of Arizona, ~~XXXX~~
~~XXX~~ ~~XXXXXXXXXXXX~~

From the N. E. Cor. of this claim U. S. M. M. No. 1 bears N. 26° 19' E. 3356.9 ft.

The surface boundaries of the claim are marked upon the ground as follows: Beginning at a mound of stones at a point in a N. 86° 59' E. direction 791.8 feet from the discovery point (at which this notice is posted,) being in the center of the East end line of said claim; thence S. 3° 01' E. 300 feet to a post, being at the Southeast corner of said claim; thence S. 86° 59' W. 1500 feet to a post being at the Southwest corner of said claim; thence N. 3° 01' W. 300 feet to a mound of stones being at the center of the West end of said claim; thence N. 3° 01' W. 300 feet to a post being at the Northwest corner of said claim; thence N. 86° 59' E. 1500 feet to a post, being at the Northeast corner of said claim; thence S. 3° 01' E. 300 feet to the place of beginning.

This is an Amended Location Notice of the Keystone No. 12 Mining Claim, ~~XXXX~~ ^{Amended} by M. Z. Elliot on the 10 day of January, 1907 ~~XXXX~~, and recorded in book 16 of records of Mines, at page 192 in the office of the County Recorder of the ~~XXXX~~ County of Graham to which reference is hereby made.

Dated and posted on the ground this 13 day of September, 1916.

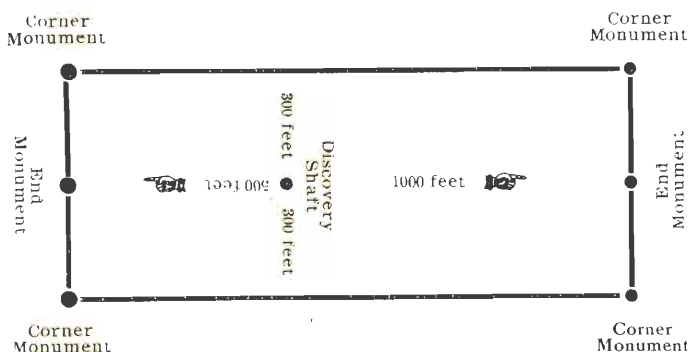
Harry Wright

77 STATE OF ARIZONA, }
County of } ss.

..... County Recorder in and for the County and State aforesaid, do hereby certify that the within instrument was filed for record at o'clock..... M., on this day of 191....., and duly recorded in Book No..... of Records of County, Arizona, at pages

Witness my hand and seal the day and year first above written.

.....
County Recorder.



The above diagram is to give the locator a general idea of the plan of location under the new law. Your discovery shaft may be in the center of the claim, or any distance from either end you may desire. In the diagram we have placed it 500 feet from one end 1000 feet from the other. In description be careful to state locality of claim with reference to some natural object, or permanent monument, so as to identify the claim.

No. 7157
AMENDED
Notice of Location
LODE CLAIM
Stephane No. 12
Ray
Harry Wright
Dated..... *Sept 13* 191*6*.....
Filed and recorded at request of
N. A. Cecchetti
Sept 18 A. D. 191*6*
at *Phoenix* P. M.
Book *3* Loc. *Ntes.*
Pages *171-172*
Rodney Ellis
County Recorder
By *L. N. Calliothe*
Deputy Recorder

AMENDED LOCATION NOTICE

Know All Men By These Presents:

That Harry Wright, the undersigned, has this 13 day of Sept., 1916, amended, located, and claimed, and by these presents does amend locate, and claim, by right of the original discovery and this additional and amended location certificate on the Keystone No. 13 lode, vein, ledge or deposit, along the vein thereof, with all its dips, angles and variations.

The length of this claim is 1500 feet, and I claim 381.7 feet, in a N. 86° 59' E. direction, and 1118.3 feet in a S. 86° 59' W. direction from the center of the discovery shaft, at which this notice is posted, lengthwise of the claim, together with 300 feet in width of the surface grounds, on each side of the center of said claim. The general course of the lode deposit and premises is from the East to the West

The claim is situated and located in the Copper Mountain Mining District in Greenlee County, State of Arizona, ~~XXXX~~

~~XX~~ From the N. E. Cor. of this claim U. S. M. M. No. 1 bears N. 44° 02' E. 4295.6 ft.

The surface boundaries of the claim are marked upon the ground as follows: Beginning at a mound of stones at a point in a N. 86° 59' E. direction 381.7 feet from the discovery shaft (at which this notice is posted,) being in the center of the East end line of said claim; thence S. 3° 01' E. 300 feet to a post, being at the Southeast corner of said claim; thence S. 86° 59' W. 1500 feet to a post being at the Southwest corner of said claim; thence N. 3° 01' W. 300 feet to a mound of stones being at the center of the west end of said claim; thence N. 3° 01' W. 300 feet to a post being at the Northwest corner of said claim; thence N. 86° 59' E. 1500 feet to a post, being at the Northeast corner of said claim; thence S. 3° 01' E. 300 feet to the place of beginning.

This is an Amended Location Notice of the Keystone No. 13 Mining Claim, ~~XXXX~~ Amended M. Z. Elliott on the 10 day of January, 1907 ~~XXXX~~, and recorded in book 16 of records of Mines, at page 192 in the office of the County Recorder of the ~~XXXXXX~~ County of Graham to which reference is hereby made.

Dated and posted on the ground this 13 day of September 1916.

Harry Wright

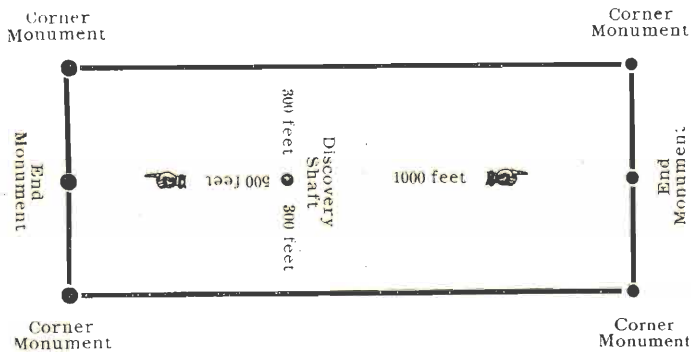
ss.

County of

..... County Recorder in and for the County and State aforesaid, do hereby certify that the within instrument was filed for record ato'clock.....M., on this day of 191....., and duly recorded in Book No..... of Records of County, Arizona, at pages

Witness my hand and seal the day and year first above written.

..... County Recorder.



The above diagram is to give the locator a general idea of the plan of location under the new law. Your discovery shaft may be in the center of the claim, or any distance from either end you may desire. In the diagram we have placed it 500 feet from one end 1000 feet from the other. In description be careful to state locality of claim with reference to some natural object, or permanent monument, so as to identify the claim.

No. 7158

AMENDED

Notice of Location

LODE CLAIM

Stephane No. 18

Raymond Wright

Dated Sept 13 1916

Filed and recorded at request of

W. A. Beckett

Sept 18 A. D. 1916

at Phoenix, Ariz.

Book 3 Los. Ntes.

Pages 172

Rodney Ellis
County Recorder

By L. N. Ballicotte
Deputy Recorder

AMENDED LOCATION NOTICE

Know All Men By These Presents:

That Harry Wright, the undersigned, has this 13 day of Sept., 1916, amended, located, and claimed, and by these presents does amend locate, and claim, by right of the original discovery and this additional and amended location certificate on the Keystone No. 14 lode, vein, ledge or deposit, along the vein thereof, with all its dips, angles and variations.

The length of this claim is 1350 feet, and I claim 1280 feet, in a N. 86° 59' E. direction, and 70 feet in a S. 86° 59' W. direction from the center of the discovery tunnel, at which this notice is posted, lengthwise of the claim, together with 300 feet in width of the surface grounds, on each side of the center of said claim. The general course of the lode deposit and premises is from the East to the West

The claim is situated and located in the Copper Mountain Mining District in Greenlee County, State of Arizona, ~~about~~ in a ~~direction from~~

From the N. E. Cor. of this claim U. S. M. M. No. 1 bears N. 11° 46' W. 3568 ft.

The surface boundaries of the claim are marked upon the ground as follows: Beginning at a mound of stones at a point in a N. 86° 59' E. direction 1280 feet from the discovery tunnel (at which this notice is posted,) being in the center of the East end line of said claim; thence S. 3° 01' E. 300 feet to a post, being at the Southeast corner of said claim; thence S. 86° 59' W. 1350 feet to a post being at the Southwest corner of said claim; thence N. 3° 01' W. 300 feet to a mound of stones being at the center of the West end of said claim; thence N. 3° 01' W. 300 feet to a post being at the Northwest corner of said claim; thence N. 86° 59' E. 1350 feet to a post, being at the Northeast corner of said claim; thence S. 3° 01' E. 300 feet to the place of beginning.

This is an Amended Location Notice of the Keystone No. 14 Mining Claim, ~~located~~ ^{Amended} by M. Z. Elliot on the 10 day of January, 1907 ~~xxx~~, and recorded in book 16 of records of Mines, at page 192 & 193 in the office of the County Recorder of the ~~County of~~ Graham County of Graham to which reference is hereby made,

Dated and posted on the ground this 13 day of September, 1916.

Harry Wright


ss.

County of

County Recorder in and for the County and State aforesaid, do hereby certify that the within instrument was filed for record ato'clock.....M., on this day of 191....., and duly recorded in Book No..... of Records of County, Arizona, at pages

Witness my hand and seal the day and year first above written,

County Recorder.



The above diagram is to give the locator a general idea of the plan of location under the new law. Your discovery shaft may be in the center of the claim, or any distance from either end you may desire. In the diagram we have placed it 500 feet from one end 1000 feet from the other. In description be careful to state locality of claim with reference to some natural object, or permanent monument, so as to identify the claim.

No. 7159

AMENDED

Notice of Location

LODE CLAIM

Stevens No. 14
P.M.
Harry Stephens

Dated... Seph 13 1916...

Filed and recorded at request of

H. A. Elliott

Seph 18 A. D. 1916

at 4 o'clock P.M.

Book 3 Los. Ntes.

Pages 173

Rodney Ellis
County Recorder

By L. N. Ballicotte
Deputy Recorder

AMENDED LOCATION NOTICE

Know All Men By These Presents:

That Harry Wright, the undersigned, has this 13 day of Sept., 1916, amended, located, and claimed, and by these presents does amend locate, and claim, by right of the original discovery and this additional and amended location certificate on the Keystone No. 15 lode, vein, ledge or deposit, along the vein thereof, with all its dips, angles and variations.

The length of this claim is 1350 feet, and I claim 1075.4 feet, in a N. 86° 59' E. direction, and 274.6 feet in a S. 86° 59' W. direction from the center of the discovery point, at which this notice is posted, lengthwise of the claim, together with 300 feet in width of the surface grounds, on each side of the center of said claim. The general course of the lode deposit and premises is from the East to the West

The claim is situated and located in the Copper Mountain Mining District in Greenlee County, State of Arizona, ~~about~~ in a ~~direction from~~ From the N. E. Cor. of this claim U. S. M. M. No. 1 bears N. 9° 53' E. 3617.7 ft.

The surface boundaries of the claim are marked upon the ground as follows: Beginning at a mound of stones at a point in a N. 86° 59' E. direction 1075.4 feet from the discovery point (at which this notice is posted,) being in the center of the East end line of said claim; thence S. 3° 01' E. 300 feet to a post, being at the Southeast corner of said claim; thence S. 86° 59' W. 1350 feet to a post being at the Southwest corner of said claim; thence N. 3° 01' W. 300 feet to a mound of stones being at the center of the West end of said claim; thence N. 3° 01' W. 300 feet to a post being at the Northwest corner of said claim; thence N. 86° 59' E. 1350 feet to a post, being at the Northeast corner of said claim; thence S. 3° 01' E. 300 feet to the place of beginning.

This is an Amended Location Notice of the Keystone No. 15 Mining Claim, ~~located~~ ^{Amended} by M. Z. Elliott on the 10 day of January, 1907 ~~XXX~~, and recorded in book 16 of records of Mines, at page 193 in the office of the County Recorder of the ~~XXXXXX~~ County of Graham to which reference is hereby made,

Dated and posted on the ground this 13 day of September, 1916.

Harry Wright

STATE OF ARIZONA,

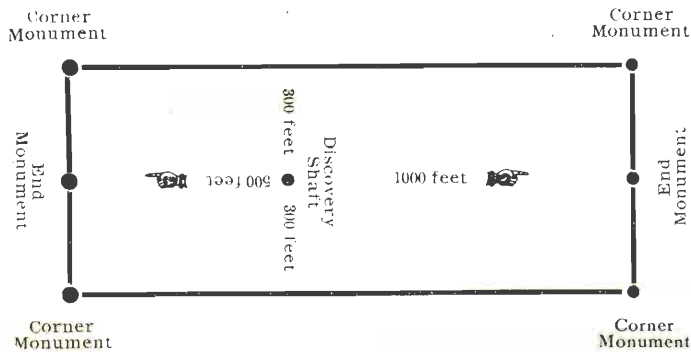
County of

ss.

..... County Recorder in and for the County and State aforesaid, do hereby certify that the within instrument was filed for record ato'clock.....M., on thisday of.....191....., and duly recorded in Book No.....of.....Records of..... County, Arizona, at pages

Witness my hand and seal the day and year first above written.

..... County Recorder.



The above diagram is to give the locator a general idea of the plan of location under the new law. Your discovery shaft may be in the center of the claim, or any distance from either end you may desire. In the diagram we have placed it 500 feet from one end 1000 feet from the other. In description be careful to state locality of claim with reference to some natural object, or permanent monument, so as to identify the claim.

No. 7160

AMENDED

Notice of Location

LODE CLAIM

Keystone No. 1's
Ray Sprigh

Dated.....Apr. 18.....1916.....

Filed and recorded at request of

W. A. Beecath

Apr 18 A. D. 1916

at Phoenix O. M.

Book 3 Loc. 174

Pages 173-174

Rodney Ellis

County Recorder

By L. N. Callicotte

Deputy Recorder

OCT-3-1916

AMENDED LOCATION NOTICE

Know All Men By These Presents:

That Harry Wright, the undersigned, has this 13 day of Sept., 1916, amended, located, and claimed, and by these presents does amend locate, and claim, by right of the original discovery and this additional and amended location certificate on the Keystone No. 16 lode, vein, ledge or deposit, along the vein thereof, with all its dips, angles and variations.

The length of this claim is 1304.9 feet, and I claim 545.2 feet, in a N. 86°59'E. direction, and 759.7 feet in a S. 86°59'W. direction from the center of the discovery tunnel at which this notice is posted, lengthwise of the claim, together with 300 feet in width of the surface grounds, on each side of the center of said claim. The general course of the lode deposit and premises is from the East to the West

The claim is situated and located in the Copper Mountain Mining District in Greenlee County, State of Arizona, ~~about~~ in a ~~direction from~~ From the N. E. Cor. of this claim U. S. M. M. No. 1 bears N. 28°26'E. 4134 ft.

The surface boundaries of the claim are marked upon the ground as follows: Beginning at a mound of stones at a point in a N. 86°59'E. direction 545.2 feet from the discovery tunnel (at which this notice is posted,) being in the center of the East end line of said claim; thence S. 3°01'E. 300 feet to a post, being at the Southeast corner of said claim; thence S. 86°59'W. 1304.9 feet to a post being at the Southwest corner of said claim; thence N. 3°01'W. 300 feet to a mound of stones being at the center of the West end of said claim; thence N. 3°01'W. 300 feet to a post being at the Northwest corner of said claim; thence N. 86°59'E. 1304.9 feet to a post, being at the Northeast corner of said claim; thence S. 3°01'E. 300 feet to the place of beginning.

This is an Amended Location Notice of the Keystone No. 16 Mining Claim, ~~located~~ ^{Amended} by M. Z. Elliot on the 10 day of January, 1907 ~~xxx~~, and recorded in book 16 of records of Mines, at page 193 in the office of the County Recorder of the ~~XXXXXX~~ County of Graham to which reference is hereby made,

Dated and posted on the ground this 13 day of September, 1916.

Harry Wright

STATE OF ARIZONA,

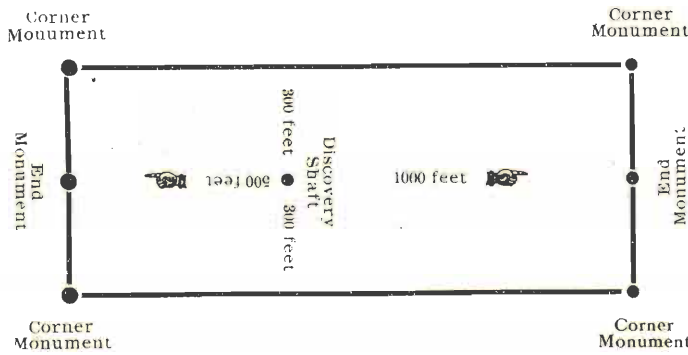
ss.

County of

County Recorder in and for the County and State aforesaid, do hereby certify that the within instrument was filed for record ato'clock.....M., on this day of 191....., and duly recorded in Book No..... of Records of County, Arizona, at pages

Witness my hand and seal the day and year first above written.

County Recorder.



The above diagram is to give the locator a general idea of the plan of location under the new law. Your discovery shaft may be in the center of the claim, or any distance from either end you may desire. In the diagram we have placed it 500 feet from one end 1000 feet from the other. In description be careful to state locality of claim with reference to some natural object, or permanent monument, so as to identify the claim.

No. 7161

AMENDED

Notice of Location

LODE CLAIM

Deputy Recorder No. 16
H. W. Wright

Dated Sept 13 1916

Filed and recorded at request of

W. A. Elliott

Sept 18 A. D. 1916
at 4 o'clock P. M.

Book 3 Los. Ntes

Pages 174

Rodney Ellis
County Recorder

By L. N. Ballietto
Deputy Recorder

AMENDED LOCATION NOTICE

Know All Men By These Presents:

That Harry Wright, the undersigned, has this 13 day of Sept., 1916, amended, located, and claimed, and by these presents does amend locate, and claim, by right of the original discovery and this additional and amended location certificate on the Keystone No. 17 lode, vein, ledge or deposit, along the vein thereof, with all its dips, angles and variations.

The length of this claim is 1453.1 feet, and I claim 47 feet, in a N. 89° 11' E. direction, and 1406.1 feet in a S. 89° 11' W. direction from the center of the discovery point, at which this notice is posted, lengthwise of the claim, together with 300 feet in width of the surface grounds, on each side of the center of said claim. The general course of the lode deposit and premises is from the East to the West

The claim is situated and located in the Copper Mountain Mining District in Greenlee County, State of Arizona, ~~about~~ in a ~~direction from~~

From the N. E. Cor. of this claim U. S. M. M. No. 1 bears N. 60° 00' E. 3880.8 ft.

The surface boundaries of the claim are marked upon the ground as follows: Beginning at a mound of stones at a point in a N. 89° 11' E direction 47 feet from the discovery point (at which this notice is posted,) being in the center of the East end line of said claim; thence S. 1° 31' W. 300 feet to a post, being at the Southeast corner of said claim; thence S. 89° 11' W. 1453.1 feet to a post being at the Southwest corner of said claim; thence N. 1° 31' E. 300 feet to a mound of stones being at the center of the west end of said claim; thence N. 1° 31' E. 300 feet to a post being at the Northwest corner of said claim; thence N. 89° 11' E. 1453.1 feet to a post, being at the Northeast corner of said claim; thence S. 1° 31' W. 300 feet to the place of beginning.

This is an Amended Location Notice of the Keystone No. 17 Mining Claim, ~~located~~ ^{Amended} by M. Z. Elliot on the 10 day of January, 1907 ~~XXX~~, and recorded in book 16 of records of Mines, at page 193 in the office of the County Recorder of the ~~XXXXXX~~ County of Graham to which reference is hereby made,

Dated and posted on the ground this 13 day of September, 1916.

Harry Wright

STATE OF ARIZONA,

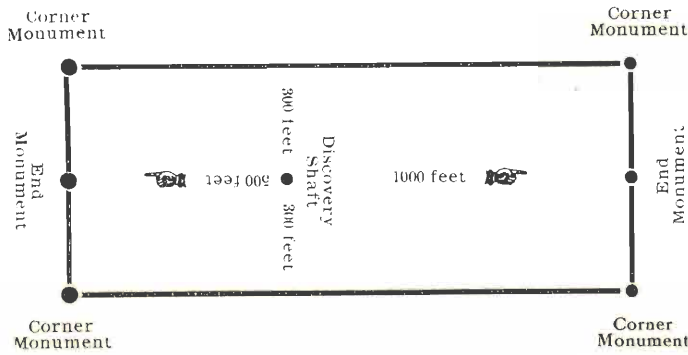
SS.

County of

County Recorder in and for the County and State aforesaid, do hereby certify that the within instrument was filed for record ato'clock.....M., on thisday of.....191....., and duly recorded in Book No.....of.....Records of.....County, Arizona, at pages

Witness my hand and seal the day and year first above written.

County Recorder.



The above diagram is to give the locator a general idea of the plan of location under the new law. Your discovery shaft may be in the center of the claim, or any distance from either end you may desire. In the diagram we have placed it 500 feet from one end 1000 feet from the other. In description be careful to state locality of claim with reference to some natural object, or permanent monument, so as to identify the claim.

No. 7162

AMENDED

Notice of Location

LODE CLAIM

Stephane No. 17
Harry Wright

Dated.....Sept 18.....1916.....

Filed and recorded at request of

N. A. Everett

Sept 18 A. D. 1916
at Phoenix, A. M.
Book 3 Los Ntos.

Pages 175

Rodney Ellis
County Recorder
By L. N. Callicotte
Deputy Recorder

AMENDED LOCATION NOTICE

Know All Men By These Presents:

That Harry Wright, the undersigned, has this 13 day of Sept., 1916, amended, located, and claimed, and by these presents does amend locate, and claim, by right of the original discovery and this additional and amended location certificate on the Keystone No. 18 lode, vein, ledge or deposit, along the vein thereof, with all its dips, angles and variations.

The length of this claim is 1500 feet, and I claim 1240.3 feet, in a N. 86° 59' E. direction, and 259.7 feet in a S. 86° 59' W. direction from the center of the discovery point, at which this notice is posted, lengthwise of the claim, together with 300 feet in width of the surface grounds, on each side of the center of said claim. The general course of the lode deposit and premises is from the East to the West

The claim is situated and located in the Copper Mountain Mining District in Greenlee County, State of Arizona, ~~about~~ in a ~~direction from~~ From the N. E. Cor. of this claim U. S. M. M. No. 1 bears N. 2° 49' E. 4148 ft.

The surface boundaries of the claim are marked upon the ground as follows: Beginning at a mound of stones at a point in a N. 86° 59' E. direction 1240.3 feet from the discovery point (at which this notice is posted,) being in the center of the East end line of said claim; thence S. 3° 01' E. 300 feet to a post, being at the Southeast corner of said claim; thence S. 86° 59' W. 1500 feet to a post being at the Southwest corner of said claim; thence N. 3° 01' W. 300 feet to a mound of stones being at the center of the West end of said claim; thence N. 3° 01' W. 300 feet to a post being at the Northwest corner of said claim; thence N. 86° 59' E. 1500 feet to a post, being at the Northeast corner of said claim; thence S. 3° 01' E. 300 feet to the place of beginning.

This is an Amended Location Notice of the Keystone No. 18 Mining Claim, ~~located~~ ^{Amended} by M. Z. Elliot on the 10 day of January, 1907 ~~XXXX~~, and recorded in book 16 of records of Mines, at page 194 in the office of the County Recorder of the ~~xxxxxxx~~ County of Graham to which reference is hereby made.

Dated and posted on the ground this 13 day of September, 1916.

Harry Wright

STATE OF ARIZONA,

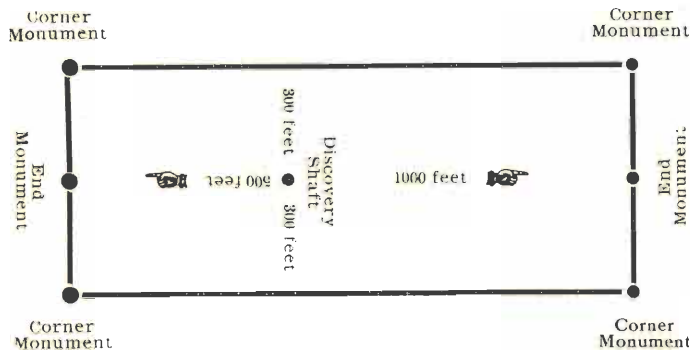
County of

SS.

County Recorder in and for the County and State aforesaid, do hereby certify that the within instrument was filed for record ato'clock.....M., on thisday of.....191....., and duly recorded in Book No.....of.....Records of.....County, Arizona, at pages

Witness my hand and seal the day and year first above written.

County Recorder.



The above diagram is to give the locator a general idea of the plan of location under the new law. Your discovery shaft may be in the center of the claim, or any distance from either end you may desire. In the diagram we have placed it 500 feet from one end 1000 feet from the other. In description be careful to state locality of claim with reference to some natural object, or permanent monument, so as to identify the claim.

No. 7162

AMENDED
Notice of Location
LODE CLAIM

Homestead No. 18
J. B. M.
Navy Knight

Dated Sept 13 1916

Filed and recorded at request of
W. A. Elliott

Sept 18 A. D. 1916
at Delavan C. M.
Book 3 Los. N. 100

Pages 175-176
Rodney Ellis
County Recorder
By L. N. Callicott
Deputy Recorder

AMENDED LOCATION NOTICE

Know All Men By These Presents:

That Harry Wright, the undersigned, has this 13 day of Sept., 1916, amended, located, and claimed, and by these presents does amend locate, and claim, by right of the original discovery and this additional and amended location certificate on the Keystone No. 19 lode, vein, ledge or deposit, along the vein thereof, with all its dips, angles and variations.

The length of this claim is 1500 feet, and 1 claim 511.8 feet, in a N. 86° 59' E. direction, and 88.2 feet in a S. 86° 59' W. direction from the center of the discovery point, at which this notice is posted, lengthwise of the claim, together with 300 feet in width of the surface grounds, on each side of the center of said claim. The general course of the lode deposit and premises is from the East to the West

The claim is situated and located in the Copper Mountain Mining District in Greenlee County, State of Arizona, ~~about~~ in a ~~direction from~~

From the N. E. Cor. of this claim U. S. M. M. No. 1 bears N. 13° 20' E. 4925.7 ft.

The surface boundaries of the claim are marked upon the ground as follows: Beginning at a mound of stones at a point in a N. 86° 59' E. direction 511.8 feet from the discovery point (at which this notice is posted,) being in the center of the East end line of said claim; thence S. 3° 01' E. 300 feet to a post, being at the Southeast corner of said claim; thence S. 86° 59' W. 1500 feet to a post being at the Southwest corner of said claim; thence N. 3° 01' W. 300 feet to a mound of stones being at the center of the West end of said claim; thence N. 3° 01' W. 300 feet to a post being at the Northwest corner of said claim; thence N. 86° 59' E. 1500 feet to a post, being at the Northeast corner of said claim; thence S. 3° 01' E. 300 feet to the place of beginning.

This is an Amended Location Notice of the Keystone No. 19 Mining Claim, ~~located~~ ^{Amended} by M. Z. Elliot on the 10 day of January, 1907 ~~XXXX~~, and recorded in book 16 of records of Mines, at page 194 in the office of the County Recorder of the ~~XXXXXX~~ County of Graham to which reference is hereby made,

Dated and posted on the ground this 13 day of September, 1916.

Harry Wright

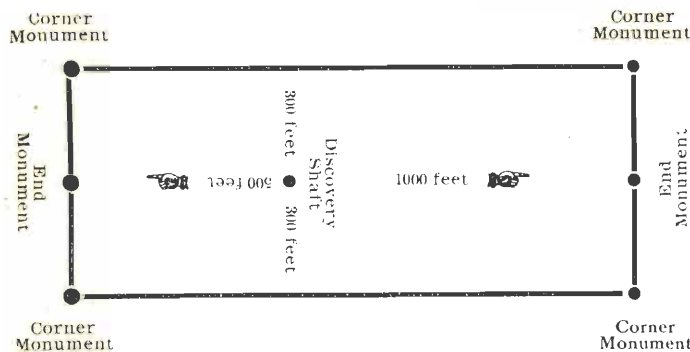
ss.

County of

County Recorder in and for the County and State aforesaid, do hereby certify that the within instrument was filed for record ato'clock.....M., on thisday of.....191....., and duly recorded in Book No.....of.....Records of.....County, Arizona, at pages ...

Witness my hand and seal the day and year first above written.

County Recorder.



The above diagram is to give the locator a general idea of the plan of location under the new law. Your discovery shaft may be in the center of the claim, or any distance from either end you may desire. In the diagram we have placed it 500 feet from one end 1000 feet from the other. In description be careful to state locality of claim with reference to some natural object, or permanent monument, so as to identify the claim.

No. 7/64

AMENDED

Notice of Location

LODE CLAIM

Deportation No. 19

Harry Wright

Dated... Deph 13/1916

Filed and recorded at request of

N. A. Egan

Deph 18 A. D. 1916

at La Paz, T. M.

Book # 30 position 1100

Pages # 576

County Recorder

By Deputy Recorder

AMENDED LOCATION NOTICE

Know All Men By These Presents:

That Harry Wright, the undersigned, has this 13 day of Sept., 1916, amended, located, and claimed, and by these presents does amend locate, and claim, by right of the original discovery and this additional and amended location certificate on the Keystone No. 21 lode, vein, ledge or deposit, along the vein thereof, with all its dips, angles and variations.

The length of this claim is 1419.12 feet, and 1 claim 10 feet, in a N. 86° 59' E. direction, and 1409.12 feet in a S. 86° 59' W. direction from the center of the discovery point, at which this notice is posted, lengthwise of the claim, together with 300 feet in width of the surface grounds, on each side of the center of said claim. The general course of the lode deposit and premises is from the East to the West

The claim is situated and located in the Copper Mountain Mining District in Greenlee County, State of Arizona, ~~about~~ ~~in a~~ ~~direction from~~

From the N. E. Cor. of this claim U. S. M. M. No. 1 bears N. 21° 57' E. 4552.1 ft.

The surface boundaries of the claim are marked upon the ground as follows: Beginning at a mound of stones at a point in a N. 86° 59' E. direction 10 feet from the discovery point (at which this notice is posted,) being in the center of the East end line of said claim; thence S. 3° 01' E. 300 feet to a post, being at the Southeast corner of said claim; thence S. 86° 59' W. 1419.12 feet to a post being at the Southwest corner of said claim; thence N. 3° 01' W. 300 feet to a mound of stones being at the center of the west end of said claim; thence N. 3° 01' W. 300 feet to a post being at the Northwest corner of said claim; thence N. 86° 59' E. 1419.12 feet to a post, being at the Northeast corner of said claim; thence S. 3° 01' E. 300 feet to the place of beginning.

This is an Amended Location Notice of the Keystone No. 21 Mining Claim, located by M. Z. Elliot on the 1 day of January, 1905 ~~XX~~, and recorded in book 18 of records of Mines, at page 145 in the office of the County Recorder of the ~~of said~~ County of Graham to which reference is hereby made,

Dated and posted on the ground this 13 day of September, 1916.

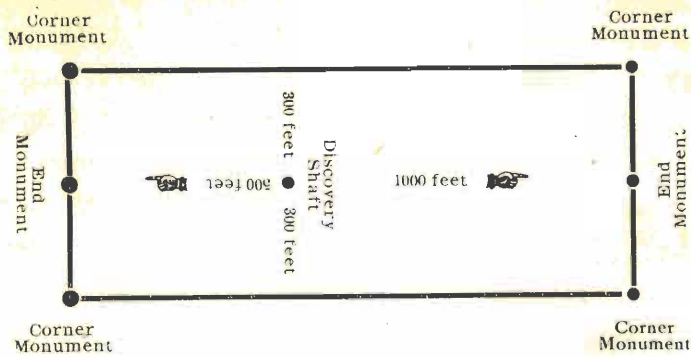
Harry Wright

93 STATE OF ARIZONA, }
County of } ss.

..... County Recorder in and for the County and State aforesaid, do hereby certify that the within instrument was filed for record at o'clock..... M., on this day of..... 191....., and duly recorded in Book No..... of..... Records of..... County, Arizona, at pages

Witness my hand and seal the day and year first above written.

..... County Recorder.



The above diagram is to give the locator a general idea of the plan of location under the new law. Your discovery shaft may be in the center of the claim, or any distance from either end you may desire. In the diagram we have placed it 500 feet from one end 1000 feet from the other. In description be careful to state locality of claim with reference to some natural object, or permanent monument, so as to identify the claim.

No. 7168

AMENDED

Notice of Location

LODE CLAIM

Stephane No. 71
Paul
Young Knight

Dated... Sept. 13... 1916...

Filed and recorded at request of

W. A. Elliott

Sept 18 A. D. 1916

at Prescott P.M.

Book 3 Loc. N.T.S.

Pages 161

Godfrey Ellis

County Recorder

By L. N. Galloway
Deputy Recorder

AMENDED LOCATION NOTICE

Know All Men By These Presents:

That Harry Wright, the undersigned, has this 13 day of Sept., 1916, amended, located, and claimed, and by these presents does amend locate, and claim, by right of the original discovery and this additional and amended location certificate on the Gov. Taft lode, vein, ledge or deposit, along the vein thereof, with all its dips, angles and variations.

The length of this claim is 1500 feet, and 1 claim feet, in a S. 1°31' W. direction, and

300 feet in a N. 1°31' E. direction from the center of the discovery point, at which this notice is posted, lengthwise of the claim, together with 300 feet in width of the surface grounds, on each side of the center of said claim. The general course of the lode deposit and premises is from the South

to the North

The claim is situated and located in the Copper Mountain Mining District in Greenlee County, State of Arizona, ~~about~~

~~XXXX~~ ~~XXXXXXXXXXXX~~

From the N.W. Cor. of this claim U. S. M. M. No. 1 bears N 60°36' W. 1859.9 ft.

The surface boundaries of the claim are marked upon the ground as follows: Beginning at a mound of stones at a point in a S. 1°31' W. direction 300 feet from the discovery point (at which this notice is posted,) being in the center of the South end line of said claim; thence S. 86°59' W. 300 feet to a post, being at the Southwest corner of said claim; thence N. 1°31' E. 1500 feet to a post being at the Northwest corner of said claim; thence N. 86°59' E. 300 feet to a mound of stones being at the center of the North end of said claim; thence N. 86°59' E. 300 feet to a post being at the Northeast corner of said claim; thence S 1°31' W. 1500 feet to a post, being at the Southeast corner of said claim; thence S. 86°59' W. 300 feet to the place of beginning.

This is an Amended Location Notice of the Gov. Taft Mining Claim, located by Harry Wright

on the 5 day of November, 1903, and recorded in book 17 of records of Mines, at page 171 in the office of the County Recorder of the ~~XXXXXX~~ County of Graham to which reference is hereby made,

Dated and posted on the ground this 13 day of September, 1916.

Harry Wright

STATE OF ARIZONA,

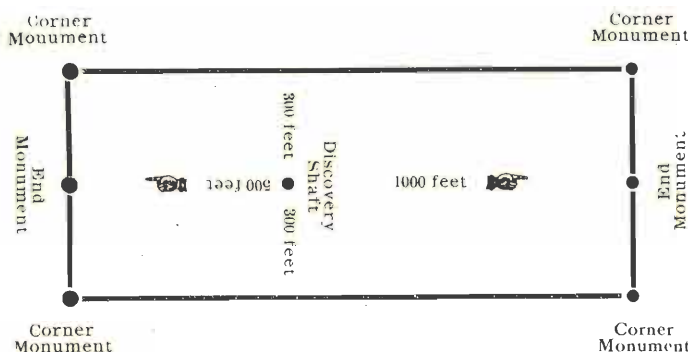
County of

ss.

..... County Recorder in and for the County and State aforesaid, do hereby certify that the within instrument was filed for record ato'clock.....M., on thisday of.....191....., and duly recorded in Book No.....of.....Records of..... County, Arizona, at pages

Witness my hand and seal the day and year first above written.

..... County Recorder.



The above diagram is to give the locator a general idea of the plan of location under the new law. Your discovery shaft may be in the center of the claim, or any distance from either end you may desire. In the diagram we have placed it 500 feet from one end 1000 feet from the other. In description be careful to state locality of claim with reference to some natural object, or permanent monument, so as to identify the claim.

No. 7/42

AMENDED

Notice of Location

LODE CLAIM

San Juan
Coy
Nancy Hughes

Dated.....Sept.....1916.....

Filed and recorded at request of

N. A. Elliott

Sept 18 A. D. 1916

at Phoenix A. M.

Book 3 Los. Ntes

Pages 162

Rodney Ellis

County Recorder

By L. N. Balliette

Deputy Recorder

AMENDED LOCATION NOTICE

Know All Men By These Presents:

That Harry Wright, the undersigned, has this 13 day of Sept., 1916, amended, located, and claimed, and by these presents does amend locate, and claim, by right of the original discovery and this additional and amended location certificate on the Perplexity lode, vein, ledge or deposit, along the vein thereof, with all its dips, angles and variations.

The length of this claim is 1026.26 feet, and I claim 1001.26 feet, in a N. 1°31' E. direction, and 25 feet in a S. 1°31' W. direction from the center of the discovery point at which this notice is posted, lengthwise of the claim, together with 300 feet in width of the surface grounds, on each side of the center of said claim. The general course of the lode deposit and premises is from the South to the North.

The claim is situated and located in the Copper Mountain Mining District in Greenlee County, State of Arizona, ~~XXXXX~~

~~XXXXX~~ ~~direction from~~
 From the N.W. Cor. of this claim U. S. M. M. No. 1 bears N 38°59' W. 1610.5 ft.

The surface boundaries of the claim are marked upon the ground as follows: Beginning at a mound of stones at a point in a S. 1°31' W. direction 25 feet from the discovery point (at which this notice is posted,) being in the center of the South end line of said claim; thence S. 86°59' W. 300 feet to a post, being at the Southwest corner of said claim; thence N. 1° 31' E. 1026.26 feet to a post being at the Northwest corner of said claim; thence N. 86°59' E. 300 feet to a mound of stones being at the center of the North end of said claim; thence N. 86°59' E. 300 feet to a post being at the Northeast corner of said claim; thence S. 1°31' W. 1026.26 feet to a post, being at the Southeast corner of said claim; thence S. 86°59' W. 300 feet to the place of beginning.

This is an Amended Location Notice of the Perplexity Mining Claim, located by M. Z. Elliot on the 20 day of February, 1907 ~~XXXX~~, and recorded in book 19 of records of Mines, at page 248 in the office of the County Recorder of the ~~XXXXXXX~~ County of Graham to which reference is hereby made,

Dated and posted on the ground this 13 day of September 1916.

Harry Wright

STATE OF ARIZONA,


ss.

County of

..... County Recorder in and for the County and State aforesaid, do hereby certify that the within instrument was filed for record ato'clock.....M., on thisday of.....191....., and duly recorded in Book No.....of.....Records of..... County, Arizona, at pages

Witness my hand and seal the day and year first above written.

..... County Recorder.



The above diagram is to give the locator a general idea of the plan of location under the new law. Your discovery shaft may be in the center of the claim, or any distance from either end you may desire. In the diagram we have placed it 500 feet from one end 1000 feet from the other. In description be careful to state locality of claim with reference to some natural object, or permanent monument, so as to identify the claim.

No. 7144
 AMENDED
Notice of Location
 LODGE CLAIM
Pepper Canyon
By
Henry Wright
 Dated *Sept 18*.....1916....
 Filed and recorded at request of
N. A. Elliott
Sept 18 A. D. 1916
 at *Phoenix* P. M.
 Book *3* Loc. *Ntes.*
 Pages *163*
Rodney Ellis
 County Recorder
 By *L. N. Callicott*
 Deputy Recorder

STATE OF ARIZONA,

COUNTY OF GREENLEE

} ss.

No. 7137

98

I, Radney Coe, County Recorder in and for the County of Greenlee, State of Arizona, do hereby certify that the

within and following is a true, full and complete copy of the within mentioned Amended Notice
of Mining Location of Newitt Mining Claim
as the same appears of record in my office, in book 6 of Mining Locations
Transcribed Records, at page 275.

IN WITNESS WHEREOF, I have hereunto set my hand and seal
of office, this 18 day of Sept A. D. 1916

Radney Coe
County Recorder

(SEAL)

MERRICK-CLARK LITHO. CO.

AMENDED NOTICE OF MINING LOCATION.

LODE CLAIM.

OCT-3 1916

TO ALL WHOM IT MAY CONCERN:

This Mining Claim, the name of which is the "MERRITT" Mining Claim, situate on lands belonging to the United States of America, and in which there are valuable mineral deposits, was entered upon and AMENDED located for the purpose of exploration and purchase by Harry Wright, the undersigned, on the 21st day of November 1903.

The length of this claim is 1500 feet, and I claim 300 feet in an easterly direction, and 1200 feet in a westerly direction from the center of the discovery shaft, at which this notice is posted, lengthwise of the claim together with 300 feet in width of the surface grounds on each side of the center of said claim.

The general course of the lode, deposit and premises is from the Easterly to the Westerly.

The claim is situated and located in the Copper Mountain Mining District, in Graham County, in the Territory of Arizona, from the N. W. corner of this claim U. S. L. M. No. 1, bears N. 59° 17' W. 2529 ft.

The surface boundaries of the claim are marked upon the ground as follows:

Beginning at a monument of stones, at a point in an easterly direction 300 feet from the discovery shaft, (at which this notice is posted) being in the center of the East end line of said claim, thence S. 12° 24' W. 300 feet to a 4" X 4" post, being the Southeast corner of said claim, thence N. 77° 36' W. 1500 feet to a 4" X 4" post, being the Southwest corner of said claim, thence N. 12° 24' E. 300 feet to a mound of stones, being the center of the West end of said claim, thence N. 12° 24' E. 300 feet to a 4" X 4" post, being at the Northwest corner of said claim, thence S. 77° 36' E. 1500 feet to a 4" X 4" post, at the Northeast corner of said claim, thence S. 12° 24' W. 300 feet to the place of beginning.

All done under the provisions of Chapter Six, of Title XXXII, of the Revised Statutes of the United States, and of an Act of the General Assembly of Arizona, entitled, "An Act to Revise and Codify the Laws of the Territory of Arizona" approved March 16th 1901.

This is an AMENDED Location Notice of the MERRITT Mining Claim, located by A. M. Porter, on the first day of January 1899, and recorded in Book 10 of Records of Mines, at page 249-50, in the office of the County Recorder of the aforesaid County of Graham, to which reference is hereby made, and this Amended Location Notice is made ^{and posted} /to correct

errors in the description in the original Location Notice.

Dated and posted on the ground this 21st day of November 1903.

Harry Wright.

(Wit)

H. M. Whitaker.

Filed and recorded at request of Harry Wright, Nov. 25th 1903,
at 10 A. M.

Mit Simms,
County Recorder.



(Book 6 of Mining Locations, at page 275 -Transcribed Records)

STATE OF ARIZONA,
COUNTY OF GREENLEE, } ss.

No. 7138 3346

101

I, ~~W. H. GIBBY~~ *Rodney Beebe*, County Recorder in and for the County of Greenlee, State of Arizona, do hereby certify that the

within and following is a true, full and complete copy of the within mentioned *Amended Notice*
of Mining Location of Mexican Mining Claim
as the same appears of record in my office, in book *6* of *Mining Locations*
Transcribed Records, at page *274-5*.

IN WITNESS WHEREOF, I have hereunto set my hand and seal
of office, this *18* day of *Sept*, A. D. 191*6*.

(SEAL)

Rodney Beebe
County Recorder

AMENDED NOTICE OF MINING LOCATION.

LODE CLAIM.

OCT-3 1916

TO ALL WHOM IT MAY CONCERN:

This Mining Claim, the name of which is the "MERRIAM" Mining Claim, situate on lands belonging to the United States of America, and in which there are valuable mineral deposits, was entered upon and AMENDED located for the purpose of exploration and purchase by Harry Wright, the undersigned, on the 21st day of November 1903.

The length of this claim is 1500 feet, and I claim 750 feet in an easterly direction and 750 feet in a westerly direction from the center of the discovery shaft, at which this notice is posted, lengthwise of the claim, together with 300 feet in width of the surface grounds, on each side of the center of said claim.

The general course of the lode, deposit and premises is from the East to the West.

The claim is situated and located in the Copper Mountain Mining District, in Graham County, in the Territory of Arizona, from the South West corner of this claim U. S. L. M. No. 1, bears N. 59° 17' W. 2529 ft.

The surface boundaries of the claim are marked upon the ground as follows:

Beginning at a mound of stones, at a point in an easterly direction 750 feet from the discovery shaft (at which this notice is posted) being in the center of the East end line of said claim, thence S. 27° 49' E. 392.62 feet to a 4" X 4" post, being the Southeast corner of said claim, thence N. 77° 36' W. 1500 feet to a 4" X 4" post, being at the Southwest corner of said claim, thence N. 27° 49' W. 392.62 feet to a mound of stones, being the center of the West end of said claim, thence N. 27° 49' W. 392.62 feet to a 4" X 4" post, being at the Northwest corner of said claim, thence S. 77° 36' E. 1500 feet to a 4" X 4" post, at the Southeast corner of said claim, thence S. 27° 49' E. _____ feet to the place of beginning.

All done under the provisions of Chapter Six, of Title XXXII, of the Revised Statutes of the United States, and of an Act of the General Assembly of Arizona, entitled, "An Act to Revise and Codify the Laws of the Territory of Arizona" approved March 16th 1901.

This is an AMENDED Location Notice of the MERRIAM Mining Claim, located by A. M. Porter, on the first day of January 1899, and recorded in Book 10, of Records of Mines, at page 248-249, in the office of the County Recorder of the aforesaid County of Graham, to which reference is hereby made, and this amended location notice is made and posted to correct errors in the description in the said original location notice.

Dated and posted on the ground this 21st day of November 1903.

(Wit)

Harry Wright.

H. M. Whitaker.

Filed and recorded at request of Harry Wright, Nov. 25th 1903,
at 10 A. M.

Mit Simms,
County Recorder.



(Book 6 of Mining Locations, at pages 274-5 -Transcribed Records)

U. S. SURVEYOR-GENERAL'S FINAL CERTIFICATE ON FIELD NOTES.

Department of the Interior,

OFFICE OF U. S. SURVEYOR-GENERAL,

Phoenix, Arizona.

June 9, 1917.

I, U. S. Surveyor-General for District of Arizona,

do hereby certify that the foregoing transcript of the Field Notes, return and approval of the survey

of the mining claim of Harry Wright, known as the Keystone, Keystone No. 1, Keystone No. 2, Keystone No. 3, Keystone No. 4, Keystone No. 5, Keystone No. 6, Keystone No. 7, Keystone No. 8, Keystone No. 9, Keystone No. 10, Keystone No. 11, Keystone No. 12, Keystone No. 13, Keystone No. 14, Keystone No. 15, Keystone No. 16, Keystone No. 17, Keystone No. 18, Keystone No. 19, Keystone No. 21, Gov. Taft, Merritt, Perplexity, Merriam lodes, situated in the Copper Mountain Mining District, Greenlee County, Arizona.

18 unsur. in Sections 5, 7, 8 & 18, Township No. 4 S., Range No. 29 E., and

designated as Survey No. 3346, has been correctly copied from the originals on file in this office; that said Field Notes furnish such an accurate description of said mining claim as will, if incorporated into a patent, serve fully to identify the premises, and that such reference is made therein to natural objects or permanent monuments as will perpetuate and fix the locus thereof.

And I further certify that five hundred dollars' worth of labor has been expended or improvements made upon said mining claim by claimant or his grantors, and that said improvements consist of 22 shafts, 29 cuts, 16 tunnels, 1 winze and 3 drifts, total value \$27,000.

As improvement No. 2 on the Merriam lode is a common improvement for the benefit and development of this entire group of claims, an undivided one twenty-fifth interest therein, value \$480, is properly credited to each of the claims in this survey.

and that no portion of said labor or improvements has been included in the estimate of expenditures upon any other claim.

I further certify that the plat thereof, filed in the U. S. Land Office at Phoenix,

Arizona, is correct and in conformity with the foregoing Field Notes.

Frank P. Trott,

United States Surveyor-General for Arizona.

SURVEYOR-GENERAL'S CERTIFICATE OF APPROVAL OF FIELD NOTES AND SURVEY OF MINING CLAIM.

Department of the Interior,

OFFICE OF U. S. SURVEYOR-GENERAL,

Phoenix, Arizona,

June 9, 1917

I, U. S. Surveyor-General for District of Arizona

do hereby certify that the foregoing and hereto attached Field Notes and Return of the Survey of the

Mining Claim of Harry Wright, known as the Keystone, Keystone No. 1, Keystone No. 2, Keystone No. 3, Keystone No. 4, Keystone No. 5, Keystone No. 6, Keystone No. 7, Keystone No. 8, Keystone No. 9, Keystone No. 10, Keystone No. 11, Keystone No. 12, Keystone No. 13, Keystone No. 14, Keystone No. 15, Keystone No. 16, Keystone No. 17, Keystone No. 18, Keystone No. 19, Keystone No. 21, Gov. Taft, Merritt, Perplexity, Merriam lodes,

situate in Copper Mountain mining district,

Greenlee County, Arizona.

in Sections 5, 7, 8 & 18, unsur. Township No. 4 S., Range No. 29 E.

designated as Survey No. 3346

executed by E. T. Morton, U. S. Deputy Mineral

Surveyor, October 18--November 5, 1916, under my instructions dated

October 4, 1916, have been critically examined and the necessary cor-

rections and explanations made, and the said Field Notes and Return, and the Survey they describe,

are hereby approved. A true copy of the copy of the location certificate filed by the applicant for

survey is included in the field notes.

Frank P. Frost

U. S. Surveyor-General for Arizona.