

Platted
Copied 9-28-17 F.R.C. 8 1/4

JUL 27. 1917

(4-683.)

Mineral Survey No. 3415

Lot No.

ARIZONA Land District.

FIELD NOTES

OF THE SURVEY OF THE MINING CLAIM OF

BAPTIST CARETTO

KNOWN AS THE

UNCLE SAM, LITTLE MAGGIE, GERABOLDIE, LITTLE DANDY, GOLD CREEK,
VICTOR NO. 1, MOON-LIGHT lodes

WARREN Mining District,

COCHISE County, ARIZONA

Section and 25 Unapp'd. 23 South 24 East
19 and 30 Township 23 South, Range 25 East

Surveyed under instructions dated July 16, 1917, 1

by Ralph L. Motz
U. S. Deputy Mineral Surveyor.

- Claim located see location notices attached, 1
- Survey commenced July 17, 1917., 1
- Survey completed July 22, 1917., 1

o 6-180

Postoffice address of claimant's attorney,
Cleon T. Knapp, Attorney,
Bisbee, Arizona.

LITTLE DANDY lode.

Beginning at Cor No 1, the S W Cor, identical with location and with Cor No 1 Sur No 3268 Trilby lode, a pine post 4 ft long 4 ins sq set 18 ins in the ground in a mound of stones and scribed 1-3415 L. D., whence a shale ledge with 36 x 26 ins exposure chiseled BR x 1-3415 brs S 38° 46' E 29.6 ft., and a second shale ledge with 14 x 14 ins exposure and like chiseling brs S 43° 54' W 52.6 ft., and the S W Cor Sec 19 and N W Cor Sec 30, T 23 S., R 25 E., G & S R B & M brs N 4° 06' E 505.7 ft. thence N 24° 20' E 73.5 along line 1-4 Sur No 3268 Trilby lode, intersect west boundary of Sec 30, T 23 S., R 25 E., at S 0° 46' W 437.4 ft from the N W Cor of said Sec 30, and N 0° 46' E 2231.8 ft from the W 1/4 Cor of said Sec 30, 539.7 intersect line between Secs 19 and 30, T 23 S., R 25 E, at S 86° 07' E 186.7 ft from the N W Cor of Sec 30, and N 86° 07' W 2463.1 ft from the N 1/4 Cor of Sec 30, T 23 S., R 25 E., 1500.0 to Cor No 2, the N W Cor, identical with location and with Cor No 4 Sur No 3268 Trilby lode and situated on line 4-1 Sur No 3268 Cash Entry No 1 lode at S 59° 01' E 140.8 ft and N 59° 01' W 1359.2 ft from Cors No 1 and 4, respectively, a pine post 4 ft long 4 ins sq set 18 ins in the ground in a mound of stones and scribed 2-3415 L D, whence a sandstone ledge with 43 x 17 ins exposure chiseled BR x 2-3415 brs N 51° 02' E 18.5 ft., and a second sandstone ledge with 38 x 18 x 9 ins high exposure and like chiseling brs S 57° 30' E 18.9 ft. thence S 59° 01' E 300.0 along line 1-4 Sur No 3268 Cash Entry No 1 lode to original location for north end center, being a mound of stones 3 ft high with a 3 ft base, 600.00 to Cor No 3, the N E Cor, identical with location and with Cor No 2 Geraboldie lode of this survey and situated on line 4-1 Sur No 3268 Cash Entry No 1 lode at N 59° 01' W

759.2 ft from Cor No 4 and S 59° 01' E 740.8 ft from Cor No 1, a pine post 4 ft long 4 ins sq set 18 ins in the ground in a mound of stones and scribed 3-3415 L D, whence a sandstone rock with 29 x 22 x 4 ins high exposure chiseled B R x 3-3415 brs N 63° 24' W 20.7 ft., and a second sandstone rock with 16 x 20 x 6 ins high exposure with like chiseling brs S 57° 14' E 30.3 ft.

668.5. thence S 24° 20' W along line 2-1 of Geraboldie lode of this survey, intersect line between Secs 19 and 30 T 23 S, R 25 E at S 86° 07' E 822.7 ft from the S W Cor of Sec 19 and N 86° 07' W 1827.1 ft from the S 1/4 Cor of Sec 19, T 23 S., R 25 E.,

1500.0 to Cor No 4, the S E Cor, identical with location and with Cor No 1 Geraboldie lode of this survey and situated on line 4-5 Little Maggie lode of this survey at S 59° 01' E 22.8 ft and N 59° 01' W 577.2 from Cor No 4 and 5, respectively, a pine post 4 ft long 4 ins sq set 18 ins in the ground in a mound of stones and scribed 4-3415 L D, whence a sandstone rock in place 20 x 29 x 8 ins above ground chiseled BR x 4-3415 brs N 86° 25' E 13.3 ft.; and a second sandstone rock in place 13 x 12 x 9 ins above ground with like chiseling brs S 89° 25' W 51.6 ft.

22.8 thence N 59° 01' W to Cors No 2 and 4 of Sur No 3268 Mineral Farm No 2 lode and Little Maggie lode of this survey, respectively,

300.0 along line 2-1 Sur No 3268 Mineral Farm No 2 lode to original location for south end center, being a mound of stones 3 ft high with a 3 ft base,

566.0 intersect west line of Sec 30, T 23 S, R 25 E at S 0° 46' W 522.0 ft from the N W Cor of Sec 30 and N 0° 46' E 2147.2 ft from the W 1/4 Cor of Sec 30, T 23 S., R 25 E.,

600.0 to Cor No 1, the place of the beginning.

 GERABOLDIE. lode:

Beginning at Cor No 1, the S W Cor, identical with location and with Cor No 4 Little Dandy lode of this survey, here-

tofore described to which I add 1-3415 G for this claim,
the N W Cor of Sec 30 and the S W Cor of Sec 19, T 23 S.,
R 25 E., G & S R B & M brs N 30° 27' W 943.5 ft.

thence N 24° 20' E

831.5 along line 4-3 Little Dandy lode of this survey, intersect
line between Secs 19 and 30, T 23 S., R 25 E., at S 86°
07' E 822.7 ft from the N W Cor of Sec 30 and N 86° 07' W
1827.1 ft from the N 1/4 Cor of Sec 30, T 23 S., R 25 E.,
1500.0 to Cor No 2, the N W Cor, identical with location and with
Cor No 3 Little Dandy lode of this survey heretofore de-
scribed to which I add 2-3415 G for this claim.

thence S 59° 01' E

300.0 along line 1-4 Sur No 3268 Cash Entry No 1 lode to orig-
inal location for north end center being a mound of stones
3 ft high with a 3 ft base,

600.0 to Cor No 3, the N E Cor, identical with location and
situated on line 4-1 Sur No 3268 Cash Entry No 1 lode at
N 59° 01' W 159.2 ft from Cor No 4, a pine post, 4 ft long
4 ins sq set 18 ins in the ground in a mound of stones and
scribed 3-3415 G, whence a sandstone rock in place 26 x 11
x 23 ins above ground chiseled BR x 3-3415 brs S 59° 01'
E 12.1 ft., and a second sandstone rock in place 13 x 9 x
15 ins above ground with like chiseling brs S 46° 50' W
10.7 ft.

thence S 24° 20' W

376.7 intersect line between Secs 19 and 30, T 23 S., R 25 E.,
at N 86° 07' W 1191.1 ft from S 1/4 Cor of Sec 19 and
S 86° 07' E 1458.7 ft from the S W Cor of Sec 19, T 23 S.,
R 25 E.,

1500.0 to Cor No 4, the S E Cor, identical with location, a pine
post 4 ft long 4 ins sq set 18 ins in the ground in a
mound of stones and scribed 4-3415 G, whence a sandstone
rock in place 14 x 20 x 24 ins above ground brs S 44° 51'
E 8.2 ft., and a second sandstone rock in place 23 x 23 x
8 ins above ground with like chiseling brs N 46° 05' E
19.0 ft.

thence N 59° 01' W

- 22.8 to Cor No 5, Little Maggie lode of this survey,
 300.0 along line 5-4 Little Maggie lode of this survey to original location for south end center being a mound of stones 3 ft high with a 3 ft base,
 322.8 to north end center Little Maggie lode of this survey,
 600.0 to Cor No 1, the place of the beginning.

VICTOR NO. 1. lode

- Beginning at Cor No 1, the S E Cor, identical with location and with Cors No 3 and 4 of Little Maggie and Uncle Sam lodes of this survey, respectively, a pine post 4 ft long 4 ins sq set 18 ins in the ground in a mound of stones and scribed 1-3415 V No 1, whence a sandstone rock in place 9 x 15 x 5 ins above ground chiseled BR x 1-3415 brs N 25° 09' E 10.9 ft., and a second sandstone rock in place 11 x 11 x 9 ins above ground with like chiseling brs N 66° 14' W 17.5 ft., and the W 1/4 Cor of Sec 30, T 23 S., R 25 E., G & S R B & M brs S 5° 50' W 1064.5 ft.

thence N 59° 17' W

- 108.4 along line 4-3 Uncle Sam lode of this survey, intersect west line of Sec 30, T 23 S., R 25 E., at N 0° 46' E 1114.4 ft from W 1/4 Cor Sec 30 and S 0° 46' W 1554.8 ft from the N W Cor of Sec 30, T 23 S., R 25 E.
 1430.3 intersect line 1-2 Sur No 3174 Stevenson lode at N 35° 57' E 209.5 ft., and S 35° 57' W 148.9 ft from Cors No 2 and No 1, respectively,
 1484.8 to Cor No 2, the S W Cor, identical with Cor No 3 Uncle Sam lode of this survey, a pine post 4 ft long 4 ins sq set 18 ins in the ground in a mound of stones and scribed 2-3415 V No 1, whence original location for S W Cor, being a mound of stones 3 ft high with a 3 ft base, brs N 59° 17' W 16.1 ft. No bearings available.
 thence N 21° 05' E
 206.2 to Cor No 3 and original location for west end center, identical with Cor No 2 Sur No 3174 William Penn lode and

MINERAL SURVEY NO. 3415 (Cont'd.)

situated on line 4-1 Sur No 3174 Stevenson lode at N 31° 06' W 116.4 ft and S 31° 06' E 1465.4 ft from Cors No 1 and 4, respectively, being an iron pipe 3 ins in diameter 4 ft long set 1 ft in ground in a concrete monument and filled with cement, a copper tag on side of post marked WECTVNol, and 3-3415 VNol. No bearings available.

thence N 25° 32' 30" E

154.4 along line 2-1 Sur No 3174 William Pern lode to Cor No 4, the N W Cor, identical with location and with Cor No 4 Sur No 3268 Mineral Farm No 2 lode and situated on line 2-1 Sur No 3174 William Pern lode at S 25° 32' 30" W 446.7 ft from Cor No 1, a pine post 4 ft long 4 ins sq set 18 ins in the ground in a mound of stones and scribed 4-3415 V No 1. No bearings available.

thence S 68° 31' E

1129.3 along line 4-3 Sur No 3268 Mineral Farm No 2 lode, intersect west line of Sec 30, T 23 S., R 25 E., at S 0° 46' W 933.5 ft from the N W Cor of Sec 30, and N 0° 46' E 1735.7 ft from the W 1/4 Cor of Sec 30 T 23 S., R 25 E.,

1498.5 to Cor No 5, the N E Cor, identical with location and with Cor No 3 Sur No 3268 Mineral Farm No 2 lode and situated on line 3-4 Little Maggie lode of this survey, a pine post 4 ft long 4 ins sq set 18 ins in the ground in a mound of stones and scribed 5-3415 V No 1, whence a sandstone ledge with 27 x 14 x 14 ins high exposure and chiseled BR x. 5-3415 brs N 44° 54' E 21.9 ft., and a shale ledge with 22 x 7 x 13 ins high exposure with like chiseling brs. S 5° 11' E 18.7 ft.

thence S 25° 32' 30" W

300.0 along line 4-3 of Little Maggie lode of this survey to original location for east end center, being a mound of stones 3 ft high with a 3 ft base,

600.0 to Cor No 1, the place of the beginning.

UNCLE SAM. lode.

Beginning at Cor No 1, the S E Cor, identical with location

and situated on line 5-1 Sur No 1953 Sunnyside lode at N 58° 56' W 261.7 and S 58° 56' E 330.1 ft from Cors No 1 and 5, respectively, and situated on line 2-3 Little Maggie lode of this survey at N 21° 05' E 0.4 ft from Cor No 2, a pine post 4 ft long 4 ins. sq set 18 ins. in the ground in a mound of stones and scribed 1-3415 U S, whence a limestone ledge with 17 x 17 x 6 ins. high exposure chiseled BR x 1-3415 brs S 77° 41' W 8.2 ft., and a second limestone ledge with 18 x 36 x 3 ins. high exposure with like chiseling brs S 9° 30' W 24.7 ft., and the W 1/4 Cor Sec 30, T 23 S., R 25 E., brs S 12° 45' E 503.1 ft.

thence N 58° 56' W

330.1 along line 1-5 Sur No 1953 Sunnyside lode to Cors No 5 and 1 of Sur No 1953 Sunnyside and George Washington lodes, respectively,

1022.7 along line 1-5 Sur No 1953 George Washington lode to Cor No 5 Sur No 1953 George Washington lode, also intersect line 4-1 Gold Creek lode of this survey at S 39° 12' W 138.8 ft from Cor No 4,

1486.4 to Cor No 2, the S W Cor, identical with location, a pine post 4 ft long 4 ins sq set 18 ins in the ground in a mound of stones and scribed 2-3415 U S. No bearings available.

thence N 21° 05' E

304.55 to original location for west end center, being a mound of stones 3 ft high with a 3 ft base,

388.4 to Cors No 4, 3 and 2 of Sur No 2481 Bryan lode, Gold Creek lode of this survey, and Sur No 3174 Stevenson lode, respectively,

600.0 to Cor No 3, the N. W. Cor, identical with location and with Cor No 2 Victor No 1 lode of this survey, heretofore described to which I add 3-3415 U S for this claim,

thence S 59° 17' E

54.5 along line 2-1 Victor No 1 lode of this survey, intersect line 1-2 Sur No 3174 Stevenson lode at N 35° 57' E 209.5 ft and S 35° 57' W 148.9 ft from Cors No 2 and 1, respectively,

MINERAL SURVEY NO. 3415 (Cont'd.)

1376.4 intersect west line of Sec 30, T 23 S., R 25 E., at N 0° 46' E 1114.4 ft from the W 1/4 Cor of Sec 30 and S 0° 46' W 1554.8 ft from the NW Cor of Sec 30, T 23 S., R 25 E., to Cor No 4, the NE Cor, identical with location and with Cor No 1 Victor No 1 lode of this survey, heretofore described to which I add 4-3415 U S for this claim.

thence S 21° 05' W

270.5 along line 3-2 of Little Maggie lode of this survey, intersect west line of Sec 30, T 23 S., R 25 E., at N 0° 46' E 806.6 ft from the W 1/4 Cor of Sec 30, and S 0° 46' W 1862.6 ft from the NW Cor of Sec 30, T 23 S., R 25 E.

304.55 to original location for east end center being a mound of stones 3 ft high with a 3 ft base,

609.1 to Cor No 1, the place of the beginning.

GOLD CREEK. lode.

Beginning at Cor No 1, the S. E. Cor, identical with location, a pine post 4 ft long 4 ins sq set 18 ins in the ground in a mound of stones and scribed 1-3415 G C, whence a sandstone rock in place 14 x 23 x 5 ins above ground chiseled BR x 1-3415 brs S 75° 21' E 16.1 ft., and a second sandstone rock in place 12 x 12 x 9 ins above ground with like chiseling brs S 11° 39' W 19.0 ft and the W 1/4 Cor Sec 30 T 23 S., R 25 E., G & S R B & M brs S 63° 03' E 1441.4 ft. thence N 34° 56' W

302.9 to original location for south end center, being a mound of stones 3 ft high with a 3 ft base,

331.0 to Cors. No. 4 and 1 of Sur No 1953 George Washington lode and Sur No 2020 Horseshoe lode, respectively, (Cor No 5 Sur No 1953 George Washington lode brs N 79° 06' E 496.3 ft from this point.)

602.9 along line 1-4 Sur No 2020 Horseshoe lode to Cor No 2, the S W Cor, identical with location and with Cor No 1 Sur No 2481 Bryan lode and situated on line 1-4 Sur No 2020 Horseshoe lode, an iron pipe 3 ins in diameter 4 ft long set 1 ft in the ground in a monument of concrete, and filled with cement, a copper tag on side marked 2-3415 GC. No bearings available.

thence N 39° 12' E
 610.0 along line 1-4 Sur No 2481 Bryan lode to Cor No 3, the N W Cor, identical with location and with Cors No 4 and 2 of Sur No 2481 Bryan and Sur No 3174 Stevenson lodes, respectively, and situated on line 2-3 Uncle Sam lode of this survey, N. 21° 05' E. 388.4 ft. from Cor. No. 2, an iron post 3 ins in diameter 4 ft long set 1 ft in ground in a monument of concrete and filled with cement, a copper tag on side is marked 3-3415-G C. No bearings available.

thence S 34° 56' E
 300.0 to original location for north end center, being a mound of stones 3 ft high with a 3 ft base,
 602.9 to Cor No 4, the N E Cor, identical with location, a pine post 4 ft long 4 ins sq set 18 ins in the ground in a mound of stones and scribed 4-3415 G C. No bearings available,

thence S 39° 12' W
 138.8 to Cor No 5 Sur No 1953 George Washington lode, also intersect line 1-2 Uncle Sam lode of this survey, S. 58° 56' E. 463.7 ft. from Cor. No. 2.
 610.0 to Cor No 1, the place of the beginning.

LITTLE MAGGIE lode.

Beginning at Cor No 1, the S E Cor, identical with location also with a corner on west line of the Standard lode, unsurveyed, and situated on line 1-2 Moon-Light lode of this survey, a pine post 4 ft long 4 ins sq set 18 ins in the ground in a mound of stones and scribed 1-3415 L M, whence a sandstone ledge with 25 x 18 x 27 ins high exposure chiseled BR x 1-3415 brs S 3° 51' E 41.0 ft., and a limestone ledge with 11 x 21 x 10 ins high exposure with like chiseling brs N 24° E 22.8 ft., and the W 1/4 Cor of Sec 30 T 23 S R 25 E brs S 60° 42' W 418.1 ft.

thence N 59° 01' W
 293.3 along line 2-1 Moon-Light lode of this survey to Cors No 1 and 1 of Sur No 1953 Sunnyside lode and Moon-Light lode of this survey, respectively,
 301.3 to original location for south end center, being a mound of stones 3 ft high with a 3 ft base,

- 418.6 intersect west line of Sec 30, T 23 S., R 25 E., at N 0° 46' E 420.2 ft from the W 1/4 Cor of Sec 30 and S 0° 46' W 2249.0 ft from the N W Cor of Sec 30, T 23 S., R 25 E.
- 554.9 to Cor No 2, the S W Cor, a pine post 4 ft long 4 ins sq set 18 ins in the ground in a mound of stones and scribed 2-3415 L M, whence a limestone ledge with 17 x 17 x 6 ins high exposure chiseled BR x 2-3415 brs S 80° 03' W 8.0 ft and a second limestone ledge with 18 x 36 x 3 ins high exposure with like chiseling brs S 9° 19' W 24.3 ft and original location for the S W Cor, being a mound of stones 3 ft high with a 3 ft base brs N 59° 01' W 47.6 ft,
thence N 21° 05' E
- 0.4 to Cor No 1 Uncle Sam lode of this survey, also intersect line 5-1 Sur No 1953 Sunnyside lode at N 58° 56' W 261.7 ft from Cor No 1, and S 58° 56' E 330.1 ft from Cor No 5,
- 304.95 along line 1-4 Uncle Sam lode of this survey to east end center Uncle Sam lode of this survey,
- 339.0 intersect west line of Sec 30 T 23,S., R 25 E., at N 0° 46' E 806.6 ft from the W 1/4 Cor of Sec 30 and S 0° 46' W 1862.6 ft from the N W Cor of Sec 30, T 23 S., R 25 E.
- 609.5 to Cor No 3, identical with Cor No 1 Victor No 1 lode of this survey heretofore described to which I add 3-3415 L M for this claim,
thence N 25° 32' 30" E
- 300.0 along line 1-5 Victor No 1 lode of this survey to East end center Victor No 1 lode this survey,
- 600.0 to Cors No 3 and 5 Sur No 3268 Mineral Farm No 2 lode and Victor No 1 lode of this survey, respectively,
- 896.0 along line 3-2 Sur No 3268 Mineral Farm No 2 lode to Cor No 4, the N W Cor, identical with location and with Cor No 2 Sur No 3268 Mineral Farm No 2 lode and situated on line 4-1 Little Dandy lode of this survey, a pine post 4 ft long 4 ins sq set 18 ins in the ground in a mound of stones and scribed 4-3415 L M, whence a sandstone rock in place 20 x 29 x 8 ins above ground chiseled BR x 4-3415 brs S 71° 37' E 34.6 ft., and a second sandstone rock in place 13 x 12 x 9 ins above ground with like chiseling

1011
brs S 69° 03' W 34.3 ft.

thence S 59° 01' E

22.8 along line 1-4 Little Dandy lode of this survey to Cors No 4 and 1 of Little Dandy and Geraboldie lodes of this survey, respectively,

300.0 along line 1-4 Geraboldie lode this survey to original location for north end center being a mound of stones 3 ft high with a 3 ft base,

322.8 to south end center Geraboldie lode this survey,

600.0 to Cor No 5, the N E Cor, identical with location and situated on line 4-1 Geraboldie lode this survey at N 59°

01' W 22.8 ft from Cor No 4, a pine post 4 ft long 4 ins sq set 18 ins in the ground in a mound of stones and

scribed 5-3415 L M, whence a sandstone ledge with 11 x 19 x

5 ins exposure chiseled BR x 5-3415 brs S 86° 55' W 7.9 ft and a second sandstone ledge with 16 x 7 x 23 ins high exposure with like chiseling brs N 64° 46' E 15.5 ft.

thence S 25° 27' W

262.6 to N W Cor Little Cripple lode, unsurveyed,

862.6 to S W and N W Cors of Little Cripple and Little Annie lodes, respectively, both unsurveyed,

1462.6 to S W and N W Cors of Little Annie and Standard lodes, respectively, both unsurveyed,

1499.4 to Cor No 1, the place of the beginning.

MOON-LIGHT. lode.

Beginning at Cor No 1, the N W Cor, identical with location and with Cor No 1 Sur No 1953 Sunnyside lode and situated on line 1-2 Little Maggie lode this survey, a pine post 4 ft long 4 ins sq set 18 ins in the ground in a mound of stones and scribed 1-3415 M L, whence a limestone ledge with 17 x 16 ins exposure chiseled BR x 1-3415 brs S 58° 17' E 21.9 ft and a second limestone ledge with 18 x 23 x 4 ins high exposure with like chiseling brs S 51° 30' W 3.1 ft and the W 1/4 Cor of Sec. 30, T. 23 S., R 25 E., brs S 17° 39' W 373.1 ft.

- 293.3 along line 2-1 Little Maggie lode this survey to Cor No 1 Little Maggie lode this survey, also intersect the west end line of Standard lode, unsurveyed, at S 25° 27' W 36.8 ft from the N W Cor and N 24° 40' E 563.2 ft from the S W Cor,
- 355.0 to original location for the north end center, being a mound of stones 3 ft high with a 3 ft base,
- 710.0 to Cor No 2, the N E Cor, identical with location, a pine post 4 ft long 4 ins sq set 18 ins in the ground in a mound of stones and scribed 2-3415 M L, whence a sandstone rock in place 17 x 14 x 13 ins above ground chiseled BR x 2-3415 brs N 4° 17' W 14.5 ft., and a second limestone rock in place 14 x 11 x 7 ins above ground with like chiseling brs S 87° 20' E 25.3 ft.
- thence S 63° 21' W
- 662.7 to S W Cor Standard lode, unsurveyed, also intersect line 4-1 Sur No 1748 Copper Reef lode at S 76° 28' E 929.4 ft from Cor No 1,
- 814.2 intersect west line of Sec 30, T 23 S., R 25 E., at S 0° 54' W 375.1 ft from the W 1/4 Cor of Sec 30 and N 0° 54' E 2324.3 ft from the S W Cor of Sec 30 T 23 S., R 25 E.
- 992.7 to Cor No 3, the S E Cor, identical with location, a pine post 4 ft long 4 ins sq set 18 ins in the ground in a mound of stones and scribed 3-3415 M L, whence a conglomerate ledge with 14 x 37 x 14 ins high exposure chiseled BR x 3-3415 brs S 62° 48' E 4.4 ft and a limestone ledge with 18 x 10 x 16 ins high exposure with like chiseling brs S 47° 20' W 24.0 ft.
- thence N 59° 01' W
- 355.0 to original location for south end center, being a mound of stones 3 ft high with a 3 ft base,
- 710.0 to Cor No 4, the S W Cor, identical with location and with Cors No 1 and 2 of Sur No 1748 Copper Reef lode and Sur No 1953 Sunnyside lode, respectively, a pine post 4 ft long 4 ins sq set 18 ins in the ground in a mound of stones and scribed 4-3415 M L, whence a sandstone ledge

with 28 x 40 x 13 ins high exposure chiseled BR x 4-3415
brs S87° 01' W 23.4 ft and a conglomerate ledge with 69 x
181 ins exposure with like chiseling brs N 70° 03' E 27.9
ft.

thence N 63° 21' E
870.6 intersect west line of Sec 30 T 23 S., R 25 E., at S 0°
46' E 2368.3 ft from the N W/Cor of Sec 30 and N 0° 46' E
300.9 ft from the W 1/4 Cor of Sec 30, T 23 S., R 25 E.,
992.7 along line 2-1 Sur No 1953 Sunnyside lode to Cor No 1 the
place of the beginning.

LEDGES.

LITTLE DANDY.

The presumed course of the vein on this claim is from the
north end center S 24° 20' W 1500.0 ft.

GERABOLDIE.

The presumed course of the vein on this claim is from the
north end center S 24° 20' W 1500.0 ft.

VICTOR NO. 1.

The presumed course of the vein on this claim is from the
N 62° 57' W 1495.3 ft. (east end center)

UNCLE SAM.

The presumed course of the vein on this claim is from the
east end center N 58° 56' W 1486.4 ft.

GOLD CREEK.

The presumed course of the vein on this claim is from the
north end center S 39° 12' W 610.0 ft.

LITTLE MAGGIE.

The presumed course of the vein on this claim is from the
north end center S 25° 30' W 1499.3 ft.

MOON-LIGHT.

The presumed course of the vein on this claim is from the
south end center N 63° 21' E 992.7 ft.

AREAS.

Total area Little Dandy lode - - - - - 20.522 A.

Total area Geraboldie lode - - - - - 20.522 A.

Total area Little Maggie lode - - - - - 20.271 A.

Area in conflict with
Sur No 1953 Sunnyside lode - - - - - 0.001 A.

Total area Victor No 1 lode - - - - - 16.408 A.

Area in conflict with
Sur No 3174 Stevenson lode - - - - - 0.310 A.

Total area Uncle Sam lode - - - - - 20.317 A.

Area in conflict with
Sur No 3174 Stevenson lode - - - 0.130 A.

Total area Gold Creek lode - - - - - 8.124 A.

Area in conflict with
Sur No 1953 George Washington - 1.735 A.

Uncle Sam lode of this survey - 2.960 A.

Total area Moon-Light lode - - - - - 13.667 A.

Area in conflict with
Sur No 1748 Copper Reef lode - - 2.272 A.

Standard lode, unsurveyed, - - - 2.677 A.

LOCATION.

This survey is located in Sec 25, T 23 S., R 24 E., and
Secs 19 and 30, T 23 S., R 25 E., G & S R B & M.

IMPROVEMENTS.

I certify that the value of the labor and improvements
made upon each claim by the claimant or his grantors, was
at the time of survey as follows:-

LITTLE DANDY.

No.1. Discovery shaft 4 x 6 x 10 ft deep, brs from
south end center 750 ft on lode line. Value \$ 60.00

No.2. Open cut 4 x 11 x 24 ft long, with tunnel in
face 4 x 6 x 12 ft long, both brg N 62° E,
the mouth of open cut brs from Cor No 2 S 13°
50' W 481.5 ft. Value \$300.00

No.3. Incline shaft 4 x 5 x 36 ft deep, brg N 62°
E. Inclined at 20°, the mouth of which brs
from Cor No 2 S 4° 13' W 566.5 ft. Value \$360.00

No.4. Open cut 4.5 x 9 x 12 ft long brg S 24° W
the mouth of which brs from Cor No 3 S 24°
43' W 845.5 ft. Value \$ 50.00

No.5. Open cut 4 x 10 x 16 ft long brg East, the
mouth of which brs from Cor L N 24° 20' E
600 ft. Value \$100.00

No.6. Open cut 4 x 9 x 13 ft long, brg S 50° E
the mouth of which brs from south end center
S 71° 38' E 137.0 ft. Value \$ 50.00

\$920.00

GERABOLDIE.

No.1. Discovery open cut 4 x 10 x 14 ft long, brg
N 24° E, the mouth of which brs from south
end center on lode line 750.0 ft. Value \$ 60.00

No.2. Open cut 5 x 11 x 14 ft long, with tunnel at
face 4.5 x 6 x 20 ft long, both brg N 80° W
the mouth of open cut brs from Cor No 2 S 1°
58' W 448.4 ft. Value \$350.00

No.3.	Shaft 4 x 7 x 8 ft deep brs from Cor No 2 S 23° 20' W 742.5 ft.	Value	\$ 60.00
No.4.	Shaft 4.5 x 5 x 11 ft deep brs from Cor No 2 S 22° 07' W 735.4 ft.	Value	\$ 75.00
No.5.	Open cut 4.5 x 9 x 12 ft long brg south, the mouth of which brs from Cor No 2 S 17° 54' W 793.1 ft.	Value	\$ 50.00
No.6.	Open cut 4.5 x 9 x 14 ft long brg south, the mouth of which brs from Cor No 2, S 17° 02' W 784.7 ft.	Value	\$ 50.00
No.7.	Open cut 5 x 10 x 17 ft long brg south, the mouth of which brs from Cor No 2 S 16° 17' W 770.4 ft.	Value	\$ 75.00
No.8.	Open cut 4.5 x 7 x 15 ft long brg S 28° W, the mouth of which brs from Cor No 2 S 10° 47' W 770.4 ft.	Value	\$ 50.00
No.9.	Open cut 4 x 12 x 17 ft long with tunnel at face 4 x 6 x 50 ft long, both brg N 20° E, the mouth of open cut brs from south end center N 45° 21' E 282.0 ft.	Value	\$670.00
No.10.	Open cut 4.5 x 9 x 13 ft long brg N 20° E, the mouth of which brs from south end center N 47° 52' E 288.3 ft.	Value	\$ 90.00
No.11.	Open cut 5 x 12 x 7 ft long, with tunnel at face 4 x 6 x 40 ft long both brg S 3° E, at 13 ft in tunnel raise to surface 4 x 6 x 8 ft high, mouth of open cut frs from south end center N 47° 55' E 270.3 ft.	Value	\$550.00
No.12.	Open cut 4 x 7 x 12 ft long brg S 15° E, the mouth of which brs from south end center N 51° 39' E 282.1 ft.	Value	\$ 50.00
			\$2130.00
VICTOR NO.1.			
No.1.	Discovery shaft 4 x 6 x 21 ft deep brs from east end center on lode line 730.0 ft.	Value	\$ 210.00
No.2.	Shaft 5 x 6 x 8 ft deep brs from a point on line 4-5 S 68° 31' E 792.0 ft. from Cor No 4 S 25° 30' W 252.0 ft.	Value	\$ 75.00
No.3.	Shaft 4 x 6 x 8 ft deep brs from east end center N 76° 10' W 233.6 ft	Value	\$ 50.00
No.4.	Shaft 4 x 6 x 8 ft deep brs from east end center N 70° 15' W 227.9 ft.	Value	\$ 50.00
No.5.	Shaft 4 x 6 x 8 ft deep brs from east end center N 65° 51' W 213.0 ft.	Value	\$ 50.00
No.6.	Shaft 7 x 5 x 6 ft deep brs from east end center N 74° W 204.0 ft.	Value	\$ 50.00
No.7.	Shaft 5 x 6 x 7 ft deep brs from east end center N 83° 15' W 184.3 ft.	Value	\$ 50.00
No.8.	Shaft 5 x 7 x 7 ft deep brs from east end center N 67° 55' W 177.2 ft.	Value	\$ 50.00
			\$ 585.00

UNCLE SAM.	
No.1.	Discovery shaft 4 x 6 x 10 ft deep, brs from east end center on lode line 750 ft. Value \$ 50.00
No.2.	Shaft 4 x 6 x 10 ft deep brs from Cor No 3 S 49° 04' E 301.8 ft. Value \$ 75.00
No.3.	Shaft 5 x 7 x 10 ft deep, in bottom shaft 4 x 6 x 10 ft deep, total depth 20 feet, brs from Cor No 3 S 49° 04' E 378.6 ft. Value \$200.00
No.4.	Shaft 4 x 6 x 9 ft deep brs from Cor No 3 S 43° E 252.3 ft. Value \$ 75.00
No.5.	Shaft 4 x 6 x 10 ft deep brs from Cor No 3 S 43° E 290.0 ft. Value \$ 75.00
No.6.	Shaft 4 x 6 x 10 ft deep brs from Cor No 3 S 43° E 385.2 ft. Value \$ 75.00
No.7.	Shaft 4 x 6 x 13 ft deep brs from Cor No 3 S 38° 27' E 261.2 ft. Value \$100.00
No.8.	Shaft 4 x 6 x 9 ft deep brs from Cor No 3 S 35° 40' E 258.9 ft. Value \$ 75.00
No.9.	Shaft 4 x 6 x 11 ft deep brs from Cor No 3 S 32° 31' E 359.0 ft. Value \$ 85.00
No.10.	Shaft 4 x 6 x 12 ft deep brs from Cor No 3 S 29° 06' E 376.0 ft. Value \$100.00
Total \$910.00 ✓	

GOLD CREEK.	
No.1.	Discovery shaft 4 x 6 x 10 ft deep brs from south end center on lode line 150.0 ft. Value \$ 50.00
No.2.	Shaft 4 x 6 x 8 ft deep brs from Cor No 2 S 59° 32' E 240.0 ft. Value \$ 50.00
No.3.	Shaft 4 x 6 x 8 ft deep brs from Cor No 2 S 59° 32' E 212.2 ft. Value \$ 50.00
No.4.	Shaft 4 x 6 x 8 ft deep brs from Cor No 2 S 52° 25' E 226.7 ft. Value \$ 50.00
No.5.	Shaft 4 x 6 x 8 ft deep brs from Cor No 2 S 47° 42' E 201.4 ft. Value \$ 50.00
No.6.	Shaft 4 x 6 x 8 ft deep brs from Cor No 2 S 41° 48' E 204.3 ft. Value \$ 50.00
No.7.	Shaft 4 x 6 x 8 ft deep brs from Cor No 2 N 87° 10' E 193.2 ft. Value \$ 50.00
Total \$350.00	

LITTLE MAGGIE.	
No.1.	Discovery shaft 4 x 6 x 10 ft deep brs from south end center on lode line 750.0 ft. Value \$ 60.00
No.2.	Shaft 4 x 6 x 9 ft deep brs from Cor No 3 S 24° E 118.0 ft. Value \$ 50.00
No.3.	Shaft 4 x 6 x 9 ft deep brs from Cor No 3 S 17° 30' E 137.0 ft. Value \$ 50.00

No.4.	Shaft 5 x 7 x 8 ft deep brs from Cor No 3 S 31° E 159.0 ft.	Value \$ 50.00
No.5.	Shaft 4 x 6 x 9 ft deep brs from Cor No 3 S 35° 35' E 184.0 ft.	Value \$ 50.00
No.6.	Shaft 5 x 7 x 7 ft deep brs from Cor No 3 S 40° 02' E 165.0 ft.	Value \$ 50.00
No.7.	Shaft 4 x 6 x 9 ft deep brs from Cor No 3 S 42° 50' E 145.0 ft.	Value \$ 50.00

Total \$360.00

MOON-LIGHT.

No.1.	Shaft 4 x 6 x 9 ft deep brs from north end center on lode line 220 ft.	Value \$ 60.00
No.2.	Shaft 4 x 6 x 10.5 ft deep brs from Cor No 1 S 28° 15' E 220.6 ft.	Value \$ 75.00
No.3.	Shaft 4 x 6 x 9 ft deep brs from Cor No 1 S 25° E 238.4 ft.	Value \$ 60.00
No.4.	Shaft 4 x 6 x 9.5 ft deep brs from Cor No 1 S 22° 40' E 262.0 ft.	Value \$ 60.00
No.5.	Shaft 4 x 6 x 9 ft deep brs from Cor No 1 S 16° 15' E 253.8 ft.	Value \$ 60.00
No.6.	Shaft 5 x 6 x 8 ft deep brs from Cor No 1 S 17° 05' E 274.6 ft.	Value \$ 50.00
No.7.	Shaft 4 x 6 x 9 ft deep brs from Cor No 1 S 19° 45' E 322.8 ft.	Value \$ 60.00
No.8.	Shaft 4 x 6 x 9 ft deep brs from Cor No 1 S 23° 30' E 333.7 ft.	Value \$ 60.00
No.9.	Shaft 4 x 6 x 8 ft deep brs from Cor No 1 S 22° E 365.3 ft.	Value \$ 50.00
No.10.	Open cut 4 x 8 x 16 ft long with tunnel at face 4 x 6 x 19 ft long, both brg S 42° 45' E, the mouth of open cut brs from a point on line 4-1 N 63° 21' E 117.7 ft from Cor No 4N 76° 04' E 449.0 ft.	Value \$200.00
No.11.	Open cut 4 x 8 x 16 ft long brg east, the mouth of which brs from same point N 83° 24' E 452.0 ft.	Value \$ 50.00

Total \$785.00

Note: Affidavit of five hundred dollars worth of im-
provements on Little Maggie and Gold Creek lodes
will be filed prior to the expiration of the period
of publication of the notice of application for
patent.

ADJOINING CLAIMS.

- North. Sur No 3268 Mineral Farm No 2 and Cash Entry No 1 lodes.
- East. Standard, Little Cripple and Little Annie lodes, ^{unsurveyed} owned by J. Caretto.
- South. Sur. No. 1748 Copper Reef lode; Sur. No. 1953 Sunnyside and George Washington lodes; and Sur. No. 2020 Horseshoe lode.
- West. Sur No 2481 Bryan lode; Sur No 3174 Stevenson and William Penn lodes; and Sur No 3268 Mineral Farm No 2 and Trilby lodes.

INSTRUMENT.

This survey was made with a C. L. Berger & Sons No 1 C transit. The courses were deflected from the true meridian as determined by a direct solar observation. The distances were measured with a 300 foot steel tape. Magnetic variation $12^{\circ} 30'$ East at all corners.

REPORT.

The N. W. Cor. Sec. 30, and S. W. Cor. Sec. 19, T 23 S., R 25 E., is a sandstone rock in place 12 x 8 x 6 ins high chiseled IIII on north face and II on south face. A monument of rocks 2 ft west.

The 1/4 Cor between Secs 19 and 30, T 23 S., R 25 E., is a quartzite rock 11 x 7 x 15 ins high chiseled 1/4 on north face.

The W 1/4 Cor of Sec 30, T 23 S., R 25 E., is a limestone rock 9 x 7 x 6 ins high chiseled 1/4 on west face. A monument of rocks 2 feet west.

Cor of Secs 25 and 36, T 23 S., R 24 E., and Secs 30 and 31 T 23 S., R 25 E., is an iron pipe 2 1/2 ins in diameter with a 3 ins brass cap marked for these sections. The old rock corner is in monument at pipe.

Cor of Secs 24 and 25 T 23 S. R 24 E., is an iron pipe with brass cap marked S 24 S 25 T 23 S. R 24 E and brs S $0^{\circ} 46'$ W 69.5 ft from the N W Cor of Sec 30, T 23 S., R 25 E.

The E 1/4 Cor of Sec 25, T 23 S., R 24 E., is an iron pipe with brass cap marked 1/4 S 25 and brs S $0^{\circ} 54'$ W 51.4 ft ft from the W 1/4^{Cor} of Sec 30, T 23 S., R 25 E.

Ralph L. Mohr
U.S. MINERAL SURVEYOR.

Dated at Bisbee, Arizona.

July 26th, 1917.

JUL 27 1919

FINAL OATHS FOR SURVEYS.

LIST OF NAMES.

A list of the names of the individuals employed by Ralph L. Motz

United States ~~Deputy~~ Mineral Surveyor, to assist in running, measuring, and marking the lines, corners, and boundaries described in the foregoing field notes of the survey of the mining claim of

Baptist Caretto

known as the Uncle Sam, Little Maggie, Geraboldie, Little Dandy, Gold Creek, Victor No 1 and Moon-Light lodes and showing the respective capacities in which they acted.

- Wm. Kirkland , Chainman.
- , Chainman.
- , Arman.
- , Flagman.

FINAL OATHS OF ASSISTANTS.

~~xxx~~ I, Wm. Kirkland,

~~and~~ , do solemnly swear that ^I~~we~~ assisted

Ralph L. Motz , United States ~~Deputy~~ Mineral Surveyor, in marking the corners and surveying the boundaries of the mining claim of Baptist Caretto

known as the Uncle Sam, Little Dandy, Geraboldie, Little Maggie, Gold Creek, Victor No 1 and Moon-Light lodes

represented in the foregoing field notes as having been surveyed by said ~~deputy~~ mineral surveyor and under his direction; and that said survey has been in all respects, to the best of ^{my}~~our~~ knowledge and belief, faithfully and correctly executed, and the corner and boundary monuments established according to law and the instructions furnished by the United States Surveyor-General for Arizona

- Wm Kirkland , Chainman.
- , Chainman.
- , Arman.
- , Flagman.

Subscribed and sworn to by the above-named persons before me this 26th

day of July, 1917,

J.W. Ross
Notary Public in and for the County of Cochise, State of Arizona.
My commission expires Feb 21st, 1920.

20
JUL 27 1917

(4-686.)

FINAL OATH OF U. S. ~~DEPUTY~~ MINERAL SURVEYOR

I, Ralph L. Motz, U. S. ~~Deputy~~ Mineral Surveyor, do solemnly swear that, in pursuance of instructions received from the United States Surveyor General for Arizona, dated July 16, 1917., I have, in strict conformity to the laws of the United States, the official regulations and instructions thereunder, and the instructions of said Surveyor General, faithfully and correctly executed the survey of the Mining Claim of Baptist Caretto

....., known as the Uncle Sam, Little Maggie, Geraboldie, Little Dandy, Gold Creek, Victor No 1 and Moon-Light lodes situate in Warren Mining District, Cochise County, Arizona, in Section 25 Unapp'd. Township No. 23 S. Range No. 24 E. 19 and 30 23 S. 25 E. G & S R B & M. and designated as Survey No. 3415, as represented in the foregoing field notes, which accurately show the boundaries of said mining claim as distinctly marked by monuments on the ground, and described in the attached copy of the location certificate, which was received by me from the Surveyor General with said instructions, and that all the corners of said survey have been established and perpetuated in strict accordance with the law, official regulations and instructions thereunder; and I do further solemnly swear that the foregoing are the true and original field notes of said survey and my report therein, and that the labor expended and improvements made upon said mining claim by claimant or his grantors are as therein fully stated, and that the character, extent, location and itemized value thereof are specified therein with particularity and full detail, and that no portion of said labor or improvements so credited to this claim has been included in the estimate of expenditures upon any other claim.

Ralph L. Motz
U. S. ~~Deputy~~ Mineral Surveyor.

Subscribed and sworn to by the said Ralph L. Motz
U. S. ~~Deputy~~ Mineral Surveyor, before me J. W. Ross, Notary Public,
..... this 26th
day of July 1917.

JW Ross.
Notary Public in and for the County
of Cochise, State of Arizona.
My commission expires Feb 21st, 1920.

3415
21

JUL 16 1917



AMENDED

Notice of Mining Location

LODE CLAIM

To All Whom It May Concern:

This Mining Claim, the name of which is the UNCLE SAM Mining Claim, situate on lands belonging to the United States of America, and in which there are valuable mineral deposits, was entered upon and located for the purposes of exploration and purchase by B. Caretto

a Citizen of the United States
(Locator must insert either "a citizen of the United States," or, "who has declared his intention to become a citizen of the United States.")

the undersigned, on the 2nd day of July 1917

The length of this claim is 1500 feet, and I claim 750 feet, in a southeasterly direction and 750 feet in a northwesterly direction from the center of the discovery shaft, at which this notice is posted, lengthwise of the claim, together with 300 feet in width of the surface grounds, on each side of the center of said claim. The general course of the lode deposit and premises is from the southeast to the northwest

The claim is situated and located in the Warren Mining District, in Cochise County, in the State of Arizona, about 5 miles in a southeasterly direction from City of Bisbee, and the adjoining claims are:- on the north, Victor No 1; on the east, Little Maggie; on the south, Sur No 1953 Sunnyside and George Washington, and Gold Creek; on the west, Gold Creek, and Sur No 3174 Stevenson.

The surface boundaries of the claim are marked upon the ground as follows: Beginning at a monument of stones

at a point in a southeasterly direction 750 feet from the discovery shaft (at which this notice is posted), being in the center of the east end line of said claim; thence southerly 305 feet to a post, being the southeast corner of said claim; thence northwesterly, 1500 feet to a post, being at the southwest corner of said claim; thence northerly 300 feet to a monument of stones at the center of the west end of said claim; thence northerly 300 feet to a post, being at the northwest corner of said claim; thence southeasterly 1500 feet to a post at the northeast corner of said claim; thence southerly 305 feet to the place of beginning.

All done under the provisions of Chapter Six, of Title XXXII, of the Revised Statutes of the United States, and of an Act of the General Assembly of Arizona, entitled "An Act to Revise and Codify the Laws of the Territory of Arizona," approved March 16, 1901.

This is an Amended Location Notice of the UNCLE SAM Mining Claim, located by B. Caretto

on the 13th day of January 1917, and recorded in Book 23 of Records of Mines, at page 60, in the office of the County Recorder of the aforesaid County of Cochise to which reference is hereby made, and this Amended Location Notice is made and posted to correct errors in the description in the said original Location Notice.

Dated and posted on the ground this 2nd day of July 1917
B. Caretto

STATE
TERRITORY OF ARIZONA,
County of..... COCHISE } ss.

RAY B. KREBS.

I,....., County Recorder in and for the County and Territory aforesaid, do hereby certify that the within instrument was filed for record at.....o'clock.....M., on this.....day of..... JUL - 3 1917.....190..., and duly recorded in Book No. 58 of..... Record of Mines.....Records of..... COCHISE.....County, Arizona, at pages 151

WITNESS my hand and official seal the day and year first above written.

Ray B. Krebs
County Recorder.

102
Build

5568

AMENDED
Notice of Location.
LODE CLAIM.

Dated..... 190.....

Filed and Recorded at request of

P. J. Trapp

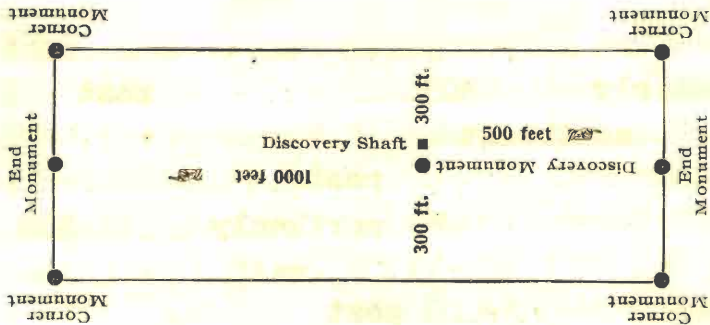
at..... JUL - 3 1917 A. D. 190.....
58..... 10 M.

Book 151 Record of Mines

Pages.....
By RAY B. KREBS, County Recorder.

Deputy Recorder.

The H. H. McNeil Co., Printers, Phoenix



This diagram is to give locator a general idea of plan of location under the new law. The Discovery Shaft can be in the center of claim or any distance from either end desired. In the diagram it is placed 500 feet from one end and 1000 feet from the other. Commence description of claim at a center end monument, giving its distance and direction from center of Discovery Shaft; thence bound the claim in either direction. In description be careful to state locality of claim with reference to some natural object, or permanent monument, as will identify the claim.

JUL 16 1917

Notice of Mining Location

LODE CLAIM

To All Whom it May Concern:

This Mining Claim, the name of which is the "LITTLE MAGGIE" Mining Claim, situate on lands belonging to the United States of America, and in which there are valuable mineral deposits, was entered upon and located for the purposes of exploration and purchase by James Caretto and Antonio Berutto, both citizens of the United States

(Locator must insert either "a citizen of the United States," or, "who has declared his intention to become a citizen of the United States")

the undersigned, on the 8th. day of January 1903

The length of this claim is fifteen hundred (1500) feet, and said claim seven hundred and fifty (750) feet, in a Northerly direction and seven hundred and fifty (750) feet in a Southerly direction from the center of the discovery shaft, at which this notice is posted, lengthwise of the claim, together with three hundred (300) feet in width of the surface grounds, on each side of the center of said claim. The general course of the lode deposit and premises is from the East to the West

The claim is situated and located in the Warren Mining District, in Cochise County, in the Territory of Arizona, about 5 miles, in a Easterly direction from the City of Bisbee, in said County and Territory, and adjoins the "LITTLE CRIPPLE" Mining Claim, on the North East

The surface boundaries of the claim are marked upon the ground as follows: Beginning at a monument of stone,

at a point in a Southerly direction 750 feet from the discovery shaft (at which this notice is posted), being in the center of the Southerly end line of said claim; thence Easterly 300 feet to a stone monument, being the South Easterly corner of said claim; thence Northerly 1500 feet to a monument of stones, being at the North Easterly corner of said claim; thence Westerly 300 feet to a monument of stones, at the center of the Northerly end of said claim; thence Westerly 300 feet to a stone monument, being at the North Westerly corner of said claim; thence Southerly 1500 feet to a Stone monument at the South Westerly corner of said claim; thence Easterly 300 feet to the place of beginning.

All done under the provisions of Chapter Six, of Title XXXII, of the Revised Statutes of the United States, and of an Act of the General Assembly of Arizona, entitled "An Act to Revise and Codify the Laws of the Territory of Arizona," approved March 16, 1901.

Dated and posted on the ground this eighth day of January 1903.

A. Caretto

James Caretto

Antonio Berutto

TERRITORY OF ARIZONA,

County of Cochise ss

I, Frankston, County Recorder in and for the County and Territory aforesaid, do hereby certify that the within instrument was filed for record at 11 o'clock, 9 M., on this 15 day of Jan, 1902, and duly recorded in Book No. 2 of Mining Records of Cochise County, Arizona, at pages 11 & 12

WITNESS my hand and official seal the day and year first above written.

Frankston
County Recorder.

Notice of Location
LODE CLAIM

Dated 1902

Filed and recorded at request of
James Caranto
Jan 15 13 A. D. 1902
at 11 M.


Book 2 of Mining

Pages 11 & 12

James Caranto
County Recorder.

Deputy Recorder.

Decker



This diagram is to give locator a general idea of plan of location under the new law. The Discovery Shaft can be in the center of claim or any distance from either end desired. In the diagram it is placed 500 feet from one end and 1000 feet from the other. Commence description of claim at a center end monument, giving its distance and direction from center of Discovery Shaft; thence bound the claim in either direction. In description be careful to state locality of claim with reference to some natural object, or permanent monument, as will identify the claim

James Caranto
County Recorder

105-

Notice of Mining Location

25
JUL 16 1917

LODE CLAIM

To All Whom it May Concern:

This Mining Claim, the name of which is the "GERABOLDIE" Mining Claim, situate on lands belonging to the United States of America, and in which there are valuable mineral deposits, was entered upon and located for the purposes of exploration and purchase by James Caretto and Antonio Berutto, both citizens of the United States,

(Locator must insert either "a citizen of the United States," or, "who has declared his intention to become a citizen of the United States")

the undersigned, on the 15th day of November A.D. 1902

The length of this claim is fifteen hundred (1500) feet, and said claim seven hundred and fifty (750) feet, in a Northerly direction and seven hundred and fifty (750) feet in a Southerly direction from the center of the discovery shaft, at which this notice is posted, lengthwise of the claim, together with three hundred (300) feet in width of the surface grounds, on each side of the center of said claim. The general course of the lode deposit and premises is from the East to the West.

The claim is situated and located in the Warren Mining District, in Cochise County, in the Territory of Arizona, about five (5) miles in a n Easterly direction from the City of Bisbee, in said County and Territory and adjoining the "LITTLE MAGGIE" and the "LITTLE CRIPPLE" Mining Claims, on the East

The surface boundaries of the claim are marked upon the ground as follows: Beginning at a monument of stone

at a point in a Southerly direction 750 feet from the discovery shaft (at which this notice is posted), being in the center of the Southerly end line of said claim; thence Easterly 300 feet to a stone monument, being the South Easterly corner of said claim; thence Northerly 1500 feet to a monument of stones, being at the North Easterly corner of said claim; thence Westerly 300 feet to a stone monument at the center of the Northerly end of said claim; thence Westerly 300 feet to a stone monument, being at the North Westerly corner of said claim; thence Southerly 1500 feet to a stone monument at the South Westerly corner of said claim; thence Easterly 300 feet to the place of beginning.

All done under the provisions of Chapter Six, of Title XXXII, of the Revised Statutes of the United States, and of an Act of the General Assembly of Arizona, entitled "An Act to Revise and Codify the Laws of the Territory of Arizona," approved March 16, 1901.

Dated and posted on the ground this 15th day of November 1902

B. Caretto

James Caretto

Antonio Berutto

TERRITORY OF ARIZONA,
County of Cochise } ss

I, Frank Estar, County Recorder in and for the County and Territory aforesaid, do hereby certify that the within instrument was filed for record at 11 o'clock, 9 M., on this 15 day of Jan, 1903, and duly recorded in Book No. 11 of Mining Records of Cochise County, Arizona, at pages 7.

WITNESS my hand and official seal the day and year first above written.

Frank Estar
County Recorder.

Notice of Location
LODE CLAIM

Dated 15 Jan 1903

Filed and recorded at request of

James Cayetano
Jan 15 A. D. 1903
at 11 M.

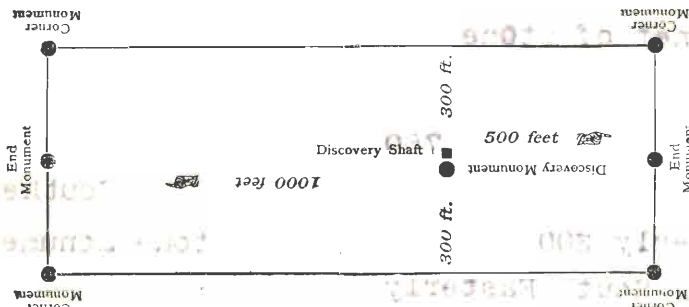
Book 11 Records of Mining

Pages 7 to 11

Frank Estar
County Recorder.

By PA
Deputy Recorder.

Bush



This diagram is to give locator a general idea of plan of location under the new law. The Discovery Shaft can be in the center of claim or any distance from either end desired. In the diagram it is placed 500 feet from one end and 1000 feet from the other. Commence description of claim at a center end monument, giving its distance and direction from center of Discovery Shaft; thence bound the claim in either direction. In description be careful to state locality of claim with reference to some natural object, or permanent monument, as will identify the claim

Rewrite

Notice of Mining Location

JUL 16 1917

LODE CLAIM

To All Whom it May Concern:

This Mining Claim, the name of which is the "LITTLE DANDY" Mining Claim, situate on lands belonging to the United States of America, and in which there are valuable mineral deposits, was entered upon and located for the purposes of exploration and purchase by B. Caretto and Peter Caretto, both Citizens of the United States of America,

(Locator must insert either "a citizen of the United States," or, "who has declared his intention to become a citizen of the United States.")
the undersigned, on the 25th. day of August 1903.,

The length of this claim is fifteen hundred (1500) feet, and we claim seven hundred and fifty (750) feet, in a North Easterly direction and 750 feet in a South Westerly direction from

the center of the discovery shaft, at which this notice is posted, lengthwise of the claim, together with three hundred (300) feet in width of the surface grounds, on each side of the center of said claim. The general course of the lode deposit and premises is from the North East to the South West

The claim is situated and located in the Warren Mining District, in Cochise County, in the Territory of Arizona, about four (4) miles in a South Easterly direction from the City of Bisbee, in said County and Territory, and adjoining the property of the BISBEE QUEEN DEVELOPMENT COMPANY, on the South side,

The surface boundaries of the claim are marked upon the ground as follows: Beginning at

a stone monument

at a point in a South Westerly direction 750 feet from the discovery shaft (at which this notice is posted), being in the center of the South Westerly end line of said claim; thence South Easterly 300 feet to a stone monument, being the South Easterly corner of said claim; thence North Easterly 1500 feet to a stone monument, being at the North Easterly corner of said claim; thence North Westerly 300 feet to a stone monument at the center of the Northeasterly end of said claim; thence North Westerly 300 feet to a stone monument, being at the North Westerly corner of said claim; thence South Westerly 1500 feet to a stone monument at the South Westerly corner of said claim; thence South Easterly 300 feet to the place of beginning.

All done under the provisions of Chapter Six, of Title XXXII, of the Revised Statutes of the United States, and of an Act of the General Assembly of Arizona, entitled "An Act to Revise and Codify the Laws of the Territory of Arizona," approved March 16, 1901.

Dated and posted on the ground this 25th. day of August 1903.

B. Caretto
Peter Caretto

TERRITORY OF ARIZONA, }
County of Cochise } ss.

I, Frankston, County Recorder in and for the County and Territory aforesaid do hereby certify that the within instrument was filed for record at 9 o'clock, 9 M., on this 30 day of Sept 1903, and duly recorded in Book No. 28 Yellow Records of Cochise County, Arizona, at pages 482.

WITNESS my hand and official seal the day and year first above written.

Frankston
County Recorder.

Notice of Location

LODE CLAIM

Little Sandy

B. Carello et al

Dated July 25 1903

Filed and Recorded at request of

A. Williams
Sept 8 1903

at 9 M.

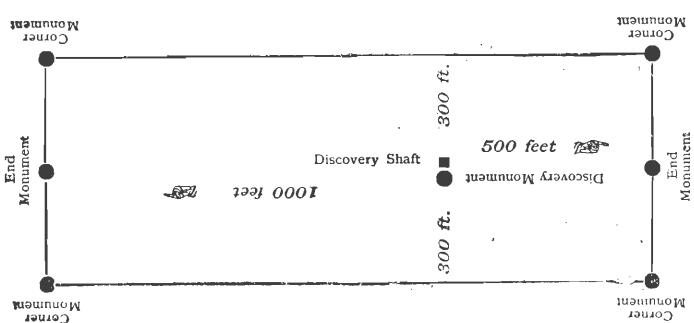
Book 28 Record of Mines

Pages 482
Frankston

County Recorder.

By [Signature] Deputy Recorder.

B. Carello et al



This diagram is to give locators a general idea of plan of location under the new law. The Discovery Shaft can be in the center of claim or any distance from either end desired. In the diagram it is placed 500 feet from one end and 1000 feet from the other. Commence description of claim at a center end monument, giving its distance and direction from center of Discovery Shaft; thence bound the claim in either direction. In description be careful to state locality of claim with reference to some natural object, or permanent monument, as will identify the claim.

JUL 16 1917



AMENDED

Notice of Mining Location

LODE CLAIM

To All Whom It May Concern:

This Mining Claim, the name of which is the GOLD CREEK Mining Claim, situate on lands belonging to the United States of America, and in which there are valuable mineral deposits, was entered upon and located for the purposes of exploration and purchase by B. Caretto

a Citizen of the United States

(Locator must insert either "a citizen of the United States," or, "who has declared his intention to become a citizen of the United States.")

the undersigned, on the 2nd day of July 1917

The length of this claim is 610 feet, and I claim 150 feet, in a southwesterly direction and 460

feet in a northeasterly direction from the center of the discovery shaft, at which this notice is posted, lengthwise of the claim, together with 300 feet in width of the surface grounds, on each side of the center of said claim. The general course of the lode deposit and premises is from the northeast to the southwest

The claim is situated and located in the Warren Mining District, in Cochise County, in the State of Arizona, about 5 miles in a southeasterly direction from City of Bisbee and the ad-

joining claims are:- on the north, Uncle Sam; on the east, Uncle Sam and Sur No 1953 George Washington; on the south, Sur No 2020 Horse Shoe; on the west, Sur No 2481, Bryan.

The surface boundaries of the claim are marked upon the ground as follows: Beginning at a monument of stones

at a point in a southwesterly direction 150 feet from the discovery shaft (at which this notice is posted), being in the center of the south end line of said claim; thence northwesterly 300 feet to a post, being the southwest corner of said claim; thence northeasterly 610 feet to a post, being at the northwest corner of said claim; thence southeasterly 300 feet to a monument of stones at the center of the north end of said claim; thence southeasterly 300 feet to a post, being at the northeast corner of said claim; thence southwesterly 610 feet to a post at the southeast corner of said claim; thence northwesterly 300 feet to the place of beginning.

All done under the provisions of Chapter Six, of Title XXXII, of the Revised Statutes of the United States, and of an Act of the General Assembly of Arizona, entitled "An Act to Revise and Codify the Laws of the Territory of Arizona," approved March 16, 1901.

This is an Amended Location Notice of the GOLD CREEK Mining Claim, located by B. Caretto

on the 25th day of August 1913, and recorded in Book 25 of Records of Mines, at page 2, in the office of the County Recorder of the aforesaid County of Cochise to which reference is hereby made, and this Amended Location Notice is made and posted to correct errors in the description in the said original Location Notice.

Dated and posted on the ground this 2nd day of July 1917

B. Caretto

STATE
TERRITORY OF ARIZONA,
County of..... COCHISE } ss.

I,..... RAY B. KREBS....., County Recorder in and for the County and Territory aforesaid, do hereby certify that the within instrument was filed for record at..... 1..... o'clock,..... M., on this..... JUL - 3 1917..... day of..... 190....., and duly recorded in Book No. 58 of..... Record of Mines..... Records of..... COCHISE..... County, Arizona, at pages 152

WITNESS my hand and official seal the day and year first above written.

Ray B Krebs
County Recorder.

AMENDED
Notice of Location.
LODE CLAIM.

Dated..... 190.....

Filed and Recorded at request of

P. J. Trapp

JUL - 3 1917 A. D. 190.....

at..... 1 P M.....

Book..... Record of Mines


Pages..... 152

RAY B. KREBS,

County Recorder.

By..... Deputy Recorder.

The H. H. McNeil Co., Printers, Phoenix



This diagram is to give locator a general idea of plan of location under the new law. The Discovery Shaft can be in the center of claim or any distance from either end desired. In the diagram it is placed 500 feet from one end and 1000 feet from the other. Commence description of claim at a center end monument, giving its distance and direction from center of Discovery Shaft; thence bound the claim in either direction. In description be careful to state locality of claim with reference to some natural object, or permanent monument, as will identify the claim.

*100
132*

5569

AMENDED

Notice of Mining Location

JUL 16 1917

LODE CLAIM

To All Whom It May Concern:

This Mining Claim, the name of which is the VICTOR No. 1
Mining Claim, situate on lands belonging to the United States of America, and in which there
are valuable mineral deposits, was entered upon and located for the purposes of exploration and
purchase by B. Caretto

a citizen of the United States
(Locator must insert either "a citizen of the United States," or, "who has declared his intention to become a citizen of the United States.")

the undersigned, on the 2 nd day of July 1917

The length of this claim is 1500 feet,
and I claim 730 feet,

in a southeasterly direction and 770
feet in a northwesterly direction from

the center of the discovery shaft, at which this notice is posted, lengthwise of the claim, together
with 300 feet in width of the surface grounds, on each

side of the center of said claim. The general course of the lode deposit and premises is from the
southeast to the northwest

The claim is situated and located in the Warren Mining District, in
Cochise County, in the State of Arizona, about 5 miles

in a southeasterly direction from City of Bisbee and the adjoining
claims are:- on the north, Sur No 3268 Mineral Farm No. 2; on the east,
Little Maggie; on the south, Uncle Sam; and on the west, Sur No 3174
William Penn and Stevenson.

The surface boundaries of the claim are marked upon the ground as follows: Beginning at
a monument of stones

at a point in a southeasterly direction 730 feet from
the discovery shaft (at which this notice is posted), being in the center of the east
end line of said claim; thence southwesterly 300 feet to a post
post, being the southeast corner of said claim; thence
northwesterly 1500 feet to a post, being at the
southwest corner of said claim; thence northeasterly 250 feet
to a post at the center of the west end of said claim;
thence northeasterly 175 feet to a post, being at the
northwest corner of said claim; thence southeasterly 1500
feet to a post at the northeast corner of said claim;
thence southwesterly 300 feet to the place of beginning.

All done under the provisions of Chapter Six, of Title XXXII, of the Revised Statutes of
the United States, and of an Act of the General Assembly of Arizona, entitled "An Act to Revise
and Codify the Laws of the Territory of Arizona," approved March 16, 1901.

This is an Amended Location Notice of the VICTOR No. 1
Mining Claim, located by James Caretto and Antonio Berutto

on the 6th day of
January 1917, and recorded in Book 21 of Records of Mines, at

page 209, in the office of the County Recorder of the aforesaid County of Cochise
to which reference is hereby made, and this Amended Location Notice is made and posted to
correct errors in the description in the said original Location Notice.

Dated and posted on the ground this 2 nd day of July 1917

B. Caretto

STATE TERRITORY OF ARIZONA, }
County of..... COCHISE } ss.

RAY B. KREBS.

I,....., County Recorder in and for the County and Territory aforesaid, do hereby certify that the within instrument was filed for record at..... o'clock,..... M., on this..... day of..... 190..., and duly recorded in Book No..... of..... Records of..... County, Arizona, at pages.....

Record of Mines

JUL - 3 1917

58
150

WITNESS my hand and official seal the day and year first above written.

Ray B. Krebs
County Recorder.

100
Bill

5567

AMENDED
Notice of Location.
LODE CLAIM.

Dated..... 190.....

Filed and Recorded at request of

P. J. Mapp

JUL - 3 1917 A. D. 190.....

at..... M.

Book..... Record of Mines

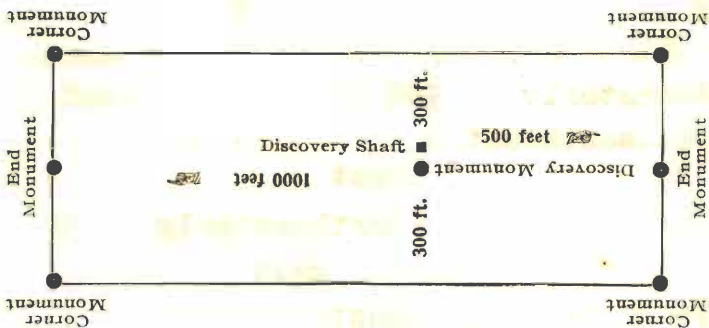
Pages..... 150

RAY B. KREBS.

County Recorder.

By..... Deputy Recorder.

The H. H. McNeil Co., Printers, Phoenix



This diagram is to give locator a general idea of plan of location under the new law. The Discovery Shaft can be in the center of claim or any distance from either end desired. In the diagram it is placed 500 feet from one end and 1000 feet from the other. Commence description of claim at a center end monument, giving its distance and direction from center of Discovery Shaft; thence bound the claim in either direction. In description be careful to state locality of claim with reference to some natural object, or permanent monument, as will identify the claim.



JUL 16 1917

AMENDED

Notice of Mining Location

LODE CLAIM

To all Whom it may Concern:

This Mining Claim, the name of which is the MOON-LIGHT Mining Claim, situate on lands belonging to the United States of America, and in which there are valuable mineral deposits, was entered upon and located for the purposes of exploration and purchase by

B. Caretto

a citizen of the United States

Locator must insert either "a citizen of the United States," or, "who has declared his intention to become a citizen of the United States."

the undersigned, on the 2nd day of July, 1917.

The length of this claim is 1000 feet, and I claim 220 feet, in a northeasterly direction and 780 feet in a southwesterly direction from the center of the discovery shaft, at which this notice is posted, lengthwise of the claim, together with 300 feet in width of the surface grounds, on each side of the center of said claim. The general course of the lode deposit and premises is from the southwest to the northeast

The claim is situated and located in the Warren Mining District, in Cochise County, in the State of Arizona, about 5 miles in a southeasterly direction from City of Bisbee and the adjoining claims are 1/4- on the north, Little Maggie and Standard; on the south Sur No 1748 Copper Reef; on the east Standard; on the west Sur No 1953 Sunnyside.

The surface boundaries of the claim are marked upon the ground as follows: Beginning at a monument of stones

at a point in a northeasterly direction 220 feet from the discovery shaft (at which this notice is posted,) being in the center of the north end line of said claim; thence southeasterly 355 feet to a post, being the northeast corner of said claim; thence southwesterly 1000 feet to a post, being at the southeast corner of said claim; thence northwesterly 355 feet to a monument of stones at the center of the south end of said claim; thence northwesterly 355 feet to a post, being at the southwest corner of said claim; thence northeasterly 1000 feet to a post at the northwest corner of said claim; thence southeasterly 355 feet to the place of beginning.

All done under the provisions of Chapter Six, of Title XXXII, of the Revised Statutes of the United States, and of an Act of the General Assembly of Arizona, entitled "An Act to Revise and Codify the Laws of the Territory of Arizona," approved March 16, 1901.

This is an Amended Location Notice of the MOON-LIGHT Mining Claim, located by Antonio Berutto

on the 17th day of November, 1902, and recorded in Book 22 of Records of Mines, at page 352, in the office of the County Recorder of the aforesaid County of Cochise to which reference is hereby made, and this amended Location Notice is made and posted to correct errors in the description in the said original Location Notice

Dated and posted on the ground this 2nd day of July, 1917

B. Caretto

STATE OF ARIZONA,

County of COCHISE } ss.

I, RAY B. KREBS, County Recorder in and for the County and State aforesaid, do hereby certify that the within instrument was filed for record at 1 o'clock P. M., on this JUL - 3 1917 day of JUL - 3 1917, 1917, and duly recorded in Book No. 58 of Record of Mines Records of COCHISE County, Arizona, at pages 153

Witness my hand and official seal the day and year first above written.

Ray B Krebs
County Recorder.

100 Filed
5570

AMENDED
Notice of Location
LODE CLAIM

Dated _____, 19____

Filed and Recorded at request of

R. B. Krebs

JUL - 3 1917 A. D. 1917

at _____ M.,

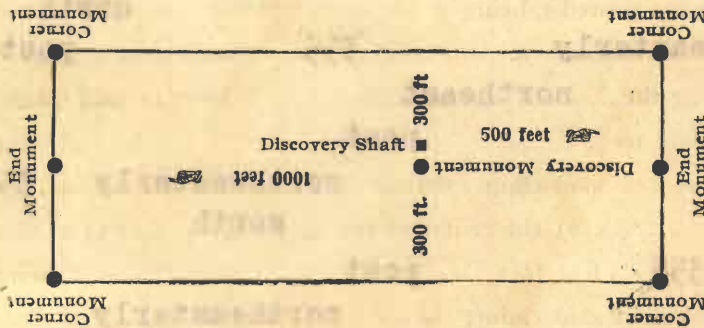
Book 58 Record of Mines

Pages 153

RAY B. KREBS.

County Recorder.

By _____
Deputy Recorder.



This diagram is to give locator a general idea of plan of location under the new law. The Discovery Shaft can be in the center of claim or any distance from either end desired. In the diagram it is placed 500 feet from one end and 1000 feet from the other. Commence description of claim at a center end monument, giving its distance and direction from center of Discovery Shaft; thence bound the claim in either direction. In description be careful to state locality of claim with reference to some natural object, or permanent monument, as will identify the claim.

U. S. SURVEYOR-GENERAL'S FINAL CERTIFICATE ON FIELD NOTES.

Department of the Interior,

OFFICE OF U. S. SURVEYOR-GENERAL,

Phoenix, Arizona.

October 6, 1917.

I, U. S. Surveyor-General for District of Arizona,

do hereby certify that the foregoing transcript of the Field Notes, return and approval of the survey of the mining claim^s of

BAPTIST CARETTO

known as the UNCLE SAM, LITTLE MAGGIE, GERABOLDIE, LITTLE DANDY, GOLD CREEK, VICTOR NO. 1, and MOON-LIGHT lodes,

situate in WARREN

Mining District, COCHISE County, ARIZONA

in Section 25 unapproved and 30 Township No. 23 S., Range No. 24 E., G. & S. R. 25 E., B. & M., and

designated as Survey No. 3415, has been correctly copied from the originals on file in

this office; that said Field Notes furnish such an accurate description of said mining claim as will, if incorporated into a patent, serve fully to identify the premises, and that such reference is made therein to natural objects or permanent monuments as will perpetuate and fix the locus thereof.

And I further certify that less than five hundred dollars' worth of labor has been expended or improvements made upon said mining claim^s by claimant or his grantors, and that said improvements

consist of and that five hundred dollars' worth of labor has been expended or improvements made upon each the Uncle Sam, Geraboldie, Little Dandy, Victor No. 1 and Moonlight lodes, by claimant or his grantors, and that said improvements consist of 45 shafts, 16 cuts, 5 tunnels and 1 raise, total value \$6040.

and that no portion of said labor or improvements has been included in the estimate of expenditures upon any other claim.

I further certify that the plat thereof, filed in the U. S. Land Office at Phoenix, Arizona, is correct and in conformity with the foregoing Field Notes.

Frank P. Trott

United States Surveyor-General for Arizona.

SURVEYOR-GENERAL'S CERTIFICATE OF APPROVAL OF FIELD NOTES AND SURVEY OF MINING CLAIM.

Department of the Interior,

OFFICE OF U. S. SURVEYOR-GENERAL,

Phoenix, Arizona,

October 6, 1917.

I, U. S. Surveyor-General for District of Arizona,

do hereby certify that the foregoing and hereto attached Field Notes and Return of the Survey of the Mining Claim of BAPTIST CARETTO

known as the

UNCLE SAM, LITTLE MAGGIE, GERABOLDIE, LITTLE DANDY, GOLD CREEK, VICTOR NO. 1, and MOON-LIGHT lodes,

situate in WARREN mining district,

COCHISE County, ARIZONA,

25 unapproved 23 S., 24 E., in Sections 19 and 30, Township No. 23 S., Range No. 25 E., G. & S.

R. B. & M., designated as Survey No. 3415

executed by Ralph L. Motz, United States Mineral

Surveyor, July 17, - July 22, 1917, under my instructions dated

July 16, 1917, have been critically examined and the necessary cor-

rections and explanations made, and the said Field Notes and Return, and the Survey they describe,

are hereby approved. A true copy of the copy of the location certificate filed by the applicant for

survey is included in the field notes.

[Handwritten signature]

U. S. Surveyor-General for Arizona.

(4-691.)

Certificate of U. S. Surveyor General

AS TO

EXPENDITURES REPORTED AFTER RETURN OF SURVEY OF MINING CLAIM.

I, U. S. Surveyor General for..... District of Arizona,.....
do hereby certify that Five Hundred Dollars' worth of labor has been expended or
improvements made by claimant or his.....grantors, ^{each of} upon the mining claim of
Baptist Caretto
.....
known as the Little Maggie and Gold Creek lodes.....
situate in Warren..... mining district,
Cochise County, Arizona
in Section 25 Unapp'd., Township No. 23 S., Range No. 24 E., and
30, Township No. 23 S., Range No. 25 E......;
that said improvements consist of, in addition to those reported at time
of survey, extensions to improvements Nos. 1 and 7 on the Little
Maggie, and to improvement No. 1 Gold Creek lode, value \$325.

....., and that no portion of said labor or improvements has been
included in the estimate of expenditures upon any other claim. A copy of the report of
Ralph L. Motz....., U. S. Deputy Mineral Surveyor, dated
July 3..... 1918, is hereto attached.

Frank A. Frost

U. S. Surveyor General for..... Arizona......

Office of U. S. Surveyor General,

Phoenix, Arizona......

July 19....., 1918.

MINERAL SURVEY NO. 3415

SUPPLEMENTAL REPORT OF IMPROVEMENTS.

I hereby certify that the value of labor performed and improvements made upon the claims of Survey No 3415 by the claimant or his grantors is not less than five hundred dollars for each claim, and that said improvements in addition to those which were reported at time of survey, consist of:-

LITTLE MAGGIE

- No. 1 Discovery shaft now 4 x 6 x 14 ft deep. Value of additional 4ft - - - - - \$ 50.00
- No. 7 Shaft now 4 x 6 x 19 ft deep. Value of additional 10 ft - - - - - \$125.00

GOLD CREEK

- No. 1 Discovery shaft now 4 x 6 x 22 ft deep. Value of additional 12 ft - - - - - \$ 150.00

Ralph L. Motz
U. S. Mineral Surveyor

Dated at Bisbee, Arizona.
July 3, 1918.

I, Ralph L. Motz, U. S. Mineral Surveyor for the District, first being duly sworn, depose and say that the above supplemental report is true and correct and that the improvements mentioned therein were made and completed prior to the date of the expiration of the publication of the notice of application to the lands embraced in Mineral Survey No 3415.

Ralph L. Motz
U. S. Mineral Surveyor

State of Arizona)
)ss
County of Cochise)

Subscribed and sworn to by said Ralph L. Motz, before me, J. W. Ross, a Notary Public in and for the County of Cochise, State of Arizona, this 3rd day of July, 1918.

J. W. Ross
Notary Public.

My commission expires Febuary 21, 1920.