

Mar. 5- 1918

4-683

MINERAL SURVEY No. 3479 *Platted*

ARIZONA *Land District.*

FIELD NOTES

OF THE SURVEY OF THE MINING CLAIM OF

Michael Foudy

KNOWN AS THE

Daisy No. 1, Daisy No. 2, Daisy No. 3, Daisy No. 4, Daisy No. 5,
Daisy No. 6, Daisy No. 7, Daisy No. 8, Daisy No. 9, Daisy No. 10,
Daisy No. 11, Daisy No. 12, Daisy No. 13 *lodes*

Warren *Mining District,*

Cochise *County,* Arizona

Sections 29, 30, 31 and 32, Township 23 South, Range 24 East, G. & SR
B & M

Surveyed under instructions dated January 26th, 1918.

by Ralph L. Motz
U. S. Mineral Surveyor.

Claim located see location notices attached

Survey commenced February 11th, 1918.

Survey completed February 20th, 1918.

Address of claimant's attorney, J. D. Taylor, Atty.
Bisbee, Arizona.

MINERAL SURVEY NO. 3479			
Claims	M & B Desc.	Improvements	Loc. Notices
Daisy No.	Pg.	Pg.	Red Pg.
1	4	19	1
"	2	19	2
"	3	19	3
"	4	20	4
"	5	20	5
"	6	20	6
"	7	21	7
"	8	21	8
"	9	22	9
"	10	22	10
"	11	22	11
"	12	23	12
"	13	23	13

Feet.

DAISY NO. 5. lode

Beginning at Cor No 1, the N E Cor, identical with the southeast, southwest and northwest corners of Franklin, Linden No 5 and Linden No 6 lodes, all unsurveyed, respectively, a pine post 4 ft long 4 ins sq set 18 ins in the ground in a mound of stones and scribed 1-3479 D 5, whence a conglomerate ledge with 39 x 111 ins exposure chiseled B R x 1-3479 brs N 68° 04' W 44.1 ft., and a limestone rock in place 15 x 16 x 6 ins above ground with like chiseling brs S 59° 23' E 77.3 ft., and the 1/4 Cor between Secs 29 and 30, T. 23 S., R. 24 E., G & S R B & M brs N 28° 49' E 378.0 ft.

thence S 24° 04' W

1500.0 to Cor No 2, the S E Cor, identical with location and with Cors No 4 and 4, and the southwest corner of Daisy No 7 and Daisy No 8 lodes of this survey, and Linden No 6 lode unsurveyed, respectively, a pine post 4 ft long 4 ins sq set 18 ins in the ground in a mound of stones and scribed 2-3479 D 5, whence a limestone rock in place 11 x 11 x 2 ins above ground chiseled B R x 2-3479 brs S 72° 43' W 52.0 ft and a second limestone rock in place 8 x 10 x 6 ins above ground with like chiseling brs N 47° 13' E 47.5 ft.

thence N 45° 35' W

319.0 along line 4-3 Daisy No 7 lode of this survey to south end center, identical with location and with the north end center Daisy No 7 lode of this survey, being a mound of stones 3 ft high with a 3 ft base,

638.0 to Cor No 3, the S W Cor, identical with location and with Cors No 3, 3 and 2 of Daisy No 7, Daisy No 10 and Daisy No 4 lodes of this survey, respectively, a pine post 4 ft long 4 ins sq set 18 ins in the ground in a mound of stones and scribed 3-3479 D 5. No bearings available.

thence N 24° 04' E

1500.0 along line 2-1 Daisy No 4 lode this survey to Cor No 4, the N W Cor, identical with location and with Cor No 1

Feet. Daisy No 4 lode of this survey, and situated on south line of Franklin lode, unsurveyed, a pine post 4 ft long 4 ins sq set 18 ins in the ground in a mound of stones and scribed 4-3479 D 5, whence a limestone rock 13 x 17 x 3 ins in a conglomerate ledge chiseled B R x 4-3479 brs N 71° 18' W 42.4 ft., and a limestone rock in place 8 x 12 x 1 ins above ground with like chiseling brs S 78° 33' E 26.4 ft.

thence S 45° 35' E
319.0 to original location for north end center, being a mound of stones 3 ft high with a 3 ft base,

638.0 to Cor No 1, the place of the beginning.

DAISY NO. 4. lode

Beginning at Cor No 1, the N E Cor, identical with location and with Cor No 4 Daisy No 5 lode this survey heretofore described to which I add 1-3479 D 4 for this claim. The 1/4 Cor between Secs 29 and 30, T 23 S, R 24 E G & S R B & M brs S 79° 45' E 648.2 ft

thence S 24° 04' W
1500.0 along line 4-3 Daisy No 5 lode this survey to Cor No 2, the S E Cor, identical with location and with Cor No 3 Daisy No 5 lode this survey heretofore described to which I add 2-3479 D 4 for this claim

thence N 45° 35' W
319.0 along line 3-2 Daisy No 10 lode this survey to south end center, identical with location and with north end center Daisy No 10 lode this survey being a mound of stones 3 ft high with 3 ft base

638.0 to Cor No 3, the S W Cor, identical with location and with Cors No 2, 3 and 2 of Daisy No 10, Daisy No 11 and Daisy No 2 lodes of this survey respectively, a pine post 4 ft long 4 ins sq set 18 ins in the ground in a mound of stones and scribed 3-3479 D 4 whence a limestone rock in place 11 x 11 x 4 ins above ground chiseled B R x 3-3479 brs S 50° 57' E 23.0 ft and a second limestone rock in

place 10 x 12 x 4 ins above ground with like chiseling
 brs N 48° 13' E 39.7 ft.
 thence N 24° 04' E
 179.3 along line 2-1 Daisy No 2 lode this survey cross gulch
 869.0 cross same gulch, course easterly and ~~westerly~~
 1232.8 cross same gulch, course ~~northeasterly~~ and southwesterly
 1294.7 cross same gulch, course ~~northerly~~ and southerly
 1500.0 to Cor No 4, the N W Cor, identical with location and with
 Cor No 1, Daisy No 2 lode this survey and situated on the
 south line of Franklin lode unsurveyed, a pine post 4 ft
 long 4 ins sq set 18 ins in the ground in a mound of
 stones and scribed 4-3479 D 4 whence a limestone rock in
 place 8 x 8 x 5 ins. above ground chiseled B R x 4-3479
 brs N 60° 15' W 49.2 ft and a second limestone rock in
 place 9 x 18 x 7 ins above ground with like chiseling
 brs S 76° 51' E 53.8 ft.
 thence S 45° 35' E
 319.0 to original location for the north end center being a
 mound of stones 3 ft high with 3 ft base
 638.0 to Cor No 1, the place of the beginning.

 DAISY NO. 2. lode .

Beginning at Cor No 1, the N E Cor, identical with loca-
 tion and with Cor No 4 Daisy No 4 lode this survey here-
 tofore described to which I add 1-3479 D.2 for this
 claim. The 1/4 Cor between Secs 29 and 30, T 23 S, R
 24 E, G & S R B & M brs S 62° 48' E 1229.5 ft. -
 thence S 24° 04' W
 205.3 along line 4-3 Daisy No 4 lode this survey cross gulch
 267.2 cross same gulch, course northerly and southerly
 631.0 cross same gulch, course easterly and westerly
 1320.7 cross same gulch, course northeasterly and southwesterly
 1500.0 to Cor No 2, the S E Cor, identical with location and
 with Cor No 3 Daisy No 4 lode this survey heretofore
 described to which I add 2-3479 D 2 for this claim.

92.6 along line 3-2 Daisy No 11 lode this survey cross gulch
 Course southwesterly.
 319.0 to south end center, identical with location and with
 north end center Daisy No 11 lode this survey being a
 mound of stones 3 ft high with 3 ft base
 638.0 to Cor No 3, the S W Cor, identical with location and with
 Cors No 2, 4 and 3 of Daisy No 11, Daisy No 3 and Daisy
 No 1 lodes of this survey respectively a pine post 4 ft
 long 4 ins sq set 18 ins in the ground in a mound of stones
 and scribed 3-3479 D 2. No bearings available
 thence N 24° 04' E
 1437.6 along line 3-2 Daisy No 1 lode this survey to Cor No 2
 Daisy No 1 lode this survey also intersect south line Willie
 lode unsurveyed at N 54° 04' W 396.6 ft from the S E cor
~~Willie lode unsurveyed~~
 1500.0 to Cor No 4, the N W Cor, identical with location, a pine
 post 4 ft long 4 ins sq set 18 ins in the ground in a
 mound of stones and scribed 4-3479 D 2. No bearings
 available
 thence S 45° 35' E
 - 319.0 to original location for the north end center being a
 mound of stones 3 ft high with 3 ft base
 - 414.0 to S E and S W Cors of Willie and Franklin lodes, both
 unsurveyed, respectively
 479.6 cross gulch, course southwesterly
 638.0 to Cor No 1, place of the beginning.

DAISY NO. 1. lode

Beginning at Cor No 1, the N W Cor, identical with loca-
 tion, a pine post 4 ft long 4 ins sq set 18 ins in the
 ground in a mound of stones and scribed 1-3479 D 1 whence
 the 1/4 Cor between Secs 19 and 30, T 23 S, R 24 E, G & S
 R B & M brs N 29° 06' W, 1635.4 ft.
 thence S 45° 35' E
 44.7 to original location for the north end center being a
 mound of stones 3 ft high with 3 ft base

MINERAL SURVEY NO. 3479

- 363.7 to Cor No 2, the N E Cor, identical with location and situated at the intersection of line 3-4 Daisy No 2 lode this survey and south line of Willie lode unsurveyed at S 24° 04' W 62.4 ft from Cor No 4 Daisy No 2 lode this survey and N 54° 04' W 396.6 ft from the S E Cor of Willie lode unsurveyed, a pine post 4 ft long 4 ins sq set 18 ins in the ground in a mound of stones and scribed 2-3479 D 1. No bearings available.
- thence S 24° 04' W
- 1437.6 along line 4-3 Daisy No 2 lode this survey to Cor No 3, the S E Cor, identical with location and with Cor No 3 Daisy No.2 lode this survey heretofore described to which I add 3-3479 D 1 for this claim.
- thence N 45° 35' W
- 319.0 along line 4-3 Daisy No 3 lode this survey to the south end center, identical with location and with the north end center Daisy No 3 lode this survey being a mound of stones 3 ft high with 3 ft base
- 630.0 to Cor No 4, the S.W Cor, identical with location and situated at the intersection of line 3-4 Daisy No 3 lode this survey and the east line Favorite No 8 lode unsurveyed at S 45° 35' E 44.0 ft from Cor No 3 Daisy No 3 lode this survey and S 34° 35' W 114.3 ft from the N E Cor of Favorite No 8 lode unsurveyed, a pine post 4 ft long 4 ins sq set 18 ins in the ground in a mound of stones and scribed 4-3479 D L. No bearings available.
- thence N 34° 35' E
- 114.3 to N E and S E Cors of Favorite No 8 and Favorite No 9 lodes, both unsurveyed, respectively
- 714.3 to N E and S E Cors of Favorite No 9 and Libbie lodes, both unsurveyed, respectively
- 1314.3 to N E Cor Libbie lode unsurveyed also intersect south line of Willie lode unsurveyed at N 54° 04' W 755.1 ft and S 54° 04' E 744.9 ft from the S E and S W Cors respectively of Willie lode unsurveyed
- 1368.0 to Cor No 1, place of the beginning.

DAISY NO. 9 lode
 Beginning at Cor No 1, the S W Cor, identical with loca-
 tion and situated on line 1-2 Daisy No 8 lode this survey
 a pine post 4 ft long 4 ins sq set 18 ins in the ground in
 a mound of stones and scribed 1-3479 D 9, whence the Cor
 of Secs 29, 30, 31 and 32, T 23 S, R 24 E, G & S R B & M
 brs N 49° 35' E 272.8 ft
 thence N.0° 22' E
 177.5 along line 2-1 Daisy No 8 lode this survey intersect line
 between Secs 30 and 31, T 23 S, R 24 E, G & S R B & M at
 N 89° 50' W 206.6 ft from the Cors of Secs 29, 30, 31 and
 32, T 23 S, R 24 E and S 89° 50' E 2426.2 ft from the 1/4
 Cor between Secs 30 and 31, T 23 S, R 24 E, G & S R B & M
 360.0 to original location for the west end center being a mound
 of stones 3 ft high with 3 ft base
 720.0 to Cor No 2, the N W Cor, identical with location and with
 Cor No 1 Daisy No 8 lode this survey, a pine post 4 ft
 long 4 ins sq set 18 ins in the ground in a mound of
 stones and scribed 2-3479 D 9. No bearings available.
 thence S 55° 25' E
 180.0 to south end center Linden No 7 lode unsurveyed
 246.2 intersect line between Secs 29 and 30, T 23 S, R 24 E, G
 & S R B & M at N 0° 03' W 403.4 ft from the Cor of Secs
 29, 30, 31 and 32, T 23 S, R 24 E and S 0° 03' E 2249.2
 ft from the 1/4 Cor between Secs 29 and 30, T 23 S, R 24 E
 G & S R B & M
 480.0 to S E and S W Cors of Linden No 7 and Linden No 8 lodes
 both unsurveyed respectively
 780.0 to south end center Linden No 8 lode unsurveyed
 956.9 intersect line between Secs 29 and 32, T 23 S, R 24 E,
 G & S R B & M at East 584.7 ft from the Cor of Secs 29,
 30, 31 and 32, T 23 S, R 24 E and West 2059.5 ft from the
 1/4 Cor between Secs 29 and 32, T 23 S, R 24 E, G & S R
 B & M
 1080.0 to S E and S W Cors of Linden No 8 and Linden No 9 lodes
 both unsurveyed respectively

MINERAL SURVEY NO 3479

1279.5 cross abandoned railroad grade, course northeasterly and southwesterly
 1380.0 to south end center Linden No 9 lode unsurveyed
 1500.0 to Cor No 3, the N E Cor, identical with location, a pine post 4 ft long 4 ins sq set 18 ins in the ground in a mound of stones and scribed 3-3479 D 9. No bearings available.

thence S 0° 22' W

360.0 to original location for the east end center being a mound of stones 3 ft high with 3 ft base

720.0 to Cor No 4, the S E Cor, identical with location, a pine post 4 ft long 4 ins sq set 18 ins in the ground in a mound of stones and scribed 4-3479 D 9. No bearings available.

thence N 55° 25' W

.992.1 cross abandoned railroad grade, course northeasterly and southwesterly

1246.8 intersect line between Secs 31 and 32, T 23 S, R 24 E, G & S R B & M, at S 0° 08' E 320.6 ft from the Cor of Secs 29, 30, 31 and 32, T 23 S, R 24 E, and N 0° 08' W 2325.8 ft from the 1/4 Cor between Secs 31 and 32, T 23 S, R 24 E, G & S R B & M

1500.0 to Cor No 1, place of the beginning.

DAISY NO. 8. lode

Beginning at Cor No 1, the N E Cor, identical with location and with Cor No 2, Daisy No 9 lode this survey here-
 to fore described to which I add 1-3479 D 8 for this claim. The Cor of Secs 29, 30, 31 and 32, T 23 S, R 24 E G & S R B & M brs S 20° 30' E 579.8 ft.

thence S 0° 22' W

360.0 along line 2-1 Daisy No 9 lode this survey to the west end center ^{said} Daisy No 9 lode ~~this survey~~

542.5 intersect line between Secs 30 and 31, T 23 S, R 24 E, G & S R B & M at N 89° 50' W 206.6 ft from the Cor of Secs 29, 30, 31 and 32, T 23 S, R 24 E and S 89° 50' E

2426.2 ft from the 1/4 Cor between Secs 30 and 31, T 23 S, R 24 E, G & S R B & M

720.0 to Cor No 1 Daisy No 9 lode this survey

1182.0 cross abandoned railroad grade, course northeasterly and southwesterly

1500.0 to Cor No 2, the S E Cor, identical with location, a pine post 4 ft long 4 ins sq set 18 ins in the ground in a mound of stones and scribed 2-3479 D 8. No bearings available.

thence N 55° 25' W

350.0 cross abandoned railroad grade, course northeasterly and southwesterly

360.0 to original location for the south end center being a mound of stones 3 ft high with 3 ft base

496.0 to Cor No 1, Daisy No 13 lode this survey

720.0 along line 1-5 Daisy No 13 lode this survey to Cor No 3, the S W Cor, identical with location and with Cors No 1 and 5 of Daisy No 7 and Daisy No 13 lodes this survey respectively, a pine post 4 ft long 4 ins sq set 18 ins in the ground in a mound of stones and scribed 3-3479 D 8. No bearings available.

thence N 0° 22' E

550.7 along line 1-4 Daisy No 7 lode this survey intersect line between Secs 30 and 31, T 23 S, R 24 E, G & S R B & M at N 89° 50' W 802.1 ft from the Cor of Secs 29, 30, 31 and 32, T 23 S, R 24 E and S 89° 50' E 1830.7 ft from the 1/4 Cor between Secs 30 and 31, T 23 S, R 24 E, G & S R B & M

1500.0 to Cor No 4, the N W Cor, identical with location and with Cor No 2 Daisy No 5 lode this survey heretofore described to which I add 4-3479 D 8 for this claim.

thence S 55° 25' E

300.0 to south end center Linden No 6 lode unsurveyed

360.0 to original location for the north end center being a mound of stones 3 ft high with 3 ft base

600.0 to S E and S W Cors of Linden No 6 and Linden No 7 lodes, both unsurveyed, respectively

MINERAL SURVEY NO. 3479

720.0 to Cor No 1, place of the Beginning.

Daisy No. 7.

Beginning at Cor No 1, the S E Cor, identical with location and with Cor No 3 Daisy No 8 lode this survey heretofore described to which I add 1-3479 D 7 for this claim. The Cor of Secs 29, 30, 31 and 32, T 23 S, R 24 E, G & S R B & M brs N 55° 46' E 974.3 ft.

thence N 45° 35' W

319.0 along line 5-4 Daisy No 13 lode this survey to original location for the south end center being a mound of stones 3 ft high with 3 ft base

638.0 to Cor No 2, the S W Cor, identical with location and with Cor No 4 Daisy No 10 lode this survey and situated on line 4-5 Daisy No 13 lode this survey, a pine post 4 ft long 4 ins sq set 18 ins in the ground in a mound of stones and scribed 2-3479 D 7. No bearings available.

thence N 0° 22' E

105.5 along line 4-3 Daisy No 10 lode this survey, intersect line between Secs 30 and 31, T 23 S, R 24 E, G & S R B & M at N 89° 50' W 1260.6 ft from the Cor of Secs 29, 30, 31 and 32 T 23 S, R 24 E and S 89° 50' E 1372.2 ft from the 1/4 Cor between Secs 30 and 31, T 23 S, R 24 E, G & S R B & M

1500.0 to Cor No 3, the N W Cor, identical with location and with Cor No 3, Daisy No 5 lode this survey heretofore described to which I add 3-3479 D 7 for this claim.

thence S 45° 35' E

319.0 along line 3-2, Daisy No 5 lode this survey to the north end center identical with location and with south end center Daisy No 5 lode this survey heretofore described

638.0 to Cor No 4, the N E Cor, identical with location and with Cor No 2 Daisy No 5 lode this survey heretofore described to which I add 4-3479 D 7 for this claim

thence S 0° 22' W

949.3 along line 4-3 Daisy No 8 lode this survey intersect line between Secs 30 and 31, T 23 S, R 24 E, G & S R B &

M at N 89° 50' W 802.1 ft from the Cor of Secs 29, 30, 31 and 32, T 23 S, R 24 E and S 89° 50' E 1830.7 ft from the 1/4 Cor between Secs 30 and 31, T 23 S, R 24 E, G & S R B & M
 1500.0 to Cor No 1, place of the beginning.

 DAISY NO. 10.

Beginning at Cor No 1, the S W Cor, identical with location and with Cors No 4, 3 and 4 of Daisy No 13, Daisy No 6 and Daisy No 11 lodes this survey respectively, a pine post 4 ft long 4 ins sq set 18 ins in the ground in a mound of stones and scribed 1-3479 D 10. The 1/4 Cor between Secs 30 and 31, T 23 S, R 24 E, G & S R B & M brs S 69° 47' W 976.1 ft.

thence N 0° 22' E
 1500.0 along line 4-3 Daisy No 11 lode this survey to Cor No 2, the N W Cor, identical with location and with Cor No 3 Daisy No 4 lode this survey heretofore described, to which I add 2-3479 D 10 for this claim.

thence S 45° 35' E
 319.0 along line 3-2 Daisy No 4 lode this survey to the north end center, identical with location and with the south end center Daisy No 4 lode this survey heretofore described.

638.0 to Cor No 3, the N E Cor, identical with location and with Cor No 3 Daisy No 5 lode this survey heretofore described to which I add 3-3479 D 10 for this claim

thence S 0° 22' W
 1394.5 along line 3-2 Daisy No 7 lode this survey intersect line between Secs 30 and 31, T 23 S, R 24 E G & S R B & M at N 89° 50' W 1260.6 ft from the Cor of Secs 29, 30, 31 and 32, T 23 S, R 24 E and S 89° 50' E 1372.2 ft from the 1/4 Cor between Secs 30 and 31, T 23 S, R 24 E, G & S R B & M

1500.0 to Cor No 4, the S E Cor, identical with location and with Cor No 2 Daisy No 7 lode this survey heretofore described to which I add 4-3479 D 10 for this claim

thence N 45° 35' W

MINERAL SURVEY NO. 3479

151.2 along line 5-4 Daisy No 13 lode this survey intersect
line between Secs 30 and 31, T 23 S, R 24 E, G & S R B &
M at N 89° 50' W 1369.3 ft from the Cor of Secs 29, 30,
31 and 32, T 23 S, R 24 E and S 89° 50' E 1263.5 ft from
the 1/4 Cor between Secs 30 and 31, T 23 S, R 24 E, G & S
R B & M

319.0 to original location for the south end center being a
mound of stones 3 ft high with 3 ft base

638.0 to Cor No 1, place of the beginning.

DAISY NO. 11.

Beginning at Cor No 1, the S W Cor, identical with loca-
tion and with Cors No 2, 3 and 1 of Daisy No 6, Daisy No
12 and Daisy No 3 lodes this survey respectively, a pine
post 4 ft long 4 ins sq set 18 ins in the ground in a
mound of stones and scribed 1-3479 D 11, whence a lime-
stone rock in place 11 x 14 x 2 ins above ground chiseled
B R x 1-3479 brs N 6° 09' E 80.0 ft and a second lime-
stone rock in place 12 x 12 x 4 ins above ground with like
chiseling brs S 61° 06' W 15.9 ft and the 1/4 Cor between
Secs 30 and 31, T 23 S, R 24 E, G & S R B & M brs S 30°
25' W 909.0 ft.

thence N 0° 22' E

1500.0 along line 1-4 Daisy No 3 lode this survey to Cor No 2,
the N W Cor, identical with location and with Cor No 3
Daisy No 2 lode this survey heretofore described to
which I add 2-3479 D 11 for this claim

thence S 45° 35' E

319.0 along line 3-2 Daisy No 2 lode this survey to the north
end center, identical with location and with the south
end center Daisy No 2 lode this survey heretofore des-
cribed

545.4 cross gulch course northeasterly and southwesterly.
638.0 to Cor No 3, the N E Cor, identical with location and
with Cor No 3, Daisy No 4 lode this survey heretofore
described to which I add 3-3479 D 11 for this claim.

thence S 0° 22' W -

1500.0 along line 2-1 Daisy No 10 lode this survey to Cor No 4,
the S E Cor, identical with location and with Cor No 1
Daisy No 10 lode this survey heretofore described to
which I add 4-3479 D 11 for this claim

thence N 45° 35' W

319.0 along line 3-2 Daisy No 6 lode this survey to the south
end center identical with location and with the north end
center Daisy No 6 lode this survey being a mound of stones
3 ft high with 3 ft base

412.0 cross gulch, course northerly and southerly
-638.0 to Cor No 1, place of the beginning

DAISY NO. 3.

Beginning at Cor No 1, the S E Cor, identical with loca-
tion and with Cor No 1 Daisy No 11 lode this survey here-
tofore described to which I add 1-3479 D 3 for this
claim. The 1/4 Cor between Secs 30 and 31, T 23 S, R 24
E G & S R B & M brs S 30° 25' W 909.0 ft.

thence N 45° 35' W

319.0 along line 3-2 Daisy No 12 lode this survey to the south
end center, identical with location and with the north
end center of Daisy No 12 lode this survey being a mound
of stones 3 ft high with 3 ft base

650.3 to Cor No 2, the S W Cor, identical with location and with
Cor No 2, Daisy No 12 lode this survey, a pine post 4 ft
long 4 ins sq set 18 ins in the ground in a mound of
stones and scribed 2-3479 D 3. No bearings available.

thence N 0° 17' W -

1440.8 intersect east line of Favorite No 8 lode unsurveyed at
S 34° 35' W 169.0 ft from the N E Cor of ~~Favorite No 8~~
~~lode unsurveyed~~

1516.6 to Cor No 3, the N W Cor, identical with location, a pine
post 4 ft long 4 ins sq set 18 ins in the ground in a
mound of stones and scribed 3-3479 D 3. No bearings avail-
able

MINERAL SURVEY NO. 3479

thence S 45°-35' E

44.0 to Cor No 4 Daisy No 1 lode this survey also intersect the east line of Favorite No 8 lode unsurveyed at S 34° 35' W 114.3 ft from the N E Cor and N 34° 35' E 485.7 ft from the S E Cor of Favorite No 8 lode unsurveyed

355.0 along line 4-3 Daisy No 1 lode this survey to north end center identical with location and with the south end center Daisy No 1 lode this survey heretofore described

674.0 to Cor No 4, the N E Cor, identical with location and with Cor No 3 Daisy No 2 lode this survey heretofore described to which I add 4-3479 D 3 for this claim.

thence S 0° 22' W

1500.0 along line 2-1 Daisy No 11 lode this survey to Cor No 1 place of the beginning

DAISY NO. 13.

Beginning at Cor No 1, the N E Cor, identical with location and situated on line 2-3 Daisy No 8 lode this survey a pine post 4 ft long 4 ins sq set 18 ins in the ground in a mound of stones and scribed 1-3479 D 13 whence the Cor of Secs 29, 30, 31 and 32, T 23 S, R 24 E, G & S R B & M brs N 42° 36' E 917.5 ft.

thence S 0° 22' W

133.5 cross abandoned railroad grade, course northeasterly and southwesterly

407.2 to original location for the east end center being a mound of stones 3 ft high with 3 ft base

814.4 to Cor No 2, the S E Cor, identical with location, a pine post 4 ft long 4 ins sq set 18 ins in the ground in a mound of stones and scribed 2-3479 D 13. No bearings available.

thence N 47° 03' W

685.7 cross abandoned railroad grade, course northeasterly and southwesterly

1497.2 to Cor No 3, the S W Cor, identical with location and

- situated on line 3-4 Daisy No 6 lode this survey, a pine post 4 ft long 4 ins sq set 18 ins in the ground in a mound of stones and scribed 3-3479 D 13. No bearings available
- thence N 0° 22' E
- 407.2 along line 4-3 Daisy No 6 lode this survey to original location for the west end center being a mound of stones 3 ft high with 3 ft base
- 474.7 intersect line between Secs 30 and 31, T 23 S, R 24 E, G & S R B & M at N 89° 50' W 1719.1 ft from the Cor of Secs 29, 30, 31, and 32, T 23 S, R 24 E and S 89° 50' E 913.7 ft from the 1/4 Cor between Secs 30 and 31, T 23 S, R 24 E G & S R B & M
- 814.4 to Cor No 4, the N W Cor, identical with location and with Cor No 1 Daisy No 10 lode this survey heretofore described to which I add 4-3479 D 13 for this claim.
- thence S 45° 35' E
- 319.0 along line 1-4 Daisy No 10 lode this survey to south end center Daisy No 10 lode this survey
- 486.8 intersect line between Secs 30 and 31, T 23 S, R 24 E, G & S R B & M at N 89° 50' W 1369.3 ft from the Cor of Secs 29, 30, 31 and 32, T 23 S, R 24 E and S 89° 50' E 1263.5 ft from the 1/4 Cor between Secs 30 and 31, T 23 S, R 24 E G & S R B & M
- 638.0 to Cors No 4 and 2 of Daisy No 10 and Daisy No 7 lodes this survey respectively
- 957.0 along line 2-1 Daisy No 7 lode this survey to south end center Daisy No 7 lode this survey
- 1276.0 to Cor No 5, identical with Cor No 3 Daisy No 8 lode this survey heretofore described to which I add 5-3479 D 13 for this claim
- thence S 55° 25' E
- 224.0 along line 3-2 Daisy No 8 lode this survey to Cor No 1, the place of the beginning.

MINERAL SURVEY NO. 3479

DAISY NO. 6

Beginning at Cor No 1, the S W Cor, identical with location and with Cor No 4, Daisy No 12 lode this survey, a pine post 4 ft long 4 ins sq set 18 ins in the ground in a mound of stones and scribed 1-3479 D 6 whence the 1/4 Cor between Secs 30 and 31, T 23 S, R 24 E, G & S R B & M brs N 32° 11' W 846.0 ft

thence N 0° 22' E

153.0 along line 4-3 Daisy No 12 lode this survey cross gulch course ~~northerly~~ and southerly

715.1 intersect line between Secs 30 and 31, T 23 S, R 24 E, G & S R B & M at S 89° 50' E 455.2 ft from the 1/4 Cor between Secs 30 and 31, T 23 S, R 24 E and N 89° 50' W 2177.6 ft from the Cor of Secs 29, 30, 31 and 32, T 23 S, R 24 E, G & S R B & M

1500.0 to Cor No 2, the N W Cor, identical with location and with Cor No 1, Daisy No 11 lode this survey heretofore described to which I add 2-3479 D 6 for this claim.

thence S 45° 35' E

226.0 along line 1-4 Daisy No 11 lode this survey cross gulch course ~~northerly~~ and southerly

319.0 to north end center identical with south end center Daisy No 11 lode this survey heretofore described

638.0 to Cor No 3, the N E Cor, identical with location and with Cor No 1 Daisy No 10 lode this survey heretofore described to which I add 3-3479 D 6 for this claim.

thence S 0° 22' W

339.7 along line 4-3 Daisy No 13 lode this survey intersect line between Secs 30 and 31, T 23 S, R 24 E G & S R B & M at S 89° 50' E 913.7 ft from the 1/4 Cor between Secs 30 and 31, T 23 S, R 24 E and N 89° 50' W 1719.1 ft from the Cor of Secs 29, 30, 31 and 32, T 23 S, R 24 E, G & S R B & M

407.2 to west end center Daisy No 13 lode this survey

814.4 to Cor No 3 Daisy No 13 lode this survey

1500.0 to Cor No 4, the S E Cor, identical with location, a pine post 4 ft long 4 ins sq set 18 ins in the ground in a

mound of stones and scribed 4-3479 D 6 whence a limestone rock in place 11 x 18 x 2 ins above ground chiseled B R x 4-3479 brs N 36° 44' W 13.3 ft and a second limestone rock in place 12 x 20 x 3 ins above ground with like chiseling brs N 81° 13' W 35.1 ft

thence N 45° 35' W

319.0 to original location for the south end center being a mound of stones 3 ft high with 3 ft base

638.0 to Cor No 1, the place of the beginning.

DAISY NO. 12

Beginning at Cor No 1, the S W Cor, identical with location, a pine post 4 ft long 4 ins sq set 18 ins in the ground in a mound of stones and scribed 1-3479 D 12 whence the 1/4 Cor between Secs 30 and 31, T 23 S, R 24 E, G & S R B & M brs N 0° 38' W 277.5 ft.

thence N 0° 17' W

277.5 intersect line between Secs 30 and 31, T 23 S, R 24 E, G & S R B & M at S 89° 50' E 1.7 ft from the 1/4 Cor between Secs 30 and 31, T 23 S, R 24 E and N 89° 50' W 2631.1 ft from the Cor of Secs 29, 30, 31 and 32, T 23 S, R 24 E, G & S R B & M

1516.6 to Cor No 2, the N W Cor, identical with location and with Cor No 2, Daisy No 3 lode this survey heretofore described to which I add 2-3479 D 12 for this claim

thence S 45° 35' E

331.3 along line 2-1 Daisy No 3 lode this survey to the north end center identical with location and with the south end of Daisy No 3 lode this survey heretofore described

650.3 to Cor No 3, the N E Cor, identical with location and with Cor No 1 Daisy No 3 lode this survey heretofore described to which I add 3-3479 D 12 for this claim

thence S 0° 22' W

784.9 along line 2-1 Daisy No 6 lode this survey intersect line between Secs 30 and 31, T 23 S, R 24 E, G & S R B & M at S 89° 50' E 455.2 ft from the 1/4 Cor between Secs 30 and

MINERAL SURVEY NO. 3479

31, T 23 S, R 24 E and N 89° 50' W 2177.6 ft from the Cor
 of Secs 29, 30, 31 and 32, T 23 S, R 24 E, G & S R B & M
 1347.0 cross gulch course northerly and southerly
 1500.0 to Cor No 4, the S E Cor, identical with location and
 with Cor No 1 Daisy No 6 lode this survey heretofore des-
 cribed to which I add 4-3479 D 12 for this claim
 thence N 45° 35' W
 42.1 cross gulch, course northerly and southerly
 319.0 to original location for the south end center being a
 mound of stones 3 ft high with 3 ft base
 626.6 to Cor No 1, place of the beginning.

LODE LINES

DAISY NO. 1

The presumed course of the vein on this claim is from the
north end center S 24° 04' W 1437.6 ft.

DAISY NO. 2

The presumed course of the vein on this claim is from the
north end center S 24° 04' W 1500.0 ft.

Daisy No. 3

The presumed course of the vein on this claim is from the
north end center S 0° 22' W 1500.0 ft.

Daisy No. 4

The presumed course of the vein on this claim is from the
north end center S 24° 04' W 1500.0 ft.

Daisy No 5

The presumed course of the vein on this claim is from the
north end center S 24° 04' W 1500.0 ft.

Daisy No. 6

The presumed course of the vein on this claim is from the
north end center S 0° 22' W 1500.0 ft.

Daisy No 7

The presumed course of the vein on this claim is from the
north end center S 0° 22' W 1500.0 ft.

Daisy No. 8

The presumed course of the vein on this claim is from the

north end center S 0° 22' W 1500.0 ft.

Daisy No. 9

The presumed course of the vein on this claim is from the west end center S 55° 25' E 1500.0 ft.

Daisy No. 10

The presumed course of the vein on this claim is from the north end center S 0° 22' W 1500.0 ft.

Daisy No 11

The presumed course of the vein on this claim is from the north end center S 0° 22' W 1500.0 ft.

Daisy No. 12

The presumed course of the vein on this claim is from the north end center S 0° 22' W 1500.0 ft.

Daisy No. 13

The presumed course of the vein on this claim is from the east end center N 47° 03' W 1497.2 ft.

AREAS

Daisy No 1 - - - total area - - - - - 15.374 A

Area in conflict with
Willie lode unsurveyed - - - - 0.221 A

Daisy No 2, total area - - - - - 20.598 A

Area in conflict with
Willie lode unsurveyed. - - - - 0.278 A

Daisy No 3, total area - - - - - 16.387 A

Area in conflict with
Favorite No 8 lode, unsurveyed- 0.027 A

Daisy No 4, total area - - - - - 20.598 A

Daisy No 5, total area - - - - - 20.598 A

Daisy No 6, total area - - - - - 15.790 A

Daisy No 7, total area - - - - - 15.790 A

Daisy No 8, total area - - - - - 20.502 A

Daisy No 9, total area - - - - - 20.502 A

Daisy No 10, total area - - - - - 15.790 A

Daisy No 11, total area - - - - - 15.790 A

Daisy No 12, total area - - - - - 15.801 A

Daisy No 13, total area - - - - - 20.049 A

MINERAL SURVEY NO. 3479

LOCATION

This survey is located in Secs 29, 30, 31 and 32, T 23 S, R 24 E, G & S R B & M, in the Warren Mining District, Cochise County, State of Arizona.

IMPROVEMENTS

I hereby certify that the value of the labor and improvements made upon the claims of this survey by the claimant or his grantors was at the time of survey as follows:-

Daisy No 1

No 1	Discovery shaft 4 x 6 x 8 ft deep brs from south end center on lode line 490.0 ft Value - \$	35.00
No 2	Shaft 4 x 6 x 10 ft deep brs from south end center N 15° 15' E 210.0 ft. Value - - - - -	45.00
No. 3	Shaft 4 x 6 x 9 ft deep brs from south end center N 18° 14' E 242.0 ft. Value - - - - -	40.00
No. 4	Shaft 4 x 6 x 9 ft deep brs from south end center N 49° 46' E 472.0 ft. Value - - - - -	40.00
	a 1/13 interest in Shaft No. 2, Daisy No 11, lode this survey allotted to this claim - - - - -	200.00
	a 1/13 interest in Shaft No 2, Daisy No 13 lode this survey allotted to this claim - - - - -	150.00
	Total Value - - - - -	\$ 510.00

Daisy No 2

No. 1	Discovery shaft 4 x 6 x 8 ft deep brs from south end center on lode line 475.0 ft Value - \$	35.00
No. 2	Open cut 4 x (7-10) x 12 ft long brg S 50° W mouth of which brs from Cor No 1 S 31° 30' W 685.0-ft. Value - - - - -	75.00
No. 3	Open cut 5 x 9 x 12 ft long brg S 34° W mouth of which brs from Cor No 1 S 34° 00' W 670.0 ft. Value - - - - -	50.00
No. 4	Open cut 5 x 9 x 10 ft long brg S 50° W mouth of which brs from Cor No 1 S 35° 50' W 670.0 ft. Value - - - - -	40.00
	a 1/13 interest in Shaft No 2, Daisy No 11 lode this survey allotted to this claim - - - - -	200.00
	a 1/13 interest in Shaft No 2, Daisy No 13 lode this survey allotted to this claim - - - - -	150.00
	Total Value - - - - -	\$ 550.00

Daisy No. 3

No. 1	Discovery shaft 4 x 6 x 10 ft deep brs from south end center on lode line 700.0 ft Value - - \$	50.00
No. 2	Shaft 5 x 9 x 15 ft deep brs from Cor No 1 N 11° 51' W 171.0 ft. Value - - - - -	150.00

No. 3	Shaft 4 x 10 x 4, 4 x 6 x 5 ft deep, total depth 9 ft brs from Cor No 4 S 9° 22' W 534.0 ft. Value - - - - -	\$ 60.00
No. 4	Shaft 4 x 6 x 8 ft deep brs from Cor No 4 S 6° 30' W 660.0 ft. Value - - - - -	35.00
	a 1/13 interest in Shaft No. 2, Daisy No 11 lode this survey allotted to this claim - - - - -	200.00
	a 1/13 interest in Shaft No 2, Daisy No 13 lode this survey allotted to this claim - - - - -	150.00
	Total Value - - - - -	\$ 645.00

Daisy No. 4

No. 1	Discovery shaft 4 x 6 x 9 ft deep brs from south end center on lode line 405.0 ft. Value -	\$ 45.00
No. 2	Shaft 4 x 10 x 4, 4 x 6 x 6 ft, total depth 10-ft, brs from south end center N 17° 37' E 391.0 ft. Value - - - - -	65.00
No. 3	Shaft 4 x 6 x 9 ft deep brs from south end center N 17° 02' E 322.0 ft. Value - - - - -	45.00
No. 4	Shaft 4 x 6 x 8 ft deep brs from south end center N 20° 37' E 310.0 ft. Value - - - - -	35.00
	a 1/13 interest in Shaft No 2, Daisy No 11 lode this survey allotted to this claim - - - - -	200.00
	a 1/13 interest in Shaft No. 2, Daisy No 13 lode this survey allotted to this claim - - - - -	150.00
	Total Value - - - - -	\$ 540.00

Daisy No. 5

No. 1	Discovery shaft 4 x 6 x 10 ft deep brs from south end center on lode line 405.0 ft Value -	\$ 50.00
No. 2	Shaft 4 x 7 x 9 ft deep brs from south end center N 10° 35' E 426.0 ft. Value - - - - -	50.00
No. 3	Shaft 4 x 6 x 9 ft deep brs from south end center N 7° 58' E 412.0 ft. Value - - - - -	45.00
No. 4	Shaft 4 x 6 x 9 ft deep brs from south end center N 11° 28' E 401.0 ft. Value - - - - -	45.00
No. 5	Shaft 4 x 6 x 10 ft deep brs from south end center N 8° 19' E 378.0 ft. Value - - - - -	50.00
	a 1/13 interest in Shaft No 2 Daisy No 11 lode this survey allotted to this claim - - - - -	200.00
	a 1/13 interest in Shaft No. 2, Daisy No. 13 lode this survey allotted to this claim - - - - -	150.00
	Total Value - - - - -	\$ 590.00

Daisy No 6

No. 1	Discovery shaft 4 x 6 x 8 ft deep brs from north end center on lode line 50.0 ft. Value -	\$ 35.00
No. 2	Shaft 4 x 6 x 8 ft deep brs from Cor No 1 N 20° 30' E 263.0 ft. Value - - - - -	35.00

MINERAL SURVEY NO. 3479

No. 3	Shaft 4 x 6 x 10 ft deep brs from Cor No 1 N 33° 16' E 326.0 ft. Value - - - - - \$ 50.00
No. 4	Shaft 4 x 10 x 4, 4 x 6 x 5 ft. total depth 9 ft. brs from Cor No 1 N 32° 16' E 357.0 ft Value - - - - - 60.00
No. 5	Shaft 4 x 6 x 9 ft deep brs from Cor No 1 N 31° 47' E 374.0 ft. Value - - - - - 45.00
	a 1/13 interest in Shaft No 2, Daisy No 11 lode this ^{survey} allotted to this claim - - - - - 200.00
	a 1/13 interest in Shaft No 2, Daisy No 13 lode this survey allotted to this claim - - - - - <u>-150.00</u>
	Total Value - - - - - \$ 575.00
	Daisy No. 7
No. 1	Dis. Shaft 4 x 6 x 8 ft deep brs from south end center on lode line 310.0 ft. Value - - - - - \$ 35.00
No. 2	Shaft 4 x 6 x 10 ft deep brs from Cor No 2 N 53° 45' E 158.0 ft. Value - - - - - 50.00
No. 3	Shaft 4 x 11 x 5, 4 x 7 x 5 ft, total depth 10 ft. brs from north end center S 26° 30' W 401.0 ft. Value - - - - - 80.00
No. 4	Shaft 4 x 6 x 9 ft deep brs from Cor No 1 N 11° 57' W 231.0 ft. Value - - - - - 40.00
	a 1/13 interest in Shaft No. 2, Daisy No. 11 lode this survey allotted to this claim - - - 200.00
	a 1/13 interest in Shaft No. 2, Daisy No. 13 lode this survey allotted to this claim - - - <u>150.00</u>
	Total Value - - - - - \$ 555.00
	Daisy No. 8
No. 1	Discovery shaft 4 1/2 x 7 x 8 ft deep brs from north end center on lode line 700.0 ft. Value - \$ 45.00
No. 2	Shaft 4 x 6 x 10 ft deep brs from point on line 1-2 S 0° 22' W 360.0 ft from Cor No 1, S 73° 46' W 112.0 ft. Value - - - - - 50.00
No. 3	Shaft 4 x 7 x 8 ft deep brs from point on line 1-2 S 0° 22' W 720.0 ft from Cor No 1 N 65° 24' W 153.0 ft. Value - - - - - 40.00
No. 4	Shaft 4 x 6 x 8 ft deep brs from same point N 59° 34' W 153.0 ft. Value - - - - - 35.00
No. 5	Shaft 4 x 6 x 8 ft deep brs from same point N 49° 59' W 149.0 ft. Value - - - - - -35.00
No. 6	Shaft 4 x 11 x 4, 4 x 7 x 4 ft. total depth 8 ft. brs from same point N 62° 21' W 134.0 ft. Value - - - - - -65.00
	a 1/13 interest in Shaft No 2, Daisy No 11 lode this survey allotted to this claim - - - - 200.00
	a 1/13 interest in Shaft No. 2, Daisy No. 13 lode this survey allotted to this claim - - - - <u>150.00</u>
	Total Value - - \$ 620.00

Daisy No. 9

No. 1	Discovery shaft 4 x 6 x 10 ft deep brs from west end center on lode line 525.0 ft	Value \$ 50.00
No. 2	Shaft 4 x 6 x 9 ft deep brs from west end center S 88° 02' E 441.0 ft.	Value - - - - - 40.00
No. 3	Shaft 4 x 6 x 8 ft deep brs from west end center S 85° 54' E 437.0 ft.	Value - - - - - 35.00
No. 4	Shaft 4 x 11 x 5 ft deep, 4 x 6 x 3 ft deep total depth 8 ft brs from west end center S 83° 56' E 432.0 ft.	Value - - - - - 65.00
No. 5	Shaft 4 x 7 x 8 ft deep brs from west end center S 82° 08' E 452.0 ft.	Value - - - - - 35.00
	a 1/13 interest in Shaft No. 2, Daisy No. 11 lode this survey allotted to this claim	- - - - - 200.00
	a 1/13 interest in Shaft No. 2, Daisy No. 13 lode this survey allotted to this claim	- - - - - 150.00
	Total Value	- - - - - \$ 575.00

Daisy No. 10

No. 1	Shaft 4 x 6 x 9 ft deep brs from north end center on lode line 680.0 ft.	Value - - - - - \$ 40.00
No. 2	Shaft 5 x 9 x 10, 4 x 7 x 4 ft total depth 14 ft brs from Cor No 1 N 12° 16' E 154.0 ft.	Value - - - - - 120.00
	a 1/13 interest in Shaft No 2, Daisy No 11 lode this survey allotted to this claim	- - - - - 200.00
	a 1/13 interest in Shaft No 2, Daisy No 13 lode this survey allotted to this claim	- - - - - 150.00
	Total value	\$ 510.00

Daisy No. 11

No. 1	Discovery shaft 4 x 6 x 9 ft deep brs from south end center on lode line 120.0 ft.	Value - \$ 45.00
No. 2	A 2-compartment shaft 7 x 12 x 52 ft deep timbered brs from Cor No 4 N 2° 15' W 536.6 ft. Value at \$50.00 per foot - \$2600.00. This shaft has been located and is being sunk at the most practicable and feasible point for a main working shaft for the group, as by drifting and crosscutting therefrom in different directions towards the several claims of this group, the entire group will be most advantageously developed. From a practical mining standpoint this improvements tends to promote the development of each claim of the group. Therefore a 1/13 interest in this improvement has been allotted to each of the 13 claims of this group.	a 1/13 interest allotted to this claim - - - - \$ 200.00
No. 3	Shaft 4 x 6 x 8 ft deep brs from south end center N 38° 53' E 154.0 ft.	Value - - - - - 35.00
	a 1/13 interest in Shaft No 2, Daisy No 13 lode this survey allotted to this claim	- - - - - 150.00
	Total Value	- - - - - \$ 430.00

MINERAL SURVEY NO. 3479

Daisy No. 12

No. 1	Discovery shaft 4 x 6 x 9 ft deep brs from north end center on lode line 42.0 ft	Value - - \$	45.00
No. 2	Shaft 5 x 9 x 10 ft deep, 4 x 8 x 5 ft deep total depth 15 ft brs from Cor No 1 N 28° 45' E 258.0 ft.	Value - - - - -	130.00
	a 1/13 interest in Shaft No 2, Daisy No 11 lode this survey allotted to this claim - - -		200.00
	a 1/13 interest in Shaft No 2, Daisy No 13 lode this survey allotted to this claim - - -		150.00
	Total Value - - - - -	\$	525.00

Daisy No. 13

No. 1	Discovery shaft 4 x 6 x 10 ft deep brs from west end center on lode line 75.0 ft.	Value - \$	50.00
No. 2	2 compartment shaft 7 x 12 x 39 ft deep timbered brs from Cor No 3 N 48° 55' E 247.0 ft Value at \$50.00 per foot \$1950.00 This shaft is advantageously located with reference to the claims of this survey as a working shaft. At depth drifts and cross cuts can be run to every claim of the group to cut the ore bodies at depth. a 1/13 interest in this shaft has been allotted to each of the 13 claims of this survey. a 1/13 interest allotted to this claim - - - -		150.00
No. 3	Shaft 4 x 6 x 9 ft. deep brs from point on line 4-5 S 45° 35' E 638.0 ft from Cor No. 4 S 84° 27' W 164.0 ft.	Value - - - - -	45.00
	a 1/13 interest in Shaft No 2, Daisy No 11 lode this survey allotted to this claim - - -		200.00
	Total Value - - - - -	\$	445.00
	Total Improvements	\$	7070.00

OTHER IMPROVEMENTS

Daisy No. 1

- Shaft 4 x 6 x 9 ft deep brs from south end center N 7° E 159.0 ft.
- Shaft 4 x 6 x 9 ft deep brs from south end center N 22° 21' E 221.0 ft
- Shaft 4 x 6 x 9 ft deep brs from south end center N 48° 36' E 446.0 ft.
- Shaft 4 x 6 x 7 ft deep brs from south end center N 50° 55' E 428.0 ft.

Daisy No. 2

- Open cut 4 x 8 x 12 ft long brg S 50° W mouth of which brs from Cor No 1 S 33° 00' W 670.0 ft.
- Shaft 4 x 6 x 5 ft deep brs from south end center N 22° E 460.0 ft.

Daisy No. 3

Shaft 4 x 6 x 8 ft deep brs from Cor No 1 N 17° 22' W 144.0 ft.

Shaft 4 x 6 x 8 ft deep brs from Cor No 1 N 20° 21' W 174.0 ft.

Shaft 4 x 6 x 8 ft deep brs from Cor No 1 N 11° 16' W 199.0 ft.

Daisy No 4.

Open cut 4 x 8 x 9 ft long brg S 62° E, the mouth of which brs from Cor No 4 S 5° 05' W 176.0 ft.

Open cut 4 x 12 x 13 ft long brg S 75° E, the mouth of which brs from Cor No 4 S 5° 05' W 127.0 ft.

Open cut 5 x 9 x 12 ft long brg S 30° W, the face of which brs from Cor No 3 N 43° 42' E 498.0 ft.

Open cut 4 x 9 x 13 ft long brg S 45° W, the face of which brs from Cor No 3 N 44° 01' E 521.0 ft.

Shaft 4 x 6 x 7 ft deep brs from Cor No 3 N 27° 40' E 451.0 ft.

Shaft 4 x 6 x 8 ft deep brs from Cor No 3 N 27° 14' E 470.0 ft.

Shaft 4 x 6 x 9 ft deep brs from Cor No 3 N 27° 46' E 495.0 ft.

Daisy No 5.

Shaft 4 x 6 x 7 deep brs from S E Ct N 16° 43' E 444.0 ft.

Shaft 4 x 6 x 7 ft deep brs from same point N 12° 35' E 378.0 ft.

Shaft 4 x 6 x 7 ft deep brs from same point N 11° E 370.0 ft.

Daisy No 7.

Shaft 4 x 6 x 8 ft deep brs from Cor No 1 N 5° 22' W 236.0 ft.

Shaft 4 x 11 x 4 ft deep, with shaft in bottom 4 x 6 x 3 ft, brs from Cor No 1 N 4° 56' W 247.0 ft.

Shaft 4 x 6 x 8 ft deep brs from Cor No 1 N 3° 31' W 275.0 ft.

Daisy No 9.

Shaft 4 x 6 x 7 ft deep brs from west end center S 80° 47' E 438.0 ft.

Shaft 4 x 6 x 7 ft deep brs from same point S 85° 02' E 402.0 ft.

Daisy No 10.

Shaft 4 x 6 x 9 ft deep brs from Cor No 1 N 7° 39' E 126.0 ft.

Shaft 4 x 6 x 9 ft deep brs from same point N 17° 19' E 138.0 ft.

Shaft 4 x 6 x 9 ft deep brs from Cor No 3 S 23° 11' W 500.0 ft.

Shaft 4 x 6 x 9 ft deep brs from Cor No 3 S 22° 05' W 470.0 ft.

Daisy No. 11.

Shaft 4 x 6 x 10 ft deep brs from Cor No 3 S 3° 39' W 652.0 ft.

Open cut 4 x 8 x 10 ft long brg south, the mouth of which brs from Cor No 3 S 47° 15' W 281.0 ft.

Open cut 4 x 8 x 17 ft long brg west, the mouth of which brs from Cor No 3 S 27° 45' W 482.0 ft.

Daisy No 12.

Shaft 4 x 6 x 9 ft deep brs from north end center S 10° 38' W 500.0 ft.

Shaft 5 x 9 x 8 ft deep with shaft in bottom 4 x 8 x 8 ft deep brs from north end center S 12° 18' W 531.0 ft.

Shaft 4 x 6 x 7 ft deep brs from same point S 14° 49' W 544.0 ft.

Shaft 4 x 6 x 9 ft deep brs from same point S 13° 19' W 556.0 ft.

Shaft 4 x 6 x 9 ft deep brs from Core No 1 N 22° 37' E 214.0 ft.

Shaft 4 x 6 x 8 ft deep brs from Cor No 1, N 19° 46' E 238.0 ft.

Shaft 4 x 6 x 9 ft deep brs from Cor No 1 N 23° 36' E 237.0 ft.

Daisy No 13.

Shaft 5 x 6 x 9 ft deep brs from point on line 4-5 S 45° 35' E 638.0 ft. from Cor No 4, N 87° 28' W 153.0 ft.

Shaft 4 x 10 x 5 ft deep, with shaft in bottom 4 x 6 x 4 ft deep brs from same point N 80° 19' W 144.0 ft.

Shaft 4 x 6 x 8 ft deep brs from same point N 72° 02' W 141.0 ft.

Shaft 4 x 6 x 7 ft deep brs from same point N 48° 30' W 147.0 ft.

Frame house 20 x 24 ft long, long side brg N 87° E, the southwest corner of which brs from Cor No 3 N 20° 17' E 238.6 ft.

ADJOINING CLAIMS.

North. Willie and Franklin lodes unsurveyed owned by Dan McKenzie. Linden No 5, Linden No 6, Linden No 7, Linden No 8 and Linden No 9 lodes unsurveyed owned by John W. Hogan.

East. Linden No 6 lode unsurveyed owned by John W. Hogan.

West. Favorite No 8 and Favorite No 9 lodes unsurveyed owned by P. Fahey. Libbie lode unsurveyed owned by Dan McKenzie.

INSTRUMENT.

This survey was made with a Curley Light Mountain transit. The courses were deflected from the true meridian as determined by a Solar observation. The distances were measured with a 25, 100 and 300 foot steel tapes. Magnetic variation $12^{\circ} 30'$ East at all corners.

Note.

Affidavit of five hundred dollars improvements for each claim of this survey will be furnished prior to the expiration of the period of publication of the notice of application for patent.

Insert "Report" here

Ralph L. Mohr

U.S. Mineral Surveyor.

Dated at Bisbee, Arizona.

March 2nd, 1918.

REPORT.

Corner of Secs. 29, 30, 31 and 32, T. 23 S., R. 24 E., G & S R B & M is a limestone rock 6 x 10 x 8 ins above ground chiseled I on south face, and IIIII on east face.

1/4 Corner between Secs. 29 and 30, T. 23 S., R. 24 E., G & S R B & M is a limestone rock 5 x 8 x 7 ins above ground chiseled 1/4 on west face. Monument of rocks 3 feet west.

1/4 Corner between Secs. 30, and 31, T. 23 S., R. 24 E., G & S R B & M is a limestone rock 8 x 8 x 8 ins above ground chiseled 1/4 on ~~east~~^{north} face. A monument of rocks 2 feet north.

Corners of adjoining unsurveyed claims are 4 x 4 pine posts.

2048-77

Ralph L. Motz
U.S. Mineral Surveyor.

~~Dated at Bisbee, Arizona.~~

~~May 18, 1918.~~

FINAL OATHS FOR SURVEYS.

LIST OF NAMES.

A list of the names of the individuals employed by Ralph L. Motz

United States Mineral Surveyor, to assist in running, measuring, and marking the lines, corners, and boundaries described in the foregoing field notes of the survey of the mining claim of

Michael Foudy

known as the Daisy No. 1, Daisy No. 2, Daisy No. 3, Daisy No. 4, Daisy No. 5, Daisy No. 6, Daisy No. 7, Daisy No. 8, Daisy No. 9, Daisy No. 10, Daisy No. 11, Daisy No. 12, Daisy No. 13 lodes and showing the respective capacities in which they acted.

Roy Green, Chainman.

Chainman.

Aceman.

Flagman.

FINAL OATHS OF ASSISTANTS.

~~xxx~~ I, Roy Green

~~xxx~~ I, do solemnly swear that ~~was~~ assisted

Ralph L. Motz, United States Mineral Surveyor, in marking the corners and surveying the boundaries of the mining claim of Michael Foudy

known as the Daisy No. 1, Daisy No. 2, Daisy No. 3, Daisy No. 4, Daisy No. 5, Daisy No. 6, Daisy No. 7, Daisy No. 8, Daisy No. 9, Daisy No. 10, Daisy No. 11, Daisy No. 12, Daisy No. 13 lodes

represented in the foregoing field notes as having been surveyed by said mineral surveyor and under his direction; and that said survey has been in all respects, to the best of ~~my~~ ^{my} knowledge and belief, faithfully and correctly executed, and the corner and boundary monuments established according to law and the instructions furnished by the United States Surveyor-General for Arizona.

Roy Green, Chainman.

Chainman.

Aceman.

Flagman.

Subscribed and sworn to by the above-named persons before me this 2nd

day of March, 1918.

J W Ross
Notary Public in and for the County
of Cochise, State of Arizona.
My commission expires Feb. 21, 1920

FINAL OATH OF U. S. MINERAL SURVEYOR.

I, Ralph L. Motz, U. S. Mineral Surveyor,
do solemnly swear that, in pursuance of instructions received from the United States
Surveyor General for Arizona, dated
January 26th, 1918., I have, in strict conformity to the laws of the
United States, the official regulations and instructions thereunder, and the instructions
of said Surveyor General, faithfully and correctly executed the survey of the Mining
Claim of Michael Foudy

~~Daisy No. 1, Daisy No. 2, Daisy No. 3, Daisy No. 4, Daisy No. 5,
Daisy No. 6, Daisy No. 7, Daisy No. 8, Daisy No. 9, Daisy No. 10,
Daisy No. 11, Daisy No. 12, Daisy No. 13,~~ ^{known as the} ~~loads~~
situate in Warren Mining District,

Cochise County, Arizona, in Section S
29, 30, 31
and 32, Township No. 23 S., Range No. 24 E. G. & S. R. B. & M.
and designated as Survey No. 3479, as represented

in the foregoing field notes, which accurately show the boundaries of said mining claim
as distinctly marked by monuments on the ground, and described in the attached copy
of the location certificate, which was received by me from the Surveyor General with
said instructions, and that all the corners of said survey have been established and per-
petuated in strict accordance with the law, official regulations and instructions there-
under; and I do further solemnly swear that the foregoing are the true and original
field notes of said survey and my report therein, and that the labor expended and
improvements made upon said mining claim by claimant or his grantors
are as therein fully stated, and that the character, extent, location, and itemized value
thereof are specified therein with particularity and full detail, and that no portion of
said labor or improvements so credited to this claim has been included in the estimate
of expenditures upon any other claim.

Ralph L. Motz
U. S. Mineral Surveyor.

Subscribed and sworn to by the said Ralph L. Motz
U. S. Mineral Surveyor, before me J. W. Ross, Notary Public
this 2nd
day of March, 1918.

JW Ross
Notary Public in and for the County
of Cochise, State of Arizona.
My commission expires Feb. 21, 1918.

AMENDED
Notice of Mining Location
LODE CLAIM

To All Whom It May Concern:

This Mining Claim, the name of which is the Daisy No. 1 Mining Claim, situate on lands belonging to the United States of America, and in which there are valuable mineral deposits, was entered upon and located for the purpose of exploration and purchase by Mike Fouady

a citizen of the United States (Locator must insert either "a citizen of the United States," or "who has declared his intention to become a citizen of the United States.") the undersigned, on the 17th day of September 19 17

The length of this claim is 1500 feet, and I claim 490 feet, in a southwesterly direction and 1010 feet in a northeasterly direction from the center of the discovery shaft, at which this notice is posted, lengthwise of the claim, together with 300 feet in width of the surface grounds, on each side of the center of said claim. The general course of the lode deposit and premises is from the northeast to the southwest

The claim is situated and located in the Warren Mining District, in Cochise County, in the State of Arizona, about 1 1/2 miles in a westerly direction from Don Luis P.O. and the adjoining claims are: - on the north, Willie; on the east, Daisy No. 2; on the south, Daisy No. 3 and on the west Favorite No 8, Favorite No. 9 and Libbie.

The surface boundaries of the claim are marked upon the grounds as follows: Beginning at a monument of stones at a point in a southwesterly direction 490 feet from the discovery shaft (at which this notice is posted,) being in the center of the south end line of said claim; thence northwesterly 319 feet to a post, being the southwest corner of said claim; thence northeasterly 1500 feet to a post, being at the northwest corner of said claim; thence southeasterly 319 feet to a monument of stones at the center of the north end of said claim; thence southeasterly 319 feet to a post, being at the northeast corner of said claim; thence southwesterly 1500 feet to a post at the southeast corner of said claim; thence northwesterly 319 feet to the place of beginning.

All done under the provisions of the laws of the United States, and of the State of Arizona.

This is an Amended Location Notice of the Favorite No. 1 Mining Claim, located by Mike Fouady on the 3rd day of January 19 14, and recorded in Book 52 of Records of Mines, at page 375, in the office of the County Recorder of the aforesaid County of Cochise to which reference is hereby made, and this amended Location Notice is made and posted to correct errors in the description in the said original Location Notice.

Dated and posted on the ground this 17th day of September 19 17 Mike Fouady

STATE OF ARIZONA,

County of Cochise } ss.

I, Ray B. Krebs, County Recorder in and for the County and State aforesaid, do hereby certify that the within instrument was filed for record at 1 o'clock, P M., on this 58 day of SEP 27 1917, and duly recorded in Book No. 58 of Record of Mines Records of Cochise County, Arizona, at pages 306.

WITNESS my hand and official seal the day and year first above written.

Ray B. Krebs

By Norman Abell County Recorder.
Dep.

INDEXED to 57
CONFIRMED to 100
FILED 7626

AMENDED JAN 20 1918

Notice of Location

LODE CLAIM

Daisy No. 1

Dated September 17, 1917.

Filed and Recorded at request of

Smith & Eisenman
Baker

SEP 27 1917 A. D. 191

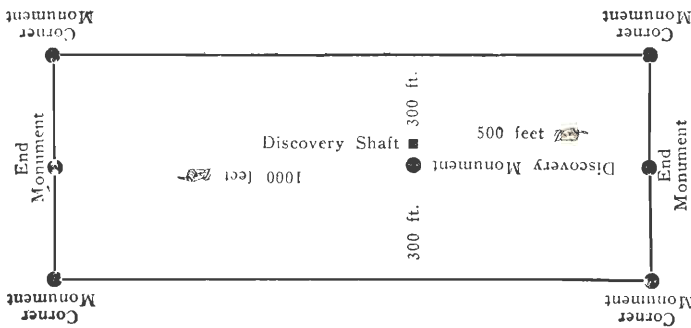
at 1 P. M.

Book 58 Record of Mines

Pages 306

Ray B. Krebs
County Recorder.

By Norman Abell
Deputy Recorder.



This diagram is to give locator a general idea of plan of location under the new law. The Discovery Shaft can be in the center of claim or any distance from either end desired. In the diagram it is placed 500 feet from one end and 1000 feet from the other. Commence description of claim at a center end monument, giving its distance and direction from center of Discovery Shaft; thence bound the claim in either direction. In description be careful to state locality of claim with reference to some natural object, or permanent monument, as will identify the claim.

2
SE
33

AMENDED
Notice of Mining Location
LODE CLAIM

To All Whom It May Concern:

This Mining Claim, the name of which is the Daisy No. 2
Mining Claim, situate on lands belonging to the United States of America, and in which there are val-
uable mineral deposits, was entered upon and located for the purpose of exploration and purchase by
Mike Foudy

a citizen of the United States
(Locator must insert either "a citizen of the United States," or "who has declared his intention to become a citizen of the United States.")
the undersigned, on the 17th day of September 19 17

The length of this claim is 1500 feet,
and I claim 475 feet,
in a southwesterly direction and 1025
feet in a northeasterly direction from
the center of the discovery shaft, at which this notice is posted, lengthwise of the claim, together with
300 feet in width of the surface grounds, on each
side of the center of said claim. The general course of the lode deposit and premises is from the
northeast to the southwest

The claim is situated and located in the Warren Mining District, in
Cochise County, in the State of Arizona, about 1 1/2 Miles
in a westerly direction from Don Luis P.O. The adjoining
claims are: - on the north, Willie and Franklin; on the east,
Daisy No. 4; on the south, Daisy No 11; on the west, Daisy No. 1

The surface boundaries of the claim are marked upon the grounds as follows: Beginning at
a monument of stones

at a point in a southwesterly direction 475 feet from
the discovery shaft (at which this notice is posted,) being in the center of the south
end line of said claim; thence northwesterly 319 feet to a post
, being the southwest corner of said claim; thence
northeasterly 1500 feet to a post, being at the
northwest corner of said claim; thence southeasterly 319 feet
to a monument of stones at the center of the north end of said claim;
thence southeasterly 319 feet to a post, being at the
northeast corner of said claim; thence southwesterly 1500
feet to a post at the southeast corner of said claim;
thence northwesterly 319 feet to the place of beginning.

All done under the provisions of the laws of the United States, and of the State of Arizona.

This is an Amended Location Notice of the Favorite No. 2
Mining Claim, located by Mike Foudy
on the 3 rd day of
January 19 14, and recorded in Book 52 of Records of Mines, at
page 374, in the office of the County Recorder of the aforesaid County of Cochise
to which reference is hereby made, and this amended Location Notice is made and posted to correct
errors in the description in the said original Location Notice.

Dated and posted on the ground this 17th day of September 19 17
Mike Foudy

STATE OF ARIZONA,

County of COCHISE ss.

Ray B. Krebs,

I, _____, County Recorder in and for the County and State aforesaid, do hereby certify that the within instrument was filed for record at _____ o'clock, P. M., on this _____ day of SEP 27 1917 191____, and duly recorded in Book No. 58 of Record of Mines Records of COCHISE County, Arizona, at pages 307.

WITNESS my hand and official seal the day and year first above written.

Ray B. Krebs,

By Norman Abell County Recorder.

INDEXED to 100
COMPARED to 100
BLOTTED 7627

AMENDED JAN 20 1918

Notice of Location

LODE CLAIM

Daisy No. 2

Dated September 17, 1917

Filed and Recorded at request of

Smith & Leavina
Bohler

SEP 27 1917 A. D. 191

at 1 P. M.

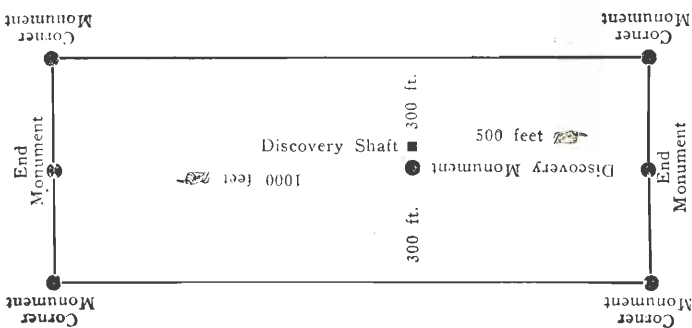
Book 58 Record of Mines

Pages 307

Ray B. Krebs,

County Recorder.

By Norman Abell
Deputy Recorder.



This diagram is to give locator a general idea of plan of location under the new law. The Discovery Shaft can be in the center of claim or any distance from either end desired. In the diagram it is placed 500 feet from one end and 1000 feet from the other. Commence description of claim at a center end monument, giving its distance and direction from center of Discovery Shaft; thence bound the claim in either direction. In description be careful to state locality of claim with reference to some natural object, or permanent monument, as will identify the claim.

AMENDED
Notice of Mining Location
LODE CLAIM

To All Whom It May Concern:

This Mining Claim, the name of which is the Daisy No. 3
Mining Claim, situate on lands belonging to the United States of America, and in which there are val-
uable mineral deposits, was entered upon and located for the purpose of exploration and purchase by
Mike Foudy
a Citizen of the United States

(Locator must insert either "a citizen of the United States," or "who has declared his intention to become a citizen of the United States.")
the undersigned, on the 17 th day of September 19 17

The length of this claim is 1500 feet,
and I claim 700 feet,
in a southerly direction and 800
feet in a northerly direction from
the center of the discovery shaft, at which this notice is posted, lengthwise of the claim, together with
300 feet in width of the surface grounds, on each
side of the center of said claim. The general course of the lode deposit and premises is from the
north to the south

The claim is situated and located in the Warren Mining District, in
Cochise County, in the State of Arizona, about 1 1/2 miles
in a westerly direction from Don Luis P.O. The adjoining
Claims are:- on the north, Daisy No. 1; on the east, Daisy No. 11;
on the south, Daisy No. 12

The surface boundaries of the claim are marked upon the grounds as follows: Beginning at
a monument of stones

at a point in a southerly direction 700 feet from
the discovery shaft (at which this notice is posted,) being in the center of the south
end line of said claim; thence northwesterly 319 feet to a post
, being the southwest corner of said claim; thence
northerly 1500 feet to a post, being at the
northwest corner of said claim; thence southeasterly 319 feet
to a monument of stones at the center of the north end of said claim;
thence southeasterly 319 feet to a post, being at the
northeast corner of said claim; thence southerly 1500
feet to a post at the southeast corner of said claim;
thence northwesterly 319 feet to the place of beginning.

All done under the provisions of the laws of the United States, and of the State of Arizona.

This is an Amended Location Notice of the Favorite No. 3
Mining Claim, located by Mike Foudy
on the 3 rd day of
January 19 14, and recorded in Book 52 of Records of Mines, at
page 373, in the office of the County Recorder of the aforesaid County of Cochise
to which reference is hereby made, and this amended Location Notice is made and posted to correct
errors in the description in the said original Location Notice.

Dated and posted on the ground this 17th day of September 1917

Mike Foudy



STATE OF ARIZONA,

County of COCHISE ss.

Ray B. Krebs.

I, County Recorder in and for the County and State aforesaid, do hereby certify that the within instrument was filed for record at 1 o'clock, P. M., on this day of SEP 27 1917 191, and duly recorded in Book No. 58 of Record of Mines Records of COCHISE County, Arizona, at pages 308.

WITNESS my hand and official seal the day and year first above written.

By Norman Abell Dep.

Ray B. Krebs

County Recorder.

INDEXED FOR 7628

JAN 20 1918

AMENDED

Notice of Location

LODE CLAIM

Daisy No 3

Dated September 17, 1917

Filed and Recorded at request of,

Smith & Swann

Barber

SEP 27 1917 A. D. 191

at 1 P. M.

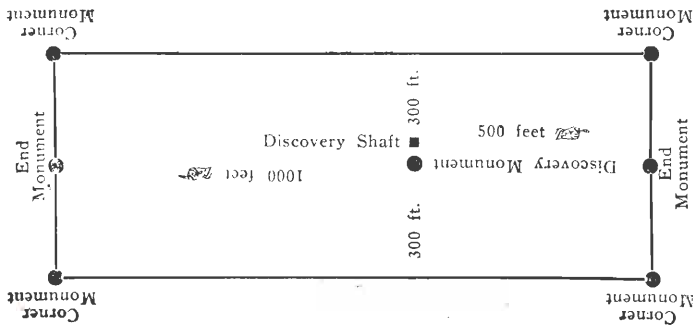
Book 58 Record of Mines

Pages 308

Ray B. Krebs.

County Recorder.

By Norman Abell Deputy Recorder.



This diagram is to give locator a general idea of plan of location under the new law. The Discovery Shaft can be in the center of claim or any distance from either end desired. In the diagram it is placed 500 feet from one end and 1000 feet from the other. Commence description of claim at a center end monument, giving its distance and direction from center of Discovery Shaft; thence bound the claim in either direction. In description be careful to state locality of claim with reference to some natural object, or permanent monument, as will identify the claim.

AMENDED
Notice of Mining Location
LODE CLAIM

To All Whom It May Concern:

This Mining Claim, the name of which is the Daisy No 4
Mining Claim, situate on lands belonging to the United States of America, and in which there are val-
uable mineral deposits, was entered upon and located for the purpose of exploration and purchase by
Mike Foudy

a citizen of the United States
(Locator must insert either "a citizen of the United States," or "who has declared his intention to become a citizen of the United States.")
the undersigned, on the 17th day of September 19 17

The length of this claim is 1500 feet,
and I claim 415 feet,
in a southwesterly direction and 1085
feet in a northeasterly direction from
the center of the discovery shaft, at which this notice is posted, lengthwise of the claim, together with
300 feet in width of the surface grounds, on each
side of the center of said claim. The general course of the lode deposit and premises is from the
northeast to the southwest

The claim is situated and located in the Warren Mining District, in
Cochise County, in the State of Arizona, about 1 1/2 miles
in a westerly direction from Don Luis P.O. The adjoining
claims are: - on the north, Franklin; on the east, Daisy No 5; on
south, Daisy No. 10; on the west, Daisy No. 2

The surface boundaries of the claim are marked upon the grounds as follows: Beginning at
a monument of stones

at a point in a southwesterly direction 415 feet from
the discovery shaft (at which this notice is posted,) being in the center of the south
end line of said claim; thence northwesterly 319 feet to a post
northeasterly 1500 feet to a post, being the southwest
northwest corner of said claim; thence southeasterly 319 feet
to a monument of stones at the center of the north end of said claim;
thence southeasterly 319 feet to a post, being at the
northeast corner of said claim; thence southwesterly 1500
feet to a post at the southeast corner of said claim;
thence northwesterly 319 feet to the place of beginning.

All done under the provisions of the laws of the United States, and of the State of Arizona.

This is an Amended Location Notice of the Favorite No. 4
Mining Claim, located by Mike Foudy
on the 3rd day of
January 19 14, and recorded in Book 52 of Records of Mines, at
page 372, in the office of the County Recorder of the aforesaid County of Cochise
to which reference is hereby made, and this amended Location Notice is made and posted to correct
errors in the description in the said original Location Notice.

Dated and posted on the ground this 17th day of September 19 17

Mike Foudy



STATE OF ARIZONA,

County of COCHISE ss.

Ray B. Krebs.

I, _____, County Recorder in and for the County and State aforesaid, do hereby certify that the within instrument was filed for record at _____ o'clock, P. M., on this _____ day of SEP 27 1917 191____, and duly recorded in Book No. 58 of Record of Mines Records of COCHISE County, Arizona, at pages 309.

WITNESS my hand and official seal the day and year first above written.

By Norman Abell
Dep.

Ray B. Krebs.

County Recorder.

INDEXED
COMPLETED
BLOTTED
7629
100

AMENDED
Notice of Location
LODE CLAIM

Daisy No. 4

Dated September 17, 1917.

Filed and Recorded at request of

Smith & Zimmerman

SEP 27 1917 A. D. 191____

at P. M.

Book 58 Record of Mines

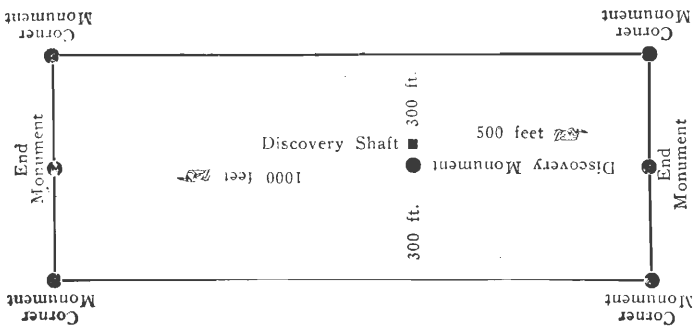
Pages 309

Ray B. Krebs.

County Recorder.

By Norman Abell

Deputy Recorder.



This diagram is to give locator a general idea of plan of location under the new law. The Discovery Shaft can be in the center of claim or any distance from either end de- sired. In the diagram it is placed 500 feet from one end and 1000 feet from the other. Commence description of claim at a center end monument, giving its distance and direction from center of Discovery Shaft; thence bound the claim in either direction. In description be careful to state locality of claim with reference to some natural ob- ject, or permanent monument, as will identify the claim.

AMENDED
Notice of Mining Location
LODE CLAIM

To All Whom It May Concern:

This Mining Claim, the name of which is the Daisy No 5
Mining Claim, situate on lands belonging to the United States of America, and in which there are val-
nable mineral deposits, was entered upon and located for the purpose of exploration and purchase by
Mike Foudy

a citizen of the United States
(Locator must insert either "a citizen of the United States," or "who has declared his intention to become a citizen of the United States.")
the undersigned, on the 17th day of September 19 17

The length of this claim is 1500 feet,
and I claim 405 feet,
in a southwesterly direction and 1095
feet in a northeasterly direction from
the center of the discovery shaft, at which this notice is posted, lengthwise of the claim, together with
300 feet in width of the surface grounds, on each
side of the center of said claim. The general course of the lode deposit and premises is from the
northeast to the southwest

The claim is situated and located in the Warren Mining District, in
Cochise County, in the State of Arizona, about 1 1/2 miles
in a westerly direction from Don Luis P.O. The adjoining
claims are:- on the north, Franklin; on the east, Linden No. 6;
on the south, Daisy No. 7; on the west, Daisy No. 4

The surface boundaries of the claim are marked upon the grounds as follows: Beginning at
a monument of stones

at a point in a southwesterly direction 405 feet from
the discovery shaft (at which this notice is posted,) being in the center of the south
end line of said claim; thence northwesterly 319 feet to a post
, being the southwest corner of said claim; thence
northeasterly 1500 feet to a post, being at the
northwest corner of said claim; thence southeasterly 319 feet
to a monument of stones at the center of the north end of said claim;
thence southeasterly 1319 feet to a post, being at the
northeast corner of said claim; thence southwesterly 1500
feet to a post at the southeast corner of said claim;
thence northwesterly 319 feet to the place of beginning.

All done under the provisions of the laws of the United States, and of the State of Arizona.

This is an Amended Location Notice of the Favorite No. 5
Mining Claim, located by Mike Foudy
on the 3rd day of
January 19 14, and recorded in Book 52 of Records of Mines, at
page 371, in the office of the County Recorder of the aforesaid County of Cochise
to which reference is hereby made, and this amended Location Notice is made and posted to correct
errors in the description in the said original Location Notice.

Dated and posted on the ground this 17th day of September 1917.

Mike Foudy



STATE OF ARIZONA,

County of COCHISE ss.

Ray B. Krebs.

I, _____, County Recorder in and for the County and State aforesaid, do hereby certify that the within instrument was filed for record at _____ o'clock, P. M., on this _____ day of SEP 27 1917 191____, and duly recorded in Book No. 58 of Record of Mines Records of COCHISE County, Arizona, at pages 310.

WITNESS my hand and official seal the day and year first above written.

By Norman Abell
Dep.

Ray B. Krebs.

County Recorder.

109
INDEXED
COMPARED to
BLOTTED
7630

AMENDED JAN 20 1918

Notice of Location

LODE CLAIM

Daisy No. 5

Dated September 17, 1917.

Filed and Recorded at request of,

Smith & Zimmerman

Barber

SEP 27 1917

A. D. 191____

at _____ P. M.

Book 58 Record of Mines

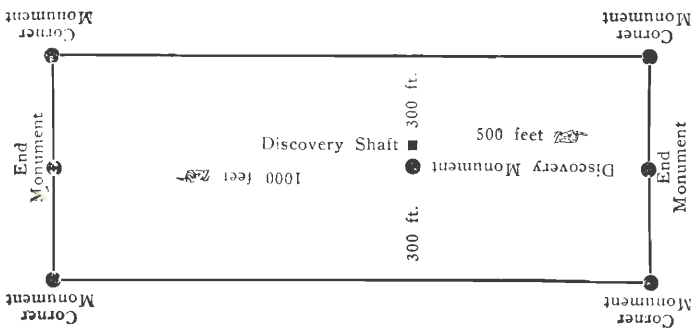
Pages 310

Ray B. Krebs.

County Recorder.

By *Norman Abell*

Deputy Recorder.



This diagram is to give locator a general idea of plan of location under the new law. The Discovery Shaft can be in the center of claim or any distance from either end desired. In the diagram it is placed 500 feet from one end and 1000 feet from the other. Commence description of claim at a center end monument, giving its distance and direction from center of Discovery Shaft; thence bound the claim in either direction. In description be careful to state locality of claim with reference to some natural object, or permanent monument, as will identify the claim.

AMENDED
Notice of Mining Location
 LODE CLAIM

To All Whom It May Concern:

This Mining Claim, the name of which is the Daisy No. 6
 Mining Claim, situate on lands belonging to the United States of America, and in which there are valuable mineral deposits, was entered upon and located for the purpose of exploration and purchase by
Mike Foudy
a citizen of the United States

(Locator must insert either "a citizen of the United States," or "who has declared his intention to become a citizen of the United States.")
 the undersigned, on the 17th day of September 19 17

The length of this claim is 1500 feet,
 and I claim 40 feet,
 in a northerly direction and 1460
feet in a southerly direction from
 the center of the discovery shaft, at which this notice is posted, lengthwise of the claim, together with
300 feet in width of the surface grounds, on each
 side of the center of said claim. The general course of the lode deposit and premises is from the
north to the south

The claim is situated and located in the Warren Mining District, in
Cochise County, in the State of Arizona, about 1 1/2 miles
 in a westerly direction from Don Luis P.O. The adjoining
claims are:- on the north, Daisy No. 11; on the west, Daisy No 12;
on the east, Daisy No. 13

The surface boundaries of the claim are marked upon the grounds as follows: Beginning at
a monument of stones

at a point in a northerly direction 40 feet from
 the discovery shaft (at which this notice is posted,) being in the center of the north
 end line of said claim; thence southeasterly 319 feet to a post
, being the northeast corner of said claim; thence
southerly 1500 feet to a post, being at the
southeast corner of said claim; thence northwesterly 319 feet
 to a monument of stones at the center of the south end of said claim;
 thence northwesterly 319 feet to a post, being at the
southwest corner of said claim; thence northerly 1500
 feet to a post at the northwest corner of said claim;
 thence southeasterly 319 feet to the place of beginning.

All done under the provisions of the laws of the United States, and of the State of Arizona.

This is an Amended Location Notice of the Favorite No. 6
 Mining Claim, located by Mike Foudy
 on the 3rd day of
January 19 14, and recorded in Book 52 of Records of Mines, at
 page 370, in the office of the County Recorder of the aforesaid County of Cochise
 to which reference is hereby made, and this amended Location Notice is made and posted to correct
 errors in the description in the said original Location Notice.

Dated and posted on the ground this 17th day of September 19 17

Mike Foudy

STATE OF ARIZONA,

County of COCHISE ss.

I, Ray B. Krebs, County Recorder in and for the County and State aforesaid, do hereby certify that the within instrument was filed for record at 1 o'clock, P M., on this 17 day of September 1917, and duly recorded in Book No. 58 of Record of Mines Records of COCHISE County, Arizona, at pages 311.

WITNESS my hand and official seal the day and year first above written.

*By Norman Abell
Dep.*

Ray B. Krebs.

County Recorder.

INDEXED
COMPARED
FILED
7631
100

UNV 29 1918

AMENDED

Notice of Location

LODE CLAIM

Daisy No. 6

Dated September 17, 1917.

Filed and Recorded at request of

Smith & Hammer

Becker

SEP 27 1917 A. D. 1917

at 1 P. M.

Book 58 Record of Mines


Pages 311

Ray B. Krebs.

County Recorder.

By *Norman Abell*

Deputy Recorder.



This diagram is to give locator a general idea of plan of location under the new law. The Discovery Shaft can be in the center of claim or any distance from either end desired. In the diagram it is placed 500 feet from one end and 1000 feet from the other. Commence description of claim at a center end monument, giving its distance and direction from center of Discovery Shaft; thence bound the claim in either direction. In description be careful to state locality of claim with reference to some natural object, or permanent monument, as will identify the claim.

AMENDED
Notice of Mining Location
LODE CLAIM

To All Whom It May Concern:

This Mining Claim, the name of which is the Daisy No. 7
Mining Claim, situate on lands belonging to the United States of America, and in which there are valuable mineral deposits, was entered upon and located for the purpose of exploration and purchase by Mike Foudy

a citizen of the United States
(Locator must insert either "a citizen of the United States," or "who has declared his intention to become a citizen of the United States.")
the undersigned, on the 17th day of September 19 17

The length of this claim is 1500 feet,
and I claim 300 feet,
in a southerly direction and 1200
feet in a northerly direction from
the center of the discovery shaft, at which this notice is posted, lengthwise of the claim, together with
300 feet in width of the surface grounds, on each
side of the center of said claim. The general course of the lode deposit and premises is from the
north to the south

The claim is situated and located in the Warren Mining District, in
Cochise County, in the State of Arizona, about 1 1/2 miles
in a westerly direction from Don Luis P.O. The adjoining c
claims are: - on the north, Daisy No. 5; on the east, Daisy No. 8;
on the south, Daisy No. 13; on the west, Daisy No. 10.

The surface boundaries of the claim are marked upon the grounds as follows: Beginning at
a monument of stones

at a point in a southerly direction 300 feet from
the discovery shaft (at which this notice is posted,) being in the center of the south
end line of said claim; thence northwesterly 319 feet to a post
, being the southwest corner of said claim; thence
northerly 1500 feet to a post, being at the
northwest corner of said claim; thence southeasterly 319 feet
to a monument of stones at the center of the north end of said claim;
thence southeasterly 319 feet to a post, being at the
northeast corner of said claim; thence southerly 1500
feet to a post at the southeast corner of said claim;
thence northwesterly 319 feet to the place of beginning.

All done under the provisions of the laws of the United States, and of the State of Arizona.

This is an Amended Location Notice of the Favorite No. 7
Mining Claim, located by Mike Foudy
on the 3rd day of
January 19 14, and recorded in Book 52 of Records of Mines, at
page 369, in the office of the County Recorder of the aforesaid County of Cochise
to which reference is hereby made, and this amended Location Notice is made and posted to correct
errors in the description in the said original Location Notice.

Dated and posted on the ground this 17th day of September 19 17

Mike Foudy

STATE OF ARIZONA,

County of COCHISE ss.

Ray B. Krebs.

I, County Recorder in and for the County and State aforesaid, do hereby certify that the within instrument was filed for record at P. M., on this day of 191, and duly recorded in Book No. 58 of Record of Mines Records of COCHISE County, Arizona, at pages 312.

WITNESS my hand and official seal the day and year first above written.

By Norman Abell Dep. Ray B. Krebs. County Recorder.

INDEXED to COMPARED & BLOTTED 7032 JAN 20 1918

AMENDED Notice of Location

LODE CLAIM

Daisy No. 7

Dated September 17, 1917

Filed and Recorded at request of

Smith & Freeman

Book

SEP 27 1917 A. D. 191

at 1 P. M.

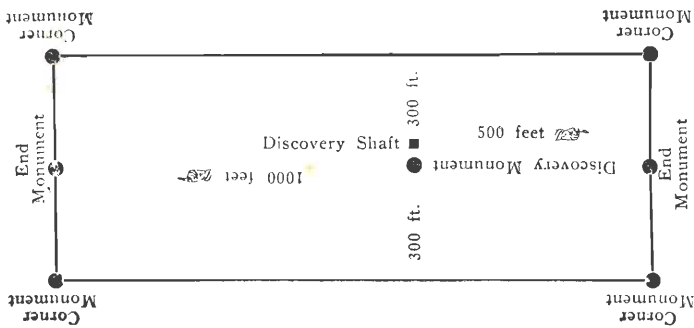
Book 58 Record of Mines

Pages 312

Ray B. Krebs

County Recorder.

By Norman Abell Deputy Recorder.



This diagram is to give locator a general idea of plan of location under the new law. The Discovery Shaft can be in the center of claim or any distance from either end desired. In the diagram it is placed 500 feet from one end and 1000 feet from the other. Commence description of claim at a center end monument, giving its distance and direction from center of Discovery Shaft; thence bound the claim in either direction. In description be careful to state locality of claim with reference to some natural object, or permanent monument, as will identify the claim.

AMENDED
Notice of Mining Location
LODE CLAIM

To All Whom It May Concern:

This Mining Claim, the name of which is the Daisy No. 8
Mining Claim, situate on lands belonging to the United States of America, and in which there are valuable mineral deposits, was entered upon and located for the purpose of exploration and purchase by Mike Foudy

a citizen of the United States
(Locator must insert either "a citizen of the United States," or "who has declared his intention to become a citizen of the United States.")
the undersigned, on the 17th day of September 19 17

The length of this claim is 1500 feet,
and I claim 800 feet,
in a southerly direction and 700
feet in a northerly direction from
the center of the discovery shaft, at which this notice is posted, lengthwise of the claim, together with
300 feet in width of the surface grounds, on each
side of the center of said claim. The general course of the lode deposit and premises is from the
north to the south

The claim is situated and located in the Warren Mining District, in
Cochise County, in the State of Arizona, about 1 1/2 miles
in a southwesterly direction from Don Luis P.O. The adjoining
claims are:- on the north, Linden No. 6 and Linden No. 7; on the
east, Daisy No. 9; on the south, Daisy No. 13; on the west, Daisy
No. 7

The surface boundaries of the claim are marked upon the grounds as follows: Beginning at
a monument of stones

at a point in a southerly direction 800 feet from
the discovery shaft (at which this notice is posted,) being in the center of the south
end line of said claim; thence northwesterly 360 feet to a post
, being the southwest corner of said claim; thence
northerly 1500 feet to a post, being at the
northwest corner of said claim; thence southeasterly 360 feet
to a monument of stones at the center of the north end of said claim;
thence southeasterly 360 feet to a post, being at the
northeast corner of said claim; thence southerly 1500
feet to a post at the southeast corner of said claim;
thence northwesterly 360 feet to the place of beginning.

All done under the provisions of the laws of the United States, and of the State of Arizona.

This is an Amended Location Notice of the Favorite No. 8
Mining Claim, located by Mike Foudy
on the 3rd day of
January 19 14, and recorded in Book 52 of Records of Mines, at
page 368, in the office of the County Recorder of the aforesaid County of Cochise
to which reference is hereby made, and this amended Location Notice is made and posted to correct
errors in the description in the said original Location Notice.

Dated and posted on the ground this 17th day of September 19 17.

Mike Foudy

STATE OF ARIZONA,

County of COCHISE ss.

Ray B. Krebs

I, County Recorder in and for the County and State aforesaid, do hereby certify that the within instrument was filed for record at 1 o'clock, P. M., on this SEP 27 1917 day of 1917, and duly recorded in Book No. 58 of Record of Mines Records of COCHISE County, Arizona, at pages 313.

WITNESS my hand and official seal the day and year first above written.

By Norman Abell Dep.

Ray B. Krebs

County Recorder.

AMENDED Notice of Location LODGE CLAIM

Daisy No. 8

Dated September 17, 1917

Filed and Recorded at request of

Smith & Zimmerman

Bohre

SEP 27 1917

A. D. 1917

at

P. M.

Book 58 Record of Mines

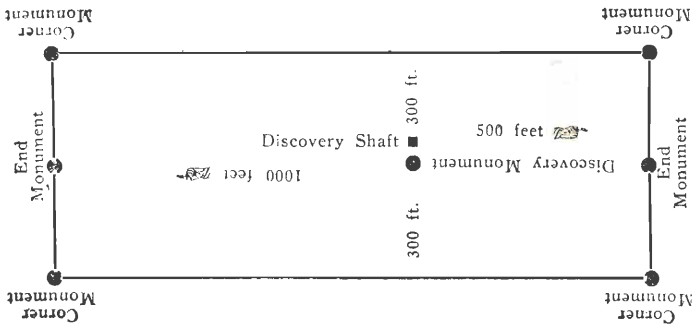
Pages 313

Ray B. Krebs.

County Recorder.

By Norman Abell

Deputy Recorder.



This diagram is to give locator a general idea of plan of location under the new law. The Discovery Shaft can be in the center of claim or any distance from either end desired. In the diagram it is placed 500 feet from one end and 1000 feet from the other. Commence description of claim at a center end monument, giving its distance and direction from center of Discovery Shaft; thence bound the claim in either direction. In description be careful to state locality of claim with reference to some natural object, or permanent monument, as will identify the claim.

INDEXED to 100
COMPARED to 100
BLOTTED to 100
7633
OCT 23 1918

AMENDED
Notice of Mining Location
LODE CLAIM

To All Whom It May Concern:

This Mining Claim, the name of which is the Daisy No. 9
Mining Claim, situate on lands belonging to the United States of America, and in which there are val-
uable mineral deposits, was entered upon and located for the purpose of exploration and purchase by
Mike Foudy
a citizen of the United States

(Locator must insert either "a citizen of the United States," or "who has declared his intention to become a citizen of the United States.")
the undersigned, on the 17th day of September 1917

The length of this claim is 1500 feet,
and I claim 500 feet,
in a northwesterly direction and 1000
feet in a southeasterly direction from
the center of the discovery shaft, at which this notice is posted, lengthwise of the claim, together with
300 feet in width of the surface grounds, on each
side of the center of said claim. The general course of the lode deposit and premises is from the
northwest to the southeast

The claim is situated and located in the Warren Mining District, in
Cochise County, in the State of Arizona, about 1 1/2 miles
in a southwesterly direction from Don Luis P.O. The adjoining
claims are:- on the north, Linden No. 7, Linden No. 8 and Linden
No. 9; on the west, Daisy No. 8

The surface boundaries of the claim are marked upon the grounds as follows: Beginning at
a monument of stones

at a point in a northwesterly 50 direction 500 feet from
the discovery shaft (at which this notice is posted,) being in the center of the west
end line of said claim; thence northerly 360 feet to a post
, being the northwest corner of said claim; thence
southeasterly 1500 feet to a post, being at the
northeast corner of said claim; thence southerly 360 feet
to a monument of stones at the center of the east end of said claim;
thence southerly 360 feet to a post, being at the
southeast corner of said claim; thence northwesterly 1500
feet to a post at the southwest corner of said claim;
thence northerly 360 feet to the place of beginning.

All done under the provisions of the laws of the United States, and of the State of Arizona.

This is an Amended Location Notice of the Favorite No. 9
Mining Claim, located by Mike Foudy
on the 3rd day of
January 1914, and recorded in Book 52 of Records of Mines, at
page 367, in the office of the County Recorder of the aforesaid County of Cochise
to which reference is hereby made, and this amended Location Notice is made and posted to correct
errors in the description in the said original Location Notice.

Dated and posted on the ground this 17th day of September 1917

Mike Foudy

STATE OF ARIZONA,

County of COCHISE } ss.

I, Ray B. Krebs, County Recorder in and for the County and State aforesaid, do hereby certify that the within instrument was filed for record at 1 o'clock, P. M., on this 27 day of SEP 27 1917, and duly recorded in Book No. 58 of Record of Mines Records of COCHISE County, Arizona, at pages 314.

WITNESS my hand and official seal the day and year first above written.

By Norman Abell Dep. Ray B. Krebs County Recorder.

INDEXED & COMPARED & BLOTTED 7634

AMENDED Notice of Location

LODE CLAIM

Daisy No. 9

Dated September 17, 1917

Filed and Recorded at request of

Smith & Zimmerman Bebra

SEP 27 1917 A. D. 1917

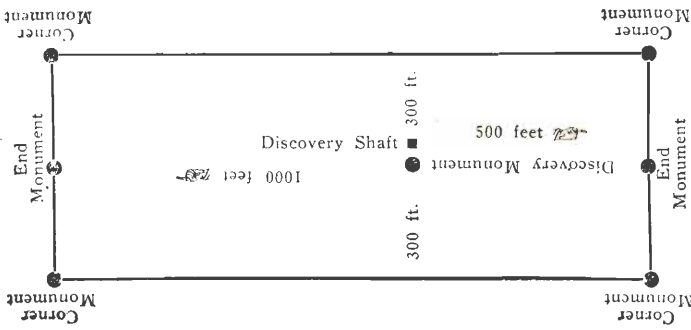
at 1 P. M.

Book 58 Record of Mines

Pages 314

Ray B. Krebs, County Recorder.

By Norman Abell Deputy Recorder.



This diagram is to give locator a general idea of plan of location under the new law. The Discovery Shaft can be in the center of claim or any distance from either end desired. In the diagram it is placed 500 feet from one end and 1000 feet from the other. Commence description of claim at a center end monument, giving its distance and direction from center of Discovery Shaft; thence bound the claim in either direction. In description be careful to state locality of claim with reference to some natural object, or permanent monument, as will identify the claim.

Notice of Mining Location

LODE CLAIM

TO ALL WHOM IT MAY CONCERN:

This Mining Claim, the name of which is the Daisy No. 10

Mining Claim, situate on lands belonging to the United States of America, and in which there are valuable mineral deposits, was entered upon and located for the purpose of exploration and purchase by Mike Foudy

a Citizen of the United States

(Locator must insert either "a citizen of the United States," or "who has declared his intention to become a citizen of the United States.")

the undersigned, on the 17th day of July, 1916

The length of this claim is 1500 feet,

and I claim 820 feet,

in a southerly direction and 680

feet in a northerly direction from

the center of the discovery shaft, at which this notice is posted, lengthwise of the claim, together with

300 feet in width of the surface grounds, on each side

of the center of said claim. The general course of the lode deposit and premises is from the

north to the south

The length of this claim is situated in the Warren Mining District, in

Cochise County in the State of Arizona, about 1 1/2 miles

in a westerly direction from Don Luis and is bounded on the

north by the Favorite No 4; on the east by the Favorite No 7; on

the south by the Daisy No 13 and on the west by the Daisy No 11

The surface boundaries of the claim are marked upon the ground as follows: Beginning at

monument of rocks

at a point in a southerly direction 820 feet from

the discovery shaft (at which this notice is posted), being in the center of the south

end line of said claim; thence northwesterly 319 feet to a post

, being the southwest corner of said claim; thence

northerly 1500 feet to a post, being at the

northwest corner of said claim; thence southeasterly 319 feet

to a monument at the center of the north end of said claim;

thence southeasterly 319 feet to a post being at the

northeast corner of said claim; thence southerly 1500 feet

to a post at the southeast corner of said claim;

thence northwesterly 319 feet to the place of beginning.

Dated and posted on the grounds this 17th day of July, 1916

Witness: -

R. S. Watts

Mike Foudy

STATE OF ARIZONA,

County of COCHISE ss.

I, Queen E. Murphy, County Recorder in and for

the County and State aforesaid, do hereby certify that the within instrument was filed for record at

9 o'clock a M., on this OCT 9 - 1916 day of OCT 9 - 1916, 1916, and duly

recorded in Book No. 55 of Record of Mines Records of COCHISE County,

Arizona, at pages 441

WITNESS my hand and official seal the day and year first above written.

W. R. Hutchison

Queen E. Murphy

County Recorder.

INDEXED TO
FILED
5812
OCT 20 1916

Notice of Location
LODE CLAIM

Daisy No. 10

Dated July 17, 1916

Filed and Recorded at request of

Smith & Greenman

OCT 9 - 1916, A. D. 1916

at 9 a M.

Book 55

Pages 441

Queen E. Murphy

County Recorder.

By W. R. Hutchison

Deputy Recorder.

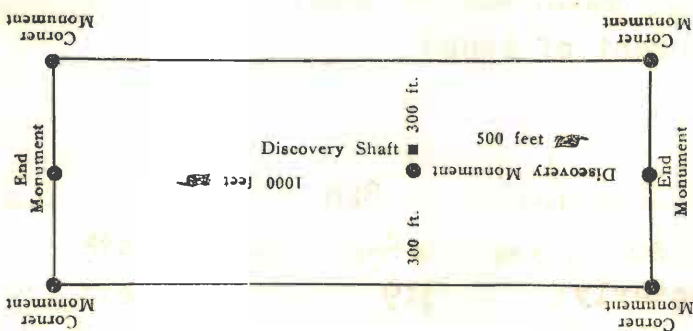
Excerpts from the Mining Laws of the State of Arizona.
Title XLVII of the Revised Statutes of 1901, and Amendments thereto.
Sec. 2. Such location shall be made by erecting at or contiguous to the point of discovery a conspicuous monument of stones not less than three feet in height, or an upright post, securely fixed, projecting at least four feet above the ground, in which monument of stones or on which post there shall be posted a location notice which shall be signed by the name or names of the locator or locators.

Sec. 4. From the time of the location of a mining claim, as above specified, the locator shall be allowed ninety days within which to do or cause to be done the following things:
* * * * *

2. To sink a discovery shaft in the claim to a depth of at least eight feet from the lowest part of the rim of the shaft at the surface, and deeper, if necessary, until there is disclosed in said shaft mineral in place.

Sec. 6. Such surface boundaries shall be marked by six substantial posts projecting at least four feet above the surface of the ground, or by substantial stone monuments at least three feet high, to-wit: One at each corner of said claim and one at the center of each end-line thereof.

Sec. 8. Location notices may be amended at any time and the monuments changed to correspond with the amended location: Provided, That no change shall be made that will interfere with the rights of others.



This diagram is to give locator a general idea of plan of location under the new law. The Discovery Shaft can be in the center of claim or any distance from either end desired. In the diagram it is placed 500 feet from one end and 1000 feet from the other. Commence description of claim at a center end monument, giving its distance and direction from center of Discovery Shaft; thence bound the claim in either direction. In description be careful to state locality of claim with reference to some natural object, or permanent monument, as will identify the claim.

Notice of Mining Location

LODE CLAIM

TO ALL WHOM IT MAY CONCERN:

This Mining Claim, the name of which is the Daisy No 11
Mining Claim, situate on lands belonging to the United States of America, and in which there are
valuable mineral deposits, was entered upon and located for the purpose of exploration and purchase
by Mike Foudy
a Citizen of the United States

(Locator must insert either "a citizen of the United States," or "who has declared his intention to become a citizen of the United States.")
the undersigned, on the 17th day of July, 1916

The length of this claim is 1500 feet,
and I claim 120 feet,
in a southerly direction and 1380
feet in a northerly direction from
the center of the discovery shaft, at which this notice is posted, lengthwise of the claim, together with
300 feet in width of the surface grounds, on each side
of the center of said claim. The general course of the lode deposit and premises is from the
north to the south

The length of this claim is situated in the Warren Mining District, in
Cochise County in the State of Arizona, about 1 1/2 miles
in a westerly direction from Don Luis and is bounded on the
north by the Favorite No 2; on the east by the Daisy No 10; on the
south by the Favorite No 6 and on the west by the Favorite No 3

The surface boundaries of the claim are marked upon the ground as follows: Beginning at
monument of rocks

at a point in a southerly direction 120 feet from
the discovery shaft (at which this notice is posted), being in the center of the south
end line of said claim; thence northwesterly 319 feet to a post
southwest corner of said claim; thence
northerly 1500 feet to a post, being at the
northwest corner of said claim; thence southeasterly 319 feet
to a monument at the center of the north end of said claim;
thence southeasterly 319 feet to a post being at the
northeast corner of said claim; thence southerly 1500 feet
to a post at the southeast corner of said claim;
thence northwesterly 319 feet to the place of beginning.

Dated and posted on the grounds this 17th day of July, 1916

Witness:-

R. S. Watts

Mike Foudy

STATE OF ARIZONA,

County of COCHISE } ss.

I, Queen E. Murphy, County Recorder in and for the County and State aforesaid, do hereby certify that the within instrument was filed for record at 9 o'clock A. M., on this 9 day of OCT 9 - 1916, 1916, and duly recorded in Book No. 55 of Record of Mines Records of COCHISE County, Arizona, at pages 442

WITNESS my hand and official seal the day and year first above written.

Ray H. L. Hutchinson Queen E. Murphy
Deputy Recorder. County Recorder.

**Notice of Location
LODE CLAIM**

Daisy No. 11

Dated July 17th, 1916

Filed and Recorded at request of

Smith & Greenman

OCT 9 - 1916, A. D. 1916

at Ga. M.,

Book 55 Record of Mines

Pages 44

Queen E. Murphy County Recorder.

By Ray H. L. Hutchinson Deputy Recorder.

Excerpts from the Mining Laws of the State of Arizona.

Title XLVII of the Revised Statutes of 1901, and Amendments thereto.

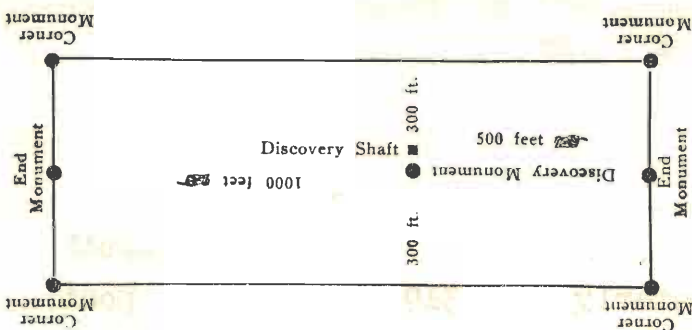
Sec. 2. Such location shall be made by erecting at or contiguous to the point of discovery a conspicuous monument of stones not less than three feet in height, or an upright post, securely fixed, projecting at least four feet above the ground, in which monument of stones or on which post there shall be posted a location notice which shall be signed by the name or names of the locator or locators.

Sec. 4. From the time of the location of a mining claim, as above specified, the locator shall be allowed ninety days within which to do or cause to be done the following things:
* * * * *

2. To sink a discovery shaft in the claim to a depth of at least eight feet from the lowest part of the rim of the shaft at the surface, and deeper, if necessary, until there is disclosed in said shaft mineral in place.

Sec. 6. Such surface boundaries shall be marked by six substantial posts projecting at least four feet above the surface of the ground, or by substantial stone monuments at least three feet high, to-wit: One at each corner of said claim and one at the center of each end-line thereof.

Sec. 8. Location notices may be amended at any time and the monuments changed to correspond with the amended location: Provided, That no change shall be made that will interfere with the rights of others.



This diagram is to give locator a general idea of plan of location under the new law. The Discovery Shaft can be in the center of claim or any distance from either end desired. In the diagram it is placed 500 feet from one end and 1000 feet from the other. Commence description of claim at a center end monument, giving its distance and direction from center of Discovery Shaft; thence bound the claim in either direction. In description be careful to state locality of claim with reference to some natural object, or permanent monument, as will identify the claim.

Notice of Mining Location

LODE CLAIM

TO ALL WHOM IT MAY CONCERN:

This Mining Claim, the name of which is the Daisy No 12
Mining Claim, situate on lands belonging to the United States of America, and in which there are
valuable mineral deposits, was entered upon and located for the purpose of exploration and purchase
by Mike Foudy
a Citizen of the United States

(Locator must insert either "a citizen of the United States," or "who has declared his intention to become a citizen of the United States.")

the undersigned, on the 17th day of July, 1916

The length of this claim is 1500 feet,
and I claim 50 feet,
in a northerly direction and 1450
feet in a southerly direction from

the center of the discovery shaft, at which this notice is posted, lengthwise of the claim, together with
300 feet in width of the surface grounds, on each side
of the center of said claim. The general course of the lode deposit and premises is from the
north to the south

~~Enclosed~~ this claim is situated in the Warren Mining District, in
Cochise County in the State of Arizona, about 1 1/2 miles
in a westerly direction from Don Luis and is bounded on the
north by the Favorite No 3 and on the east by the Favorite No 6

The surface boundaries of the claim are marked upon the ground as follows: Beginning at
monument of rocks

at a point in a northerly direction 50 feet from
the discovery shaft (at which this notice is posted), being in the center of the north
end line of said claim; thence southeasterly 319 feet to a post
being the northeast corner of said claim; thence
southerly 1500 feet to a post, being at the
southeast corner of said claim; thence northwesterly 319 feet
to a monument at the center of the south end of said claim;
thence northwesterly 335 feet to a post being at the
southwest corner of said claim; thence northerly 1500 feet
to a post at the northwest corner of said claim;
thence southeasterly 335 feet to the place of beginning.

Dated and posted on the grounds this 17th day of July, 1916

Witness:-

R.S. Watts

Mike Foudy

STATE OF ARIZONA,

County of COCHISE

I, Queen B. Murphy, County Recorder in and for the County and State aforesaid, do hereby certify that the within instrument was filed for record at 9 o'clock A. M., on this OCT 9 - 1916, 19, and duly recorded in Book No. 443 of Record of Mines Records of COCHISE County, Arizona, at pages 443

WITNESS my hand and official seal the day and year first above written.

By H. L. Hutchison

Queen B. Murphy County Recorder.

MAILED 23 1916

INDEXED FOR RECORD 814

Notice of Location LODE CLAIM

Daisy No. 17

Dated July 17, 1916

Filed and Recorded, at request of

Smith & Yeaman

OCT 9 - 1916

A. D. 19

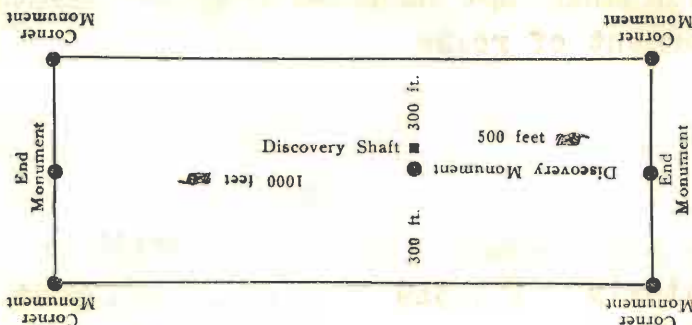
at 9 A. M.,

Book 443 Record of Mines

Pages 443

Queen B. Murphy County Recorder.

By H. L. Hutchison Deputy Recorder.



This diagram is to give locator a general idea of plan of location under the new law. The Discovery Shaft can be in the center of claim or any distance from either end desired. In the diagram it is placed 500 feet from one end and 1000 feet from the other. Commence description of claim at a center end monument, giving its distance and direction from center of Discovery Shaft; thence bound the claim in either direction. In description be careful to state locality of claim with reference to some natural object or permanent monument, as will identify the claim.

Excerpts from the Mining Laws of the State of Arizona.

Title XLVII of the Revised Statutes of 1901, and Amendments thereto.

Sec. 2. Such location shall be made by erecting at or contiguous to the point of discovery a conspicuous monument of stones not less than three feet in height, or an upright post, securely fixed, projecting at least four feet above the ground, in which monument of stones or on which post there shall be posted a location notice which shall be signed by the name or names of the locator or locators.

Sec. 4. From the time of the location of a mining claim, as above specified, the locator shall be allowed ninety days within which to do or cause to be done the following things:

2. To sink a discovery shaft in the claim to a depth of at least eight feet from the lowest part of the rim of the shaft at the surface, and deeper, if necessary, until there is disclosed in said shaft mineral in place.

Sec. 6. Such surface boundaries shall be marked by six substantial posts projecting at least four feet above the surface of the ground, or by substantial stone monuments at least three feet high, to-wit: One at each corner of said claim and one at the center of each end-line thereof.

Sec. 8. Location notices may be amended at any time and the monuments changed to correspond with the amended location; Provided, That no change shall be made that will interfere with the rights of others.

Notice of Mining Location

LODE CLAIM

TO ALL WHOM IT MAY CONCERN:

This Mining Claim, the name of which is the Daisy No 13
Mining Claim, situate on lands belonging to the United States of America, and in which there are
valuable mineral deposits, was entered upon and located for the purpose of exploration and purchase
by Mike Foudy
a Citizen of the United States

(Locator must insert either "a citizen of the United States," or "who has declared his intention to become a citizen of the United States.")

the undersigned, on the 17th day of July, 1916

The length of this claim is 1500 feet,
and I claim 75 feet,
in a northwesterly direction and 1425
feet in a southeasterly direction from
the center of the discovery shaft, at which this notice is posted, lengthwise of the claim, together with
300 feet in width of the surface grounds, on each side
of the center of said claim. The general course of the lode deposit and premises is from the
southeast to the northwest

~~The center~~ of this claim is situated in the Warren Mining District, in
Cochise County in the State of Arizona, about 1 1/2 miles
in a westerly direction from Don Luis and is bounded on the
north by the Daisy No 10, the Favorite No 7 and the Favorite No 8
and on the east by the Favorite No 6

The surface boundaries of the claim are marked upon the ground as follows: Beginning at
monument of rocks

at a point in a northwesterly direction 75 feet from
the discovery shaft (at which this notice is posted), being in the center of the west
end line of said claim; thence northerly 410 feet to a post
northwest corner of said claim; thence
southeasterly 1500 feet to a post, being at the
northeast corner of said claim; thence southerly 410 feet
to a monument at the center of the east end of said claim;
thence southerly 410 feet to a post being at the
southeast corner of said claim; thence northwesterly 1500 feet
to a post at the southwest corner of said claim;
thence northerly 410 feet to the place of beginning.

Dated and posted on the grounds this 17th day of July, 1916

Witness:-
R.S. Watts

Mike Foudy

STATE OF ARIZONA,

County of COCHISE

ss.

I, _____, County Recorder in and for the County and State aforesaid, do hereby certify that the within instrument was filed for record at 9 o'clock a M., on this 9 day of OCT 9 1916, and duly recorded in Book No. 55 of Record of Mines Records of COCHISE County, Arizona, at pages 444.

WITNESS my hand and official seal the day and year first above written.

By A. L. Hutchinson

County Recorder.

**Notice of Location
LODE CLAIM**

Daisy No. 13

Dated July 17th, 1916

Filed and Recorded at request of

Smulth & Greenman

OCT 9 - 1916, A. D. 19

at 9 a M.,

Book 55

Pages 444

County Recorder.

By A. L. Hutchinson
Deputy Recorder.

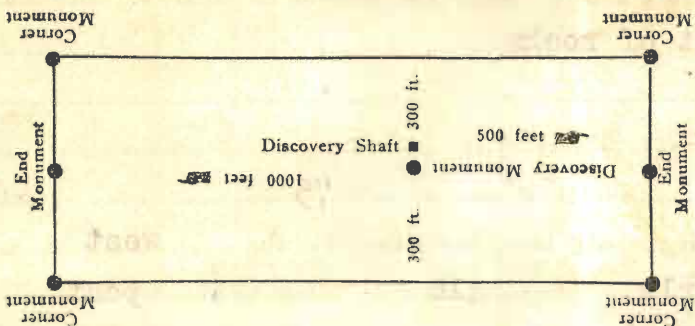
Excerpts from the Mining Laws of the State of Arizona.
Title XLVII of the Revised Statutes of 1901, and Amendments thereto.
Sec. 2. Such location shall be made by erecting at or contiguous to the point of discovery a conspicuous monument of stones not less than three feet in height, or an upright post, securely fixed, projecting at least four feet above the ground, in which monument of stones or on which post there shall be posted a location notice which shall be signed by the name or names of the locator or locators.

Sec. 4. From the time of the location of a mining claim, as above specified, the locator shall be allowed ninety days within which to do or cause to be done the following things:
* * * * *

2. To sink a discovery shaft in the claim to a depth of at least eight feet from the lowest part of the rim of the shaft at the surface, and deeper, if necessary, until there is disclosed in said shaft mineral in place.

Sec. 6. Such surface boundaries shall be marked by six substantial posts projecting at least four feet above the surface of the ground, or by substantial stone monuments at least three feet high, to-wit: One at each corner of said claim and one at the center of each end-line thereof.

Sec. 8. Location notices may be amended at any time and the monuments changed to correspond with the amended location; Provided, That no change shall be made that will in terfere with the rights of others.



This diagram is to give locator a general idea of plan of location under the new law. The Discovery Shaft can be in the center of claim or any distance from either end desired. In the diagram it is placed 500 feet from one end and 1000 feet from the other. Commence description of claim at a center end monument, giving its distance and direction from center of Discovery Shaft; thence bound the claim in either direction. In description be careful to state locality of claim with reference to some natural object, or permanent monument, as will identify the claim.

INDEXED
CORRECTED
FILED
A 5815
OCT 20 1916

SURVEYOR-GENERAL'S CERTIFICATE OF APPROVAL OF FIELD NOTES AND SURVEY OF MINING CLAIM.

Department of the Interior,

OFFICE OF U. S. SURVEYOR-GENERAL,

Phoenix, Arizona.

June 26, 1918.

I, U. S. Surveyor-General for District of Arizona,

do hereby certify that the foregoing and hereto attached Field Notes and Return of the Survey of the Mining Claim of

Michael Fouady

known as the Daisy No. 1, Daisy No. 2, Daisy No. 3, Daisy No. 4, Daisy No. 5, Daisy No. 6, Daisy No. 7, Daisy No. 8, Daisy No. 9, Daisy No. 10, Daisy No. 11, Daisy No. 12, Daisy No. 13 lodes situate in Warren mining district,

Cochise County, Arizona

in Sections 29, 30, 31 & 32, Township No. 23 S., Range No. 24 E.

designated as Survey No. 3479

executed by Ralph L. Motz, United States Mineral

Surveyor, February 11 - 20, 1918, under my instructions dated

January 26, 1918, have been critically examined and the necessary cor-

rections and explanations made, and the said Field Notes and Return, and the Survey they describe,

are hereby approved. A true copy of the copy of the location certificate filed by the applicant for

survey is included in the field notes.

Frank P. Frost

U. S. Surveyor-General for Arizona.

U. S. SURVEYOR-GENERAL'S FINAL CERTIFICATE ON FIELD NOTES.

Department of the Interior,

OFFICE OF U. S. SURVEYOR-GENERAL,

Phoenix, Arizona

June 26, 1918

I, U. S. Surveyor-General for District of Arizona

do hereby certify that the foregoing transcript of the Field Notes, return and approval of the survey of the mining claim of Michael Foudy, known as the

Daisy No. 1, Daisy No. 2, Daisy No. 3, Daisy No. 4, Daisy No. 5, Daisy No. 6, Daisy No. 7, Daisy No. 8, Daisy No. 9, Daisy No. 10, Daisy No. 11, Daisy No. 12, Daisy No. 13 lodes

situate in Warren

Mining District, Cochise County, Arizona

in Section S. 29, 30, 31 & 32, Township No. 23 S., Range No. 24 E., and

designated as Survey No. 3479, has been correctly copied from the originals on file in

this office; that said Field Notes furnish such an accurate description of said mining claim as will, if incorporated into a patent, serve fully to identify the premises, and that such reference is made therein to natural objects or permanent monuments as will perpetuate and fix the locus thereof.

And I further certify that five hundred dollars' worth of labor has been expended or improvements made upon said mining claim by claimant or his grantors, and that said improvements consist of except the Daisy No. 11 and Daisy No. 13 lodes, by claimant or his grantors, at time of survey, and that the improvements so made consist of 48 shafts and 3 cuts, total value \$7070.

As shaft No. 2 on the Daisy No. 11 lode, and shaft No. 2 on the Daisy No. 13 lodes are each common improvements for the benefit and development of this entire group of claims, an undivided 1/13 interest, value \$200 and \$150, respectively, in each of the said improvements is properly credited to each claim in this survey.

and that no portion of said labor or improvements has been included in the estimate of expenditures upon any other claim.

I further certify that the plat thereof, filed in the U. S. Land Office at Phoenix, Arizona is correct and in conformity with the foregoing Field Notes.

Frank P. Trott

United States Surveyor-General for Arizona

Mineral Survey No. 3479.

SUPPLEMENTAL REPORT OF IMPROVEMENTS

I hereby certify that the value of the labor performed and improvements made upon Survey No 3479, Daisy No 11 and Daisy No 13 lodes by the claimant or his grantors is not less than five hundred dollars and that said improvements in addition to those which were reported at the time of survey consist of:-

DAISY NO 11

No. 2 Shaft has been deepened to 70 ft. Value of additional 18 ft at \$60.00 per foot \$1080.00 A 1/13 interest in the additional 18 ft. in said shaft allotted to this claim - - - - - \$ 83.00

Daisy No 13

a 1/13 interest in the additional 18 ft in shaft no. 2 Daisy No 11 lode allotted to this claim - - - - - \$ 83.00

Ralph L. Motz
U.S. Mineral Surveyor.

I, Ralph L. Motz, U. S. Mineral Surveyor for the District of Arizona, first being duly sworn, depose and say that the above supplemental report is true and correct

^{that} and the improvements mentioned therein were made and completed prior to the date of the expiration of the period of the publication of the notice of application for patent to the lands embraced in Mineral Survey No 3479.

Ralph L. Motz
U.S. Mineral Surveyor.

State of Arizona)
County of Cochise) ss.

Subscribed and sworn to by the said Ralph L. Motz, before me, J. W. Ross, a Notary Public in and for the County of Cochise, State of Arizona, this 21st day of February, 1919.

J. W. Ross
Notary Public.

My commission expires Feb'y 21st, 1920.

(4-691.)

Certificate of U. S. Surveyor General

AS TO

EXPENDITURES REPORTED AFTER RETURN OF SURVEY OF MINING CLAIM.

I, U. S. Surveyor General for District of Arizona,
do hereby certify that Five Hundred Dollars' worth of labor has been expended or
improvements made by claimant or his ^{or foreach of the} grantors, upon the mining claim of
Michael Foudy

known as the Daisy No. 11 and Daisy No. 13 lodes,
situate in Warren mining district,
Cochise County, Arizona

in Sections 30 & 31, Township No. 23 S, Range No. 24 E;

that said improvements consist of in addition to those reported at time
of survey, an additional 18 ft. in shaft No. 2 on the Daisy No.
11 lode. AS said shaft is a common improvement for the benefit
and development of the entire group of claims, designated as
Mineral Survey No. 3479, an undivided 1/13 interest in said
additional 18 ft., value \$83.00, is properly credited to each the
above named Daisy No. 11 and Daisy No. 13 lodes, as well as to each
of the other 11 claims in the survey.

and that no portion of said labor or improvements has been
included in the estimate of expenditures upon any other claim. A copy of the report of
Ralph L. Motz, U. S. Deputy-Mineral Surveyor, dated
February 21, 1919, is hereto attached.



U. S. Surveyor General for Arizona

Office of U. S. Surveyor General,
Phoenix, Arizona,

March 5, 1919.

Amendment to Field Notes

Mineral Survey No. 3479, showing conflict with serial 026401, being homestead entry Lots 6 and 7, and the $S\frac{1}{2}$ $SW\frac{1}{2}$ and $NW\frac{1}{2}$ $SW\frac{1}{2}$ Sec. 29, T. 23 S., R. 24 E., and between said survey No. 3479 and the $N\frac{1}{2}$ $NE\frac{1}{2}$ Sec. 31, T. 23 S., R. 24 E.

Beginning at the corner of Secs. 29, 30, 31 and 32, T. 23 S., R. 24 E., thence along the line between Secs. 29 and 30, N. $0^{\circ} 03' W.$ 403.4 ft. to an intersection with line 2-3 Daisy No. 9 lode, Survey No. 3479, thence along line 2-3 said Daisy No. 9 lode, S. $55^{\circ} 25' E.$ 710.7 ft. to an intersection with the line between Secs. 29 and 32, thence along said section line, West 584.7 ft. to the place of beginning, containing 2.707 acres, and

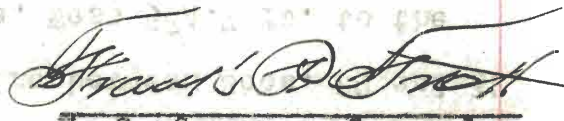
Beginning at the corner of Secs. 29, 30, 31 and 32, T. 23 S., R. 24 E., thence along the line between Secs. 31 and 32, S. $0^{\circ} 08' E.$ 320.6 ft. to an intersection with line 4-1 Daisy No. 9 lode, Survey No. 3479, thence along said line 4-1 Daisy No. 9 lode, N. $55^{\circ} 25' W.$ 253.2 ft. to Cor. No. 1 said Daisy No. 9 lode, being on line 1-2 Daisy No. 8 lode, said survey, thence along line 1-2 said Daisy No. 8 lode, S. $0^{\circ} 22' W.$ 780 ft. to Cor. No. 2, thence along line 2-3 said Daisy No. 8 lode, N. $55^{\circ} 25' W.$ 496 ft. to a point on line, being Cor. No. 1 Daisy No. 13 lode, said survey, thence along line 1-2 said Daisy No. 13 lode, S. $0^{\circ} 22' W.$ 647.19 ft. to an intersection with the south boundary of the $N\frac{1}{2}$ $NE\frac{1}{2}$ Sec. 31, as theoretically determined, thence along said south boundary of the $N\frac{1}{2}$ $NE\frac{1}{2}$ Sec. 31, N. $89^{\circ} 56' W.$ 178.66 ft. to an intersection with line 2-3 said Daisy No. 13 lode, thence along line 2-3 said Daisy No. 13 lode, 1251.63 ft. to Cor. No. 3, being on line 3-4 Daisy No. 6 lode, thence along line 3-4 said Daisy No. 6 lode, S. $0^{\circ} 22' W.$ 685.6 ft. to Cor. No. 4 said Daisy No. 6 lode, thence along

line 4-1 Daisy No. 6 lode, N. 45° 35' W. 638 ft. to Cor. No. 1, being also Cor. No. 4 Daisy No. 12 lode, said survey, thence along line 4-1 said Daisy No. 12 lode, N. 45° 35' W. 626.6 ft. to Cor. No. 1 said Daisy No. 12 lode, thence along line 1-2 said Daisy No. 12 lode, N. 0° 17' W. 277.5 ft. to an intersection with the line between Secs. 30 and 31, thence along the line between Secs. 30 and 31, S. 89° 50' E. 2631.1 ft. to the place of beginning, containing 71.378 acres.

I, Frank P. Trott, U. S. Surveyor General for the District of Arizona, do hereby certify that the above and foregoing correctly describes the conflict between Mineral Survey No. 3479 and the S $\frac{1}{2}$ SW $\frac{1}{2}$ and NW $\frac{1}{2}$ EW $\frac{1}{2}$ Sec. 29, T. 23 S., R. 24 E., and between said Mineral Survey and the N $\frac{1}{2}$ NE $\frac{1}{2}$ Sec. 31, T. 23 S., R. 24 E., as determined in this office, and that the plat of said Survey No.

3479 has been amended to show such conflicts, pursuant to instructions in G.L.O. letter "N" of June 12, 1920, (Phoenix 040658) Phoenix, Arizona,

June 21, 1920.



U. S. Surveyor General
for Arizona.