

*Pratim at board
separately*

1 1/2

AUG 15 1918

(4-688.) Copied 4-17-1919 ARC

Mineral Survey No. 3488

Lot No. _____

Arizona Land District.

FIELD NOTES

OF THE SURVEY OF THE MINING CLAIM OF

New Cornelia Copper Company

KNOWN AS THE

(see below)

Ajo Mining District,

Pima County, Arizona.

Sections 23, 24, 25, 26, Township 12 S., Range 6. W., G. & S. R. B. & M. and 27. Unapproved.

Surveyed under instructions dated March 7th., 1918.

by Paul E. Fernald
U. S. Deputy Mineral Surveyor.

Claim located (see location notices attached) 1

Survey commenced March 10th., 1918

Survey completed June 8th., 1918.

Locations embraced in this survey:- Hope No.1, Cora No.1, Cora No.2, Cora Fraction, Live Oak No.1, Live Oak No.2, Live Oak No.3, Live Oak No.4, Live Oak Fraction, Bright Star No.1, Bright Star No.2, Bright Star No.3, Bright Star No.4, Bright Star No.5, Mayflower No.1, Mayflower No.2, Mayflower No.3, Mayflower No.4, Mayflower No.6, Mayflower Fraction, Copperhead No.1, Copperhead No.2, Melrose No.1, Melrose No.2, Gaskill No.3, Gaskill No.4, Dodge No.1, Dodge No.2, Dodge No.3, Dodge No.4, Dodge No.5, Big Jim, Big Jim No.2, Intimate, Quartzite, Red Cedar No.1, Red Cedar No.2, Red Cedar No.3, Wolverine No.1, Wolverine No.2, Wolverine No.3, Wolverine No.4, Wolverine No.5, Wolverine No.6, Wolverine No.7, Wolverine No.8, Wolverine No.10, Wolverine No.11, Wolverine No.12, Wolverine No.13, Wolverine No.14 lodes.

P.O. Address of Claimant's Attorney - Cleon T. Knapp, Atty., Bisbee, Ariz.

MINERAL SURVEY NO. 3488

| Claims | M & B Desc. | Improvements | Loc. Notices |
|--------------------|-------------|--------------|--------------|
| | Pg. 6 | Pg. 57 | Red Pg. 32 |
| Big Jim | 5 | 57 | 33 |
| Big Jim No. 2 | 5 | 57 | 33 |
| Bright Star No. 1 | 34 | 78 | 10 |
| Bright Star No. 2 | 41 | 84 | 11 |
| Bright Star No. 3 | 24 | 72 | 12 |
| Bright Star No. 4 | 25 | 72 | 13 |
| Bright Star No. 5 | 26 | 73 | 14 |
| Copperhead No. 1 | 33 | 78 | 21 |
| Copperhead No. 2 | 32 | 77 | 22 |
| Cora No. 1 | 45 | 87 | 2 |
| Cora No. 2 | 38 | 81 | 3 |
| Cora Fraction | 46 | 88 | 4 |
| Dodge No. 1 | 10 | 59 | 27 |
| Dodge No. 2 | 11 | 61 | 28 |
| Dodge No. 3 | 12 | 63 | 29 |
| Dodge No. 4 | 3 | 55 | 30 |
| Dodge No. 5 | 1 | 55 | 31 |
| Gaskill No. 3 | 20 | 69 | 25 |
| Gaskill No. 4 | 9 | 59 | 26 |
| Hope No. 1 | 45 | 86 | 1 |
| Intimate | 4 | 56 | 34 |
| Live Oak No. 1 | 38 | 82 | 5 |
| Live Oak No. 2 | 37 | 81 | 6 |
| Live Oak No. 3 | 36 | 80 | 7 |
| Live Oak No. 4 | 30 | 75 | 8 |
| Live Oak Fraction | 48 | 89 | 9 |
| Mayflower No. 1 | 22 | 70 | 15 |
| Mayflower No. 2 | 23 | 71 | 16 |
| Mayflower No. 3 | 28 | 74 | 17 |
| Mayflower No. 4 | 21 | 70 | 18 |
| Mayflower No. 6 | 23 | 71 | 19 |
| Mayflower Fraction | 27 | 73 | 20 |
| Melrose No. 1 | 31 | 76 | 23 |
| Melrose No. 2 | 31 | 76 | 24 |
| Quartzite | 8 | 58 | 35 |
| Red Cedar No. 1 | 19 | 68 | 36 |
| Red Cedar No. 2 | 18 | 68 | 37 |
| Red Cedar No. 3 | 17 | 67 | 38 |
| Wolverine No. 1 | 15 | 66 | 39 |
| " 2 | 16 | 66 | 40 |
| " 3 | 17 | 67 | 41 |
| " 4 | 29 | 74 | 42 |
| " 5 | 35 | 79 | 43 |
| " 6 | 14 | 64 | 44 |
| " 7 | 44 | 86 | 45 |
| " 8 | 43 | 85 | 46 |
| " 10 | 12 | 63 | 47 |
| " 11 | 42 | 85 | 48 |
| " 12 | 42 | 84 | 49 |
| " 13 | 40 | 83 | 50 |
| " 14 | 39 | 83 | 51 |

U.S. MINERAL SURVEY NO. 3488.

Feet. DODGE NO. 5 Lode.

Beginning at Cor. No. 1, identical with Cor. No. 2 Urica No. 4 Lode, Survey No. 3260.

As found, a 4x4 post 3 feet above ground, set in monument of stones. Cement mortar poured over stone monument to make permanent, and copper sheet stamped U.S. Mineral Survey No. 3488, 1 - Dodge 5, fastened to N.E. face of post by screws.

Whence U.S. Mineral Monument No. 1, Ajo Mining District, Pima County, Ariz., bears S 3° 18' 24" E, 3622.55 feet.

Cor. No. 1, Mayflower Lode, Survey No. 2679, bears S 26° 33' 40" W, 1186.86 feet.

Cor. No. 1, Urica No. 4 Lode, Survey No. 3260, ident.

with Cor. No. 2, Lone Star Lode, Survey No. 2679, bears

S 26° 30' 1/2" W, 156.00 feet.

Cor. No. 3, Urica No. 4 Lode, Survey No. 3260, bears N 79° 16' 40" 17 1/2" E, 528.30 feet.

Cor. No. 4, Urica No. 4 Lode, Survey No. 3260, bears

S. 84° 46' 15" E, 451.22 feet.

Cor. No. 3, Lone Star Lode, Survey No. 2679, bears S. 85° 54' 1/2" E, 485.99 feet.

Thence N. 26° 38' E

304.71 Cor. No. 4 Mayflower Lode, Survey No. 2679, identical with

Cor. No. 1, Little Jonnie Lode, Survey No. 3258. Whence

Cor. No. 2, said Little Jonnie Lode, bears N 13° 22' 1/2" E,

443.90 feet, & Cor. No. 4 said Little Jonnie Lode, brs. N. 89° 55' E. 1526.96 ft

322.30 West end center - 4x4 post in monument of stones.

600.00 Cor. No. 2.

A 4 inch steel pipe 4 feet long, set 1 1/2 feet in blasted hole in bedrock, with concrete mortar and surrounded by monument of stones. Copper cap on pipe stamped

U.S. Mineral Survey No. 3488, 2 - Dodge 5.

481.00 Thence S 84° 48' 1/2" E

Crosses center R.R. Grade, 50 feet wide, running N.E.

1432.22 Cor. No. 1, Big Jim^{No. 2} Lode, this survey.

Intersects line 3-4, Little Jonnie Lode, Survey No. 3258,

at point N. 13° 21' E, 299.21 feet from Cor. No. 4.

26
34

| | |
|---------|---|
| 1500.00 | Cor.No.3. |
| | A 4 inch steel pipe 4 feet long, set $1\frac{1}{2}$ feet in the ground, in concrete mortar, and surrounded by monument of stones. Copper cap on pipe stamped U.S.Mineral Survey No.3488, 3-Dodge 5. |
| | Whence Cor.No.3, Little Jonnie Lode, Survey No.3258, bears N $10^{\circ} 28' W$, 166.14 feet. |
| | Cor.No.4, Little Jonnie Lode, Survey No.3258, bears S $37^{\circ} 51' W$, 161.79 feet. |
| | Thence S $26^{\circ} 38' W$ |
| 277.70 | East end center. - 4x4 post in monument of stones. |
| 285.75 | West end center monument Dodge No.4 Lode, this survey. |
| 600.00 | Cor.No.4. |
| | A 4 inch steel pipe 4 feet long, set $1\frac{1}{2}$ feet in the ground in concrete mortar, and surrounded by monument of stones. Copper Cap on pipe stamped U.S.Mineral Survey No.3488, 4 Dodge 5. |
| | Thence N $84^{\circ} 48\frac{1}{2}' W$ |
| 78.53 | North end center Dodge No.2 Lode, this survey. |
| 372.53 | Cor.No.4, Dodge No.2 Lode, identical with Cor.No.3, Dodge No.1 Lode, both this survey. |
| 645.53 | North end center Dodge No.1 Lode, this survey. |
| 918.53 | Cor.No.4, Dodge No.1 Lode, identical with Cor.No.4, Gaskill No.4 Lode, both this survey. |
| 996.53 | North end center Gaskill No.4 Lode, this survey. |
| 1014.33 | Intersects line 3-4, Lone Star Lode, Survey No. 2679, at point S $6^{\circ} 37' W$, 9.33 feet from Cor.No.3. |
| 1045.83 | Intersects line 2-3, Lone Star Lode, Survey No.2679, at point S $79^{\circ} 17' W$, 34.04 feet from Cor.No.3. |
| 1048.66 | Intersects line 3-4, Urica No.4 Lode, Survey No.3260, at point S $26^{\circ} 36' W$, 155.46 feet from Cor.No.3. |
| 1048.73 | Cor.No.3, Gaskill No.4 Lode, this survey. |
| 1209.00 | Crosses center R.R.Grade, 55 feet wide, running S.W. |
| 1499.67 | Intersects line 4-I, Mayflower Lode, Survey No.2679, at point S $26^{\circ} 34\frac{1}{2}' W$, 304.59 feet from Cor.No.4, same point being S $26^{\circ} 34\frac{1}{2}' W$, 0.11 ft. from intersection of said line 4-I, Mayflower Lode, with line 2-3, Urica No.4 Lode, Survey No.3260, at point N $79^{\circ} 17\frac{1}{2}' E$, 0.39 feet from Cor. |

U.S. MINERAL SURVEY NO. 3488.

No.2, said Urica No.4 Lode.

1500.00 Cor.No.I, the point of beginning.

Whence Cor.No.4, Lone Star Lode, Survey No.2679, bears
S 11° 36' 51" E, 1551.95 feet.

DODGE NO.4 Lode.

Beginning at Cor.No.I. identical with Cor.No.4, Dodge No.
5 Lode, this survey, heretofore described. Copper cap
on pipe stamped 1 Dodge 4 - additionally for this lode.

Whence U.S.Mineral Monument No.I, Ajo Mining District,
Pima County, Arizona, bears S 20° 15' 40" W, 3710.38 feet.

Thence N 26° 38' E

314.25 West end center - 4x4 post in monument of stones.

322.30 East end center Dodge No.5 Lode, this survey.

600.00 Cor.No.2, identical with Cor.No.3, Dodge No.5 Lode, this
survey, heretofore described. Copper Cap on pipe
stamped 2 - Dodge 4, additionally for this lode.

Thence S 84° 48½' E

1194.79 Intersects the west end line of C.& A.No.I Lode, unsur-
veyed, at point N 5° 16' W, 72.62 feet from the S.W.Cor.

1350.83 Cor.No.4, Big Jim No.2 Lode, this survey.

1490.36 Intersects the south side line of C.& A.No.I Lode, unsur-
veyed, at point N 81° 0' E, 291.28 feet from the S.W.Cor.

1500.00 Cor.No.3.

A 4 inch steel pipe, 4 feet long, set 1½ feet in the
ground in concrete mortar and surrounded by a monument
of stones. Copper Cap on pipe stamped U.S.Mineral
Survey No.3488, 3 - DODGE 4.

Whence the N.W.Cor.of C.& A.No.1 Lode, unsurveyed, bears
N 32° 32' 40" W, 654.90 feet.

the S.W.Cor.of C.& A.No.1 Lode, unsurveyed, bears
S 81° 27' W, 300.63 feet.

the S.E.Cor.of C.& A.No.1 Lode, unsurveyed, bears
N 80° 53' E, 1135.42 feet.

Thence S 26° 38' W

285.75 East end center - 4x4 post in monument of stones.

300.00 West end center monument Intimate Lode, this survey.

- 600.00 Cor.No.4.
A 4 inch steel pipe, 4 feet long, set in ground $1\frac{1}{2}$ feet deep in concrete mortar and surrounded by a monument of stones. Copper Cap on pipe stamped U.S.Mineral Survey No.3488, 4 DODGE 4.
Thence N $84^{\circ} 48\frac{1}{2}'$ W
- 96.53 Cor.No.4, Wolverine No.6 Lode, identical with Cor.No.3, Dodge No.3 Lode, both this survey.
- 394.53 North end center monument Dodge No.3 Lode, this survey.
- 692.53 Cor.No.4, Dodge No.3 Lode, identical with Cor.No.3, Wolverine No.10 Lode, both this survey.
- 988.53 North end center Wolverine No.10 Lode, this survey.
- 1284.53 Cor.No.4, Wolverine No.10 Lode, identical with Cor.No.3 Dodge No.2 Lode, both this survey.
- 1500.00 Cor.No.1, the point of beginning.
INTIMATE Lode.
Beginning at Cor.No.1, identical with Cor.No.4, Dodge No.4 Lode, this survey, heretofore described. Copper cap on pipe stamped 1 INTIMATE. additionally for this lode.
Whence U.S.Mineral Monument No.1, Ajo Mining District, Pima County, Arizona, bears S $39^{\circ} 43' W$, 4348.70 feet.
Thence N $26^{\circ} 38' E$
- 300.00 West end center -4x4 post in monument of stones.
- 314.25 East end center monument Dodge No.4 Lode, this survey.
- 600.00 Cor.No.2. identical with Cor.No.3, Dodge No.4 Lode, this survey, heretofore described. Copper Cap on pipe stamped U.S.Mineral Survey No.3488, 2 INTIMATE, for this lode.
Thence S $84^{\circ} 48\frac{1}{2}' E$
- 1476.00 Cor.No.3.
A 4 inch steel pipe 4 feet long, set $1\frac{1}{2}$ feet in the ground, in concrete mortar, and surrounded by a monument of stones. Copper Cap on pipe stamped U.S.Mineral Survey No.3488, 3 INTIMATE.
Thence S $26^{\circ} 38' W$.
- 300.00 East end center - 4x4 post in monument of stones.

- 600.00 Cor.No.4.
A 4 inch steel pipe, 4 feet long, set $1\frac{1}{2}$ feet in the ground, in concrete mortar, and surrounded by a monument of stones. Copper Cap on pipe stamped U.S. Mineral Survey No.3488, 4 INTIMATE.
Thence N $84^{\circ}48\frac{1}{2}'W$
- 72.53 North end center Wolverine No.2 Lode, this survey.
- 372.53 Cor.No.4, Wolverine No.2 Lode, identical with Cor.No.3 Wolverine No.1 Lode, both this survey.
- 672.53 North end center Wolverine No.1 Lode, this survey.
- 972.53 Cor.No.4, Wolverine No.1 Lode, identical with Cor.No.3, Wolverine No.6 Lode, both this survey.
- 1272.53 North end center Wolverine No.6 Lode, this survey.
- 1476.00 Cor.No.1, the point of beginning.
BIG JIM NO.2 Lode.
Beginning at Cor.No.1, at point 1432.22, line 2-3, Dodge No.5 Lode, this survey, and at point 161.62, line 3-4, Little Jonnie Lode, Survey No.3258.
A 4 inch steel pipe, 4 feet long, set $1\frac{1}{2}$ feet in the ground, in concrete mortar, and surrounded by a monument of stones. Copper Cap on pipe stamped U.S. Mineral Survey No.3488, 1 BIG JIM NO.2.
Whence U.S. Mineral Monument No.1, Ajo Mining District, Pima County, Arizona, bears S $20^{\circ}16'30''W$, 4289.00 feet.
Thence N $13^{\circ}21'E$
- 65.00 West end center - 4x4 post in monument of stones.
- 161.62 Cor.No.3, Little Jonnie Lode, Survey No.3258, identical with Cor.No.4, Silver Wing Lode, Survey No.3259.
- 213.55 Cor.No.2, at point 520.00, line 3-4, Silver Wing Lode, Survey No.3259.
A 4 inch steel pipe, 4 feet long, set $1\frac{1}{2}$ feet in the ground, in concrete mortar, and surrounded by a monument of stones. Copper Cap on pipe stamped U.S. Mineral Survey No.3488, 2 BIG JIM 2.
Thence S $84^{\circ}38'E$

- 340.00 Crosses center fenced R.R. Yard, 100 feet wide, running N.
 II93.95 Intersects the west end line of C. & A. No. 1 Lode, unsurveyed,
 at point N 5° 16' W, 283.87 feet from the S.W. Cor.
 I418.00 Cor. No. 3.
 A 4 inch steel pipe, 4 feet long, set 1½ feet in the ground, in concrete mortar, and surrounded by a monument of stones. Copper Cap on pipe stamped U.S. Mineral Survey No. 3488, 3 BIG JIM 2.
 Whence the N.W. Cor. of C. & A. No. 1 Lode, unsurveyed, bears N 36° 57' W, 419.25 feet.
 Thence S 13° 21' W
 I48.55 East end center - 4x4 post in monument of stones.
 209.17 Cor. No. 4. on line 2-3, Dodge No. 4 Lode, this survey.
 A 4 inch steel pipe, 4 feet long, set 1½ feet in the ground in concrete mortar, and surrounded by monument of stones. Copper Cap on pipe stamped 4 BIG JIM 2, U.S. Mineral Survey No. 3488.
 Whence the S.W. Cor. of C. & A. No. 1 Lode, unsurveyed, bears S 68° 38' W, 159.72 feet.
 Thence N 84° 48½' W
 I56.04 Intersects the west end line of C. & A. No. 1 Lode, Unsurveyed, at point N 5° 16' W, 72.62 feet from the S.W. Corner.
 I350.84 Cor. No. 2, Dodge No. 4 Lode, this survey, identical with Cor. No. 3, Dodge No. 5 Lode, this survey.
 I418.62 Cor. No. 1, the point of beginning.
BIG JIM Lode.
 Beginning at Cor. No. 1, identical with Cor. No. 2, Big Jim No. 2 Lode, this survey, heretofore described. Copper cap on pipe stamped 1 BIG JIM additionally for this lode.
 On line 3-4 Silver Wing Lode, Survey No. 3259, N 13° 20½' E 51.93 feet from Cor. No. 4.
 Whence U.S. Mineral Monument, No. 1, Ajo Mining District, Pima County, Arizona, bears S 19° 57' W, 4501.14 feet.
 Thence N 13° 20½' E
 260.00 West end center - 4x4 post in monument of stones.

- 520.00 Cor.No.2. identical with Cor.No.3, Silver Wing Lode, Survey No.3259. As found, a 4x4 post, solid in monument of stones. Copper plate stamped U.S. Mineral Survey No.3488, 2 - BIG JIM, screwed to S.E. face of post. Whence Cor.No.1, Luna No.1 Lode, Survey No.3161, bears N 84° 38' W, 290.18 feet.
Thence S 84° 38' E
- 214.00 Crosses center fenced R.R. Yard, 100 feet wide, running northerly.
- 306.90 Cor.No.4, Luna No.1 Lode, Survey No.3161.
- 918.02 Intersects line I-2, Quartzite Lode, this survey, at point N 24° 39' W, 243.69 feet from Cor.No.1.
- 1418.00 Cor.No.3. A 4 inch steel pipe, 4 feet long, set $1\frac{1}{2}$ feet in the ground in concrete mortar, and surrounded by monument of stones. Copper cap on pipe stamped U.S. Mineral Survey No.3488, 3 - BIG JIM.
Whence the N.E. Cor. of C. & A. No.1 Lode, unsurveyed, ident. with Cor.No.4, Quartzite Lode, this survey, bears N 87° 6' E 1048.34 feet.
The N.W. Cor. of C. & A. No.1 Lode, unsurveyed, bears S 65° 19' 38" W, 2409.43 feet.
Cor.No.1, Quartzite Lode, this survey, bears S 66° 12' W, 432.97 feet.
Thence S 13° 20 $\frac{1}{2}$ ' W
- 1119.80 Intersects line 4-I, Quartzite Lode, this survey, at point N 81° 2' E, 373.06 feet from Cor.No.1. Identically, intersects the North side line of C. & A. No.1 Lode, Unserved, at point N 81° 2' E, 348.66 feet from the N.W. Corner.
- 260.00 East end center - 4x4 post in monument of stones.
- 520.00 Cor.No.4. identical with Cor.No.3, Big Jim No.2 Lode, this survey, heretofore described. Copper cap on pipe stamped 4-BIG-JIM, additionally for this lode.
Whence the S.W. Corner of C. & A. No.1 Lode, Unserved,

019
8

bears S 36° 58½' W, 327.60 feet.
 Thence N 84° 38' W.

224.05 Intersects the west end line of C. & A. No. I Lode, unsurveyed, at point S 5° 16' E, 315.43 feet from the N.W. Cor.

1078.00 Crosses center fenced R.R. Yard, 100 feet wide, running northerly.

1418.00 Cor. No. I, the point of beginning.

QUARTZITE Lode.

Beginning at Cor. No. 1.

A 4 inch steel pipe, 4 feet long, set 1½ feet in the ground, in concrete mortar, and surrounded by a monument of stones. Copper cap on pipe stamped U.S. Mineral Survey No. 3488, 1 - QUARTZITE.

Whence U.S. Mineral Monument No. 1, Ajo Mining District, Pima County, Arizona, bears S 31° 5' 30" W, 5172.77 feet.

Cor. No. 3, Big Jim Lode, this survey, bears N 66° 12' E, 432.97 feet.

Thence N 24° 39' W.

243.69 Intersects line 2-3, Big Jim Lode, this survey, at point N 84° 38' W, 499.98 feet from Cor. No. 3.

310.00 West end center - 4x4 post in monument of stones.

600.00 Cor. No. 2.

A 4 inch iron pipe, 4 feet long, set 1½ feet in the ground in concrete mortar and surrounded by a monument of stones. Copper Cap on pipe stamped U.S. Mineral Survey No. 3488, 2 - QUARTZITE.

Thence N 81° 12' E.

1461.00 Cor. No. 3.

A 4 inch steel pipe, 4 feet long, set 1½ feet in the ground in concrete mortar and surrounded by a monument of stones. Copper Cap on pipe stamped U.S. Mineral Survey No. 3488, 3 - QUARTZITE.

Thence S 24° 39' E.

290.00 East end center - 4x4 post in monument of stones.

600.00 Cor. No. 4, identical with the N.E. Cor. of C. & A. No. I Lode, unsurveyed.

U.S. MINERAL SURVEY NO. 3488.

A 4 inch steel pipe, 4 feet long, set $1\frac{1}{2}$ feet in the ground in concrete mortar, and surrounded by a monument of stones. Copper cap on pipe stamped U.S. Mineral Survey No. 3488, 4 - QUARTZITE.

Thence $S 81^{\circ} 2' W$

I087.94 Intersects line 3-4, Big Jim Lode, this survey, at point $S 13^{\circ} 20\frac{1}{2}' W$, 119.80 feet from Cor. No. 3.

I436.60 N.W. Cor. C. & A. No. I Lode, unsurveyed.

I461.00 Cor. No. I, - the point of beginning.

GASKILL NO. 4 Lode.

Beginning at Cor. No. I. falling on line 2-3, Pinto No. I Lode, Survey No. 448, at point $N 84^{\circ} 48\frac{1}{2}' W$, 469.90 feet from Cor. No. 3.

A 4 inch steel pipe, 4 feet long, set $1\frac{1}{2}$ feet in blasted hole in bed rock, in concrete mortar, surrounded by a monument of stones. Copper Cap on pipe stamped U.S. Mineral Survey No. 3488, 1 - GASKILL 4.

Whence U.S. Mineral Monument No. I, Ajo Mining District, Pima County, Arizona, bears $S 5^{\circ} 21' 15'' W$, 2086.72 feet.

Thence $N 84^{\circ} 48\frac{1}{2}' W$

78.00 South end center - 4x4 post in monument of stones.

I29.09 Intersects line 4-I Lone Star Lode, Survey No. 2679, at point $S 79^{\circ} 18\frac{1}{2}' W$, 38.00 feet from Cor. No. 4.

I30.20 Cor. No. 2, identical with Cor. No. 2 Pinto No. I Lode, Survey No. 448, and Cor. No. 4, Wedge Lode, Survey No. 2679.

Corner as found was 4x4 post in monument of stones. Post badly rotted, - so replaced same with 4 inch steel pipe, 4 feet long, set $1\frac{1}{2}$ feet in ground in concrete mortar and surrounded by monument of stones. Copper cap on pipe stamped "3488, 2 - GASKILL 4", "448, 2 - PINTO I" "2679, 4 - WEDGE", on sides facing the respective lodes. Whence Cor. No. 4, Lone Star Lode, Survey No. 2679, bears $N 79^{\circ} 45' 15'' E$, 39.07 feet.

Cor. No. I, Lone Star Lode, Survey No. 2679, bears $S 79^{\circ} 16' 25'' W$, 526.60 feet. Ident. Cor. No. 3 Wedge Lode, Sur. No. 2679. Thence $N 6^{\circ} 44' E$

- I496.07 Intersects line 2-3, Lone Star Lode, Survey No.2679, at point S 79° 17'W, 36.03 feet from Cor.No.3.
- I496.43 Intersects line 3-4, Urica No.4 Lode, Survey No.3260, at point N 26° ^{34'25"} 36'E, 0.11 feet from Cor.No.4.
- I496.62 Cor.No.3, at point I048.73, line 4-I, Dodge 5 Lode, this sur. A 4 inch steel pipe, 4 feet long, set 1½ feet deep in blasted hole in bed rock, in concrete mortar, and surrounded by monument of stones. Copper Cap on pipe stamped U.S.Mineral Survey No.3488, 3 - GASKILL 4. Whence Cor.No.1, Urica No.4 Lode, Survey No.3260, ident. with Cor.No.2 Lone Star Lode, Survey No.2679, bears S.79° 13'41"W, 528.61 feet.

Cor.No.3, Urica No.4 Lode, Survey No.3260, bears N 26° 36'22"E, 155.47 feet.

Cor.No.4, Urica No.4 Lode, Survey No.3260, bears S 24° 54'W, 40.31 feet.

Cor.No.3 Lone-Star Lode, Survey No.2679, bears N 80° ^{06'30"} 4'E, 35.82 feet.

Thence S 84° 48½'E
- .07 Intersects line 3-4, Urica No.4 Lode, Survey No.3260, at point N 26° ^{34' 25"} 36'E, 0.32 feet from Cor.No.4.
- I.90 Intersects line 2-3, Lone Star Lode, Survey No.2679, at point S 79° 17'W, 34.04 feet from Cor.No.3.
- 34.40 Intersects line 3-4. Lone Star Lode, Survey No.2679, at point N 6° 37'E, 1486.15 feet. from Cor.No.4.
- 52.20 North end center - 4x4 post in monument of stones.
- I30.20 Cor.No.4, at point 918.53, line 4-I, Dodge No.5 Lode, this survey.

A 4 inch steel pipe, 4 feet long, set 1½ feet in the ground, in concrete mortar, and surrounded by monument of stones. Copper cap on pipe stamped U.S.Mineral Survey No.3488, 4 GASKILL 4.

Thence S 6° 44'W
- I496.62 Cor.No.1, the point of beginning.

DODGE NO.1 Lode.

Beginning at Cor.No.1. identical with Cor.No.1, Gaskill

U.S. MINERAL SURVEY NO. 3488.

No. 4 Lode, this survey, heretofore described, and being at point 130.20, line 2-3, Pinto No. 1 Lode, Survey No. 448. Copper Cap on pipe stamped 1 - DODGE 1, additionally for this survey.

Whence U.S. Mineral Monument No. 1, Ajo Mining District, Pima County, Arizona, bears S. 5° 21' 15" W, 2086.72 feet.

Thence S 84° 48½' E

273.00 South end center. - 4x4 post in monument of stones.

469.90 Cor. No. 3, Pinto No. 1 Lode, Survey No. 448, identical with Cor. No. 2, Pinto No. 2 Lode, Survey No. 449.

546.00 Cor. No. 2, on line 2-3 Pinto No. 2 Lode, Survey No. 449, at point N 84° 48½' W, 521.04 feet from Cor. No. 3.

A 4 inch steel pipe, 4 feet long, set 1½ feet in blasted hole in bed rock, in concrete mortar, surrounded by monument of stones. Copper cap on pipe stamped U.S. Mineral Survey No. 3488, 2 DODGE 1.

Thence N 6° 44' E

1496.62 Cor. No. 3, at point 372.53, line 4-1, Dodge No. 5 Lode, this survey.

A 4 inch steel pipe, 4 feet long, set 1½ feet in the ground in concrete mortar, surrounded by a monument of stones.

Copper cap on pipe stamped U.S. Mineral Survey No. 3488, 3 - DODGE 1.

Thence N 84° 48½' W

273.00 North end center - 4x4 post in monument of stones.

546.00 Cor. No. 4, identical with Cor. No. 4, Gaskill No. 4 Lode, this survey, heretofore described, and at point 918.53, line 4-1, Dodge No. 5 Lode, this survey. Copper cap on pipe stamped 4 - DODGE 1, additionally for this lode.

Thence S 6° 44' W

1496.62 Cor. No. 1, the point of beginning. DODGE NO. 2 Lode.

Beginning at Cor. No. 1, identical with Cor. No. 2, Dodge No. 1 Lode, this survey, heretofore described, and falling at point 76.10, line 2-3, Pinto No. 2 Lode, Survey No. 449.

Copper cap on pipe stamped 1 DODGE 2, additionally for

this lode. Whence U.S. Mineral Monument No. 1, Ajo Mining District, Pima County, Arizona, bears S 20° 0' 30" W, 2158.46 feet.

Thence S 84° 48 1/2' E

294.00 South end center - 4x4 post in monument of stones.

521.04 Cor. No. 3, Pinto No. 2 Lode, Survey No. 449, identical with Cor. No. 2, Pinto No. 3 Lode, Survey No. 450.

588.00 Cor. No. 2, on line 2-3, Pinto No. 3 Lode, Survey No. 450, at point N 84° 48 1/2' W, 532.03 feet from Cor. No. 3.

A 4 inch steel pipe, 4 feet long, set 1 1/2 feet in the ground in concrete mortar and surrounded by monument of stones. Copper cap on pipe stamped U.S. Mineral Survey No. 3488, 2-DODGE 2.

Thence N 6° 44' E

I496.62 Cor. No. 3, falling at point I284.53, line 4-1, Dodge No. 4 Lode, this survey.

A 4 inch steel pipe, 4 feet long, set 1 1/2 feet in the ground in concrete, and surrounded by monument of stones. Copper cap on pipe stamped U.S. Mineral Survey No. 3488, 3-DODGE 2.

Thence N 84° 48 1/2' W

215.47 Cor. No. 1, Dodge No. 4 lode, identical with Cor. No. 4, Dodge No. 5 Lode, both this survey.

294.00 North end center - 4x4 post in monument of stones.

588.00 Cor. No. 4, identical with Cor. No. 3, Dodge No. 1 Lode, this survey, heretofore described, and falling at point 372.53, line 4-1, Dodge No. 5 Lode, this survey. Copper cap on pipe stamped 4 - DODGE 2, additionally for this Lode.

Thence S 6° 44' W

I496.62 Cor. No. 1, the point of beginning. WOLVERINE NO. 10 Lode.

Beginning at Cor. No. 1, identical with Cor. No. 2, Dodge No. 2 Lode, this survey, heretofore described, and falling at point 66.96, line 2-3, Pinto No. 3 Lode, Survey No. 450. Copper Cap on pipe stamped 1 - WOLV. 10, additionally for this lode.

U.S. MINERAL SURVEY NO. 3488.

Whence U.S. Mineral Monument No. 1, Ajo Mining District, Pima County, Arizona, bears S 33° 50' 20" W, 2377.78 feet.

Thence S 84° 48 1/2' E

296.00 South end center - 4x4 post in monument of stones.

532.03 Cor. No. 3 Pinto No. 3 Lode, Survey No. 450, identical with Cor. No. 2, Wolverine No. 5 Lode, this survey.

592.00 Cor. No. 2.

A 4 inch steel pipe, 4 feet long, set 1 1/2 feet in the ground in concrete, and surrounded by a monument of stones. Copper cap on pipe stamped U.S. Mineral Survey No. 3488, 2 - WOLV. 10.

Thence N 6° 44' E

1496.62 Cor. No. 3, falling at point 692.53, line 4-1, Dodge No. 4 Lode, this survey.

A 4 inch steel pipe, 4 feet long, set 1 1/2 feet in the ground in concrete, and surrounded by a monument of stones.

Copper cap on pipe stamped U.S. Mineral Survey No. 3488, 3 - WOLV. 10.

Thence N 84° 48 1/2' W

296.00 North end center - 4x4 post in monument of stones.

592.00 Cor. No. 4, identical with Cor. No. 3, Dodge No. 2 Lode, this survey, heretofore described. Copper cap on pipe stamped 4 - WOLV. 10, additionally for this lode.

Thence S 6° 44' W

1496.62 Cor. No. 1, the point of beginning.

DODGE NO. 3 Lode.

Beginning at Cor. No. 1. Identical with Cor. No. 2, Wolverine No. 10 Lode, this survey, heretofore described. Copper cap on pipe stamped 1 - DODGE 3, additionally for this survey.

Whence U.S. Mineral Monument No. 1, Ajo Mining District, Pima County, Arizona, bears S 44° 53' W, 2711.78 feet.

Thence S 84° 48 1/2' E

298.00 South end center - 4x4 post in monument of stones.

596.00 Cor. No. 2.

A 4 inch steel pipe, 4 feet long, set 1 1/2 feet in the ground

in concrete and surrounded by a monument of stones.

Copper cap on pipe stamped U.S. Mineral Survey No. 3488,
2 - DODGE 3.

Thence N 6° 44' E

I496.62 Cor. No. 3, falling at point 96.53, line 4-1, Dodge No. 4
Lode, this survey.

A 4 inch steel pipe, 4 feet long, set 1½ feet in the
ground in concrete, and surrounded by a monument of
stones. Copper cap on pipe stamped U.S. Mineral Survey
No. 3488, 3 - DODGE 3.

Thence N 84° 48½' W

298.00 North end center - 4x4 post in monument of stones.

596.00 Cor. No. 4.
Identical with Cor. No. 3, Wolverine No. 10 Lode, this
survey, heretofore described. Copper cap on pipe
stamped 4 DODGE 3, additionally for this lode.

Thence S 6° 44' W

I496.62 Cor. No. 1, the point of beginning.
WOLVERINE NO. 6 Lode.
Beginning at Cor. No. 1.
Identical with Cor. No. 2, Dodge No. 3 Lode, this survey,
heretofore described. Copper cap on pipe stamped
1 - WOLV. 6, additionally for this lode.
Whence U.S. Mineral Monument No. 1, Ajo Mining District,
Pima County, Arizona, bears S 53° 19' W, 3126.37 feet.

Thence S 84° 48½' E

300.00 South end center - 4x4 post in monument of stones.

600.00 Cor. No. 2.
A 4 inch steel pipe, 4 feet long, set 1½ feet in ground
in concrete, and surrounded by a monument of stones.
Copper cap on pipe stamped U.S. Mineral Survey No. 3488,
2 - WOLV. 6.

Thence N 6° 44' E

I496.62 Cor. No. 3, falling at point 972.53, line 4-1, Intimate
Lode, this survey.

A 4 inch steel pipe, 4 feet long, set 1½ feet in the

U.S. MINERAL SURVEY NO. 3488

ground in concrete, and surrounded by a monument of stones.
 Copper Cap on pipe stamped U.S. Mineral Survey No. 3488,
 3 - WOLV. 6.

Thence N 84° 48½' W

300.00 North end center - monument of stones with 4x4 post.
 503.47 Cor.No.1, Intimate Lode, identical with Cor.No.4, Dodge
 No.4 Lode, both this survey.
 600.00 Cor.No.4.
 Identical with Cor.No.3, Dodge No.3 Lode, this survey,
 heretofore described. Copper cap on pipe stamped 4 -
 WOLV. 6, additionally for this lode.

Thence S 6° 44' W

1496.62 Cor.No.1, the point of beginning.
WOLVERINE NO.1 Lode.
 Beginning at Cor.No.1.
 Identical with Cor.No.2, Wolverine No.6 Lode, this survey,
 heretofore described. Copper cap on pipe stamped 1 -
 WOLV. 1, additionally for this lode.
 Whence U.S. Mineral Monument No.1, Ajo Mining District,
 Pima County, Arizona, bears S 59° 43' W, 3595.35 feet.

Thence S 84° 48½' E

244.03 Cor.No.3, Wolverine No.5 Lode, identical with Cor.No.2,
 Wolverine No.4 Lode, both this survey.
 300.00 South end center - 4x4 post in monument of stones.
 600.00 Cor.No.2.
 A 4 inch steel pipe, 4 feet long, set 1½ feet in the ground
 in concrete and surrounded by a monument of stones.
 Copper cap on pipe stamped U.S. Mineral Survey No. 3488, 2 -
 WOLV. 1.

Thence N 6° 44' E

1496.62 Cor.No.3, falling at point 372.53, line 4-I, Intimate
 Lode, this survey.
 A 4 inch steel pipe, 4 feet long, set 1½ feet in the
 ground in concrete, and surrounded by a monument of stones.
 Copper cap on pipe stamped U.S. Mineral Survey No. 3488, 3 -
 WOLV. 1.

Thence N 84° 48½'W

300.00 North end center, - 4x4 post in monument of stones.

600.00 Cor.No.4.

Identical with Cor.No.3, Wolverine No.6 Lode, this survey, heretofore described. Copper cap on pipe stamped 4 - WOLV.1, additionally for this survey.

Thence S 6° 44'W

I496.62 Cor.No.1, the point of beginning.

WOLVERINE NO.2 Lode.

Beginning at Cor.No.1.

Identical with Cor.No.2, Wolverine No.1 Lode, this survey heretofore described. Copper cap on pipe stamped 1 -WOLV.2, additionally for this lode.

Whence U.S.Mineral Monument No.1, Ajo Mining District, Pima County, Arizona, bears S 64° 35'15"W; 4098.87 feet.

Thence S 84° 48½'E

300.00 South end center - 4x4 post in monument of stones.

592.00 Cor.No.2.

A 4 inch steel pipe, 4 feet long, set 1½ feet in the ground in concrete, and surrounded by a monument of stones. Copper cap on pipe stamped U.S.Mineral Survey No.3488, 2 - WOLV. 2.

Thence N 6° 44'E

I496.62 Cor.No.3.

A 4 inch steel pipe, 4 feet long, set 1½ feet in the ground in concrete, and surrounded by a monument of stones. Copper cap on pipe stamped U.S.Mineral Survey No.3488, 3 - WOLV. 2.

Thence N 84° 48½'W

219.47 Cor.No.4, Intimate Lode, this survey.

292.00 North end center. - 4x4 post in monument of stones.

592.00 Cor.No.4.

Identical with Cor.No.3, Wolverine No.1 Lode, this survey, heretofore described. Copper cap on pipe stamped 4 - WOLV. 2, additionally for this lode.

Thence S 6° 44'W

U.S. MINERAL SURVEY NO. 3488.

I496.62 Cor.No.1, the point of beginning.
WOLVERINE NO.3 Lode.
 Beginning at Cor.No.1.
 Identical with Cor.No.2, Wolverine No.2 Lode, this survey,
 heretofore described. Copper Cap on pipe stamped I -
 WOLV. 3, additionally for this lode.
 Whence U.S.Mineral Monument No.1, Ajo Mining District,
 bears S 68° 19' 45"W, 4618.25 feet.

Thence S 84° 48½'E

300.00 South end center - 4x4 post in monument of stones.

552.03 Cor.No.3, Wolverine No.4 Lode, identical with Cor.No.2,
 Gaskill No.3 Lode, both this survey.

600.00 Cor.No.2.
 A 4 inch steel pipe, 4 feet long, set 1½ feet in the ground
 in concrete, and surrounded by a monument of stones.
 Copper cap on pipe stamped U.S.Mineral Survey No.3488, 2-
 WOLV. 3.
 Thence N 6° 44'E

I496.62 Cor.No.3.
 A 4 inch steel pipe, 4 feet long, set 1½ feet in the ground
 in concrete, and surrounded by a monument of stones.
 Copper cap on pipe stamped U.S.Mineral Survey No.3488, 3-
 WOLV. 3.

Thence N. 84° 48½'W

300.00 North end center - 4x4 post in monument of stones.

600.00 Cor.No.4.
 Identical with Cor.No.3, Wolverine No.2 Lode, this survey
 heretofore described. Copper cap on pipe stamped 4 -
 WOLV. 3, additionally for this lode.
 Thence S 6° 44'W

I496.62 Cor.No.1, the point of beginning.
RED CEDAR NO.3 Lode.
 Beginning at Cor.No.1.
 Identical with Cor.No.2, Wolverine No.3 Lode, this survey,
 heretofore described. Copper cap on pipe stamped 1 -
 R.CEDAR 3, additionally for this lode.

Whence U.S.Mineral Monument No.1, Ajo Mining District, Pima County, Arizona, bears S 71° 20' 30" W, 5160.58 feet.

Thence S 84° 48 1/2' E

300.00 South end center - 4x4 post in monument of stones.

600.00 Cor.No.2.

A 4 inch steel pipe, 4 feet long, set 1 1/2 feet in the ground in concrete, and surrounded by a monument of stones, Copper cap on pipe stamped U.S.Mineral Survey No.3488, 2 - R.CEDAR 3.

Thence N 6° 44' E

1496.62 Cor.No.3.

A 4 inch steel pipe, 4 feet long, set 1 1/2 feet in the ground, in concrete, and surrounded by a monument of stones. Copper cap on pipe stamped U.S.Mineral

Survey No.3488, 3 - R.CEDAR.3.

Thence N 84° 48 1/2' W

300.00 North end center - 4x4 post in monument. of stones.

600.00 Cor.No.4, identical with Cor.No.3, Wolverine No.3 Lode, this survey, heretofore described. Copper cap on pipe stamped 4 - R.CEDAR 3, additionally for this lode.

Thence S 6° 44' W.

1496.62 Cor.No.1, the point of beginning.

RED CEDAR NO.2 Lode.

Beginning at Cor.No.1, identical with Cor.No.2, Red Cedar No.3 Lode, this survey, - heretofore described. Copper cap on pipe stamped 1 - R.CEDAR 2, additionally for this lode.

Whence U.S.Mineral Monument No.1, Ajo Mining District, Pima County, Arizona, bears S 73° 46' 30" W, 5714.51 feet.

Thence S 84° 48 1/2' E

300.00 South end center - 4x4 post in monument of stones.

600.00 Cor.No.2.

A 4 inch steel pipe, 4 feet long, set 1 1/2 feet in the ground in concrete, and surrounded by a monument of stones. Copper cap on pipe stamped U.S.Mineral Survey No.3488, 2 - R.CEDAR 2.

U.S. MINERAL SURVEY NO. 3488.

Thence N 6° 44' E.

I496.62 Cor.No.3. A 4 inch steel pipe, 4 feet long, set $1\frac{1}{2}$ feet in the ground in concrete, and surrounded by a monument of stones. Copper cap on pipe stamped U.S. Mineral Survey No. 3488, 3 - R.CEDAR 2.

Thence N 84° 48 $\frac{1}{2}$ ' W

300.00 North end center - 4x4 post in monument of stones.

600.00 Cor.No.4, identical with Cor.No.3, Red Cedar No.3 Lode, this survey, heretofore described. Copper cap on pipe stamped 4 - R.CEDAR 2, additionally for this survey.

Thence S 6° 44' W

I496.62 Cor.No.1, the point of beginning.

RED CEDAR NO.1 Lode.

Beginning at Cor.No.1, identical with Cor.No.2, Red Cedar No.2 Lode, this survey, heretofore described. Copper cap on pipe stamped 1 - R.CEDAR 1, additionally for this lode.

Whence U.S. Mineral Monument No.1, Ajo Mining District, Pima County, Arizona, bears S 75° 46' 30" W, 6276.92 feet.

Thence S 84° 48 $\frac{1}{2}$ ' E

252.03 Cor.No.3, Gaskill No.3 Lode, this survey.

300.00 South end center - 4x4 post in monument of stones.

600.00 Cor.No.2.

A 4 inch steel pipe, 4 $\frac{1}{2}$ feet long, set 2 feet in the ground, in concrete, and surrounded by a monument of stones. Copper cap on pipe stamped U.S. Mineral Survey No. 3488, 2 - R.CEDAR 1.

Thence N 6° 44' E

I496.62 Cor.No.3.

A 4 inch steel pipe, 4 feet long, set $1\frac{1}{2}$ feet in the ground in concrete, and surrounded by a monument of stones. Copper cap on pipe stamped U.S. Mineral Survey No. 3488, 3 - R.CEDAR 1.

Thence N 84° 48 $\frac{1}{2}$ ' W

300.00 North end center - 4x4 post in monument of stones.

600.00 Cor.No.4, identical with Cor.No.3, Red Cedar No.2 Lode,

- this survey, heretofore described. Copper cap on pipe stamped 4 -R.CEDAR 1. additionally for this survey.
- 1496.62 thence S 6° 44' W
Cor.No.1, the point of beginning.
- GASKILL NO.3 Lode.
Beginning at Cor.No.1.
- A 4 inch steel pipe, 4 feet long, set $1\frac{1}{2}$ feet in the ground in concrete, and surrounded by monument of stones.
- Copper cap on pipe stamped U.S.Mineral Survey No.3488,
1 - GASKILL 3.
- Whence U.S.Mineral Monument No.1, Ajo Mining District, Pima County, Arizona, bears S 75° 17' 15"W, 4711.37 feet.
- Thence N 31° 49' 12"E
- 235.94 East end center Wolverine No.4 Lode, this survey.
- 270.00 West end center - 4x4 post in monument of stones.
- 540.00 Cor.No.2.
- A 4 inch steel pipe, 4 feet long, set $1\frac{1}{2}$ feet in the ground, in concrete, and surrounded by a monument of stones. Copper cap on pipe stamped U.S.Mineral Survey No.3488, 2 - GASKILL 3.
- Thence S 84° 48 $\frac{1}{2}$ ' E
- 47.97 Cor.No.2, Wolverine No.3 Lode, identical with Cor.No.1 Red Cedar No.3 Lode, both this survey.
- 347.97 South end center Red Cedar No.3 Lode, this survey.
- 647.97 Cor.No.2, Red Cedar No.3 Lode, identical with Cor.No.1, Red Cedar No. 2 Lode, both this survey.
- 947.97 South end center Red Cedar No.2 Lode, this survey.
- 1247.97 Cor.No.2, Red Cedar No.2 Lode, identical with Cor.No.1, Red Cedar No.1 Lode, both this survey.
- 1500.00 Cor.No.3.
- A 4 inch steel pipe, 4 feet long, set $1\frac{1}{2}$ feet in the ground, in concrete, and surrounded by monument of stones.
- Copper cap on pipe stamped U.S.Mineral Survey No.3488, 3- GASKILL 3.
- Thence S 31° 49' 12"W
- 270.00 East end center - 4x4 post in monument of stones.

U.S. MINERAL SURVEY NO. 3488.

540.00 Cor.No.4.
 A 4 inch steel pipe, 4 feet long, set $1\frac{1}{2}$ feet in the ground in concrete, and surrounded by a monument of stones.
 Copper cap on pipe stamped U.S.Mineral Survey No.3488, 4 - GASKILL 3.

Thence N $84^{\circ} 48\frac{1}{2}' W$

1500.00 Cor.No.1, the point of beginning.
MAYFLOWER NO.4.
 Beginning at Cor.No.1.
 A 4 inch steel pipe, 4 feet long, set $1\frac{1}{2}$ feet in ground, in concrete, and surrounded by a monument of stones.
 Copper cap on pipe stamped U.S.Mineral Survey No.3488, 1 - MFLWR.4.

Whence U.S.Mineral Monument No.1, Ajo Mining District, Pima County, Arizona, bears S $78^{\circ} 50' 20'' W$, 4429.86 feet.

Thence N $31^{\circ} 49' 12'' E$

203.07 West end center - 4x4 post in monument of stones.

331.42 Cor.No.3, Live Oak No.4 Lode, identical with Cor.No.4, Wolverine No.4 Lode, both this survey.

399.54 Cor.No.2, identical with Cor.No.1, Gaskill No.3 Lode, this survey, heretofore described. Copper cap on pipe stamped 2 - MFLWR.4, additionally for this lode.

Thence S $84^{\circ} 48\frac{1}{2}' E$

1500.00 Cor.No.3, identical with Cor.No.4, Gaskill No.3 Lode, this survey, heretofore described. Copper cap on pipe stamped 3 - MFLWR.4, additionally for this lode.

Thence S $31^{\circ} 49' 12'' W$

196.47 East end center - 4x4 post in monument of stones.

387.00 crosses center road running W.- S.W.

392.94 Cor.No.4.
 A 4 inch steel pipe, 4 feet long, set $1\frac{1}{2}$ feet in the ground in concrete, and surrounded by monument of stones. Copper cap on pipe stamped U.S.Mineral Survey No.3488, 4 - MFLWR.4.
 Thence N $85^{\circ} 2' W$

19.84 Crosses center road running W.- S.W.

889.84 Cor.No.2, Mayflower No.1 Lode, identical with Cor.No.3, Mayflower Fraction Lode, both this survey.

- 1189.84 North end center, Mayflower Fraction Lode, this survey.
- 1502.96 Cor.No.1, the point of beginning.
- MAYFLOWER NO.1 Lode.
- Beginning at Cor.No.1.
- A 4 inch steel pipe, 4 feet long, set $1\frac{1}{2}$ feet in the ground, in concrete, and surrounded by monument of stones. Copper cap on pipe stamped U.S.Mineral Survey No.3488, 1 - MFLWR. 1.
- Whence U.S.Mineral Monument No.1, Ajo Mining District, Pima County, Arizona, bears $S 86^{\circ} 22' W$, 4659.59 feet.
- Thence $N 31^{\circ} 6' E$,
- 297.00 West end center - 4x4 post in monument of stones.
- 594.00 Cor.No.2. falling at point 889.84, line 4-1, Mayflower No.4 Lode, this survey.
- A 4 inch steel pipe, 4 feet long, set $1\frac{1}{2}$ feet in the ground, in concrete, and surrounded by monument of stones. Copper cap on pipe stamped U.S.Mineral Survey No.3488, 2 MFLWR.1.
- Thence $S 85^{\circ} 2' E$.
- 870.00 Crosses center of road running W.- S.W.
- 889.84 Cor.No.4, Mayflower No.4 Lode, this survey.
- 1500.00 Cor.No.3.
- A 4 inch steel pipe, 4 feet long, set $1\frac{1}{2}$ feet in the ground, in concrete, and surrounded by monument of stones. Copper cap on pipe stamped U.S.Mineral Survey No.3488, 3 - MFLWR. 1.
- Thence $S 31^{\circ} 6' W$
- 297.00 East end center - 4x4 post in monument of stones.
- 594.00 Cor.No.4.
- A 4 inch steel pipe, 4 feet long, set $1\frac{1}{2}$ feet in the ground, in concrete, and surrounded by a monument of stones. Copper cap on pipe stamped U.S.Mineral Survey No.3488, 4 MFLWR. 1.
- Thence $N 85^{\circ} 2' W$
- 1308.00 Crosses center road running S.W.
- 1500.00 Cor.No.1, the point of beginning.

U.S. MINERAL SURVEY NO. 3488.

MAYFLOWER NO. 2 Lode.

Beginning at Cor. No. 1.

A 4 inch steel pipe, 4 feet long, set $1\frac{1}{2}$ feet in the ground, in concrete, and surrounded by monument of stones.

Copper cap on pipe stamped U.S. Mineral Survey No. 3488, 1 - MFLWR. 2.

Whence U.S. Mineral Monument No. 1, Ajo Mining District, Pima County, Arizona, bears N $87^{\circ}0'W$, 4341.09 feet.

Thence N $31^{\circ}6'E$, 305.00

305.00 West end center monument - identical with Cor. No. 3,

Mayflower No. 3 Lode, and Cor. No. 2, Mayflower Fraction Lode, both this survey, hereinafter described.

416.00 Crosses center road running W. - S.W.

610.00 Cor. No. 2., identical with Cor. No. 1, Mayflower No. 1 Lode,

this survey, heretofore described. Copper cap on pipe

stamped 2 - MFLWR. 2, additionally for this survey.

Thence S $85^{\circ}2'E$

192.00 Crosses center road, running S.W.

1500.00 Cor. No. 3, identical with Cor. No. 4, Mayflower No. 1 Lode

this survey, heretofore described. Copper cap on pipe

stamped 3 - MFLWR. 2, additionally for this survey.

Thence S $31^{\circ}6'W$

305.00 East end center - 4x4 post in monument of stones.

610.00 Cor. No. 4.

A 4 inch steel pipe, 4 feet long, set $1\frac{1}{2}$ feet in the ground, in concrete, and surrounded by monument of stones.

Copper cap on pipe stamped U.S. Mineral Survey No. 3488,

4 MFLWR. 2.

Thence N $85^{\circ}2'W$

1500.00 Cor. No. 1, the point of beginning.

MAYFLOWER NO. 6 Lode.

Beginning at Cor. No. 1.

A 4 inch steel pipe, 4 feet long, set $1\frac{1}{2}$ feet in the ground in concrete, and surrounded by monument of stones.

Copper cap on pipe stamped U.S. Mineral Survey No. 3488,

1 MFLWR 6.

Whence U.S. Mineral Monument No. I, Ajo Mining District, Pima County, Arizona, bears N 79° 40' 40" W, 4095.66 feet.

Thence N 31° 6' E

296.00 West end center - 4x4 post in monument of stones.

592.00 Cor. No. 2, identical with Cor. No. 1, Mayflower No. 2 Lode, this survey, heretofore described. Copper cap on pipe marked 2 MFLWR. 6, additionally for this lode.

Thence S 85° 2' E

1500.00 Cor. No. 3, identical with Cor. No. 4, Mayflower No. 2 Lode, this survey, heretofore described. Copper cap on pipe stamped 3 MFLWR. 6 additionally for this lode.

Thence S 31° 6' W

296.00 East end center - 4x4 post in monument of stones.

592.00 Cor. No. 4.

A 4 inch steel pipe, 4 feet long, set 1 1/2 feet in the ground, in concrete, and surrounded by monument of stones. Copper cap on pipe stamped U.S. Mineral Survey No. 3488, 4 - MFLWR. 6.

Thence N 85° 2' W

1500.00 Cor. No. 1, the point of beginning.

BRIGHT STAR NO. 3 Lode.

Beginning at Cor. No. 1.

A 4 inch steel pipe, 4 feet long, set 1 1/2 feet in the ground, in concrete, and surrounded by monument of stones. Copper cap on pipe stamped U.S. Mineral Survey No. 3488.

BRT. STAR 3.

Whence U.S. Mineral Monument No. I, Ajo Mining District, Pima County, Arizona, bears N 71° 25' 40" W, 3922.69 feet.

Thence N 31° 6' E

301.00 West end center - 4x4 post in monument of stones.

602.00 Cor. No. 2, identical with Cor. No. 1, Mayflower No. 6 Lode, this survey, heretofore described. Copper cap on pipe stamped 2 BRT. STAR 3, additionally for this lode.

Thence S 85° 2' E

1500.00 Cor. No. 3, identical with Cor. No. 4, Mayflower No. 6 Lode,

- 265
- this survey, heretofore described. Copper cap on pipe stamped 3 BRT.STAR 3, additionally for this lode.
- Thence S 31° 6' W
- 301.00 East end center - 4x4 post in monument of stones.
- 602.00 Cor.No.4.
- A 4 inch steel pipe, 4 feet long, set $1\frac{1}{2}$ feet in the ground in concrete, and surrounded by monument of stones. Copper cap on pipe stamped U.S.M.S. 3488, 4 BRT.STAR 3.
- Thence N 85° 2' W
- 193.00 Cor.No.4, Bright Star No.4 Lode, this survey.
- 1500.00 Cor.No.1, the point of beginning.
- BRIGHT STAR NO.4 Lode.
- Beginning at Cor.No.1.
- A 4 inch steel pipe, 4 feet long, set $1\frac{1}{2}$ feet in the ground in concrete, and surrounded by monument of stones. Copper cap on pipe stamped U.S.M.S. 3488, 1 BRT.STAR 4,
- Whence U.S.Mineral Monument No.1, Ajo Mining District, Pima County, Arizona, bears N 70° 44' W, 3735.35 feet.
- Thence S 2° 52' W
- 238.84 East end center Copperhead No.1 Lode, this survey.
- 300.00 West end center - 4x4 post in monument of stones.
- 535.84 Cor.No.3, Copperhead No.1 Lode, identical with Cor.No.4, Bright Star No.1 Lode, both this survey.
- 600.00 Cor.No.2.
- A 4 inch steel pipe, 4 feet long, set $1\frac{1}{2}$ feet in the ground in concrete, and surrounded by monument of stones. Copper cap on pipe stamped U.S.M.S. 3488, 2 BRT.STAR 4.
- Thence S 85° 2' E
- 1500.00 Cor.No.3.
- A 4 inch steel pipe, 4 feet long, set $1\frac{1}{2}$ feet in the ground in concrete, and surrounded by monument of stones, Copper cap on pipe stamped U.S.M.S. 3488, 3 BRT.STAR 4.
- Thence N 2° 52' E
- 300.00 East end center, - 4x4 post in monument of stones.
- 600.00 Cor.No.4, at point 193. line 4-1, Bright Star No.3 Lode, this survey.

- A 4 inch steel pipe, 4 feet long, set $1\frac{1}{2}$ feet in the ground in concrete, and surrounded by monument of stones.
Copper cap on pipe stamped U.S.M.S. 3488, 4 BRT.STAR 4.
Thence N $85^{\circ}2'W$
- I307.00 Cor.No.1, Bright Star No.3 Lode, identical with Cor.No.2, Mayflower No.3 Lode, both this survey.
- I500.00 Cor.No.1, the point of beginning.
BRIGHT STAR NO.5 Lode.
Beginning at Cor.No.1.
Identical with Cor.No.2, Bright Star No.4 Lode, this survey, heretofore described. Copper cap on pipe stamped 1 BRT.STAR 5, additionally for this lode.
Whence U.S.Mineral Monument No.1, Ajo Mining District, Pima County, Arizona, bears N $62^{\circ}21'W$, 3946.86 feet.
Thence S $2^{\circ}52'W$
- 235.84 East end center Bright Star No.1 Lode, this survey.
- 300.00 West end center - 4x4 post in monument of stones.
- 535.84 Cor.No.3, Bright Star No.1 Lode, this survey.
- 600.00 Cor.No.2.
A 4 inch steel pipe, 4 feet long, set $1\frac{1}{2}$ feet in the ground, in concrete, and surrounded by monument of stones.
Copper cap on pipe stamped U.S.M.S. 3488, 2 - BRT.STAR 5.
Thence S $85^{\circ}2'E$
- I500.00 Cor.No.3.
A 4 inch steel pipe, 4 feet long, set $1\frac{1}{2}$ feet in the ground, in concrete, and surrounded by monument of stones.
Copper cap on pipe stamped U.S.M.S. 3488, 3 BRT.STAR 5.
Thence N $2^{\circ}52'E$
- 300.00 East end center - 4x4 post in monument of stones.
- 600.00 Cor.No.4, identical with Cor.No.3, Bright Star No.4 Lode this survey, heretofore described. Copper cap on pipe stamped 4 BRT.STAR 5, additionally for this lode.
Thence N $85^{\circ}2'W$
- I500.00 Cor.No.1, the point of beginning.

U.S. MINERAL SURVEY NO. 3488.

MAYFLOWER FRACTION Lode.

Beginning at Cor.No.1.

A 4 inch steel pipe, 4 feet long, set $1\frac{1}{2}$ feet in the ground in concrete, and surrounded by monument of stones. Copper cap on pipe stamped U.S.M.S. 3488, 1 MFLWR.FR.

Whence U.S.Mineral Monument No.1, Ajo.Mining District, Pima County, Arizona, bears S $88^{\circ}42\frac{1}{2}'$ W, 3880.29 feet.

Thence S $85^{\circ}2'E$.

315.70 South.End center - 4x4 post in monument of stones.

437.00 Crosses center road running S.W. of Mayflower No.2 Lode,

615.70 Cor.No.2, at W.End Center Mayflower No.2 Lode, this survey.

A 4 inch steel pipe, 4 feet long, set $1\frac{1}{2}$ feet in the ground in concrete, and surrounded by monument of stones. Copper cap on pipe stamped U.S.M.S. 3488, 2 MFLWR.FR.

Thence N $31^{\circ}6'E$.

III.00 Crosses center road running S.W.

305.00 Cor.No.2, Mayflower No.2 Lode, identical with Cor.No.1, Mayflower No.1 Lode, both this survey.

602.00 West end center Mayflower No.1 Lode, this survey.

899.00 Cor.No.3, identical with Cor.No.2, Mayflower No.1 Lode, this survey, heretofore described. Copper cap on pipe stamped 3 MFLWR.FR. additionally for this survey.

Thence N $85^{\circ}2'W$.

300.00 North end center - 4x4 post in monument of stones.

613.14 Intersects line 3-4, Live Oak No.4 Lode, this survey, at point N $31^{\circ}49'12''E$, 333.58 feet from Cor.No.4.

619.04 Cor.No.4.

A 4 inch steel pipe, 4 feet long, set $1\frac{1}{2}$ feet in the ground in concrete, and surrounded by monument of stones. Copper cap on pipe stamped U.S.M.S. 3488, 4 MFLWR.FR.

Thence S $30^{\circ}54\frac{1}{2}'W$.

330.96 Cor.No.4, Live Oak No.4 Lode, identical with Cor.No.3, Melrose No.2 Lode, both this survey.

663.76 East end center Melrose No.2 Lode, this survey.

897.53 Cor.No.1, the point of beginning.

MAYFLOWER NO.3 Lode.

Beginning at Cor.No.1.

A 4 inch steel pipe, 4 feet long, set $1\frac{1}{2}$ feet in the ground, in concrete, and surrounded by monument of stones.

Copper cap on pipe stamped U.S.M.S. 3488, 1 MFLWR.3.

Whence U.S.Mineral Monument No.1, Ajo Mining District, Pima County, Arizona, bears N $68^{\circ}57'36''$ W, 3332.77 feet.

Cor.No.4, Copperhead No.1 Lode, this survey, hereinafter described, bears N $86^{\circ}59'40''$ E, 419.05 feet.

Thence S $85^{\circ}2'$ E

310.12 South end center - 4x4 post in monument of stones.

417.12 Cor.No.1, Bright Star No.4 Lode, this survey.

Intersects line 3-4, Copperhead No.1 Lode, this survey, at point S $12^{\circ}52'$ W, 58.16 feet from Cor.No.4.

610.12 Cor.No.2, identical with Cor.No.1, Bright Star No.3 Lode, this survey, heretofore described. Copper cap on pipe stamped 2 MFLWR.3, additionally for this lode.

Thence N $31^{\circ}6'$ E.

301.00 West end center Bright Star No.3 Lode, this survey.

602.00 Cor.No.2, Bright Star No.3 Lode, identical with Cor.No.1, Mayflower No.6 Lode, both this survey.

898.00 West end center Mayflower No.6 Lode, this survey.

1194.00 Cor.No.2, Mayflower No.6 Lode, identical with Cor.No.1, Mayflower No.2 Lode, both this-survey.

1499.00 Cor.No.3, identical with Cor.No.2, Mayflower Fraction Lode, this survey, heretofore described. Copper cap on pipe stamped 3 MFLWR.3, additionally for this lode.

Thence N $85^{\circ}2'$ W

178.70 Crosses center road running S.W.

300.00 North end center - identical with south end center Mayflower Fraction Lode, this survey, heretofore described.

615.70 Cor.No.4, identical with Cor.No.1, Mayflower Fraction Lode, this survey, heretofore described. Copper cap on pipe stamped 4 MFLWR.3, additionally for this lode.

Thence S $30^{\circ}54\frac{1}{2}'$ W

99.03 Cor.No.4, Melrose No.2 Lode, identical with Cor.No.3,

U.S. MINERAL SURVEY NO. 3488.

- Melrose No. 1 Lode, both this survey.
- 431.83 East end center, Melrose No. 1 Lode, this survey.
- 506.03 Crosses center road running westerly.
- 764.63 Cor. No. 4, Melrose No. 1 Lode, identical with Cor. No. 3, Copperhead No. 2 Lode, both this survey.
- 1097.43 East end center Copperhead No. 2 Lode, this survey.
- 1430.23 Cor. No. 4, Copperhead No. 2 Lode, this survey.
- Intersects line 4-1, Copperhead No. 1 Lode, this survey,
at point N $84^{\circ}48\frac{1}{2}'W$, 385.98 feet from Cor. No. 4.
- 1496.55 Cor. No. 1, the point of beginning.
- WOLVERINE NO. 4 Lode.
Beginning at Cor. No. 1.
- A 4 inch steel pipe, 4 feet long, set $1\frac{1}{2}$ feet in the ground in concrete, and surrounded by monument of stones. Copper cap on pipe stamped U.S.M.S. 3488, 1 WOLV. 4.
- Whence U.S. Mineral Monument No. 1, Ajo Mining District, Pima County, Arizona, bears S $67^{\circ}10'W$, 3284.48 feet.
Thence N $31^{\circ}49'12''E$
- 304.06 West end center - 4x4 post in monument of stones.
- 608.12 Cor. No. 2, at point 244.03, line-1-2, Wolverine No. 1 Lode, this survey.
- A 4 inch steel pipe, 4 feet long, set $1\frac{1}{2}$ feet in the ground in concrete, and surrounded by monument of stones. Copper cap on pipe stamped U.S.M.S. 3488, 2 WOLV. 4.
- Thence S $84^{\circ}48\frac{1}{2}'E$
- 55.97 South end center Wolverine No. 1 Lode, this survey.
- 355.97 Cor. No. 2, Wolverine No. 1 Lode, identical with Cor. No. 1, Wolverine No. 2 Lode, both this survey.
- 655.97 South end center Wolverine No. 2 Lode, this survey.
- 947.97 Cor. No. 2, Wolverine No. 2 Lode, identical with Cor. No. 1, Wolverine No. 3 Lode, both this survey.
- 1247.97 South end center Wolverine No. 3 Lode, this survey.
- 1500.00 Cor. No. 3, identical with Cor. No. 2, Gaskill No. 3 Lode, this survey, heretofore described. Copper cap on pipe stamped 3 WOLV. 4, additionally for this lode.

Thence S 31° 12' W.

270.00 West end center Gaskill No. 3 Lode, this survey.

304.06 East end center - 4x4 post in monument of stones.

540.00 Cor. No. 1, Gaskill No. 3 Lode, identical with Cor. No. 2, Mayflower No. 4 Lode, both this survey.

608.12 Cor. No. 4. A 4 inch steel pipe, 4 feet long, set 1 1/2 feet in the ground, in concrete, and surrounded by monument of stones. Copper cap on pipe stamped U.S.M.S. 3488, 4 WOLV. 4.

Thence N 84° 48 1/2' W.

1500.00 Cor. No. 1, the point of beginning. LIVE OAK NO. 4 Lode. Beginning at Cor. No. 1. A 4 inch steel pipe, 4 feet long, set 1 1/2 feet in the ground, in concrete, and surrounded by monument of stones. Copper cap on pipe stamped U.S.M.S. 3488, 1 L.OAK 4.

Whence U.S. Mineral Monument, No. 1, Ajo Mining District, Pima County, Arizona, bears S 75° 9' 24" W, 2768.89 feet.

Thence N 31° 49' 12" E

332.50 West end center - 4x4 post in monument of stones.

665.00 Cor. No. 2, identical with Cor. No. 1, Wolverine No. 4 Lode, this survey, heretofore described. Copper cap on pipe stamped 2 L.OAK 4, additionally for this lode.

Thence S 84° 48 1/2' E

1500.00 Cor. No. 3, identical with Cor. No. 4, Wolverine No. 4 Lode, this survey, heretofore described. Copper cap on pipe stamped 3 L.OAK 4, additionally for this lode.

Thence S 31° 49' 12" W

128.35 West end center Mayflower No. 4 Lode, this survey.

331.42 Cor. No. 1, Mayflower No. 4 Lode, this survey. Intersects line 3-4, Mayflower Fraction Lode, this survey, at point S 85° 2' E, 5.90 feet from Cor. No. 4.

332.50 East end center - 4x4 post in monument of stones

665.00 Cor. No. 4. at point 330.96, line 4-1, Mayflower Fraction Lode, this survey. A 4 inch steel pipe, 4 feet long, set 1 1/2 feet in the

32

- ground, in concrete, and surrounded by monument of stones.
Copper cap on pipe stamped U.S.M.S. 3488, 4 L.OAK 4.
Thence N $84^{\circ}48\frac{1}{2}'$ W
- 1500.00 Cor.No.1, the point of beginning.
MELROSE NO.2 Lode.
Beginning at Cor.No.1.
A 4 inch steel pipe, 4 feet long, set $1\frac{1}{2}$ feet in the ground
in concrete, and surrounded by monument of stones. Copper
cap on pipe stamped U.S.M.S. 3488. 1 MELROSE 2.
Whence U.S.Mineral Monument No.1, Ajo Mining District,
Pima County, Arizona, bears S $86^{\circ}36'24''$ W, 2338.68 feet.
Thence N $30^{\circ}54\frac{1}{2}'$ E
- 332.80 West end center - 4x4 post in monument of stones.
- 665.60 Cor.No.2, identical with Cor.No.1, Live Oak No.4 Lode,
this survey, heretofore described. Copper cap on pipe
stamped 2 MELROSE 2, additionally for this lode.
Thence S $84^{\circ}48\frac{1}{2}'$ E
- 1500.00 Cor.No.3, identical with Cor.No.4, Live Oak No.4 Lode,
this survey, heretofore described. Copper cap on pipe
stamped 3 MELROSE 2, additionally for this survey.
Thence S $30^{\circ}54\frac{1}{2}'$ W
- 332.80 East end center - 4x4 post in monument of stones.
- 566.57 Cor.No.1, Mayflower Fraction Lode, identical with Cor.
No.4, Mayflower No.3 Lode, both this survey.
- 665.60 Cor.No.4.
A 4 inch steel pipe, 4 feet long, set $1\frac{1}{2}$ feet in the
ground in concrete, and surrounded by monument of stones.
Copper cap on pipe stamped U.S.M.S. 3488, 4 MELROSE 2.
Thence N $84^{\circ}48\frac{1}{2}'$ W
- 1500.00 Cor.No.1, the point of beginning.
MELROSE NO.1 Lode.
Beginning at Cor.No.1.
A 4 inch steel pipe, 4 feet long, set $1\frac{1}{2}$ feet in the
ground in concrete, and surrounded by monument of stones.
Copper cap on pipe stamped U.S.M.S. 3488, 1 MELROSE 1.
Whence U.S.Mineral Monument No.1, Ajo Mining District,

Pima County, Arizona, bears N 77° 45' W, 2039.13 feet.
 Thence N 30° 54½' E
 332.80 West end center - 4x4 post in monument of stones.
 529.60 Crosses center road running westerly.
 665.60 Cor.No.2, identical with Cor.No.1, Melrose No.2 Lode,
 this survey, heretofore described. Copper cap on pipe
 stamped 2 MELROSE 1, additionally for this lode.
 Thence S 84° 48½' E
 1500.00 Cor.No.3, identical with Cor.No.4, Melrose No.2 Lode,
 this survey, heretofore described. Copper cap on pipe
 stamped 3 MELROSE 1, additionally for this lode.
 Thence S 30° 54½' W
 332.80 East end center - 4x4 post in monument of stones.
 407.00 Crosses center road running westerly.
 665.60 Cor.No.4.
 A 4 inch steel pipe, 4 feet long, set 1½ feet in the
 ground in concrete, and surrounded by monument of stones.
 Copper cap on pipe stamped U.S.M.S. 3488, 4 MELROSE 1.
 Thence N 84° 48½' W
 1500.00 Cor.No.1, the point of beginning.
COPPERHEAD NO.2 LODE.
 Beginning at Cor.No.1,
 A 4 inch steel pipe, 4 feet long, set 1½ feet in the
 ground in concrete, and surrounded by monument of stones.
 Copper cap on pipe stamped U.S.M.S. 3488, 1 COPHD. 2.
 Whence U.S.Mineral Monument No.1, Ajo Mining District,
 Pima County, Arizona, bears N 58° 41' 45" W, 1932.07 feet.
 Thence N 30° 54½' E
 332.80 West end center - 4x4 post in monument of stones.
 665.60 Cor.No.2, identical with Cor.No.1, Melrose No.1 Lode,
 this survey, heretofore described. Copper cap on pipe
 stamped 2 COPHD.2, additionally for this lode.
 Thence S 84° 48½' E
 1500.00 Cor.No.3, identical with Cor.No.4, Melrose No.1 Lode,
 this survey, heretofore described. Copper cap on pipe
 stamped 3 COPHD.2. additionally for this lode.

U.S. MINERAL SURVEY NO. 3488.

Thence S 30° 54½' W

332.80 East end center - 4x4 post in monument of stones.

665.60 Cor.No.4.

A 4 inch steel pipe, 4 feet long, set 1½ feet in the ground in concrete and surrounded by monument of stones. Copper cap on pipe stamped U.S.M.S. 3488, 4 COPHD. 2.

Thence N 84° 48½' W

III4.02 Cor.No.1, Copperhead No.1 Lode, identical with Cor.No.4, Wolverine No.14 Lode, both this survey.

I500.00 Cor.No.1, the point of beginning.

COPPERHEAD NO.1 Lode.

Beginning at Cor.No.1.

A 4 inch steel pipe, 4 feet long, set 1½ feet in the ground in concrete and surrounded by monument of stones. Copper cap on pipe stamped U.S.M.S. 3488, 1 COPHD.1.

Whence U.S.Mineral Monument No.1, Ajo Mining District, Pima County, Arizona, bears N 62° 57'30"W, 2285.02 feet.

Thence S 2° 52' W

297.00 West end center - 4x4 post in monument of stones.

594.00 Cor.No.2.

A 4 inch steel pipe 4 feet long, set 1½ feet in the ground in concrete, and surrounded by monument of stones. Copper cap on pipe stamped U.S.M.S. 3488, 2 COPHD.1.

Thence S 84° 48½' E

I500.00 Cor.No.3, at point 535.84, line 1-2, Bright Star No.4 Lode, this survey.

A 4 inch steel pipe, 4 feet long, set 1½ feet in the ground in concrete, and surrounded by monument of stones. Copper cap on pipe stamped U.S.M.S. 3488, 3 COPHD.1.

Thence N 2° 52' E

235.84 West end center Bright Star No.4 Lode, this survey.

297.00 East end center - 4x4 post in monument of stones.

535.84 Cor.No.1, Bright Star No.4 Lode, this survey.

Intersects line 1-2, Mayflower No.3 Lode, this survey, at point S 85° 2' E, 417.12 feet from Cor.No.1.

594.00 Cor.No.4.

A 4 inch steel pipe, 4 feet long, set $1\frac{1}{2}$ feet in the ground in concrete, and surrounded by monument of stones. Copper cap on pipe stamped U.S.M.S. 3488, 4 COPHD.1. Whence Cor.No.1, Mayflower No.3 Lode, this survey, bears S $86^{\circ} 59' 40''$ W, 419.05 feet.

Thence N $84^{\circ} 48\frac{1}{2}'$ W

385.98 Cor.No.4, Copperhead No.2 Lode, this survey.

Intersects line 4-1, Mayflower No.3 Lode, this survey, at point N $30^{\circ} 54\frac{1}{2}'$ E, 66.32 feet from Cor.No.1.

1500.00 Cor.No.1, the point of beginning.

BRIGHT STAR NO.1 Lode.

Beginning at Cor.No.1.

Identical with Cor.No.2, Copperhead No.1 Lode, this survey, heretofore described. Additionally for this lode.

Copper cap on pipe stamped U.S.M.S. 3488, 1 B.STAR 1.

Whence U.S.Mineral Monument No.1, Ajo Mining District, Pima County, Arizona, bears N $50^{\circ} 51' 40''$ W, 2585.66 feet.

Thence S $2^{\circ} 52'$ W

300.00 West end center - 4x4 post in monument of stones.

600.00 Cor.No.2.

A 4 inch steel pipe, 4 feet long, set $1\frac{1}{2}$ feet in the ground in concrete and surrounded by monument of stones. Copper cap on pipe stamped U.S.M.S. 3488, 2 B.STAR 1.

Thence S $84^{\circ} 48\frac{1}{2}'$ E

1500.00 Cor.No.3, at point 535.84, line 1-2, Bright Star No.5 Lode, this survey.

A 4 inch steel pipe, 4 feet long, set $1\frac{1}{2}$ feet in the ground in concrete, and surrounded by monument of stones. Copper cap on pipe stamped U.S.M.S. 3488, 3 B.STAR 1.

Thence N $2^{\circ} 52'$ E

235.84 West end center Bright Star No.5 Lode, this survey.

300.00 East end center - 4x4 post in monument of stones.

535.84 Cor.No.1, Bright Star No.5 Lode, identical with Cor.No.2, Bright Star No.4 Lode, both this survey.

600.00 Cor.No.4, identical with Cor.No.3, Copperhead No.1 Lode this survey, heretofore described. Copper cap on

U.S. MINERAL SURVEY NO. 3488.

pipe stamped 4 B.STAR 1, additionally for this survey.

Thence N 84° 48 1/2' W.

I500.00 Cor.No.1, the point of beginning.

WOLVERINE NO.5 Lode.

Beginning at Cor.No.1.

A 4 inch steel pipe, 4 feet long, set 1 1/2 feet in the ground in concrete, and surrounded by monument of stones.

Copper cap on pipe stamped U.S.M.S. 3488, 1 WOLV. 5.

Whence U.S.Mineral Monument No.1, Ajo Mining District, Pima County, Arizona, bears S 47° 23' 45" W, 2083.11 feet.

Cor.No.4, Pinto No.3 Lode, Survey No.450, bears S 31° 44' 47" W, 723.18 feet.

Thence N 31° 49' 12" E

304.06 West end center - 4x4 post in monument of stones.

608.12 Cor.No.2, at point 532.03, line I-2, Wolverine No.10 Lode this survey, and identical with Cor.No.3, Pinto No.3 Lode, Survey No.450.

Cor.No.3, Pinto No.3 Lode, Survey No.450, as found was a 4x4 post, badly decomposed. I reset same with a 4 inch steel pipe, 4 feet long, set 1 1/2 feet in the ground in concrete, surrounded by monument of stones. Copper cap on pipe stamped "3488 - 2 WOLV.5" and "3 PINTO 3 -450".

Thence S 84° 48 1/2' E

59.97 Cor.No.2, Wolverine No.10 Lode, identical with Cor.No.1 Dodge No.3 Lode, both this survey.

357.97 South end center Dodge No.3 Lode, this survey.

655.97 Cor.No.2, Dodge No.3 Lode, identical with Cor.No.1, Wolverine No.6 Lode, both this survey.

955.97 South end center Wolverine No.6 Lode, this survey.

I255.97 Cor.No.2, Wolverine No.6 Lode, identical with Cor.No.1, Wolverine No.1 Lode, both this survey.

I500.00 Cor.No.3, identical with Cor.No.2, Wolverine No.4 Lode, this survey, heretofore described. Copper cap on pipe stamped 3 WOLV. 5, additionally for this lode.

Thence S 31° 49' 12" W.

304.06 East end center - identical with West end center Wolverine

- No.4 Lode, this survey, heretofore described.
- 608.12 Cor.No.4, identical with Cor.No.1, Wolverine No.4 Lode, this survey, heretofore described. Copper cap on pipe stamped 4 WOLV.5, additionally for this lode.
- thence N $84^{\circ} 48\frac{1}{2}' W$
- I499.53 Intersects line 3-4, Pinto No.3 Lode, Survey No.450, at point S $31^{\circ} 46' 50'' W$, 607.91 feet from Cor.No.3.
- I500.00 Cor.No.1, the point of beginning.
- LIVE OAK NO.3 Lode.
Beginning at Cor.No.1.
- A 4 inch steel pipe, 4 feet long, set $1\frac{1}{2}$ feet in the ground in concrete, and surrounded by monument of stones. Copper cap on pipe stamped U.S.M.S. 3488, 1 L.OAK 3.
- Whence U.S.Mineral Monument No.1, Ajo Mining District, Pima County, Arizona, bears S $54^{\circ} 27' W$, 1453.58 feet.
- Cor.No.4, Pinto No.3 Lode, Survey No.450. bears S $30^{\circ} 54' 41'' W$, 58.18 feet.
- Thence N $31^{\circ} 49' 12'' E$
- 332.50 West end center - 4x4 post in monument of stones.
- 665.00 Cor.No.2, identical with Cor.No.1, Wolverine No.5 Lode, this survey, heretofore described. Copper cap on pipe stamped 2 L.OAK 3, additionally for this lode.
- Whence Cor.No.3, Pinto No.3 Lode, Survey No.450, bears N $31^{\circ} 49' 12'' E$, 608.12 feet.
- Thence S $84^{\circ} 48\frac{1}{2}' E$
- .47 Intersects line 3-4, Pinto No.3 Lode, Survey No.450, at point N $31^{\circ} 46' 50'' E$, 723.38 feet from Cor.No.4.
- I500.00 Cor.No.3, identical with Cor.No.1, Wolverine No.4 Lode, this survey, heretofore described. Copper cap on pipe stamped 3 L.OAK 3, additionally for this lode.
- Thence S $31^{\circ} 49' 12'' W$
- 332.50 East end center - identical with west end center Live Oak No.4 Lode, this survey, heretofore described.
- 665.00 Cor.No.4, identical with Cor.No.1, Live Oak No.4 Lode, this survey, heretofore described. Copper cap on pipe

U.S. MINERAL SURVEY NO. 3488.

stamped 4 L.OAK 3, additionally for this lode.

Thence N. 84° 48½' W

I499.01 Intersects line 3-4, Pinto No.3 Lode, Survey No.450, at point N 31° 46' 50" E, 58.62 feet from Cor.No.4.

I500.00 Cor.No.1, the point of beginning.

LIVE OAK NO.2 LODE.

Beginning at Cor.No.1.

A 4 inch steel pipe, 4 feet long, set 1½ feet in the ground in concrete, and surrounded by monument of stones. Copper cap on pipe stamped U.S.M.S. 3488, 1 L.OAK 2.

Whence U.S.Mineral Monument No.1, Ajo Mining District, Pima County, Arizona, bears S 71° 57' W, 884.26 feet.

Thence N 30° 54½' E

332.80 West end center - 4x4 post in monument of stones.

607.42 Cor.No.1, Ajo Jr.No.3 Lode, Survey No.453, identical with Cor.No.4, Pinto No.3 Lode, Survey No.450. *see page 36*

665.60 Cor.No.2, identical with Cor.No.1, Live Oak No.3 Lode, this survey, heretofore described. Copper cap on pipe stamped 2 L.OAK 2, additionally for this survey.

Whence Cor.No.3, Pinto No.3 Lode, Survey No.450, bears N 31° 49' 12" E, 1273.12 feet.

Thence S 84° 48½' E

.99 Intersects line 3-4. Pinto No.3 Lode, Survey No.450, at point N 31 46' 50" E, 58.62 feet from Cor.No.4.

I500.00 Cor.No.3. identical with Cor.No.1, Live Oak No.4 Lode, this survey, heretofore described. Copper cap on pipe stamped 3 L.OAK 2, additionally for this lode.

Thence S 30° 54½' W

332.80 East end center - identical with West end center Melrose No.2 Lode, this survey, heretofore described.

665.60 Cor.No.4, identical with Cor.No.1, Melrose No.2 lode, this survey, heretofore described. Copper cap on pipe stamped 4 L.OAK 2, additionally for this lode.

Thence N 84° 48½' W

I500.00 Cor.No.1, the point of beginning, whence Cor.No.2, Ajo Jr.No.3 Lode, Survey No.453, bears S 30° 54½' W, 887.63 ft.

CORA NO.2 Lode.

Beginning at Cor.No.1.

A 4 inch steel pipe, 4 feet long, set $1\frac{1}{2}$ feet in the ground, in concrete, and surrounded by monument of stones.

Copper cap on pipe stamped U.S.Mineral Survey No.3488, 1 CORA 2.

Whence U.S.Mineral Monument No.1, Ajo Mining District, Pima County, Arizona, bears $N 59^{\circ} 13\frac{1}{2}' W$, 580.62 feet.

Thence $N 30^{\circ} 54\frac{1}{2}' E$

332.80 West end center - 4x4 post. in monument of stones.

438.00 Crosses center road, running from S.E. to W.

665.60 Cor.No.2, identical with Cor.No.1, Live Oak No.2 Lode, this survey, heretofore described. Copper cap on pipe stamped 2 CORA 2, additionally for this lode.

Thence $S 84^{\circ} 48\frac{1}{2}' E$

1500.00 Cor.No.3, identical with Cor.No.1 Melrose No.2 Lode, this survey, heretofore described. Copper cap on pipe stamped 3 CORA 2, additionally for this lode.

Thence $S 30^{\circ} 54\frac{1}{2}' W$

136.00 Crosses center road running westerly.

332.80 East end center - identical with west end center Melrose No.1 lode, this survey, heretofore described.

665.60 Cor.No.4, identical with Cor.No.1, Melrose No.1 Lode, this survey, heretofore described. Copper cap on pipe stamped 4 CORA 2, additionally for this lode.

Thence $N 84^{\circ} 48\frac{1}{2}' W$

1500.00 Cor.No.1, the point of beginning.

Live Oak No.1 Lode.

Beginning at Cor.No.1, identical with Cor.No.1, Cora No.2 Lode, this survey, heretofore described. Copper cap on pipe stamped 1 L.OAK 1, additionally for this lode.

Whence U.S.Mineral Monument No.1, Ajo Mining District, Pima County, Arizona, bears $N 59^{\circ} 13\frac{1}{2}' W$, 580.62 feet.

Thence $S 30^{\circ} 54\frac{1}{2}' W$

96.22 Intersects line 4-1, Live Oak Fraction Lode, this survey, at point $N 86^{\circ} 17' W$, 217.85 feet from Cor.No.4.

U.S. MINERAL SURVEY NO. 3488.

- 222.02 Cor.No.2, Ajo, Jr.No.3-Lode, Survey No.453.
- 332.80 West end center - 4x4 post in monument of stones.
- 665.60 Cor.No.2.
- A 4 inch steel pipe, 4 feet long, set $1\frac{1}{2}$ feet in the ground in concrete, and surrounded by monument of stones.
- Copper cap on pipe stamped U.S.M.S. 3488, 2 L.OAK 1.
- Whence Cor.No.4, Live Oak Fraction Lode, this survey, bears N $47^{\circ}3'48''$ E, 696.43 feet.
- Thence S $84^{\circ}48\frac{1}{2}'$ E
- 385.98 Cor.No.1, Wolverine No.14 Lode, this survey.
- 483.78⁹ Intersects line 3-4, Live Oak Fraction Lode, this survey, at point S $3^{\circ}6'W$, 518.93 feet from Cor.No.4.
- 1500.00 Cor.No.3, identical with Cor.No.1, Copperhead No.2 Lode, this survey, heretofore described. Copper cap on pipe stamped 3 L.OAK 1, additionally for this lode.
- Thence N $30^{\circ}54\frac{1}{2}'$ E
- 332.80 East end center, identical with west end center Copperhead No.2 Lode, this survey, heretofore described.
- 665.60 Cor.No.4, identical with Cor.No.1, Melrose No.1 Lode, this survey, heretofore described. Copper cap on pipe stamped 4 L.OAK 1, additionally for this survey.
- Thence N $84^{\circ}48\frac{1}{2}'$ W
- 1500.00 Cor.No.1, the point of beginning, whence Cor.No.1, Ajo Jr.No.3 Lode, Survey No.453, bears N $30^{\circ}54\frac{1}{2}'$ E, 1273.0²/₈ ft.
- WOLVERINE NO.14 Lode.
- Beginning at Cor.No.1.
- A 4 inch steel pipe, 4 feet long, set $1\frac{1}{2}$ feet in the ground in concrete, and surrounded by monument of stones. Copper cap on pipe stamped U.S.M.S. 3488, 1 WOLV.14.
- Whence U.S.Mineral Monument No.1, Ajo Mining District, Pima County, Arizona, bears N $30^{\circ}56'30''$ W, 1052.92 feet.
- Cor.No.3, Live Oak Fraction Lode, this survey, bears S $46^{\circ}0\frac{1}{2}'$ E, 129.30 feet.
- Thence S $2^{\circ}52'W$
- 83.60 Intersects line 2-3, Live Oak Fraction Lode, this survey, at point N $86^{\circ}17'W$, 97.41 feet from Cor.No.3.

Identically at this point - Cor.No.2, Wolverine No.12 Lode, this survey.

297.00 West end center - 4x4 post in monument of stones.

594.00 Cor.No.2.

A 4 inch steel pipe, 4 feet long, set $1\frac{1}{2}$ feet in the ground, in concrete, and surrounded by monument of stones. Copper cap on pipe stamped U.S.M.S. 3488, 2 WOLV.I4.

Thence S $84^{\circ}48\frac{1}{2}'E$

1500.00 Cor.No.3, identical with Cor.No.2, Copperhead No.1 Lode, this survey, heretofore described. Copper cap on pipe stamped 3 WOLV.I4. additionally for this lode.

Thence N $2^{\circ}52'E$

297.00 East end center - identical with west end center Copperhead No.1 Lode, this survey, heretofore described.

594.00 Cor.No.4, identical with Cor.No.1, Copperhead No.1 Lode, this survey, heretofore described. Copper cap on pipe stamped 4 WOLV.I4, additionally for this lode.

Thence N $84^{\circ}48\frac{1}{2}'W$

385.98 Cor.No.1, Copperhead No.2 Lode, identical with Cor.No.3, Live Oak No.1 Lode, both this survey.

1402.19 Intersects line 3-4, Live Oak Fraction Lode, this survey, at point N $3^{\circ}6'E$, 81.07 feet from Cor.No.3.

1500.00 Cor.No.1, the point of beginning.

WOLVERINE NO.13 Lode.

Beginning at Cor.No.1, identical with Cor.No.2, Wolverine No.14 Lode, this survey, heretofore described. Copper cap on pipe stamped 1 WOLV.I3, additionally for this lode.

Whence U.S.Mineral Monument No.1, Ajo Mining District, Pima County, Arizona, bears N $18^{\circ}52'30"W$, 1581.38 feet.

Thence S $2^{\circ}52'W$

300.00 West end center - 4x4 post in monument of stones.

600.00 Cor.No.2.

A 4 inch steel pipe, 4 feet long, set $1\frac{1}{2}$ feet in the ground in concrete, and surrounded by monument of stones. Copper cap on pipe stamped U.S.M.S. 3488, 2 WOLV.I3.

Thence S $84^{\circ}48\frac{1}{2}'E$

U.S. MINERAL SURVEY NO. 3488.

1500.00 Cor.No.3, identical with Cor.No.2, Bright Star No.1 Lode, this survey, heretofore described. . . Copper cap on pipe stamped 3 WOLV.13, additionally for this lode.

Thence N 2° 52'E

300.00 East end center - identical with west end center Bright Star No.1 Lode, this survey, heretofore described.

600.00 Cor.No.4, identical with Cor.No.2, Copperhead No.1 Lode, this survey, heretofore described. . . Copper cap on pipe stamped 4 WOLV.13, additionally for this lode.

Thence N 84° 48½'W

1500.00 Cor.No.1, the point of beginning.

BRIGHT STAR NO.2 Lode.

Beginning at Cor.No.1, identical with Cor.No.2, Wolverine No.13 Lode, this survey, heretofore described. Copper cap on pipe stamped 1 B.STAR 2, additionally for this lode.

Whence U.S.Mineral Monument No.1, Ajo Mining District, Pima County, Arizona, bears N 12° 56'40"W, 2150.23 feet.

Thence S 2° 52'W

300.00 West end center - 4x4 post in monument of stones.

389.60 Cor.No.3, Wolverine No.12 Lode, this survey.

600.00 Cor.No.2. . . A 4 inch steel pipe, 4 feet long, set 1½ feet in the ground in concrete, and surrounded by monument of stones.

Copper cap on pipe stamped U.S.M.S. 3488, 2 B.STAR 2.

Thence S 84° 48½'E

1500.00 Cor.No.3. . . A 4 inch steel pipe, 4 feet long, set 1½ feet in the ground, in concrete and surrounded by monument of stones.

Copper cap on pipe stamped U.S.M.S. 3488, 3 B.STAR 2.

Thence N 2° 52'E

300.00 East end center - 4x4 post in monument of stones.

600.00 Cor.No.4, identical with Cor.No.2, Bright Star No.1 Lode, this survey, heretofore described. Copper cap on pipe stamped 4 B.STAR 2, additionally for this survey.

Thence N 84° 48½'W

1500.00 Cor.No.1, the point of beginning.
WOLVERINE NO.12 Lode.
 Beginning at Cor.No.1.
 A 4 inch steel pipe, 4 feet long, set $1\frac{1}{2}$ feet in the ground in concrete, and surrounded by monument of stones.
 Copper cap on pipe stamped U.S.M.S.3488, 1 WOLV.12.
 Whence U.S.Mineral Monument No.1, Ajo Mining District, Pima County, Arizona, bears N $3^{\circ}43'E$, 949.68 feet.
 Thence S $86^{\circ}17'E$

300.00 North end center - 4x4 post in monument of stones.

600.00 Cor.No.2.
 A 4 inch steel pipe, 4 feet long, set $1\frac{1}{2}$ feet in the ground in concrete, and surrounded by monument of stones.
 Copper cap on pipe stamped U.S.M.S. 3488; 2 WOLV.12.
 Thence S $2^{\circ}52'W$

213.40 West end center Wolverine No.14 Lode, this survey.

510.40 Cor.No.2, Wolverine No.14 Lode, identical with Cor.No.1 Wolverine No.13 Lode, both this survey.

810.40 West end center Wolverine No.13 Lode, this survey.

1110.40 Cor.No.2, Wolverine No.13 Lode, identical with Cor.No.1 Bright Star No.2 Lode, both this survey.

1410.40 West end center Bright Star No.2 Lode, this survey.

1500.00 Cor.No.3.
 A 4 inch steel pipe, 4 feet long, set $1\frac{1}{2}$ feet in the ground in concrete, and surrounded by monument of stones.
 Copper cap on pipe stamped U.S.M.S. 3488, 3 WOLV.12.
 Thence N $86^{\circ}17'W$

300.00 South end center - 4x4 post in monument of stones.

600.00 Cor.No.4.
 A 4 inch steel pipe, 4 feet long, set $1\frac{1}{2}$ feet in the ground in concrete, and surrounded by monument of stones.
 Copper cap on pipe stamped U.S.M.S. 3488, 4 WOLV.12.
 Thence N $2^{\circ}52'E$

1500.00 Cor.No.1, the point of beginning.
WOLVERINE NO.11 Lode.
 Beginning at Cor.No.1, identical with Cor.No.1 Wolverine

U.S. MINERAL SURVEY NO. 3488

No. 12 Lode, this survey, heretofore described. Copper cap on pipe stamped 1 WOLV. 11, additionally for this lode. Whence U.S. Mineral Monument No. 1, Ajo Mining District, Pima County, Arizona, bears N 3° 43' E, 949.68 feet.

300.00 Thence N 86° 17' W
North end center - 4x4 post in monument of stones.

302.37 Cor. No. 2, Live Oak Fraction Lode, identical with Cor. No. 2, Cora No. 1 Lode, both this survey.

600.00 Cor. No. 2.
A 4 inch steel pipe, 4 feet long, set 1 1/2 feet in the ground in concrete, and surrounded by monument of stones. Copper cap on pipe stamped U.S.M.S. 3488, 2 WOLV. 11.
Thence S 2° 52' W

1500.00 Cor. No. 3.
A 4 inch steel pipe, 4 feet long, set 1 1/2 feet in the ground in concrete and surrounded by monument of stones. Copper cap on pipe stamped U.S.M.S. 3488, 3 WOLV. 11.

300.00 Thence S 86° 17' E
South end center - 4x4 post in monument of stones.

600.00 Cor. No. 4, identical with Cor. No. 4, Wolverine No. 12 Lode, this survey, heretofore described. Copper cap on pipe stamped 4 WOLV. 11, additionally for this survey.
Thence N 2° 52' E

1500.00 Cor. No. 1, the point of beginning.
WOLVERINE NO. 8 LODE.

Beginning at Cor. No. 1, identical with Cor. No. 2, Wolverine No. 11 Lode, this survey, heretofore described. Copper cap on pipe stamped 1 WOLV. 8, additionally for this lode. Whence U.S. Mineral Monument No. 1, Ajo Mining District, Pima County, Arizona, bears N 36° 0' E, 1123.33 feet.
Thence N 86° 17' W

300.00 North end center - 4x4 post in monument of stones.

600.00 Cor. No. 2.
A 4 inch steel pipe, 4 feet long, set 1 1/2 feet in the ground, in concrete, and surrounded by monument of stones.

Copper cap on pipe stamped U.S.M.S. 3488, 2 WOLV.8
 Thence S 2° 52' W
 1500.00 Cor.No.3.
 A 4 inch steel pipe, 4 feet long, set 1½ feet in the
 ground, in concrete, and surrounded by monument of stones.
 Copper cap on pipe stamped U.S.M.S.3488, 3 WOLV.8.
 Thence S 86° 17' E
 300.00 South end center - 4x4 post in monument of stones.
 600.00 Cor.No.4, identical with Cor.No.3, Wolverine No.11 Lode,
 this survey, heretofore described. Copper cap on pipe
 stamped 4 WOLV.8, additionally for this lode.
 Thence N 2° 52' E
 1500.00 Cor.No.1, the point of beginning.
WOLVERINE NO.7 Lode.
 Beginning at Cor.No.1, identical with Cor.No.2, Wolverine
 No.8 Lode, this survey, heretofore described. Copper
 cap on pipe stamped 1 WOLV.7, additionally for this lode.
 Whence U.S.Mineral Monument No.1, AJO Mining District,
 Pima County, Arizona, bears N-55° 21' 30" E, 1539.33 feet.
 Thence N 86° 17' W
 24.00 Crosses road running southerly.
 300.00 North end center - 4x4 post in monument of stones.
 600.00 Cor.No.2.
 A 4 inch steel pipe, 4 feet long, set 1½ feet in the ground
 in concrete, and surrounded by monument of stones.
 Copper cap on pipe stamped U.S.M.S. 3488, 2 WOLV.7.
 Thence S 2° 52' W
 1500.00 Cor.No.3.
 A 4 inch steel pipe 4 feet long, set 1½ feet in the ground
 in concrete and surrounded by monument of stones. Copper
 cap on pipe stamped U.S.M.S. 3488, 3 WOLV.7.
 Thence S 86° 17' E
 300.00 South end center - 4x4 post in monument of stones.
 320.00 Crosses center road running southerly.
 600.00 Cor.No.4, identical with Cor.No.3, Wolverine No.8 Lode,
 this survey, heretofore described. Copper cap on pipe
 stamped 4 WOLV.7, additionally for this lode.

U.S. MINERAL SURVEY NO. 3488.

Thence N 2° 52' E

1500.00 Cor.No.1, the point of beginning.

HOPE NO.1 Lode.

Beginning at Cor.No.1, identical with Cor.No.2, Wolverine No.7 Lode, this survey, heretofore described. Copper cap on pipe stamped 1 HOPE 1, additionally for this survey.

Whence U.S.Mineral Monument No.1, Ajo Mining District, Pima County, Arizona, bears N 65° 54' E, 2035.19 feet.

Thence N 86° 17' W

2.37 Cor.No.3, Cora No.1 Lode, this survey, identical with Cor.No.2, Butte Lode, Survey No.1526.

300.00 North end center - 4x4 post in monument of stones.

600.00 Cor.No.2, on line 2-3, Butte Lode, Survey No.1526, whence Cor.No.3 bears N 86° 17' W, 903.29 feet.

A 4 inch steel pipe, 4 feet long, set 1½ feet in the ground, in concrete, surrounded by monument of stones. Copper cap on pipe stamped U.S.M.S.3488, 2 HOPE 1.

Thence S 2° 52' W

1500.00 Cor.No.3.

A 4 inch steel pipe, 4 feet long, set 1½ feet in the ground in concrete, surrounded by monument of stones. Copper cap on pipe stamped U.S.M.S. 3488, 3 HOPE 1.

Thence S 86° 17' E

300.00 South end center - 4x4 post in monument of stones.

600.00 Cor.No.4, identical with Cor.No.3, Wolverine No.7 Lode, this survey, heretofore described. Copper cap on pipe stamped 4 HOPE 1, additionally for this lode.

Thence N 2° 52' E

1500.00 Cor.No.1, the point of beginning.

CORA NO.1 Lode.

Beginning at Cor.No.1.

A 4 inch steel pipe, 4 feet long, set 1½ feet in the ground in concrete, surrounded by monument of stones. Copper cap on pipe stamped U.S.M.S. 3488, 1 CORA 1.

Whence U.S.Mineral Monument No.1, Ajo Mining District, Pima County, Arizona, bears N 29° 50' 30" E, 694.66 feet.

Thence S 3° 6' W

26.00 East end center. - 4x4 post in monument of stones.

326.00 Cor.No.2, at point 302.37, line 1-2, Wolverine No.11 Lode, this survey.

A 4 inch steel pipe, 4 feet long, set 1½ feet in the ground, in concrete, surrounded by monument of stones.

Copper cap on pipe stamped U.S.M.S. 3488, 2 CORA 1.

Thence N 86° 17' W

297.63 Cor.No.2, Wolverine No.11 Lode, identical with Cor.No.1 Wolverine No.8 Lode, both this survey.

597.63 North end center Wolverine No.8 Lode, this survey.

897.63 Cor.No.2, Wolverine No.8 Lode, identical with Cor.No.1 Wolverine No.7 Lode, both this survey.

921.63 Crosses center road running southerly.

1197.63 North end center Wolverine No.7 Lode, this survey.

1497.63 Cor.No.2, Wolverine No.7 Lode, identical with Cor.No.1, Hope No.1 Lode, both this survey.

1500.00 Cor.No.3, identical with Cor.No.2, Butte Lode, Survey No. 1526. As found, this corner - a 4x4 post, was badly decomposed, so replaced same with 4 inch steel pipe, 4 feet long, set 1½ feet in the ground in concrete, and surrounded by monument of stones. Copper cap on pipe stamped "3488, 3 CORA 1", "1526, 2 BUTTE", on sides facing the respective claims. -

Thence N 3° 6' E

300.00 West end center - 4x4 post in monument of stones.

326.00 Cor.No.4, on line 1-2, Butte Lode, Survey No.1526, whence Cor.No.1 bears N 3° 6' E, 283.77 feet.

A 4 inch steel pipe, 4 feet long, set 1½ feet in the ground, in concrete, surrounded by monument of stones.

Copper cap on pipe stamped U.S.M.S. 3488, 4 CORA 1.

Thence S 86° 17' E

602.00 Crosses center road running south.

1500.00 Cor.No.1, the point of beginning.

CORA FRACTION LODE.

Beginning at Cor.No.1.

A 4 inch steel pipe, 4 feet long, set in hole in solid

bedrock, in concrete, and surrounded by monument of masonry. Copper cap on pipe stamped U.S.M.S. 3488, 1 - CORA FR.

Whence U.S. Mineral Monument No. 1, Ajo Mining District, Pima County, Arizona, bears N 57° 55' E, 382.45 feet.

Cor. No. 2, Ajo Jr. No. 2 Lode, Survey No. 452, bears S 26° 28' 15" E, 261.00 feet.

Cor. No. 3, Ajo Jr. No. 2 Lode, Survey No. 452, bears S 68° 59½' W, 503.36 feet. Ident. ^{with} Cor. 2, Ajo Jr. Lode, Sur. 451.

Cor. No. 4, Ajo Jr. No. 2 Lode, Survey No. 452, bears N 15° 16½' E, 1144.91 feet. Ident. ^{with} Cor. 1, Ajo Jr. Lode, Sur. 451.

Thence S 3° 6' W

126.00 Cor. No. 1, Live Oak Fraction Lode, this survey.

222.32 Intersects line 2-3, Ajo Jr. No. 2 Lode, Survey No. 452, at point S 84° 49' E, 459.76 feet from Cor. No. 3.

300.00 East end center - 4x4 post in monument of stones.

400.00 Cor. No. 2, identical with Cor. No. 1, Cora No. 1 Lode, this survey, heretofore described. Copper cap on pipe stamped 2 CORA FR. additionally for this survey.

Thence N 86° 17' W

898.00 Crosses center road running south.

1500.00 Cor. No. 3, identical with Cor. No. 4, Cora No. 1 Lode, this survey, heretofore described. Copper cap on pipe stamped 3 CORA FR. additionally for this lode.

Thence N 3° 6' E

91.00 Crosses center road running west.

100.00 West end center - 4x4 post in monument of stones.

281.25 Intersects line 3-4, Southern Lode, Survey No. 454, at point N 86° 25' 54" W, 482.86 feet from Cor. No. 3.

283.77 Cor. No. 1, Butte Lode, Survey No. 1526.

394.00 Crosses center road running N.W.

400.00 Cor. No. 4.

A 4 inch steel pipe, 4 feet long, set 1½ feet in the ground in concrete, surrounded by monument of stones. Copper cap on pipe stamped U.S.M.S. 3488, 4 CORA FR. Whence Cor. No. 2, Southern Lode, Survey No. 454, bears

N 64° 59' 20" E, 866.67 feet

Cor.No.3, Southern Lode, Survey 454, bears S 72° 38½' E
498.19 feet.

Cor.No.4, Southern Lode, Survey No.454, bears
S 72° 32½' W, 330.97 feet.

Cor.No.4, Ajo Jr.Lode, Survey No.451, bears
N 48° 35' 15" E, 1604.86 feet.

Cor.No.3, Ajo Jr.Lode, Survey No.451, bears
S 62° 51' E, 485.18 feet.

Thence S 86.17' E
544.82 Intersects line 3-4, Ajo Jr.Lode, Survey No.451, at point
N 31° 2' E, 217.16 feet from Cor.No.3.
Identically, intersects line 2-3, Southern Lode, Survey
No.454, at point N 31° 2' E, 132.24 feet from Cor.No.3.

810.00 Crosses center road running N.E.

1151.30 Intersects line I-2, Ajo Jr.Lode, Survey No.451, at point
N 30° 59' E, 236.86 feet from Cor.No.2.
Identically, intersects line 3-4, Ajo Jr.No.2 Lode, Survey
No.452, at point N 30° 59' E, 236.86 feet from Cor.No.3.
Cor.No.3 Ajo Jr.lode, Sur No.451, brs. N. 84° 36' W. 597.88 ft. from Cor.No.2 thereof.

1500.00 Cor.No.1, the point of beginning.

LIVE OAK FRACTION LODE.

Beginning at Cor.No.1, at point 126.00, line I-2, Cora
Fraction Lode, this survey.

A 4 inch steel pipe, 4 feet long, set 1½ feet in the
ground in concrete, surrounded by monument of stones.
Copper cap on pipe stamped U.S.M.S. 3488, 1 L.OAK FR.
Whence U.S.Mineral Monument No.1, Ajo Mining District,
Pima County, Arizona, bears N 45° 10' E, 466.55 feet.

Cor.No.1, Ajo Jr.No.2 Lode, Survey No.452, ident.
with Cor.No.4, Ajo Jr.No.3 Lode, Survey No. 453, bears
N 37° 26' 20" E, 1481.39 feet.

Cor.No.2, Ajo Jr.No.2 Lode, Survey No.452, ident.
with Cor.No.3, Ajo Jr.No.3 Lode, Survey No.453, bears
S 48° 47' 50" E, 163.69 feet.

Cor.No.3, Ajo Jr.No.2 Lode, Survey No.452, bears
S 83° 16' W, 466.08 feet.

U.S. MINERAL SURVEY NO. 3488.

Thence S 13° 6' W

196.32 Intersects line 2-3, Ajo Jr. No. 2 Lode, Survey No. 452, at point N 84° 49' W, 128.89 feet from Cor. No. 2.

174.00 East end center Cora Fraction Lode, this survey.

274.00 Cor. No. 2, Cora Fraction Lode, identical with Cor. No. 1, Cora No. 1 Lode, both this survey.

300.00 West end center - identical with east end center of Cora No. 1 Lode, this survey, heretofore described.

600.00 Cor. No. 2, identical with Cor. No. 2, Cora No. 1 Lode, this survey, heretofore described. Copper cap on pipe stamped 2 L.OAK FR. additionally for this lode.

Thence S 86° 17' E

2.37 North end center Wolverine No. 11 Lode, this survey.

302.37 Cor. No. 1, Wolverine No. 11 Lode, identical with Cor. No. 1 Wolverine No. 12 Lode, both this survey.

602.37 North end center Wolverine No. 12 Lode, this survey.

902.37 Cor. No. 2, Wolverine No. 12 Lode, this survey.

Intersects line 1-2, Wolverine No. 14 Lode, this survey, at point S 2° 52' W, 83.60 feet from Cor. No. 1.

999.78 Cor. No. 3.

A 4 inch steel pipe, 4 feet long, set 1½ feet in the ground in concrete, surrounded by monument of stones. Copper cap on pipe stamped U.S.M.S. 3488, 3 L.OAK FR. Whence Cor. No. 1, Wolverine No. 14 Lode, this survey, bears N 46° 0½' W, 129.30 feet.

Thence N 3° 6' E

81.07 Intersects line 4-1, Wolverine No. 14 Lode, this survey, at point S 84° 48½' E, 97.81 feet from Cor. No. 1.

Identically, intersects line 2-3, Live Oak No. 1 Lode, this survey, at point S 84° 48½' E, 483.78 feet from Cor. No. 2.

300.00 East end center - 4x4 post in monument of stones.

600.00 Cor. No. 4.

A 4 inch steel pipe, 4 feet long, set 1½ feet in the ground in concrete, surrounded by monument of stones. Copper cap on pipe stamped U.S.M.S. 3488, 4 L.OAK FR.

Whence Cor.No.1, Ajo Jr.No.3 Lode, Survey No.453, bears
 N 22° 14' E, 1284.42 feet.
 Cor.No.2, Ajo Jr.No.3 Lode, Survey No.453, bears
 S 71° 36' W, 297.20 feet.
 Cor.No.2, Live Oak No.1 Lode, this survey, bears
 S 47° 3' 48" W, 696.43 feet.
 Thence N 86° 17' W
 217.85 Intersects line I-2, Live Oak No.1 Lode, this survey, at
 point N 30° 54½' E, 569.38 feet from Cor.No.2.
 Identically, intersects line I-2, Ajo Jr.No.3 Lode, Survey
 No.453, at point N 30° 54½' E, 125.80 feet from Cor.No.2.
 818.09 Intersects line 3-4, Ajo Jr.No.3 Lode, Survey No.453, at
 point N 31° 11½' E, 112.28 feet from Cor.No.3.
 Identically, intersects line 1-2, Ajo Jr.No.2 Lode,
 Survey No.452, at point N 31° 11½' E, 112.28 feet from
 Cor.No.2.
 999.78 Cor.No.1, the point of beginning.

* * * * *

Magnetic Variation at all corners - 14 degrees East.

No suitable natural bearing objects were available from
 any corner of this survey.

All corners of this survey are identical with the
 respective corners of location

LODE LINES:-

As near as can be determined from the present state of
 development, the veins of the several locations embraced
 in this claim extend as follows from their respective
 discovery points:-

- Dodge No.5 Lode, N 84° 48½' W - 252.ft., and S 84° 48½' E - 1248.ft.
- Dodge No.4 Lode, N 84° 48½' W - 460.ft., and S 84° 48½' E - 1040. ft.
- Intimate Lode, N 84° 48½' W - 80. ft., and S 84° 48½' E - 1396.ft.
- Big Jim No.2 Lode, N 84° 38' W - 346.ft., and S 84° 38' E - 1072.ft.
- Big Jim Lode, N 84° 38' W - 818.ft., and S 84° 38' E - 600. ft.
- Quartzite Lode, S 81° 2' W - 352.ft., and N 81° 2' E - 1109.ft.
- Gaskill No.4 Lode, S 6° 44' W - 12.ft., and N 6° 44' E - 1484.62 ft.
- Dodge No.1 Lode, S 6° 44' W - 594.62 ft., and N 6° 44' E - 902.ft.

U.S. MINERAL SURVEY No. 3488.

- Dodge No. 2 Lode, S 6° 44' W - 990.62 ft., and N 6° 44' E - 506. ft. ✓
- Wolverine No. 10 Lode, S 6° 44' W - 752.62 ft., and N 6° 44' E - 744. ft. ✓
- Dodge No. 3 Lode, S 6° 44' W - 1312.00 ft., and N 6° 44' E - 1184.62 ft. ✓
- Wolverine No. 6 Lode, S 6° 44' W - 294.62 ft., and N 6° 44' E - 1202. ft. ✓
- Wolverine No. 1 Lode, S 6° 44' W - 529.62 ft., and N 6° 44' E - 967. ft. ✓
- Wolverine No. 2 Lode, S 6° 44' W - 210. ft., and N 6° 44' E - 1286.62 ft. ✓
- Wolverine No. 3 Lode, S 6° 44' W - 213.62 ft., and N 6° 44' E - 1283. ft. ✓
- Red Cedar No. 3 Lode, S 6° 44' W - 1475.62 ft., and N 6° 44' E - 21. ft. ✓
- Red Cedar No. ²² 1 Lode, S 6° 44' W - 1470.62 ft., and N 6° 44' E - 26. ft. ✓
- Red Cedar No. 1 Lode, S 6° 44' W - 1420.62 ft., and N 6° 44' E - 76. ft. ✓
- Gaskill No. 3 Lode, N 84° 48½' W - 31. ft., and S 84° 48½' E - 1469. ft. ✓
- Mayflower No. 4 Lode, N 84° 48½' W - 549. ft., and S 84° 48½' E - 951. ft. ✓
- Mayflower No. 1 Lode, N 85° 2' W - 45. ft., and S 85° 2' E - 1455. ft. ✓
- Mayflower No. 2 Lode, N 85° 2' W - 45. ft., and S 85° 2' E - 1455. ft. ✓
- Mayflower No. 6 Lode, N 85° 2' W - 44. ft., and S 85° 2' E - 1456. ft. ✓
- Bright Star No. 3 Lode, N 85° 2' W - 304. ft., and S 85° 2' E - 1196. ft. ✓
- Bright Star No. 4 Lode, N 85° 2' W - 275. ft., and S 85° 2' E - 1225. ft. ✓
- Bright Star No. 5 Lode, N 85° 2' W - 370. ft., and S 85° 2' E - 1130. ft. ✓
- Mayflower Fraction Lode, S 31° 6' W - 850. ft., and N 31° 6' E - 49. ft. ✓
- Mayflower No. 3 Lode, S 31° 6' W - 799. ft., and N 31° 6' E - 700. ft. ✓
- Wolverine No. 4 Lode, N 84° 48½' W - 120. ft., and S 84° 48½' E - 1380. ft. ✓
- Live Oak No. 4 Lode, N 84° 48½' W - 1428. ft., and S 84° 48½' E - 72. ft. ✓
- Melrose No. 2 Lode, N 84° 48½' W - 612. ft., and S 84° 48½' E - 388. ft. ✓
- Melrose No. 1 Lode, N 84° 48½' W - 300. ft., and S 84° 48½' E - 1200. ft. ✓
- Copperhead No. 2 Lode, N 84° 48½' W - 807. ft., and S 84° 48½' E - 693. ft. ✓
- Copperhead No. 1 Lode, N 84° 48½' W - 158. ft., and S 84° 48½' E - 1342. ft. ✓
- Bright Star No. 1 Lode, N 84° 48½' W - 287. ft., and S 84° 48½' E - 1213. ft. ✓
- Wolverine No. 5 Lode, N 84° 48½' W - 488. ft., and S 84° 48½' E - 1012. ft. ✓
- Live Oak No. 3 Lode, N 84° 48½' W - 316. ft., and S 84° 48½' E - 1184. ft. ✓
- Live Oak No. 2 Lode, N 84° 48½' W - 1070. ft., and S 84° 48½' E - 430. ft. ✓
- Cora No. 2 Lode, N 84° 48½' W - 1290. ft., and S 84° 48½' E - 210. ft. ✓
- Live Oak No. 1 Lode, N 84° 48½' W - 600. ft., and S 84° 48½' E - 900. ft. ✓
- Wolverine No. 14 Lode, N 84° 48½' W - 1269. ft., and S 84° 48½' E - 231. ft. ✓
- Wolverine No. 13 Lode, N 84° 48½' W - 1093. ft., and S 84° 48½' E - 407. ft. ✓
- Bright Star No. 2 Lode, N 84° 48½' W - 1445. ft., and S 84° 48½' E - 55. ft. ✓

Wolverine No. 12 Lode, S 2° 52' W - 150.ft., and N 2° 52' E - 1350.ft. ✓
 Wolverine No. 11 Lode, S 2° 52' W - 150.ft., and N 2° 52' E - 1350.ft. ✓
 Wolverine No. 8 Lode, S 2° 52' W - 1080.ft., and N 2° 52' E - 420.00ft. ✓
 Wolverine No. 7 Lode, S 2° 52' W - 1114.ft., and N 2° 52' E - 386.ft. ✓
 Hope No. 1 Lode, S 2° 52' W - 1473.ft., and N 2° 52' E - 27.ft. ✓
 Cora No. 1 Lode, N 86° 17' W - 101.ft., and S 86° 17' E - 1399.ft. ✓
 Cora Fraction Lode, N 86° 17' W - 1350.ft., and S 86° 17' E - 150.ft. ✓
 Live Oak Fraction Lode, N 86° 17' W - 527.ft., and S 86° 17' E - 472.78 ft

LOCATION:- This survey is located approx. in sections 23, 24, 25, 26, and 27, T 12 S, R 6 W, G. & S.R.B. & M., unapproved, unsurveyed, in the Ajo Mining District, Pima County, Arizona.

AREAS:-

Dodge No. 5 Lode, total area 19.231⁴ acres.
 " " " conflict with Urica No. 4 Lode, Survey No. 3260. 0.750 acres.
 " " " conflict with Mayflower Lode, Survey No. 2679. 0.001 acres.
 " " " conflict with Urica No. 4 Lode, Survey No. 3260, exclusive of its conflict with Mayflower Lode, Survey No. 2679. 0.750 acres.
 " " " Conflict with Lone Star Lode, Survey No. 2679. 0.003 acres
 " " " Conflict with Little Jonnie Lode, Survey No. 3258. 6.865 acres.
 Dodge No. 4 Lode, total area 19.231⁴ acres.
 " " " Conflict with C. & A. NO. I Lode, unsurveyed. 0.242 acres.
 Intimate Lode, total area 18.923⁴ "
 Big Jim No. 2 Lode, " " 6.814⁴ "
 " " " Conflict with C. & A. NO. I Lode, unsurveyed. 0.905⁴ acres
 Big Jim Lode, total area 16.764⁴ "
 " " " Conflict with C. & A. NO. I Lode, unsurveyed 2.279⁴ acres
 " " " Conflict with Quartzite Lode, this survey. 1.686⁴ acres.
 Quartzite Lode, total area. 19.375⁴ "

U.S. MINERAL SURVEY NO. 3488.

| | | |
|--------------------------|--|--------------|
| Gaskill No.4 Lode, | total area | 4.472 acres. |
| " " " | , Conflict with Lone Star Lode, Sur.No.2679. | |
| " " " | , Conflict with Urica No.4 Lode, Sur.No.3260. | 1.228 acres |
| " " " | | 0.000+acrea. |
| Dodge No.1 Lode, | total area | 18.752 " " |
| Dodge No.2 Lode, | " " | 20.195 " " |
| Wolverine No.10 Lode, | " " | 20.332 " " |
| Dodge No.3 Lode, | " " | 20.469 " " |
| Wolverine No.6 Lode, | " " | 20.607 " " |
| Wolverine No.1 Lode, | " " | 20.607 " " |
| Wolverine No.2 Lode, | " " | 20.332 " " |
| Wolverine No.3 Lode, | " " | 20.607 " " |
| Red Cedar No.3 Lode, | " " | 20.607 " " |
| Red Cedar No.2 Lode, | " " | 20.607 " " |
| Red Cedar No.1 Lode, | " " | 20.607 " " |
| Gaskill No.3 Lode, | " " | 16.623 " " |
| Mayflower No.4 Lode, | " " | 12.197 " " |
| Mayflower No.1 Lode, | " " | 18.363 " " |
| Mayflower No.2 Lode, | " " | 18.858 " " |
| Mayflower No.6 Lode, | " " | 18.302 " " |
| Bright Star No.3 Lode, | " " | 18.611 " " |
| Bright Star No.4 Lode, | " " | 20.647 " " |
| Bright Star No.5 Lode, | " " | 20.647 " " |
| Mayflower Fraction Lode, | " " | 11.439 " " |
| " " " | , conflict with Live Oak No.4 Lode, this survey. | 0.020 acres. |
| Mayflower No.3 Lode, | total area | 18.936 " " |
| Wolverine No.4 Lode, | " " | 18.720 " " |
| Live Oak No.4 Lode, | " " | 20.471 " " |
| Melrose No.2 Lode, | " " | 20.650 " " |
| Melrose No.1 Lode, | " " | 20.650 " " |
| Copperhead No.2 Lode, | " " | 20.650 " " |
| Copperhead No.1 Lode, | " " | 20.438 " " |
| " " " | , conflict with Mayflower No.3 Lode, this survey. | 0.543 acres. |
| Bright Star No.1 Lode, | total area, | 20.646 " " |

| | | | |
|--|-------------------------|--|---------------|
| | Wolverine No.5 Lode, | total area | 18.720 acres. |
| | " " " | conflict with Pinto No.3 Lode, Survey No.450 | 0.003 acres |
| | Live Oak No.3 Lode, | total area | 20.471 " |
| | " " " | conflict with Pinto No.3 Lode, Survey No.450. | 0.010 acres. |
| | Live Oak No.2 Lode, | total area | 20.650 acres |
| | " " " | conflict with Pinto No.3 Lode, Survey No.450. | 0.001 acres. |
| | Cora No.2 Lode, | total area | 20.650 " |
| | Live Oak No.1 Lode, | " " " | 20.650 " |
| | Wolverine No.14 Lode, | " " " | 20.438 " |
| | Wolverine No.13 Lode, | " " " | 20.646 " |
| | Bright Star No.2 Lode, | " " " | 20.646 " |
| | Wolverine No.12 Lode, | " " " | 20.661 " |
| | Wolverine No.11 Lode, | " " " | 20.661 " |
| | Wolverine No.8 Lode, | " " " | 20.661 " |
| | Wolverine No.7 Lode, | " " " | 20.661 " |
| | Hope No.1 Lode, | " " " | 20.661 " |
| | Cora No.1 Lode, | " " " | 11.225 " |
| | Cora Fraction Lode, | " " " | 13.774 " |
| | " " " | conflict with Southern Lode, Survey No.454. | 1.393 acres. |
| | " " " | conflict with Ajo Jr.Lode, Survey No.451. | 2.809 acres. |
| | " " " | Conflict with Ajo Jr.No.2 Lode, Survey No.452 | 2.015 acres. |
| | Live Oak Fraction Lode, | total area. | 13.770 " |
| | " " " | conflict with Ajo Jr.No.2 Lode, Survey No.452. | 0.350 acres. |
| | " " " | conflict with Ajo Jr.No.3 Lode, Survey No.453. | 1.458 acres. |
| | " " " | conflict with Live Oak No.1 Lode, this survey. | 4.146 acres. |
| | " " " | conflict with Wolverine No.14 Lode, this survey. | 0.184 acres. |

U.S. MINERAL SURVEY NO. 3488.

IMPROVEMENTS:-

I certify that the value of labor and improvements made upon or for the benefit of, each of the locations embraced in this mining claim, by the claimant or his grantors, is not less than Five Hundred Dollars, and that such improvements consist of:-

Dodge No.5 Lode.

No.1, Discovery shaft - $4\frac{1}{2} \times 7$ - 10 feet deep, on center line 252. feet from the west end center

Value \$ 67.00

No.2, Shaft $4\frac{1}{2} \times 7$ - 10 feet deep, the center of which bears N $69^{\circ} 25' E$, 346. feet from Cor.No.1.

Value \$ 67.00

No.3, Open cut running easterly, 4×33 to 10 ft. face, thence tunnel 4×6 - 53 feet long. Center of mouth of cut bears N $82^{\circ} 32' E$, 625. feet from Cor.No.1.

Value \$137.50

A $1/51$ interest in improvement No.7, Live Oak No.3 Lode, this survey, hereinafter described. \$73.72

A $1/51$ interest in improvement No.5, Live Oak No.2 Lode, this survey, hereinafter described. \$78.63

A $1/51$ interest in improvement No.7, Cora Fraction Lode this survey, hereinafter described. \$77.25

A $1/51$ interest in improvement No.8, Cora Fraction Lode this survey, hereinafter described. \$36.08

A $1/51$ interest in improvement No.9, Cora Fraction Lode, this survey, hereinafter described. \$50.98

Dodge No.4 Lode.

No.1, Discovery shaft - 4×6 - 11 feet deep, the center being on center line 460. feet from the west end center.

Value \$60.00

No.2. Shaft, 8×6 - 16 feet deep, the center of which bears S $51^{\circ} 36' E$, 418. feet from Cor.No.2.

Value \$320.00

No.3. Cut running S.E., 4×20 to 9 foot face, thence tunnel 4×6 - 30 feet long. Center of mouth of cut bears

N 84° 22'E, 599.feet from Cor.No.I.

Value \$375.00

No.4 Shaft 4x6 - 32 feet deep, the center of mouth of which bears S 70° 30'E, 690. feet from Cor.No.2.

Value \$320.00

No.5. Shaft 4x6 - 8 feet deep, the center of mouth of which bears S 54° 25'W, 334. feet from Cor.No.3.

Value \$140.00

No.6. Cut 4x30 to 16 foot face, running E.- N.E. the center of mouth of which bears S 80° 55'E, 446. feet from Cor.

No.2. Value \$200.00

A I/5I interest in improvement No.7, Live Oak No.3 Lode, this survey, hereinafter described. \$ 73.72

A I/5I interest in improvement No.5, Live Oak No.2 Lode, this survey, hereinafter described. \$ 78.63

A I/5I interest in improvement No.7, Cora Fraction Lode, this survey, hereinafter described. \$ 77.25

A I/5I interest in improvement No.8, Cora Fraction Lode, this survey, hereinafter described. \$ 36.08

A I/5I interest in improvement No.9, Cora Fraction Lode, this survey, hereinafter described. \$ 50.98

Intimate Lode:-

No.1. Discovery shaft, 4x7 - 21 feet deep, on center line 80.feet from the west end center.

Value \$245.00

No.2 Shaft, 4x6 - 10 feet deep, the center of which bears S 14° 48'W, 289. feet from Cor.No.2.

Value \$ 50.00

No.3. Shaft, 4x6 - 29 feet deep, the center of which bears S 0° 19'W, 259. feet from Cor.No.2.

Value \$290.00

A I/5I interest in improvement No.7, Live Oak No.3 Lode, this survey, hereinafter described. \$ 73.72

A I/5I interest in improvement No.5, Live Oak No.2 Lode, this survey, hereinafter described. \$ 78.63

A I/5I interest in improvement No.7, Cora Fraction Lode, this

U.S. MINERAL SURVEY NO. 3488.

survey, hereinafter described. \$77.25

I/5I interest in improvement No. 8, Cora Fraction Lode, this survey, hereinafter described. \$36.08

I/5I interest in improvement No. 9, Cora Fraction Lode, this survey, hereinafter described. \$50.98

Big Jim No. 2 Lode.

No. 1. Discovery shaft, 9x9 - 16 feet deep, on center line 346 feet from the west end center. Value \$480.00

No. 2. Shaft 4x6 - 10 feet deep, the center of which bears S 71° 35' E, 496 feet from Cor. No. 2. Value \$50.00

No. 3. Shaft 4x6 - 16 feet deep, the center of which bears S 68° 6' E, 631 feet from Cor. No. 2. Value \$160.00

No. 4. Shaft 4x6 - 30 feet deep, the center of which bears S 83° 0' W, 609 feet from Cor. No. 3. Value \$300.00

No. 5. Shaft 4x6 - 9 feet deep, the center of which bears N 87° 39' W, 460 feet from Cor. No. 3. Value \$45.00

No. 6. Shaft 4x6 - 25 feet deep, the center of which bears N 87° 26' W, 436 feet from Cor. No. 3. Value \$250.00

A I/5I interest in improvement No. 7, Live Oak No. 3 Lode, this survey, hereinafter described. \$73.72

A I/5I interest in improvement No. 5, Live Oak No. 2 Lode, this survey, hereinafter described. \$78.63

A I/5I interest in improvement No. 7, Cora Fraction Lode, this survey, hereinafter described. \$77.25

A I/5I interest in improvement No. 8, Cora Fraction Lode, this survey, hereinafter described. \$36.08

A I/5I interest in improvement No. 9, Cora Fraction Lode, this survey, hereinafter described. \$50.98

Big Jim Lode.

No. 1. Discovery shaft, 4x6 - 10 feet deep, on center line 600 feet from the east end center. Value \$50.00

No.2. Shaft 4x6 - 39 feet deep, the center of which bears
 S 73° 7' W, 485. feet from Cor.No.3.
 Value \$390.00

No.3. Shaft 4x6 - 15 feet deep, the center of which bears
 S 72° 16' E, 398. feet from Cor.No.2.
 Value \$150.00

No.4. Shaft 4x6 - 16 feet deep, the center of which bears
 S 57° 45' E, 754. feet from Cor.No.2.
 Value \$160.00

A 1/5 interest in improvement No.7, Live Oak No.3 Lode, this
 survey, hereinafter described. \$ 73.72

A 1/5 interest in improvement No.5, Live Oak No.2 Lode, this
 survey, hereinafter described. \$ 78.63

A 1/5 interest in improvement No.7, Cora Fraction Lode, this
 survey, hereinafter described. \$ 77.25

A 1/5 interest in improvement No.8, Cora Fraction Lode, this
 survey, hereinafter described. \$ 36.08

A 1/5 interest in improvement No.9, Cora Fraction Lode, this
 survey, hereinafter described. \$ 50.98

Quartzite Lode.

No.1. Discovery Shaft, 4x6 - 15 feet deep, on center line 352.
 feet from the west end center.
 Value \$150.00

No.2. Shaft 4x6 - 16 feet deep, the center of which bears
 S 63° 5' E, 383. feet from Cor.No.2.
 Value \$160.00

No.3. Shaft 4x6 - 12 feet deep, the center of which bears
 N 4° 25' W, 228. feet from Cor.No.1.
 Value \$120.00

No.4. Shaft 4x6 - 4 feet deep, the center of which bears
 N 31° 30' E, 19. feet from Cor.No.1.
 Value \$410.00

No.5. Shaft 4x6 - 10 feet deep, the center of which bears
 S 82° 3' W, 634. feet from Cor.No.4.
 Value \$50.00

A 1/5 interest in improvement No.7, Live Oak No.3 Lode, this

U.S. MINERAL SURVEY NO. 3488.

- survey, hereinafter described. \$73.72
- A 1/51 interest in improvement No.5, Live Oak No.2 Lode, this survey, hereinafter described. \$78.63
- A 1/51 interest in improvement No.7, Cora Fraction Lode, this survey, hereinafter described. \$77.25
- A 1/51 interest in improvement No.8, Cora Fraction Lode, this survey, hereinafter described. \$36.08
- A 1/51 interest in improvement No.9, Cora Fraction Lode, this survey, hereinafter described. \$50.98

GASKILL NO.4 Lode.

No.1. Discovery shaft 4x6 - 50 feet deep, on centerline 12 feet from the south end center.
Value \$500.00

No.2. Shaft 4x6 - 24 feet deep, the center of which bears N 0° 40'E, 199 feet from Cor.No.1.
Value \$240.00

A 1/51 interest in improvement No.7, Live Oak No.3 Lode, this survey, hereinafter described. \$73.72

A 1/51 interest in improvement No.5, Live Oak No.2 Lode, this survey, hereinafter described. \$78.63

A 1/51 interest in improvement No.7, Cora Fraction Lode, this survey, hereinafter described. \$77.25

A 1/51 interest in improvement No.8, Cora Fraction Lode, this survey, hereinafter described. \$36.08

A 1/51 interest in improvement No.9, Cora Fraction Lode, this survey, hereinafter described. \$50.98

DODGE NO.1 LODE.

No.1. Discovery shaft, 4x6 - 10 feet deep (partly filled), on center line 594.62 feet from the south end center.
Value \$50.00

No.2. Shaft 4x8 - 7 feet deep, partly filled, the center of which bears N 15° 55'W, 615 feet from Cor.No.2.
Value \$46.00

No.3. Shaft 4x6 - 40 feet deep, the center of which bears N 28° 20'E, 640 feet from Cor.No.1.
Value \$400.00

| | | | |
|--------|---|-------|----------|
| No.4. | Shaft 4x6 - 45 feet deep, the center of which bears N 3° 41'E, 701. feet from Cor.No.2. | Value | \$450.00 |
| No.5. | Shaft 5x6 - 6 feet deep, partly filled, the center of which bears S 11° 52'W, 621. feet from Cor.No.3. | Value | \$35.00 |
| No.6. | Shaft 5x6 - 7 feet deep, partly filled, the center of which bears S 23° 7'W, 608. feet from Cor.No.3. | | |
| No.7. | Shaft 4x6 - 16 feet deep, the center of which bears S 25° 28'E, 201. feet from Cor.No.4. | | |
| No.8. | Shaft 4x8 - 8 feet deep, partly filled, the center of which bears S 39° 51'E, 216. feet from Cor.No.4. | Value | \$50.00 |
| No.9. | Shaft, 4x6 - 8 feet deep, partly filled, the center of which bears S 48° 0'E, 218. feet from Cor.No.4. | Value | \$40.00 |
| No.10. | Shaft 7x7 - 05 feet deep, partly filled, the center of which bears S 73° 55'E, 214. feet from Cor.No.4. | Value | \$50.00 |
| No.11. | Shaft 7x7 - 5½ feet deep, partly filled, the center of which bears S 77° 36'E, 189. feet from Cor.No.4. | Value | \$55.00 |
| No.12. | Shaft 4x7 - 6½ feet deep, the center of which bears S 78° 25'E, 127.00 feet from Cor.No.4. | Value | \$38.00 |
| No.13. | Cut 4x17 to 6 foot face, running southerly, the center of mouth of which bears N 15° 33'E, 460. feet from Cor.No.1. | Value | \$42.50 |
| No.14. | Shaft 5x7 - 8 feet deep, the center of which bears N 35° 54'E, 343. feet from Cor.No.1. | Value | \$46.70 |
| No.15. | Shaft 4x6 - 8 feet deep, the center of which bears N 50° 50'E, 352. feet from Cor.No.1. | Value | \$40.00 |
| No.16. | Shaft 4x6 - 2½ feet deep, the center of which bears N 25° 2'E, 162. feet from Cor.No.1. | Value | \$215.00 |

U.S. MINERAL SURVEY NO. 3488.

No. 17. Shaft 6x6 - 8 feet deep, the center of which bears.

N 21° 38' E, 106. feet from Cor. No. 178.

Value \$53.00

No. 18. Cut 4x15 to 6 foot face, running northerly, the center of

mouth of which bears N 16° 53' E, 115. feet from the south

end center. Value \$37.50

No. 19. Shaft 4x6 - 8 feet deep, the center of which bears

N 50° 27' E, 98. feet from the south end center.

Value \$40.00

No. 20. Cut 4x28 to 8 foot face, running northerly, the center of

mouth of which bears N 64° 45' W, 80. feet from Cor. No. 2.

Value \$93.00

A 1/5 interest in improvement No. 7, Live Oak No. 3 Lode, this

survey, hereinafter described. \$73.72

A 1/5 interest in improvement No. 5, Live Oak No. 2 Lode, this

survey, hereinafter described. \$78.63

A 1/5 interest in improvement No. 7, Cora Fraction Lode, this

survey, hereinafter described. \$77.25

A 1/5 interest in improvement No. 8, Cora Fraction Lode, this

survey, hereinafter described. \$36.08

A 1/5 interest in improvement No. 9, Cora Fraction Lode, this

survey, hereinafter described. \$50.98

DODGE NO. 2 LODGE.

No. 1. Discovery shaft, 4x6 - 10 feet deep, partly filled, on

centerline 506. feet from the north end center.

Value \$50.00

No. 2. Shaft 4x6 - 11 feet deep, the center of which bears S 30° 20' E

158. feet from Cor. No. 4. Value \$60.00

No. 3. Shaft 5x7 - 10 feet deep, the center of which bears

S 33° 59' E, 141. feet from Cor. No. 4.

Value \$58.00

No. 4. Cut 4x23 to 12 foot face, running S.W., the center of

mouth of which bears S. 31° 13' W, 267. feet from Cor. No. 3.

Value \$115.00

No. 5. Cut 6x20 to 9 foot face, the center of face of which

bears S 28° 5' W, 549. feet from Cor. No. 3. Cut runs N.

Value \$75.00

- No.6. Shaft 4xII - 7 feet deep, the center of which bears S 28° 35'W, 576. feet from Cor.No.3. Value \$60.00
- No.7. Shaft 4x6-27 feet deep, the center of which bears S 14° 11'W 430. feet from Cor.No.3. Value \$270.00
- No.8. Shaft 4x6-18 feet deep, the center of which bears S 17° 25'W 634. feet from Cor.No.3. Value \$180.00
- No.9. Cut 5x50 to 15 foot face, running N 10° W, thence tunnel 4x6 - 27 feet long. Center of mouth of cut bears S 8° 0'W, 585. feet from Cor.No.3. Value \$650.00
- No.10. Shaft 4x6 - 32 feet deep, the center of which bears N 8° 35'W, 738. feet from Cor.No.2. Value \$320.00
- No.11. Shaft 4x6 - 15 feet deep, the center of which bears N 2° 15'W, 693. feet from Cor.No.2. Value \$150.00
- No.12. Shaft 4x6 - 50 feet deep, the center of which bears N 42° 33'E, 397. feet from Cor.No.1. Value \$500.00
- A 1/5I interest in improvement No.7, Live Oak No.3 Lode, this survey, hereinafter described. \$73.72
- A 1/5I interest in improvement No.5, Live Oak No.2 lode, this survey, hereinafter described. \$78.63
- A 1/5I interest in improvement No.7, Cora Fraction Lode, this survey, hereinafter described. \$ 77.25
- A 1/5I interest in improvement No.8, Cora Fraction Lode, this survey, hereinafter described. \$36.08
- A 1/5I interest in improvement No.9, Cora Fraction Lode, this survey, hereinafter described. \$ 50.98
- WOLVERINE NO.10 Lode.
- No.1. Discovery shaft 4x6-35 feet deep, on center line 744. feet from the north end center. Value \$350.00
- No.2. Cut 4x20 to 10 foot face, running N.W., the center of mouth of which bears S 0° 18'W, 461. feet from Cor.No.4. Value \$ 83.35
- No.3. Cut 4x25 to 10 foot face, running N.- N.E., the center

U.S. MINERAL SURVEY NO. 3488

| | | | |
|--------|--|-------|----------|
| | of mouth of which bears S 17° 10' E, 419. feet from Cor.No.4. | Value | \$104.00 |
| No.4. | Shaft 4x6-10 feet deep, the center of which bears S 25° 6' E 497. feet from Cor.No.4. | Value | \$50.00 |
| No.5. | Cut 6x20 to 8 foot face, running S.E., the center of mouth of which bears S 15° 21' E, 153. feet from Cor.No.4. | Value | \$100.00 |
| No.6. | Shaft 4x6-10 feet deep, the center of which bears S 71° 15' W, 212. feet from Cor.No.3. | Value | \$50.00 |
| No.7. | Cut 4x14 to 10 foot face, running S.E., thence tunnel 4x6-14 feet long. Center of mouth of cut bears S 58° 7' W 210. feet from Cor.No.3. | Value | \$200.00 |
| No.8. | Cut 8x25 to 12 foot face, running S.W., the center of face of which bears S 53° 30' W, 265. feet from Cor.No.3. | Value | \$250.00 |
| No.9. | Cut 4x20 to 8 foot face, running N.W., the center of face of which bears S 27° 8' W, 406. feet from Cor.No.3. | Value | \$67.00 |
| No.10. | Cut 4x40 to 9 foot face, running northerly, the center of face of which bears S 25° 45' W, 666. feet from Cor.No.3. | Value | \$150.00 |
| | A 1/51 interest in improvement No.7, Live Oak No.3 Lode, this survey, hereinafter described. | | \$73.72 |
| | A 1/51 interest in improvement No.5, Live Oak No.2 Lode, this survey, hereinafter described. | | \$78.63 |
| | A 1/51 interest in improvement No.7, Cora Fraction Lode, this survey, hereinafter described. | | \$77.25 |
| | A 1/51 interest in improvement No.8, Cora Fraction Lode, this survey, hereinafter described. | | \$36.08 |
| | A 1/51 interest in improvement No.9, Cora Fraction Lode, this survey, hereinafter described. | | \$50.98 |
| | <u>DODGE NO.3 Lode.</u> | | |
| No.1. | Discovery shaft 4x6-18 feet deep, on center line 312. feet from the south end center. | Value | \$180.00 |
| No.2. | Shaft 4x10-8½ feet deep, the center of which bears | | |

| | | | |
|--------|---|-------|-----------|
| No.2. | Shaft 4x6-10 feet deep, the center of which bears N 26° 45' W, 383 feet from Cor.No.2. | Value | \$ 70.00 |
| No.3. | Shaft 4x6-44 feet deep, the center of which bears N 8° 41' W 401 feet from Cor.No.2. | Value | \$ 440.00 |
| No.4. | Shaft 4x6-34 feet deep, the center of which bears N 5° 21' W 378 feet from Cor.No.2. | Value | \$ 340.00 |
| No.5. | Shaft 4x6-10 feet deep, the center of which bears N 8° 30' W 128 feet from the south end center. | Value | \$ 50.00 |
| No.6. | Shaft 4x6-50 feet deep, the center of which bears N 34° 28' W, 171 feet from the south end center. | Value | \$ 500.00 |
| No.7. | Shaft 4x6-20 feet deep, the center of which bears N 46° 19' W 160 feet from the south end center. | Value | \$ 200.00 |
| No.8. | Shaft 4x6-60 feet deep, the center of which bears S 28° 34' E, 405 feet from Cor.No.4. | Value | \$ 600.00 |
| No.9. | Cut 4x20 to 9 foot face, running northerly, the center of mouth of which bears S 83° 36' W, 251 feet from Cor.No.3. | Value | \$ 75.00 |
| No.10. | Shaft 4x6-16 feet deep, the center of which bears S 36° 25' W, 70 feet from Cor.No.3. | Value | \$ 160.00 |
| A I/5I | interest in improvement No.7, Live Oak No.3 Lode, this survey, hereinafter described. | Value | \$ 73.72 |
| A I/5I | interest in improvement No.5, Live Oak No.2 Lode, this survey, hereinafter described. | Value | \$ 78.63 |
| A I/5I | interest in improvement No.7, Cora Fraction Lode, this survey, hereinafter described. | Value | \$ 77.25 |
| A I/5I | interest in improvement No.8, Cora Fraction Lode, this survey, hereinafter described. | Value | \$ 36.08 |
| A I/5I | interest in improvement No.9, Cora Fraction Lode, this survey, hereinafter described. | Value | \$ 50.98 |

WOLVERINE NO.6 Lode.

No.1. Discovery shaft 4x6-14 feet deep, on-center line 294.62

U.S. MINERAL SURVEY NO. 3488.

| | | | |
|---------|--|-------|----------|
| | feet from the south end center. | | |
| | | Value | \$140.00 |
| No. 2. | Shaft 5x7-8 feet deep, partly filled, the center of which bears N 34° 0' W, 371. feet from Cor. No. 2. | | |
| | | Value | \$45.00 |
| No. 3. | Shaft 4x12-10 feet deep, the center of which bears N 26° 34' W, 524. feet from Cor. No. 2. | | |
| | | Value | \$100.00 |
| No. 4. | Shaft 4x6-10 feet deep, the center of which bears N 20° 55' W, 489. feet from Cor. No. 2. | | |
| | | Value | \$50.00 |
| No. 5. | Shaft 4x6-33 feet deep, the center of which bears N 18° 28' W, 538. feet from Cor. No. 2. | | |
| | | Value | \$330.00 |
| No. 6. | Shaft 4x6-10 feet deep, the center of which bears N 15° 24' W, 589. feet from Cor. No. 2. | | |
| | | Value | \$50.00 |
| No. 7. | Shaft 4x6-8 feet deep, the center of which bears N 8° 0' W 541. feet from Cor. No. 2. | | |
| | | Value | \$40.00 |
| No. 8. | Shaft 4x7-18 feet deep, the center of which bears S 64° 49' E, 314. feet from Cor. No. 4. | | |
| | | Value | \$180.00 |
| No. 9. | Shaft 4x6-50 feet deep, the center of which bears S 60° 23' E, 260. feet from Cor. No. 4. | | |
| | | Value | \$500.00 |
| A 1/5 I | interest in improvement No. 7, Live Oak No. 3 Lode, this survey, hereinafter described. | | \$ 73.72 |
| A 1/5 I | interest in improvement No. 5, Live Oak No. 2 Lode, this survey, hereinafter described. | | \$ 78.63 |
| A 1/5 I | interest in improvement No. 7, Cora Fraction Lode, this survey, hereinafter described. | | \$ 77.25 |
| A 1/5 I | interest in improvement No. 8, Cora Fraction Lode, this survey, hereinafter described. | | \$ 36.08 |
| A 1/5 I | interest in improvement No. 9, Cora Fraction Lode, this survey, hereinafter described. | | \$ 50.98 |

WOLVERINE NO.1 LODE.

- No.1. Discovery shaft, 4x6-18 feet deep, on center line 529.62 feet from the south end center. Value \$180.00
- No.2. Shaft 4x6-15 feet - filled, the center of which bears N 23° 29'W, 537. feet from Cor.No.2. Value \$150.00
- No.3. Shaft 4x6-29 feet deep, the center of which bears N 60° 47'E, 370. feet from Cor.No.1. Value \$290.00
- No.4. Shaft 4x6-10 feet deep, the center of which bears N 56° 52'E, 350. feet from Cor.No.1. Value \$50.00
- No.5. Shaft 4x6-44 feet deep, the center of which bears N 0° 4'E, 138. feet from Cor.No.2. Value \$440.00
- No.6. Shaft 4x6-18 feet deep, the center of which bears N 30° 51'E, 680. feet from Cor.No.1. Value \$180.00
- A I/5I interest in improvement No.7, Live Oak No.3 Lode, this survey, hereinafter described. Value \$73.72
- A I/5I interest in improvement No.5, Live Oak No.2 Lode, this survey, hereinafter described. Value \$78.63
- A I/5I interest in improvement No.7, Cora Fraction Lode, this survey, hereinafter described. Value \$77.25
- A I/5I interest in improvement No.8, Cora Fraction Lode, this survey, hereinafter described. Value \$36.08
- A I/5I interest in improvement No.9, Cora Fraction Lode, this survey, hereinafter described. Value \$50.98

WOLVERINE NO.2 Lode.

- No.1. Discovery shaft, 4x6-35 feet deep, on center line 210. feet from the south end center. Value \$350.00
- No.2. Shaft 4x10-7 feet deep, partly filled, the center of which bears N 51° 0'E, 317. feet from Cor.No.1. Value \$58.00
- No.3. Shaft 4x6-12 feet deep, the center of which bears N 28° 54'E, 618, feet from Cor.No.1. Value \$60.00
- No.4. Shaft 4x6-16 feet deep, the center of which bears N 15° 27'W, ⁶⁸⁸734. feet from Cor.No.2. Value \$160.00
- A I/5I interest in improvement No.7, Live Oak No.3 Lode, this survey, hereinafter described. Value \$73.72
- A I/5I interest in improvement No.5, Live Oak No.2 Lode, this survey, hereinafter described. Value \$78.63

U.S. MINERAL SURVEY NO. 3488.

- A 1/51 interest in improvement No. 7, Cora Fraction Lode, this survey, hereinafter described. Value \$77.25
- A 1/51 interest in improvement No. 8, Cora Fraction Lode, this survey, hereinafter described. Value \$36.08
- A 1/51 interest in improvement No. 9, Cora Fraction Lode, this survey, hereinafter described. Value \$50.98

WOLVERINE NO. 3 Lode.

- No. 1, Discovery shaft, 4x6-18 feet deep, on center line 213.62 feet from the south end center. Value \$180.00
- No. 2, Shaft 4x6-8 feet deep, the center of which bears N. 58° 5'E 339. feet from Cor. No. 1. Value \$40.00
- No. 3, Shaft 4x6-32 feet deep, the center of which bears N 49° 21'E, 413. feet from Cor. No. 1. Value \$320.00

A 1/51 interest in improvement No. 7, Live Oak No. 3 Lode, this survey, hereinafter described. Value \$73.72

A 1/51 interest in improvement No. 5, Live Oak No. 2 Lode, this survey, hereinafter described. Value \$78.63

A 1/51 interest in improvement No. 7, Cora Fraction Lode, this survey, hereinafter described. Value \$77.25

A 1/51 interest in improvement No. 8, Cora Fraction Lode, this survey, hereinafter described. Value \$36.08

A 1/51 interest in improvement No. 9, Cora Fraction Lode, this survey, hereinafter described. Value \$50.98

RED CEDAR NO. 3 Lode.

- No. 1, Discovery shaft, 4x6-10 feet deep, partly filled, on center line 21. feet from the north end center. Value \$50.00
- No. 2, Shaft 4x6-10 feet deep, the center of which bears S 85° 37' W 302. feet from Cor. No. 3. Value \$50.00
- No. 3, Shaft 4x6-40 feet deep, the center of which bears N 81° 50'E, 305. feet from Cor. No. 1. Value \$400.00
- No. 4, Shaft 4x6-40 feet deep, the center of which bears N 88° 13'E, 299. feet from Cor. No. 1. Value \$400.00

A 1/51 interest in improvement No. 7, Live Oak No. 3 Lode, this survey, hereinafter described. Value \$73.72

A I/5I interest in improvement No.5, Live Oak No.2 Lode, this survey, hereinafter described. \$78.63

A I/5I interest in improvement No.7, Cora Fraction Lode, this survey, hereinafter described. \$77.25

A I/5I interest in improvement No.8, Cora Fraction Lode, this survey, hereinafter described. \$36.08

A I/5I interest in improvement No.9, Cora Fraction Lode, this survey, hereinafter described. \$50.98

RED CEDAR NO.2 Lode.

No.1. Discovery shaft, 4x6-10 feet deep, partly filled, on center line 26 feet from the north end center.

Value- \$50.00

No.2. Shaft 4x6-10 feet deep, the center of which bears S 85° 38' W, 298. feet from Cor.No.3.

Value \$50.00

No.3. Shaft 4x6-40 feet deep, the center of which bears N 71° 9' E, 301. feet from Cor.No.1.

Value \$400.00

No.4. Shaft 4x6-21 feet deep, the center of which bears N 69° 16' E, 270. feet from Cor.No.1.

Value \$210.00

A I/5I interest in improvement No.7, Live Oak No.3 Lode, this survey, hereinafter described. \$73.72

A I/5I interest in improvement No.5, Live Oak No.2 Lode, this survey, hereinafter described. \$78.63

A I/5I interest in improvement No.7, Cora Fraction Lode, this survey, hereinafter described. \$77.25

A I/5I interest in improvement No.8, Cora Fraction Lode, this survey, hereinafter described. \$36.08

A I/5I interest in improvement No.9, Cora Fraction Lode, this survey, hereinafter described. \$50.98

RED CEDAR NO.1 LODE.

No.1. Discovery shaft 4x6-10 feet deep, partly filled, on center line 76 feet from the north end center.

Value \$50.00

No.2. Shaft 4x6-8 feet deep, the center of which bears S 74° 46' E 299. feet from Cor.No.4. Value \$40.00

U.S. MINERAL SURVEY NO. 3488.

- No.3. Shaft 4x6-19 feet deep, the center of which bears N 46° 0' E
480. feet from Cor.No.1. Value \$190.00
- No.4. Shaft 4x6-19 feet deep, the center of which bears N 76° 5' E
278. feet from Cor.No.1. Value \$190.00
- No.5. Shaft 4x6-33 feet deep, the center of which bears
N 82° 26' E, 299. feet from Cor.No.1. Value \$330.00
- A 1/5 interest in improvement No.7, Live Oak No.3 Lode, this
survey, hereinafter described. Value \$73.72
- A 1/5 interest in improvement No.5, Live Oak No.2 Lode, this
survey, hereinafter described. Value \$78.63
- A 1/5 interest in improvement No.7, Cora Fraction Lode, this
survey, hereinafter described. Value \$77.25
- A 1/5 interest in improvement No.8, Cora Fraction Lode, this
survey, hereinafter described. Value \$36.08
- A 1/5 interest in improvement No.9, Cora Fraction Lode, this
survey, hereinafter described. Value \$50.98

GASKILL NO.3 Lode.

- No.1. Discovery shaft, 4x6-30 feet deep, on center line
feet from the west end center. Value \$300.00
- No.2. Shaft 4x6-16 feet deep, the center of which bears
S 84° 48 1/2' E, 65. feet from the west end center. Value \$160.00
- No.3. Shaft 4x6-8 feet deep, the center of which bears N 64° 7' E
357. feet from Cor.No.1. Value \$40.00
- No.4. Shaft 4x6-17 feet deep, the center of which bears
N 76° 45' E, 636. feet from Cor.No.1. Value \$170.00
- A 1/5 interest in improvement No.7, Live Oak-No.3 Lode, this
survey, hereinafter described. Value \$73.72
- A 1/5 interest in improvement No.5, Live Oak-No.2 Lode, this
survey, hereinafter described. Value \$78.63
- A 1/5 interest in improvement No.7, Cora Fraction Lode, this
survey, hereinafter described. Value \$77.25
- A 1/5 interest in improvement No.8, Cora Fraction Lode, this
survey, hereinafter described. Value \$36.08
- A 1/5 interest in improvement No.9, Cora Fraction Lode, this
survey, hereinafter described. Value \$50.98

MAYFLOWER NO. 4 Lode.

- No. 1. Discovery shaft 4x6-18 feet deep, on center line 549. 2 feet from the west end center. Value \$180.00
- No. 2. Shaft 4x6-35 feet deep, the center of which bears S 20° 51' E, 62. feet from Cor. No. 2. Value \$350.00
- No. 3. Shaft 4x6-14 feet deep, the center of which bears S 77° 23' E, 204. feet from Cor. No. 2. Value \$140.00
- No. 4. Shaft 4x6-12 feet deep, the center of which bears S 73° 24' E, 290. feet from Cor. No. 2. Value \$120.00
- 1/5 interest in improvement No. 7, Live Oak No. 3 Lode, this survey, hereinafter described. Value \$73.72
- 1/5 interest in improvement No. 5, Live Oak No. 2 Lode, this survey, hereinafter described. Value \$78.63
- 1/5 interest in improvement No. 7, Cora Fraction Lode, this survey, hereinafter described. Value \$77.25
- 1/5 interest in improvement No. 8, Cora Fraction Lode, this survey, hereinafter described. Value \$36.08

1/5 interest in improvement No. 9, Cora Fraction Lode, this survey, hereinafter described. Value \$50.98

MAYFLOWER NO. 1 LODE.

- No. 1. Discovery shaft, 4x6-18 feet deep, on center line 45. 2 feet from the west end center. Value \$180.00
- No. 2. Shaft 4x6-15 feet deep, the center of which bears N 41° 45' E, 261. feet from Cor. No. 1. Value \$150.00
- No. 3. Shaft 4x6-20 feet deep, the center of which bears N 52° 16' E, 270. feet from Cor. No. 1. Value \$200.00
- No. 4. Shaft 4x6-13 feet deep, the center of which bears N 73° 45' E, 358. feet from Cor. No. 1. Value \$130.00
- No. 5. Shaft 4x6-7 feet deep, partly filled, the center of which bears S 88° 35' E, 292. feet from Cor. No. 1. Value \$35.00
- 1/5 interest in improvement No. 7, Live Oak No. 3 Lode, this survey, hereinafter described. Value \$73.72
- 1/5 interest in improvement No. 5, Live Oak No. 2 Lode, this survey, hereinafter described. Value \$78.63
- 1/5 interest in improvement No. 7, Cora Fraction Lode, this survey, hereinafter described. Value \$77.25

A I/5I interest in improvement No. 8, Cora Fraction Lode, this survey, hereinafter described. Value \$36.08

A I/5I interest in improvement No. 9, Cora Fraction Lode, this survey, hereinafter described. Value \$50.98

MAYFLOWER NO. 2 Lode.

No. 1. Discovery shaft, 4x6-34 feet deep, on center line, 45.80 feet from the west end center. Value \$340.00

No. 2. Shaft 4x6-16 feet deep, the center of which bears N 61° 56' E 328. feet from Cor. No. 1. Value \$160.00

No. 3. Shaft 4x6-15 feet deep, on center line 302 feet from the west end center. Value \$150.00

No. 4. Shaft 4x6-13 feet deep, the center of which bears S 45° 32' E 230. feet from Cor. No. 2. Value \$130.00

No. 5. Shaft 6x6-17 feet deep, the center of which bears S 83° 31' E 323. feet from Cor. No. 2. Value \$255.00

A I/5I interest in improvement No. 7, Live Oak No. 3 Lode, this survey, hereinafter described. Value \$73.72

A I/5I interest in improvement No. 5, Live Oak No. 2 Lode, this survey, hereinafter described. Value \$78.63

A I/5I interest in improvement No. 7, Cora Fraction Lode, this survey, hereinafter described. Value \$77.25

A I/5I interest in improvement No. 8, Cora Fraction Lode, this survey, hereinafter described. Value \$36.08

A I/5I interest in improvement No. 9, Cora Fraction Lode, this survey, hereinafter described. Value \$50.98

MAYFLOWER NO. 6 Lode.

No. 1. Discovery Shaft, 4x6-10 feet deep, partly filled, on center line 44. feet from the west end center. Value \$50.00

No. 2. Shaft, 4x6-15 feet deep, the center of which bears N 64° 16' E, 266. feet from Cor. No. 1. Value \$150.00

No. 3. Shaft 4x6-14 feet deep, the center of which bears S. 63° 15' E 399. feet from Cor. No. 2. Value \$140.00

No. 4. Shaft 4x6-20 feet deep, the center of which bears S 65° 51' E 445. feet from Cor. No. 2. Value \$200.00

A I/5I interest in improvement No. 7, Live Oak No. 3 Lode, this

survey, hereinafter described. Value \$173.72

A.I/5I interest in improvement No.5, Live Oak No.2 Lode, this

survey, hereinafter described. Value \$78.63

A.I/5I interest in improvement No.7, Cora Fraction Lode, this

survey, hereinafter described. Value \$77.25

A.I/5I interest in improvement No.8, Cora Fraction Lode, this

survey, hereinafter described. Value \$36.08

A.I/5I interest in improvement No.9, Cora Fraction Lode, this

survey, hereinafter described. Value \$50.98

Bright Star No.3 Lode.

No.1. Discovery shaft 4x6-28 feet deep, on center line 304 feet

from the west end center. Value \$280.00

No.2. Shaft 4x6-31 feet, the center of which bears N 61° 17' E,

287. feet from Cor.No.1. Value \$310.00

No.3. Shaft, 4x6-8 feet deep, the center of which bears S 1° 2' E,

60. feet from Cor.No.2. Value \$40.00

No.4. Shaft 4x6-22 feet deep, the center of which bears

S 63° 5' E, 525. feet from Cor.No.2. Value \$220.00

A.I/5I interest in improvement No.7, Live Oak No.3 Lode, this

survey, hereinafter described. Value \$73.72

A.I/5I interest in improvement No.5, Live Oak No.2 Lode, this

survey, hereinafter described. Value \$78.63

A.I/5I interest in improvement No.7, Cora Fraction Lode, this

survey, hereinafter described. Value \$77.25

A.I/5I interest in improvement No.8, Cora Fraction Lode, this

survey, hereinafter described. Value \$36.08

A.I/5I interest in improvement No.9, Cora Fraction Lode, this

survey, hereinafter described. Value \$50.98

BRIGHT STAR NO.4 Lode.

No.1, Discovery shaft, 4x6-16 feet deep, on center line 275.

feet from the west end center. Value \$160.00

No.2. Shaft 4x6-10 feet deep, the center of which bears

S 43° 20' E, 434. feet from Cor.No.1. Value \$50.00

No.3. Shaft 4x6-26 feet deep, the center of which bears

S 52° 10' E, 408. feet from Cor.No.1. Value \$260.00

Value \$260.00

U.S. MINERAL SURVEY NO. 3488.

A 1/5I interest in improvement No. 7, Live Oak No. 3 Lode, this survey, hereinafter described. \$73.72

A 1/5I interest in improvement No. 5 Live Oak No. 2 Lode, this survey, hereinafter described. \$78.63

A 1/5I interest in improvement No. 7, Cora Fraction Lode, this survey, hereinafter described. \$77.25

A 1/5I interest in improvement No. 8, Cora Fraction Lode, this survey, hereinafter described. \$36.08

A 1/5I interest in improvement No. 9, Cora Fraction Lode, this survey, hereinafter described. \$50.98

BRIGHT STAR NO. 5 LODE.

No. 1. Discovery shaft 4x6-19 feet deep, on center line 370. feet from the west end center. Value \$190.00

No. 2. Shaft 4x6-27 feet deep, the center of which bears N 34° 3'E, 275. feet from Cor. No. 2. Value \$270.00

No. 3. Shaft 4x6-30 feet deep, the center of which bears S 57° 57'E, 598. feet from Cor. No. 1. Value \$300.00

No. 4. Pit 4x18-8 feet deep, the center of which bears S 82° 34'E 716. feet from Cor. No. 1. Value \$120.00

No. 5. Shaft 4x6-8 feet deep, center of which bears N 81° 50'E, 386. feet from Cor. No. 2. Value \$40.00

No. 6. Shaft 4x6-8 feet deep, center of which bears S 87° 44'E, 506. feet from Cor. No. 2. Value \$40.00

A 1/5I interest in improvement No. 7, Live Oak No. 3 Lode, this survey, hereinafter described. \$73.72

A 1/5I interest in improvement No. 5, Live Oak No. 2 Lode, this survey, hereinafter described. \$78.63

A 1/5I interest in improvement No. 7, Cora Fraction Lode, this survey, hereinafter described. \$77.25

A 1/5I interest in improvement No. 8, Cora Fraction Lode, this survey, hereinafter described. \$36.08

A 1/5I interest in improvement No. 9, Cora Fraction Lode, this survey, hereinafter described. \$50.98

MAYFLOWER FRACTION LODE.

No. 1. Discovery shaft 4x6-10 feet deep, partly filled, on center line 49. feet from the north end center. \$50.00

No. 2. Shaft 4x6-13 feet deep, center of which bears S 63° 24' W,
318. feet from Cor. No. 3. Value \$130.00

No. 3. Shaft 4x6-34 feet deep, center of which bears S 62° 41' W
514. feet from Cor. No. 3. Value \$340.00

A I/5I interest in improvement No. 7, Live Oak No. 3 Lode, this
survey, hereinafter described. \$73.72

A I/5I interest in improvement No. 5, Live Oak No. 2 Lode, this
survey, hereinafter described. \$78.63

A I/5I interest in improvement No. 7, Cora Fraction Lode,
this survey, hereinafter described. \$77.25

A I/5I interest in improvement No. 8, Cora Fraction Lode, this
survey, hereinafter described. \$36.08

A I/5I interest in improvement No. 9, Cora Fraction Lode, this
survey, hereinafter described. \$50.98

MAYFLOWER NO. 3 Lode.

No. 1. Discovery shaft 4x6-24 feet deep, on center line 700.
feet from the north end center. Value \$240.00

No. 2. Shaft 4x6-16 feet deep, the center of which bears
N 0° 9' W, 537. feet from Cor. No. 2. Value \$160.00

No. 3. Shaft 4x6-10 feet deep, center of which bears S 66° 15' W
314. feet from Cor. No. 3. Value \$50.00

No. 4. Shaft 4x6-31 feet deep, center of which bears S 79° 2' W.
30. feet from Cor. No. 3. Value \$310.00

A I/5I interest in improvement No. 7, Live Oak No. 3 Lode, this
survey, hereinafter described. \$73.72

A I/5I interest in improvement No. 5, Live Oak No. 2 Lode,
this survey, hereinafter described. \$78.63

A I/5I interest in improvement No. 7, Cora Fraction Lode, this
survey, hereinafter described. \$77.25

A I/5I interest in improvement No. 8, Cora Fraction Lode, this
survey, hereinafter described. \$36.08

A I/5I interest in improvement No. 9, Cora Fraction Lode, this
survey, hereinafter described. \$50.98

WOLVERINE NO. 4 LODE.

No. 1, Discovery shaft, 4x6-10 feet deep, partly filled, on
center line 120 feet from W. end center. Value \$50.00

U.S. MINERAL SURVEY NO. 3488.

| | | |
|----------------------------|--|----------|
| No.2. | Shaft 5x6-8 feet deep, the center of which bears N 63° 17' E | |
| | 227. feet from Cor.No.1. Value | \$50.00 |
| No.3. | Shaft 4x6-16 feet deep, on center line 313 feet from the | |
| | west end center. Value | \$160.00 |
| No.4. | Cut 4x11 to 7 foot face, running easterly, center of face | |
| | bearing S 59° 49' W, 440. feet from Cor.No.3. Value | \$30.00 |
| No.5. | Shaft 4x6-16 feet deep, center of which bears S 43° 14' W, | |
| | 300. feet from Cor.No.3. Value | \$160.00 |
| No.6. | Shaft 4x6-32 feet deep, center of which bears N 49° 11' E | |
| | 106. feet from Cor.No.1. Value | \$320.00 |
| A 1/5 I | interest in improvement No.7, Live Oak No.3 Lode, this | |
| | survey, hereinafter described. Value | \$73.72 |
| A 1/5 I | interest in improvement No.5, Live Oak No.2 Lode, this | |
| | survey, hereinafter described. Value | \$78.63 |
| A 1/5 I | interest in improvement No.7, Cora Fraction Lode, this | |
| | survey, hereinafter described. Value | \$77.25 |
| A 1/5 I | interest in improvement No.8, Cora Fraction Lode, this | |
| | survey, hereinafter described. Value | \$36.08 |
| A 1/5 I | interest in improvement No.9, Cora Fraction Lode, this | |
| | survey, hereinafter described. Value | \$50.98 |
| <u>LIVE OAK NO.4 LODE.</u> | | |
| No.1. | Discovery shaft 4x6-28 feet deep, on center line 72 feet | |
| | from the east end center. Value | \$280.00 |
| No.2. | Shaft 4x6-22 feet deep, the center of which bears S 42° 7' W | |
| | 327. feet from Cor.No.3. Value | \$220.00 |
| No.3. | Shaft 4x6-14 feet deep, center of which bears S 54° 20' W | |
| | 328. feet from Cor.No.3. Value | \$140.00 |
| No.4. | Shaft 5x6-10 feet deep, center of which bears S 27° 30' E | |
| | 325. feet from Cor.No.2. Value | \$62.50 |
| No.5. | Shaft 4x6-7 feet deep, on center line 330. feet from the | |
| | west end center. Value | \$35.00 |
| No.6. | Shaft 4x6-16 feet deep, on center line 128. feet from the | |
| | west end center. Value | \$160.00 |
| No.7. | Shaft 4x6-16 feet deep, center of which bears N 49° 20' E | |
| | 382. feet from Cor.No.1. Value | \$382.00 |

No.8. Shaft 4x6-15 feet deep, center of which bears N 84° 31'E
459. feet from Cor.No.I. Value \$150.00

No.9. Shaft 6x6-12 feet deep, center of which bears N 87° 40'E,
491. feet from Cor.No.I. Value \$160.00

A I/5I interest in improvement No.7, Live Oak No.3 Lode, this
survey, hereinafter described. Value \$73.72

A I/5I interest in improvement No.5, Live Oak No.2 Lode, this
survey, hereinafter described. Value \$78.63

A I/5I interest in improvement No.7, Cora Fraction Lode, this
survey, hereinafter described. Value \$77.25

A I/5I interest in improvement No.8, Cora Fraction Lode, this
survey, hereinafter described. Value \$36.08

A I/5I interest in improvement No.9, Cora Fraction Lode, this
survey, hereinafter described. Value \$50.98

MELROSE NO.2 LODE.

No.1 Discovery shaft 4x6-22 feet deep, on center line 612 feet
from the west end center. Value \$220.00

No.2. Shaft 4x6-15 feet deep, on center line 314 feet from the
west end center. Value \$150.00

No.3. Shaft 4x6-14 feet deep, center of which bears N 65° 18'E,
447. feet from Cor.No.I. Value \$140.00

No.4. Shaft 4x6-15 feet deep, center of which bears N 69° 40'E
450. feet from Cor.No.I. Value \$150.00

No.5. Shaft 4x6-16 feet deep, center of which bears N 57° 49'E,
186. feet from Cor.No.I. Value \$160.00

A I/5I interest in improvement No.7, Live Oak No.3 Lode, this
survey, hereinafter described. Value \$73.72

A I/5I interest in improvement No.5, Live Oak No.2 Lode, this
survey, hereinafter described. Value \$78.63

A I/5I interest in improvement No.7, Cora Fraction Lode, this
survey, hereinafter described. Value \$77.25

A I/5I interest in improvement No.8, Cora Fraction Lode, this
survey, hereinafter described. Value \$36.08

A I/5I interest in improvement No.9, Cora Fraction Lode, this
survey, hereinafter described. Value \$50.98

MELROSE NO.1 LODE.

U.S. MINERAL SURVEY NO. 3488

No. 1. Discovery shaft 4x6-16 feet deep, on center line 300. feet from the west end center. Value \$160.00

No. 2. Shaft 4x6-9 feet deep, on center line 196. feet from the west end center. Value \$45.00

No. 3. Shaft 4x6-30 feet deep, center of which bears S 36° 17' E 396. feet from Cor. No. 2. Value \$300.00

No. 4. Shaft 4x6-24 feet deep, center of which bears N 60° 0' E, 412. feet from Cor. No. 1. Value \$240.00

No. 5. Shaft 4x6-12 feet deep, center of which bears N 78° 47' E, 540. feet from Cor. No. 1. Value \$120.00

No. 6. Shaft 4x6-7 feet deep, center of which bears N 78° 47' E, 513. feet from Cor. No. 1. Value \$35.00

No. 7. Shaft 4x6-5 feet deep, partly filled, center of which bears N 80° 15' E, 509. feet from Cor. No. 1. Value \$25.00

No. 8. Pit 4x10-6 feet deep, the center of which bears N 87° 23' E 662. feet from Cor. No. 1. Value \$50.00

A 1/5 interest in improvement No. 7, Live Oak No. 3 Lode, this survey, hereinafter described. \$73.72

A 1/5 interest in improvement No. 5, Live Oak No. 2 Lode, this survey, hereinafter described. \$78.63

A 1/5 interest in improvement No. 7, Cora Fraction Lode, this survey, hereinafter described. \$77.25

A 1/5 interest in improvement No. 8, Cora Fraction Lode, this survey, hereinafter described. \$36.08

A 1/5 interest in improvement No. 9, Cora Fraction Lode, this survey, hereinafter described. \$50.98

COPPERHEAD NO. 2 LODE

No. 1. Discovery shaft 4x6-20 feet deep, on center line 693. feet from the east end center. Value \$200.00

No. 2. Shaft 4x6-30 feet deep, the center of which bears S 67° 20' W 548. feet from Cor. No. 3. Value \$300.00

No. 3. Pit 6x14-9 feet deep, center of which bears S 54° 1' W, 441. feet from Cor. No. 3. Value \$157.50

No. 4. Shaft 4x6-13 feet deep, center of which bears S 42° 43' W, 347 feet from Cor. No. 3. Value \$130.00

No. 5. Pit 4x16-5 feet deep, center of which bears N 74° 29' W,

530. feet from Cor.No.4. Value \$65.00

No.6. Pit 4x12-8 feet deep, center of which bears N 87° 21'E

368. feet from Cor.No.1. Value \$80.00

A.I/5I interest in improvement No.7, Live Oak No.3 Lode, this survey, hereinafter described. \$73.72

A.I/5I interest in improvement No.5, Live Oak No.2 Lode, this survey, hereinafter described. \$78.63

A.I/5I interest in improvement No.7, Cora Fraction Lode, this survey, hereinafter described. \$77.25

A.I/5I interest in improvement No.8, Cora Fraction Lode, this survey, hereinafter described. \$36.08

A.I/5I interest in improvement No.9, Cora Fraction Lode, this survey, hereinafter described. \$50.98

COPPERHEAD NO.1 LODE.

No.1. Discovery shaft 4x6-10 feet deep, partly filled, on center line 158. feet from the west end center.

Value \$50.00

No.2. Shaft 4x6-14 feet deep, on center line 305. feet from the west end center. Value \$140.00

No.3. Shaft 4x6-26 feet deep, center of which bears S 67° 0'W, 569. feet from Cor.No.4. Value \$260.00

No.4. Shaft 4x6-14 feet deep, center of which bears S 66° 11'W 537. feet from Cor.No.4. Value \$140.00

A.I/5I interest in improvement No.7, Live Oak No.3 Lode, this survey, hereinafter described. \$73.72

A.I/5I interest in improvement No.5, Live Oak No.2 Lode, this survey, hereinafter described. \$78.63

A.I/5I interest in improvement No.7, Cora Fraction Lode, this survey, hereinafter described. \$77.25

A.I/5I interest in improvement No.8, Cora Fraction Lode, this survey, hereinafter described. \$36.08

A.I/5I interest in improvement No.9, Cora Fraction Lode, this survey, hereinafter described. \$50.98

BRIGHT STAR NO.1 LODE.

No.1. Discovery shaft 4x6-10 feet deep, partly filled, on center line 287. feet from the west end center.

Value \$50.00

U.S. MINERAL SURVEY NO. 3488.

No. 2. Shaft 4x6-22 feet deep, center of which bears S 65° 47' W
490. feet from Cor. No. 4. Value \$220.00

No. 3. Shaft 4x6-13 feet deep, center of which bears S 50° 41' W,
371. feet from Cor. No. 4. Value \$130.00

No. 4. Shaft 4x6-15 feet deep, center of which bears S 35° 41' W,
292. feet from Cor. No. 4. Value \$150.00

A 1/51 interest in improvement No. 7, Live Oak No. 3 Lode, this
survey, hereinafter described. Value \$73.72

A 1/51 interest in improvement No. 5, Live Oak No. 2 Lode, this
survey, hereinafter described. Value \$78.63

A 1/51 interest in improvement No. 7, Cora Fraction Lode, this
survey, hereinafter described. Value \$77.25

A 1/51 interest in improvement No. 8, Cora Fraction Lode, this
survey, hereinafter described. Value \$36.08

A 1/51 interest in improvement No. 9, Cora Fraction Lode, this
survey, hereinafter described. Value \$50.98

WOLVERINE NO. 5 LODE.

No. 1. Discovery shaft, 4x6-30 feet deep, on center line 488.
feet from the west end center. Value \$300.00

No. 2. Pit 4x12-8 1/2 feet deep, center of which bears N 76° 9' E,
681. feet from Cor. No. 1. Value \$85.00

No. 3. Shaft 4x6-10 feet deep, center of which bears N 80° 25' E
697. feet from Cor. No. 1. Value \$50.00

No. 4. Shaft 4x6-16 feet deep, center of which bears N 81° 54' E,
596. feet from Cor. No. 1. Value \$160.00

No. 5. Shaft 4x6-15 feet deep, on center line 308 feet from
the east end center. Value \$150.00

No. 6. Shaft 4x6-8 feet deep, center of which bears N 64° 48' W,
216. feet from Cor. No. 4. Value \$40.00

A 1/51 interest in improvement No. 7, Live Oak No. 3 Lode, this
survey, hereinafter described. Value \$73.72

A 1/51 interest in improvement No. 5, Live Oak No. 2 Lode, this
survey, hereinafter described. Value \$78.63

A 1/51 interest in improvement No. 7, Cora Fraction Lode, this
survey, hereinafter described. Value \$77.25

A 1/51 interest in improvement No. 8, Cora Fraction Lode, this
survey, hereinafter described. Value \$36.08

A 1/5I interest in improvement No.9, Cora Fraction Lode, this survey, hereinafter described. \$50.98

LIVE OAK NO.3 Lode.

No.1. Discovery shaft 4x6-10 feet deep, partly filled. On center line 316. feet from west end center. Value \$50.00

No.2. Shaft 4x6-9 feet deep, center of which bears N 67° 45'E, 634 feet from Cor.No.1. Value \$45.00

No.3. Pit 4x9-5 feet deep, center of which bears N 78° 5'E, 720. feet from Cor.No.1. Value \$37.50

No.4. Shaft 4x6-16 feet deep, center of which bears N 80° 42'E 889. feet from Cor.No.1. Value \$160.00

No.5. Shaft 4x6-15 feet deep, center of which bears S 53° 45'W 447. feet from Cor.No.3. Value \$150.00

No.6. Shaft 4x6-27 feet deep, center of which bears S 68° 3'W, 226. feet from Cor.No.3. Value \$270.00

No.7. Churn drill hole, 7 5/8 inch diameter, 376. feet deep, the center of which bears N 72° 34'E, 246.75 feet from Cor.No.1. Value \$3760.00. This drill hole tends to explore and develop the strata underlying this claim as a whole, the characteristic form of ore deposition throughout the entire district being in the nature of extensive bedded deposits as distinguished from vein formations. Hence this improvement constitutes a common improvement of equal benefit to each and every location embraced in this claim, and an equal 1/5I interest in its value is properly accredited to each location in this claim.

1/5I interest accredited to this location \$73.72

A 1/5I interest in improvement No.5, Live Oak No.2 Lode, this survey, hereinafter described. \$78.63

A 1/5I interest in improvement No.7, Cora Fraction Lode, this survey, hereinafter described. \$77.25

A 1/5I interest in improvement No.8, Cora Fraction Lode, this survey, hereinafter described. \$36.08

A 1/5I interest in improvement No.9, Cora Fraction Lode, this survey, hereinafter described. \$50.98

U.S. MINERAL SURVEY No. 3488

LIVE OAK NO. 2 Lode.

- No. 1. Discovery shaft 4x6-15 feet deep, on center line 430. feet from the east end center. Value \$150.00
- No. 2. Shaft 4x6-14 feet deep, on center line 282. feet from the east end center. Value \$140.00
- No. 3. Shaft 4x6-16 feet deep, center of which bears N 46° 54' W 211, feet from Cor. No. 4. Value \$160.00
- No. 4. Shaft 4x6-15 feet deep, center of which bears S 24° 38' E, 326. feet from Cor. No. 2. Value \$150.00
- No. 5. Churn drill hole 7 5/8 inches in diameter, 401. feet deep, located at north end of iron building 36x13. ft. in dimension, the N.W. Cor. of which bears N 50° 59' E, 372.63 feet from Cor. No. 1. Value \$4010.00

This drill hole tends to explore and develop the strata underlying this claim as a whole, the characteristic form of ore deposition throughout the entire district being in the nature of extensive bedded deposits as distinguished from vein formations. Hence this improvement constitutes a common improvement of equal benefit to each and every location embraced in this claim, and an equal 1/51 interest in its value is properly accredited to each location in this claim.

1/51 interest accredited to this location. \$78.63

1/51 interest in improvement No. 7, - Live Oak No. 3 Lode, this survey, heretofore described. \$73.72

1/51 interest in improvement No. 7, Cora Fraction Lode, this survey, hereinafter described. \$77.25

1/51 interest in improvement No. 8, Cora Fraction Lode, this survey, hereinafter described. \$36.08

1/51 interest in improvement No. 9, Cora Fraction Lode, this survey, hereinafter described. \$50.98

CORA NO. 2 LODE.

- No. 1. Discovery shaft 4x6-10 feet deep, partly filled, on center line 210. feet from the east end center. Value \$50.00
- No. 2. Shaft 4x6-13 feet deep, on center line 174. feet from the east end center. Value \$130.00

- No.3. Shaft 4x6-14 feet deep, center of which bears S 57° 46' W
364. feet from Cor.No.3. Value \$140.00
- No.4. Shaft 4x6-15 feet deep, center of which bears N 78° 58' E
814. feet from Cor.No.1. Value \$150.00
- No.5. Shaft 4x6-8 feet deep, center of which bears N 77° 20' E
625. feet from Cor.No.1. Value \$40.00
- No.6. Shaft 4x6-19 feet deep, center of which bears S 37° 49' E,
291. feet from Cor.No.2. Value \$190.00
- No.7. Shaft 4x6-14 feet deep, center of which bears N 55° 39' E,
379. feet from Cor.No.1. Value \$140.00
- No.8. Shaft 4x6-6 feet deep, partly filled, bears N 55° 35' E, 77.
feet from the west end center. Value \$30.00
- A 1/5I interest in improvement No.7, Live Oak No.3 Lode, this
survey, heretofore described. \$73.72
- A 1/5I interest in improvement No.5, Live Oak No.2 Lode, this
survey, heretofore described. \$78.63
- A 1/5I interest in improvement No.7, Cora Fraction Lode, this
survey, hereinafter described. \$77.25
- A 1/5I interest in improvement No.8, Cora Fraction Lode, this
survey, hereinafter described. \$36.08
- A 1/5I interest in improvement No.9, Cora Fraction Lode, this
survey, hereinafter described. \$50.98

LIVE OAK NO.1 LODE.

- No.1. Discovery shaft 4x6-19 feet deep, on center line 600. feet
from the west end center. Value \$190.00
- No.2. Shaft 4x6-9 feet deep, center of which bears N 76° 2' E,
869. feet from Cor.No.2. Value \$45.00
- No.3. Shaft 4x6-8 feet deep, center of which bears S 63° 58' E
420. feet from Cor.No.1. Value \$40.00
- No.4. Shaft 4x6-18 feet deep, center of which bears S 65° 0' E,
365. feet from Cor.No.1. Value \$180.00
- No.5. Shaft 4x6-13 feet deep, on center line 100 feet from
the west end center. Value \$130.00
- No.6. Pit 4x19-4 feet deep, the center of which bears N 61° 6' E,
238. feet from Cor.No.2. Value \$60.00
- A 1/5I interest in improvement No.7, Live Oak No.3 Lode, this

U.S. MINERAL SURVEY NO. 3488.

survey, heretofore described. \$73.72

A I/5I interest in improvement No.5, Live Oak No.2 Lode, this
survey, heretofore described. \$78.63

A I/5I interest in improvement No.7, Cora Fraction Lode, this
survey, hereinafter described. \$77.25

A I/5I interest in improvement No.8, Cora Fraction Lode, this
survey, hereinafter described. \$36.08

A I/5I interest in improvement No.9, Cora Fraction Lode, this
survey, hereinafter described. \$50.98

WOLVERINE NO.14 LODE.

No.1. Discovery shaft 4x6-20 feet deep, on center line 231. feet
from the east end center. Value \$200.00

No.2. Shaft 4x6-12 feet deep, center of which bears N 28° 45'E,
261.feet from Cor.No.2. Value \$120.00

A I/5I interest in improvement No.7, Live Oak No.3 Lode, this
survey, heretofore described. \$73.72

A I/5I interest in improvement No.5 Live Oak-No.2 Lode, this
survey, heretofore described. \$78.63

A I/5I interest in improvement No.7, Cora Fraction Lode, this
survey, hereinafter described. \$77.25

A I/5I interest in improvement No.8, Cora Fraction Lode, this
survey, hereinafter described. \$36.08

A I/5I interest in improvement No.9, Cora Fraction Lode, this
survey, hereinafter described. \$50.98.

WOLVERINE NO.13 LODE.

No.1. Discovery shaft 4x6-18 feet deep, on center line 407.feet
from the east end center. Value \$180.00

No.2. Pit 4x20-8 feet deep, center of which bears S 71° 20'E,
286. feet from Cor.No.1. Value \$130.00

No.3. Shaft 4x6-27 feet deep, center of which bears N 43° 10'E
303. feet from Cor.No.2. Value \$ 270.00

No.4. Shaft 4x6-13 feet deep, center of which bears N 53° 55'E
361.feet from Cor.No.2. Value \$130.00

No.5. Pit 4x12-9 feet deep, center of which bears N 62° 58'E,
445.feet from Cor.No.2. Value \$90.00

No.6. Pit 4x13-7 feet deep, center of which bears N 49° 26'E
107.feet from Cor.No.2. Value \$75.00

U.S. MINERAL SURVEY NO. 3488.

A 1/5I interest in improvement No. 7, Live Oak No. 3 Lode, this survey, heretofore described. \$73.72

A 1/5I interest in improvement No. 5, Live Oak No. 2 Lode, this survey, heretofore described. \$78.63

A 1/5I interest in improvement No. 7, Cora Fraction Lode, this survey, hereinafter described. \$77.25

A 1/5I interest in improvement No. 8, Cora Fraction Lode, this survey, hereinafter described. \$36.08

A 1/5I interest in improvement No. 9, Cora Fraction Lode, this survey, hereinafter described. \$50.98

BRIGHT STAR NO. 2 Lode.

No. 1. Discovery shaft, 4x6-10 feet deep, partly filled, on center line 55. feet from the east end center.

Value \$50.00

No. 2. Shaft 4x6-26 feet deep, center of which bears S 71° 3' E, 389. feet from Cor. No. 1.

Value \$260.00

No. 3. Shaft 4x6-13 feet deep, center of which bears S 49° 28' E 431. feet from Cor. No. 1.

Value \$130.00

No. 4. Shaft 4x6-18 feet deep, center of which bears N 67° 42' E 438. feet from Cor. No. 2.

Value \$180.00

No. 5. Shaft 4x6-8 feet deep, center of which bears N 10° 46' E 68. feet from Cor. No. 2.

Value \$40.00

A 1/5I interest in improvement No. 7, Live Oak No. 3 Lode, this survey, heretofore described. \$73.72

A 1/5I interest in improvement No. 5, Live Oak No. 2 Lode, this survey, heretofore described. \$78.63

A 1/5I interest in improvement No. 7, Cora Fraction Lode, this survey, hereinafter described. \$77.25

A 1/5I interest in improvement No. 8, Cora Fraction Lode, this survey, hereinafter described. \$36.08

A 1/5I interest in improvement No. 9, Cora Fraction Lode, this survey, hereinafter described. \$50.98

WOLVERINE NO. 12 LODE.

No. 1. Discov shaft 4x6-10 feet deep, on center line 150. feet from the south end center.

Value \$50.00

No. 2. Shaft 4x6-15 feet deep, center of which bears N 19° 10' W

U.S. MINERAL SURVEY NO. 3488.

- 501 feet from Cor.No.3. Value \$150.00
- No.3. Pit 5x18-7 feet deep, center of which bears N 1° 20'W,
423. feet from Cor.No.3. Value \$130.00
- A 1/5I interest in improvement No.7, Live Oak No.3 Lode, this
survey, heretofore described. \$73.72
- A 1/5I interest in improvement No.5, Live Oak No.2 Lode, this
survey, heretofore described. \$78.63
- A 1/5I interest in improvement No.7, Cora Fraction Lode, this
survey, hereinafter described. \$77.25
- A 1/5I interest in improvement No.8, Cora Fraction Lode, this
survey, hereinafter described. \$36.08
- A 1/5I interest in improvement No.9, Cora Fraction Lode, this
survey, hereinafter described. \$50.98

WOLVERINE NO. 11 LODE.

- No.1. Discovery shaft 4x6-10 feet deep, on center line 150
feet from the south end center. Value \$50.00
- No.2. Shaft 4x6-60 feet deep, center of which bears N 36° 47'W
362. feet from Cor.No.4. Value \$600.00
- No.3. Shaft 4x6-8 feet deep, center of which bears N 52° 11'W,
139. feet from Cor.No.4. Value \$40.00
- A 1/5I interest in improvement No.7, Live Oak No.3 Lode, this
survey, heretofore described. \$73.72
- A 1/5I interest in improvement No.5, Live Oak No.2 Lode, this
survey, heretofore described. \$78.63
- A 1/5I interest in improvement No.7, Cora Fraction Lode, this
survey, hereinafter described. \$77.25
- A 1/5I interest in improvement No.8, Cora Fraction Lode, this
survey, hereinafter described. \$36.08
- A 1/5I interest in improvement No.9, Cora Fraction Lode, this
survey, hereinafter described. \$50.98

WOLVERINE NO. 8 LODE.

- No.1. Discovery shaft 4x6-13 feet deep, on center line 420 feet
from the north end center. Value \$130.00
- No.2. Shaft 4x6-8 feet deep, center of which bears S 33° 38'E,
400. feet from Cor.No.2. Value \$40.00
- No.3. Shaft 4x6-14 feet deep, center of which bears S 49° 14'E
370. feet from Cor.No.2. Value \$140.00

| | | |
|--|-------|----------|
| No.4. Pit 6x9-7 feet deep, center of which bears S 53° 12'W, | | |
| 348. feet from Cor.No.I. | Value | \$75.00 |
| No.5. Shaft 4x6-24 feet deep, center of which bears S 11° 40'W | | |
| 399. feet from Cor.No.I. | Value | \$240.00 |
| A 1/5I interest in improvement No.7, Live Oak No.3 Lode, this | | |
| survey, heretofore described. | | \$73.72 |
| A 1/5I interest in improvement No.5, Live Oak No.2 Lode, this | | |
| survey, heretofore described. | | \$78.63 |
| A 1/5I interest in improvement No.7, Cora Fraction Lode, this | | |
| survey, hereinafter described. | | \$77.25 |
| A 1/5I interest in improvement No.8, Cora Fraction Lode, this | | |
| survey, hereinafter described. | | \$36.08 |
| A 1/5I interest in improvement No.9, Cora Fraction Lode, this | | |
| survey, hereinafter described. | | \$50.98 |

WOLVERINE NO.7 LODE.

| | | |
|--|-------|----------|
| No.1. Discovery shaft 4x6-17 feet deep, on centerline, 386. feet | | |
| from the north end center. | Value | \$170.00 |
| No.2. Shaft 4x6-9 feet deep, center of which bears S 34° 41'E, | | |
| 481. feet from Cor.No.2. | Value | \$45.00 |
| No.3. Shaft 4x6-14 feet deep, center of which in on center line, | | |
| 230 feet from the north end center. | | |
| | Value | \$140.00 |
| A 1/5I interest in improvement No.7, Live Oak No.3 Lode, this | | |
| survey, heretofore described. | | \$73.72 |
| A 1/5I interest in improvement No.5, Live Oak No.2 Lode, this | | |
| survey, heretofore described. | | \$78.63 |
| A 1/5I interest in improvement No.7, Cora Fraction Lode, this | | |
| survey, hereinafter described. | | \$77.25 |
| A 1/5I interest in improvement No.8, Cora Fraction Lode, this | | |
| survey, hereinafter described. | | \$36.08 |
| A 1/5I interest in improvement No.9, Cora Fraction Lode, this | | |
| survey, hereinafter described. | | \$50.98 |

HOPE NO.1 LODE.

| | | |
|--|-------|----------|
| No.1. Discovery shaft 4x6-22 feet deep, on center line 27.feet | | |
| from the north end center. | Value | \$220.00 |
| No.2. Shaft 4x6-15 feet deep, center of which bears S 57° 34'E | | |
| 159. feet from Cor.No.2. | Value | \$150.00 |

U.S. MINERAL SURVEY NO. 3488

| | | | |
|------------------------|--|-------|----------|
| No.3. | Shaft 4x6-6 feet deep, partly filled; center of which bears S 54° 45'W, 319. feet from Cor.No.1. | Value | \$30.00 |
| No.4. | Shaft 4x6-24 feet deep, center of which bears S 51° 27'W, 323. feet from Cor.No.1. | Value | \$240.00 |
| No.5. | Shaft 4x6-14 feet deep, center of which bears S 47° 43'W, 346. feet from Cor.No.1. | Value | \$140.00 |
| No.6. | Shaft 4x6-11 feet, center of which bears S 30° 51'E, 534. feet from Cor.No.2. | Value | \$110.00 |
| No.7. | Shaft 4x6-21 feet deep, center of which bears S 25° 12'W, 547. feet from Cor.No.1. | | |
| | A 1/5I interest in improvement No.7, Live Oak No.3 Lode, this survey, heretofore described. | | \$73.72 |
| | A 1/5I interest in improvement No.5, Live Oak No.2 Lode, this survey, heretofore described. | | \$78.63 |
| | A 1/5I interest in improvement No.7, Cora Fraction Lode, this survey, hereinafter described. | | \$77.25 |
| | A 1/5I interest in improvement No.8, Cora Fraction Lode, this survey, hereinafter described. | | \$36.08 |
| | A 1/5I interest in improvement No.9, Cora Fraction Lode, this survey, hereinafter described. | | \$50.98 |
| <u>CORA NO.1 LODE.</u> | | | |
| No.1. | Discovery shaft 4x6-12 feet deep, on center line 101 feet from the west end center. | Value | \$120.00 |
| No.2. | Shaft 4x6-14 feet deep, center of which bears S 83° 37'E 239. feet from Cor.No.4. | Value | \$140.00 |
| No.3. | Shaft 4x6-8 feet deep, center of which bears N 58° 41'W, 687. feet from Cor.No.2. | | |
| No.4. | Shaft 4x6-16 feet deep, center of which bears N 54° 43'W, 602. feet from Cor.No.2. | Value | \$160.00 |
| No.5. | Shaft 4x6-19 feet deep, center of which bears N 16° 35'W, 341. feet from Cor.No.2. | Value | \$190.00 |
| | A 1/5I interest in improvement No.7, Live Oak No.3 Lode, this survey, heretofore described. | | \$73.72 |
| | A 1/5I interest in improvement No.5, Live Oak No.2 Lode, this survey, heretofore described. | | \$78.63 |
| | A 1/5I interest in improvement No.7, Cora Fraction Lode, this survey, hereinafter described. | | \$77.25 |

A 1/51 interest in improvement No.8, Cora Fraction Lode, this survey, hereinafter described. \$36.08

A 1/51 interest in improvement No.9, Cora Fraction Lode, this survey, hereinafter described. \$50.98

CORA FRACTION LODE.

No.1. Discovery shaft 4x6-8 feet deep, on center line 150.feet from the east end center. Value \$40.00

No.2. Shaft 4x6-7 feet deep, center of which bears N 25° 45'W, 106. feet from Cor.No.2. Value \$35.00

No.3. Shaft 4x6-9 feet deep, center of which bears N 81° 18'W, 586. feet from Cor.No.2. Value \$45.00

No.4. Shaft 4x6-15 feet deep, center of which bears N 83° 19'W 620. feet from Cor.No.2. Value \$150.00

No.5. Pit 4x13-7 feet deep, center of which bears S 87° 45'E, 340. feet from Cor.No.3. Value \$75.00

No.6. Pit 4x12-6 feet deep, center of which bears N 87° 57'E 291. feet from Cor.No.3. Value \$60.00

No.7. Diamond drill hole 985 feet deep, bearing N 74° 3'E, 524.87 feet from Cor.No.3. This drill hole tends to explore and develop the strata underlying this claim as a whole, the characteristic form of ore deposition throughout the entire district being in the nature of extensive bedded deposits as distinguished from vein formations. Hence this improvement constitutes a common improvement of equal benefit to each and every location embraced in this claim, and an equal 1/51 interest in its value is properly accredited to each location in this claim. Total value of this improvement \$3940.00, 1/51 interest accredited to this location

Value \$77.25

No.8. Diamond drill hole 460 feet deep, bearing N 79 18'E, 721.77 feet from Cor.No.3. Common improvement as No.7 above. Total value \$1840.00. 1/51 interest accredited to this location. Value \$36.08

No.9. Diamond drill hole 650. feet deep, bearing N 87. 11'E, 711.71 feet from Cor.No.3. Common improvement as No.7 above. Total value \$2600.00. 1/51 interest

68
250

U.S. MINERAL SURVEY NO. 3488.

| | | |
|--|-------|----------|
| accredited to this location | Value | \$50.98 |
| A I/5I interest in improvement No.7, Live Oak No.3 Lode, this survey, heretofore described. | Value | \$73.72 |
| A I/5I interest in improvement No.5, Live Oak No.2 Lode, this survey, heretofore described. | Value | \$78.63 |
| <u>LIVE OAK FRACTION LODE.</u> | | |
| No.1. Discovery shaft 4x6-21 feet deep, on center line 527.feet from the west end center. | Value | \$210.00 |
| No.2. Shaft 4x6-34 feet, center of which bears N 77° 20'E, 420. feet from the west end center. | Value | \$340.00 |
| No.3. Shaft 4x6-8 feet deep, center of which bears S. 87° 8'E, 300. feet from the west end center. | Value | \$40.00 |
| No.4. Shaft 4x6-21 feet deep, center of which bears N 85° 0'E, 58. feet from the west end center. | Value | \$210.00 |
| No.5. Pit 4x8-5 feet deep, center of which bears N 36° 4'E, 110. feet from the west end center. | Value | \$30.00 |
| No.6. Shaft 4x6-8 feet deep, center of which bears N 84° 5'E, 476. feet from the west end center. | Value | \$40.00 |
| A I/5I interest in improvement No.7, Live Oak No.3 Lode, this survey, heretofore described. | Value | \$73.72 |
| A I/5I interest in improvement No.5, Live Oak No.2 Lode, this survey, heretofore described. | Value | \$78.63 |
| A I/5I interest in improvement No.7, Cora Fraction Lode, this survey, heretofore described. | Value | \$77.25 |
| A I/5I interest in improvement No.8, Cora Fraction Lode, this survey, heretofore described. | Value | \$36.08 |
| A I/5I interest in improvement No.9, Cora Fraction Lode, this survey, heretofore described. | Value | \$50.98 |

OTHER IMPROVEMENTS:*

Quartzite lode, a house 32x14 feet, the N.E. Cor. of which bears S 86° 37'E, 539.27 feet from Cor.No.2.

INSTRUMENT:- This survey was made with Buff & Buff special transit No.7905. Courses were deflected from the true meridian as determined by direct solar observation. Distances were measured with 350 and 100 foot steel tapes.

ADJOINING OR CONFLICTING CLAIMS:-

This claim conflicts^{with} the C.&A.No.1 Lode, unsurveyed, Sam Clark - AJO, ARIZ., Claimant, and the Little Jonnie Lode, Survey No.3258, on the North, and^{is} adjoins^{by} the Luna No.1 Lode, Survey No.3161, Silver Wing Lode, Survey 3259.

On the west it conflicts^{with} the Mayflower Lode, Survey No.2679; Urica No.4 Lode, Survey No.3260; Lone Star Lode, Survey No.2679; is adjoins^{by} the Pinto No.1 Lode, Survey No.448; Pinto No.2 Lode, Survey No.449; conflicts the Pinto No.3 Lode, Survey No.450; Ajo Jr.No.3 Lode, Survey No.453; Ajo Jr.No.2 Lode, Survey No.452; Ajo Jr.Lode, Sur. No.451; Southern Lode, Survey No.454; and^{is} adjoins^{by} the Butte Lode, Survey No. 1526.

REPORT:-

The Lines of this survey were run direct upon the ground. U.S.Mineral Monument No.1, Ajo Mining District, Pima County, Arizona, is a 2½ inch iron pipe, 19 feet above ground, located on top of a conglomerate knob. Pipe is surrounded by a monument of masonry 3 feet high. Copper plate soldered on pipe is marked U.S.Mineral Monument No.1, Pima County, Arizona, Ajo Mining District.

Corners of C.&A.NO.1 Lode, unsurveyed, are 4x4 posts in monuments of stones.

The corner point of each corner monument of this survey is marked by brass screw in center of copper cap, unless otherwise marked by a nail extending above cap.

Except where reset as heretofore described in these notes, all corners of Surveys Nos. 448,449,450,451,452, 453,454, 1526,2679,3161,3258,3259,3260, herein noted, are 4x4 posts in monuments of stones, with initials of claim name, and corner and survey number, scribed on sides facing the respective locations.

I have to report the following errors in prior Mineral Surveys:-

Sur.No.448. Pinto No.1 Lode.

Line 2-3, S 84° 48½'E - 600.10 ft. vice S 85° 0'E, 600. feet

U.S. MINERAL SURVEY NO. 3488.

Sur.No.449, Pinto No.2 Lode.

Line 2-3, S 84 48 1/2'E - 597.14 feet vice S 85 0'E, 600.ft.

Sur.No.450. Pinto No.3 Lode.

Line 2-3, S 84 48 1/2'E, 598.99 feet vice S 85 0'E, 600. feet.

Line 3-4, S 31 46'50"W, 1331.29 feet

vice S 31 0'W, 1324.00 feet.

Sur.No.451, Ajo-Jr.Lode.

Line 2-3, N 84 36'W - 597.88 feet, vice N 85 0'W, 600. feet.

Line 3-4, N 31 2'E - 1497.26 feet, vice N 31 0'E, 1500.ft.

Sur.No.452, Ajo Jr.No.2 Lode.

Line 1-2. S 31 11 1/2'W - 1501.05 feet,

vice S 31 0'W - 1500.00 feet.

Line 2-3, N 84 49'W - 588.65 feet, vice N 85 0'W - 600.ft.

Sur.No.453, Ajo Jr.No.3 Lode.

Line 1-2, S 30 54 1/2'W - 1495.05 feet

vice S 31 0'W - 1500.00 feet.

Line 2-3, N 85 6'W - 594.68 feet, vice N 85 0'W - 600. ft.

Line 3-4, same as line 1-2, Ajo Jr.No.2 Lode, Sur.No.452.

Sur.No.454, Southern Lode.

Line 2-3, S 31 2'W - 601.10 feet, vice S 31 0'W - 600. ft.

Line 3-4, N 86 25'54"W - 792.76 feet

vice N 85 0'W - 791.00 feet

Sur.No.1526, Butte Lode.

Line 1-2, S 3 6'W - 609.77 ft., vice S 3 30'W - 600. ft.

Line 2-3, N 86 17'W - 1500.92 feet,

vice N 86 30'W - 1500.00 feet.

Sur.No.2679. Mayflower Lode.

Line 4-1, S 26 34 1/2'W - 1491.56 feet, vice S 26 31'W -

1493.30 feet.

Lone Star Lode.

Line 2-3, N 79 17'E - 564.23 feet, vice N 79 14'E - 567.ft.

Line 3-4, S 6 37'W - 1495.48 feet

vice S 6 39'W - 1500.00 feet.

Line 4-1, S 79 18 1/2'W - 565.67 feet

vice S 79 14'W - 567.00 feet.

Wedge Lode.

Line 3-4, N 79 16 1/2'E - 526.60 feet, vice N 79 14'E 528.15 ft.

Wilson surveyor
Mordwell surveyor

Sur.No.3161. Luna No.1 Lode.

Line 4-1, N 84° 38' W - 597.08 feet, vice N-84° 43' W - 597.30

Sur.No.3258. Little Jonnie Lode.

Line 1-2, N 13° 22½' E - 443.90 feet

vice N 13° 19' E - 443.80 feet.

Line 3-4, S 13° 21' W - 299.21 feet

vice S 13° 19' W - 300.00 feet.

Sur.No.3260. Urica No.4 Lode.

Line 1-2, N 26° 30½' E - 156.00 feet

vice N 26° 28' E - 157.20 feet.

Line 2-3, N 79° 17½' E - 528.30 feet

vice N 79° 12' E - 529.00 feet

Line 3-4, S 26° 36' W - 155.78 feet

vice S 26° 28' W - 157.20 feet.

Line 4-1, S 79° 15½' W - 528.23 feet

vice S 79° 12' W - 529.00 feet.

The difference between locations embraced in this survey as marked upon the ground, and as described in the respective location notices, is due to error of description in the location notices.

Paul E. Fernald

U.S. Mineral Surveyor

Tucson, Ariz., Aug. 14, 1918.

(The above report of lines of the Urica No.4 has been superseded by report of joint survey made on February 25, 1919, which is filed with the notes of Survey No. 3260. The foregoing notes have been corrected in accordance with such report of joint survey. Errors in Surs. 3161 and 3258, above reported, have been conceded.

Surveyor General.)

DIRECT SOLAR OBSERVATION FOR MERIDIAN. April 1, 1918.

Time 4.10 P.M. Standard (Denver). Lat. N 32° 22' 50"

| | | |
|---------------|-----------------|-----------------------|
| Declination:- | N 4° 20' 0.9" | 57.96" |
| | | <u>11.1/6</u> |
| | <u>10 47.2"</u> | 9.66 |
| | 4° 30' 48" | 57.96 |
| | | <u>579.6</u> |
| | | 647.22" = 10' 47.2" ✓ |

Direct. R 57° 37' A - 34° 45' (-1½') = 34 43½' ✓

Reverse R 58° 29½' A - 33° 47½' (-1½') = 33 46. ✓

* * * * *

Direct:-

$$\cos Q = \frac{\sin 4^\circ 30' 48''}{\cos 32^\circ 22' 50''} = \frac{.07869}{.84451} = \frac{.09318}{.821895} = .11337$$

less
 $\tan 32^\circ 22' 50'' \times \tan 34^\circ 43\frac{1}{2}' = .63414 \times .693075 = .43951$

$$\frac{.43951}{.11337} = \frac{.32614}{\cos 70^\circ 57' 56''} = \frac{57^\circ 37'}{S 13^\circ 20' 56'' W}$$

Reverse

$$\frac{.09318}{\cos 33^\circ 46'} = \frac{.09318}{.83131} = .11209$$

less
 $.63414 \times \tan 33^\circ 46' = .63414 \times .66860 = .42399$

$$\frac{.42399}{.11209} = \frac{.37790}{\cos 71^\circ 49' 34''} = \frac{58^\circ 29' 30''}{S 13^\circ 20' 4'' W}$$

Average direct and reverse - S 13° 20' 30" W.

not copied in transcript.

FINAL OATHS FOR SURVEYS.

LIST OF NAMES.

A list of the names of the individuals employed by Paul E. Fernald

United States Mineral Surveyor, to assist in running, measuring, and marking the lines, corners, and boundaries described in the foregoing field notes of the survey of the mining claim of

the - New Cornelia Copper Company

known as the Hope No.1, Cora No.1, Cora No.2, Cora Fraction, Live Oak No.1, Live Oak No.2, Live Oak No.3, Live Oak No.4, Live Oak Fraction, Bright Star No.1, Bright Star No.2, Bright Star No.3, Bright Star No.4, - and showing the respective capacities in which they acted.

Bright Star No.5, Mayflower No.1, Mayflower No.2, Mayflower No.3, Mayflower No.4, Mayflower No.6; D.Dooley, Chainman.

Mayflower Fraction, Copperhead No.1, Copperhead No.2; L.Denio, Chainman.

Melrose No.1, Melrose No.2, Gaskill No.3, Gaskill No.4; _____, Axman.

Dodge No.1, Dodge No.2, Dodge No.3, Dodge No.4, Dodge No.5; _____, Flagman.

Big Jim, Big Jim No.2, Intimate, Quartzite, Red Cedar No.1, Red Cedar No.2, Red Cedar No.3, Wolverine No.1, Wolverine No.2, Wolverine No.3, Wolverine No.4, Wolverine No.5, Wolverine No.6, Wolverine No.7, Wolverine No.8, Wolverine No.10, Wolverine No.11, Wolverine No.12, Wolverine No.13, Wolverine No.14; **FINAL OATHS OF ASSISTANTS.**

We, D.Dooley

and L.Denio, do solemnly swear that we assisted Paul E.

Fernald, United States Mineral Surveyor, in marking the corners and surveying

the boundaries of the mining claim of the New Cornelia Copper Company

known as the Hope No.1 and 50 additional lodes as named hereon.

represented in the foregoing field notes as having been surveyed by said mineral surveyor and under his

direction; and that said survey has been in all respects, to the best of our knowledge and belief, faithfully

and correctly executed, and the corner and boundary monuments established according to law and the instruc-

tions furnished by the United States Surveyor-General for Arizona

D. Dooley, Chainman.

L. Denio, Chainman.

_____, Axman.

_____, Flagman

Subscribed and sworn to by the above-named persons before me this 13th

day of June, 1918


H.B. Thomas

Notary Public

6-1048

My commission expires February 25th 1920

- - Wolverine No.10, Wolverine No.11, Wolverine No.12, Wolverine No.13, Wolverine No.14 lodes.



FINAL OATH OF U. S. MINERAL SURVEYOR.

I, Paul E. Fernald, U. S. Mineral Surveyor,
do solemnly swear that, in pursuance of instructions received from the United States
Surveyor General for Arizona, dated
March 7th. 1918, I have, in strict conformity to the laws of the
United States, the official regulations and instructions thereunder, and the instructions
of said Surveyor General, faithfully and correctly executed the survey of the Mining
Claim of the - New Cornelia Copper Company

~~Hope No.1, Cora No.1, Cora No.2, Cora Fraction, Live Oak No.1,~~ known as the
~~Live Oak No.2, Live Oak No.3, Live Oak No.4, Live Oak Fraction, Bright~~
~~Star No.1, Bright Star No.2, Bright Star No.3, Bright Star No.4~~ -(see below)
situate in Ajo Mining District,

Pima County, Arizona, in Section
23, 24, 25, 26, 27, Township No. 12 S., Range No. 6 W., G. & S.R.B. & M. Unapp'd.
and designated as Survey No. 3488

as represented
in the foregoing field notes, which accurately show the boundaries of said mining claim
as distinctly marked by monuments on the ground, and described in the attached copy
of the location certificate, which was received by me from the Surveyor General with
said instructions, and that all the corners of said survey have been established and per-
petuated in strict accordance with the law, official regulations and instructions there-
under; and I do further solemnly swear that the foregoing are the true and original
field notes of said survey and my report therein, and that the labor expended and
improvements made upon said mining claim by claimant or its grantors
are as therein fully stated, and that the character, extent, location, and itemized value
thereof are specified therein with particularity and full detail, and that no portion of
said labor or improvements so credited to this claim has been included in the estimate
of expenditures upon any other claim.

Paul E. Fernald.
U. S. Mineral Surveyor.

Subscribed and sworn to by the said Paul E. Fernald
U. S. Mineral Surveyor, before me H B Thomas, Notary Public
in and for Pima County Arizona this 13th
day of June, 1918

H B Thomas
Notary Public

my commission expires February 25th - 1920

Bright Star No.5, Mayflower No.1, Mayflower No.2, Mayflower No.3, Mayflower
No.4, Mayflower No.6, Mayflower Fraction, Copperhead No.1, Copper Head No.2,
Melrose No.1, Melrose No.2, Gaskill No.3, Gaskill No.4, Dodge No.1, Dodge
No.2, Dodge No.3, Dodge No.4, Dodge No.5, Big Jim, Big Jim No.2, Intimate,
Quartzite, Red Cedar No.1, Red Cedar No.2, Red Cedar No.3, Wolverine No.1,
Wolverine No.2, Wolverine No.3, Wolverine No.4, Wolverine No.5, Wolverine
No.6, Wolverine No.7, Wolverine No.8, Wolverine No.10, Wolverine No.11,
Wolverine No.12, Wolverine No.13, Wolverine No.14 lodes.

AMENDED

Notice of Mining Location

LODE CLAIM

To All Whom It May Concern:

Mar 6-1918

This Mining Claim, the name of which is the Hope No. 1 Mining Claim, situate on lands belonging to the United States of America, and in which there are valuable mineral deposits, was entered upon and located for the purposes of exploration and purchase by New Cornelia Copper Company, a corporation organized under the laws of Delaware.

(Locator must insert either "a citizen of the United States," or "who has declared his intention to become a citizen of the United States.") the undersigned, on the 4th day of February 1918

The length of this claim is 1500 feet, and it claims 27 feet, in a northerly direction and 1473 feet in a southerly direction from the center of the discovery shaft, at which this notice is posted, lengthwise of the claim, together with 300 feet in width of the surface grounds, on each side of the center of said claim. The general course of the lode deposit and premises is from the south to the north

The claim is situated and located in the Ajo Mining District, in Pima County, in the State of Arizona, about 2700 feet in a southwesterly direction from U. S. M. M. No. 1

The surface boundaries of the claim are marked upon the grounds as follows: Beginning at post

at a point in a northerly direction 27 feet from the discovery shaft (at which this notice is posted,) being in the center of the north end line of said claim; thence westerly feet to a post, being the northwest corner of said claim; thence southerly 1500 feet to a post, being at the southwest corner of said claim; thence easterly 300 feet to a post at the center of the south end of said claim; thence easterly feet to a post, being at the southeast corner of said claim; thence northerly 1500 feet to a post at the northeast corner of said claim; thence westerly 300 feet to the place of beginning.

All done under the provisions of the laws of the United States, and of the State of Arizona.

This is an Amended Location Notice of the Hope No. 1 Mining Claim, located by W. M. Gillard, on the 7th day of November 1911, and recorded in Book S S of Records of Mines, at page, in the office of the County Recorder of the aforesaid County of Pima to which reference is hereby made, and this amended Location Notice is made and posted to correct errors in the description in the said original Location Notice.

Dated and posted on the ground this 4th day of February 1918

NEW CORNELIA COPPER COMPANY

by

ss.

County of

I, County Recorder in and for the County and State aforesaid, do hereby certify that the within instrument was filed for record at o'clock, M., on this day of 191....., and duly recorded in Book No..... of Records of County, Arizona, at pages

WITNESS my hand and official seal the day and year first above written.

County Recorder.

mail
545
Bucc 100

AMENDED
Notice of Location
LODE CLAIM

Dated, 191.....

Filed and Recorded at request of

M. Curley

July 7th A. D. 1918

at

B.B.B. Reef Mine

Book

539

Pages

R.G. Williams


County Recorder.

By

Deputy Recorder.

COMPARED AND INDEXED
m.b.c.

L.M.D.



This diagram is to give locator a general idea of plan of location under the new law. The Discovery Shaft can be in the center of claim or any distance from either end desired. In the diagram it is placed 500 feet from one end and 1000 feet from the other. Commence description of claim at a center end monument, giving its distance and direction from center of Discovery Shaft; thence bound the claim in either direction. In description be careful to state locality of claim with reference to some natural object, or permanent monument, as will identify the claim.

AMENDED

Notice of Mining Location

LODE CLAIM

To All Whom It May Concern:

This Mining Claim, the name of which is the Cora No. 1 Mining Claim, situate on lands belonging to the United States of America, and in which there are valuable mineral deposits, was entered upon and located for the purposes of exploration and purchase by New Cornelia Copper Company, a corporation organized under the laws of Delaware.

(Locator must insert either "a citizen of the United States," or "who has declared his intention to become a citizen of the United States.") the undersigned, on the 4th day of February 1918

The length of this claim is 1500 feet, and its claim is 1399 feet, in a n easterly direction and 101 feet in a westerly direction from the center of the discovery shaft, at which this notice is posted, lengthwise of the claim, together with 300 ft. on the south side and 26 feet in width of the surface grounds, on each side of the center of said claim. The general course of the lode deposit and premises is from the west to the east

The claim is situated and located in the Ajo Mining District, in Pima County, in the State of Arizona, about 1300 feet in a southwesterly direction from U. S. M. M. No. 1

The surface boundaries of the claim are marked upon the grounds as follows: Beginning at post

at a point in a easterly direction 1399 feet from the discovery shaft (at which this notice is posted,) being in the center of the east end line of said claim; thence southerly feet to a post, being the southeast corner of said claim; thence westerly 1500 feet to a post, being at the southwest corner of said claim; thence northerly 300 feet to a post at the center of the west end of said claim; thence northerly 26 feet to a post, being at the northwest corner of said claim; thence easterly 1500 feet to a post at the northeast corner of said claim; thence southerly 26 feet to the place of beginning.

All done under the provisions of the laws of the United States, and of the State of Arizona.

This is an Amended Location Notice of the Cora No. 1 Mining Claim, located by D. E. Wintermute and W. M. Gillard.

on the 1st day of January 1911, and recorded in Book Q. Q. of Records of Mines, at page 508, in the office of the County Recorder of the aforesaid County of Pima to which reference is hereby made, and this amended Location Notice is made and posted to correct errors in the description in the said original Location Notice.

Dated and posted on the ground this 4th day of February 1918

NEW CORNELIA COPPER COMPANY by [Signature]

ss.

County of

I, County Recorder in and for the County and State aforesaid, do hereby certify that the within instrument was filed for record at o'clock, M., on this day of 191....., and duly recorded in Book No..... of Records of County, Arizona, at pages

WITNESS my hand and official seal the day and year first above written.

County Recorder.

Mail
see 102

536 -

AMENDED
Notice of Location
LODE CLAIM

Dated, 191.....

Filed and Recorded at request of

M. Curley

July 7th A. D. 1918

at

July 9th - 2nd M.
Book *B. 1313 Rec of Minn*

Pages

530
R. W. Wilson


County Recorder.

By

Deputy Recorder.

RECORDED AND INDEXED

m. c.



This diagram is to give locator a general idea of plan of location under the new law. The Discovery Shaft can be in the center of claim or any distance from either end desired. In the diagram it is placed 500 feet from one end and 1000 feet from the other. Commence description of claim at a center end monument, giving its distance and direction from center of Discovery Shaft; thence bound the claim in either direction. In description be careful to state locality of claim with reference to some natural object, or permanent monument, as will identify the claim.

101

AMENDED

Notice of Mining Location

LODE CLAIM

MAR 5 1918

To All Whom It May Concern:

This Mining Claim, the name of which is the Cora No. 2 Mining Claim, situate on lands belonging to the United States of America, and in which there are valuable mineral deposits, was entered upon and located for the purposes of exploration and purchase by New Cornelia Copper Company, a corporation organized under the laws of Delaware.

(Locator must insert either "a citizen of the United States," or "who has declared his intention to become a citizen of the United States.") the undersigned, on the 2nd day of February 1918

The length of this claim is 1500 feet, and it claim is 1290 feet, in a westerly direction and 210 feet in a easterly direction from the center of the discovery shaft, at which this notice is posted, lengthwise of the claim, together with 300 feet in width of the surface grounds, on each side of the center of said claim. The general course of the lode deposit and premises is from the west to the east.

The claim is situated and located in the Ajo Mining District, in Pima County, in the State of Arizona, about 1500 feet in a easterly direction from U. S. M. M. No. 1

The surface boundaries of the claim are marked upon the grounds as follows: Beginning at post

at a point in a westerly direction 1290 feet from the discovery shaft (at which this notice is posted,) being in the center of the end line of said claim; thence northerly 332.8 feet to a post, being the northwest corner of said claim; thence easterly 1500 feet to a post, being at the northeast corner of said claim; thence southerly 332.8 feet to a post at the center of the east end of said claim; thence southerly feet to a post, being at the southeast corner of said claim; thence westerly 1500 feet to a post at the southwest corner of said claim; thence northerly 332.8 feet to the place of beginning.

All done under the provisions of the laws of the United States, and of the State of Arizona.

This is an Amended Location Notice of the Cora No. 2 Mining Claim, located by D. E. Wintermute and W. M. Gillard, on the 1st day of January 1911, and recorded in Book Q Q of Records of Mines, at page 507, in the office of the County Recorder of the aforesaid County of Pima to which reference is hereby made, and this amended Location Notice is made and posted to correct errors in the description in the said original Location Notice.

Dated and posted on the ground this 2nd day of February 1918

NEW CORNELIA COPPER COMPANY by [Signature]



ss.

County of

I,, County Recorder in and for the County and State aforesaid, do hereby certify that the within instrument was filed for record at o'clock, M., on this day of 191....., and duly recorded in Book No..... of Records of County, Arizona, at pages

WITNESS my hand and official seal the day and year first above written.

County Recorder.

Mail # 537 Dec 102

AMENDED Notice of Location LODE CLAIM

Dated, 191.....

Filed and Recorded at request of

M. Burley

Feb 7th A. D. 191.....

at

Book *B. B. B. Beg mts*

Pages *531*

R. O. Wilson

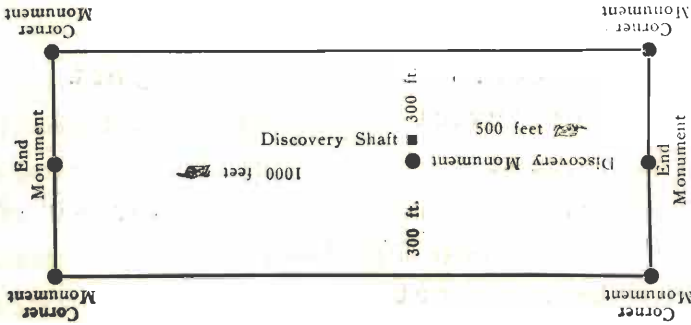
County Recorder.

By

Deputy Recorder.

RECORDED AND INDEXED

M. E. A.



This diagram is to give locator a general idea of plan of location under the new law. The Discovery Shaft can be in the center of claim or any distance from either end desired. In the diagram it is placed 500 feet from one end and 1000 feet from the other. Commence description of claim at a center end monument, giving its distance and direction from center of Discovery Shaft; thence bound the claim in either direction. In description be careful to state locality of claim with reference to some natural object, or permanent monument, as will identify the claim.

3488
103
4

~~AMENDED~~

Notice of Mining Location

LODE CLAIM

MAR 11 1918

To All Whom It May Concern:

This Mining Claim, the name of which is the Ona Fraction Mining Claim, situate on lands belonging to the United States of America, and in which there are valuable mineral deposits, was entered upon and located for the purposes of exploration and purchase by

Arthur W. Engelder a citizen of the United States

(Locator must insert either "a citizen of the United States," or "who has declared his intention to become a citizen of the United States.") the undersigned, on the 18 day of January 1918

The length of this claim is 1500 feet, and 150 claim 150 feet, in a w easterly direction and 1350 feet in a westerly direction from

the center of the discovery shaft, at which this notice is posted, lengthwise of the claim, together with 300 ft. on the north side and 100 ft. on the south side feet in width ~~of the surface ground~~ on each ~~side~~ of the center of said claim. The general course of the lode deposit and premises is from the east to the west.

The claim is situated and located in the Agua Mining District, in Pima County, in the State of Arizona, about 1399 feet in a southeasterly direction from U.S.M.M. No. 1

The surface boundaries of the claim are marked upon the grounds as follows: Beginning at

post

at a point in a w easterly direction 150 feet from the discovery shaft (at which this notice is posted,) being in the center of the east end line of said claim; thence southerly 100 feet to a post, being the southeast corner of said claim; thence westerly 1500 feet to a post, being at the southwest corner of said claim; thence northerly 100 feet to a post at the center of the west end of said claim; thence northerly feet to a post, being at the northwest corner of said claim; thence easterly 1500 feet to a post at the northeast corner of said claim; thence southerly 300 feet to the place of beginning.

All done under the provisions of the laws of the United States, and of the State of Arizona.

This is an Amended Location Notice of the ~~.....~~ Mining Claim, located by ~~.....~~ on the ~~.....~~ day of ~~.....~~ 19~~.....~~, and recorded in Book ~~.....~~ of Records of Mines, at page ~~.....~~, in the office of the County Recorder of the aforesaid County of ~~.....~~ to which reference is hereby made, and this amended Location Notice is made and posted to correct errors in the description in the said original Location Notice. ~~.....~~

Dated and posted on the ground this 18 day of January 1918

Arthur W. Engelder

ss.

County of _____

I, _____, County Recorder in and for the County and State aforesaid, do hereby certify that the within instrument was filed for record at _____ o'clock, _____ M., on this _____ day of _____ 191____, and duly recorded in Book No. _____ of _____ Records of _____ County, Arizona, at pages _____.

WITNESS my hand and official seal the day and year first above written.

County Recorder.

Mail Aug 100

526

AMENDED
Notice of Location
LODE CLAIM

Dated _____, 191____

Filed and Recorded at request of

M. C. Wiley

Feb. 7th A. D. 191*8*

at _____ M.


Book *B. B. B. Rec. No. 520*

Pages *520*
R. O. Winsor,
County Recorder.

By _____
Deputy Recorder.

COMPARED AND INDEXED

M. C. R.



This diagram is to give locator a general idea of plan of location under the new law. The Discovery Shaft can be in the center of claim or any distance from either end described. In the diagram it is placed 500 feet from one end and 1000 feet from the other. Commence description of claim at a center end monument, giving its distance and direction from center of Discovery Shaft; thence bound the claim in either direction. In description be careful to state locality of claim with reference to some natural object, or permanent monument, as will identify the claim.

AMENDED

Notice of Mining Location

LODE CLAIM

MAR 6-1918

To All Whom It May Concern:

This Mining Claim, the name of which is the Live Oak No. 1 Mining Claim, situate on lands belonging to the United States of America, and in which there are valuable mineral deposits, was entered upon and located for the purposes of exploration and purchase by New Cornelia Copper Company, a corporation organized under the laws of Delaware.

(Locator must insert either "a citizen of the United States," or "who has declared his intention to become a citizen of the United States.") the undersigned, on the 2nd day of February 1918

The length of this claim is 1500 feet, and it claims 600 feet, in a westerly direction and 900 feet in a northeasterly direction from the center of the discovery shaft, at which this notice is posted, lengthwise of the claim, together with 300 feet in width of the surface grounds, on each side of the center of said claim. The general course of the lode deposit and premises is from the west to the east

The claim is situated and located in the Ajo Mining District, in Pima County, in the State of Arizona, about 1200 feet in a southwesterly direction from U. S. M. M. No. 1

The surface boundaries of the claim are marked upon the grounds as follows: Beginning at post

at a point in a westerly direction 600 feet from the discovery shaft (at which this notice is posted,) being in the center of the end line of said claim; thence northerly 332.8 feet to a post, being the northwest corner of said claim; thence easterly 1500 feet to a post, being at the northeast corner of said claim; thence southerly 332.8 feet to a post at the center of the east end of said claim; thence southerly 332.8 feet to a post, being at the southeast corner of said claim; thence westerly 1500 feet to a post at the southwest corner of said claim; thence northerly 332.8 feet to the place of beginning.

All done under the provisions of the laws of the United States, and of the State of Arizona.

This is an Amended Location Notice of the Live Oak No. 1 Mining Claim, located by W. M. Gillard, on the 27th day of February 1912 and recorded in Book S. S. of Records of Mines, at page 280, in the office of the County Recorder of the aforesaid County of Pima to which reference is hereby made, and this amended Location Notice is made and posted to correct errors in the description in the said original Location Notice.

Dated and posted on the ground this 2nd day of February 1918

NEW CORNELIA COPPER COMPANY

by

[Handwritten signature]

AMENDED

Notice of Mining Location

LODE CLAIM

Mar 6 - 1918

To All Whom It May Concern:

This Mining Claim, the name of which is the Live Oak No. 2 Mining Claim, situate on lands belonging to the United States of America, and in which there are valuable mineral deposits, was entered upon and located for the purposes of exploration and purchase by New Cornelia Copper Company, a corporation organized under the laws of Delaware.

(Locator must insert either "a citizen of the United States," or "who has declared his intention to become a citizen of the United States.") the undersigned, on the 2nd day of February 1918

The length of this claim is 1500 feet, and it claims 1070 feet, in a westerly direction a 430 feet in a easterly direction from the center of the discovery shaft, at which this notice is posted, lengthwise of the claim, together with 300 feet in width of the surface grounds, on each side of the center of said claim. The general course of the lode deposit and premises is from the west to the east.

The claim is situated and located in the Ajo Mining District, in Pima County, in the State of Arizona, about 1800 feet in a northeasterly direction from U. S. M. M. No. 1

The surface boundaries of the claim are marked upon the grounds as follows: Beginning at post

at a point in a westerly direction 1070 feet from the discovery shaft (at which this notice is posted,) being in the center of the west end line of said claim; thence northerly 332.8 feet to a post, being the northwest corner of said claim; thence easterly 1500 feet to a post, being at the northeast corner of said claim; thence southerly 332.8 feet to a post at the center of the east end of said claim; thence southerly 332.8 feet to a post, being at the southeast corner of said claim; thence westerly 1500 feet to a post at the southwest corner of said claim; thence northerly 332.8 feet to the place of beginning.

All done under the provisions of the laws of the United States, and of the State of Arizona.

This is an Amended Location Notice of the Live Oak No. 2 Mining Claim, located by W. M. Gillard on the 27th day of February 1912, and recorded in Book S S of Records of Mines, at page 281, in the office of the County Recorder of the aforesaid County of Pima to which reference is hereby made, and this amended Location Notice is made and posted to correct errors in the description in the said original Location Notice.

Dated and posted on the ground this 2nd day of February 1918

NEW CORNELIA COPPER COMPANY by [Signature]

ss.

County of

I,, County Recorder in and for the County and State aforesaid, do hereby certify that the within instrument was filed for record ato'clock,M., on this day of 191....., and duly recorded in Book No..... of Records of County, Arizona, at pages

WITNESS my hand and official seal the day and year first above written.

County Recorder.

mail
548 -
Dec 1050

AMENDED
Notice of Location
LODE CLAIM

Dated, 191.....

Filed and Recorded at request of

M. Curley

Feb. 7th A. D. 191*8*

at M.

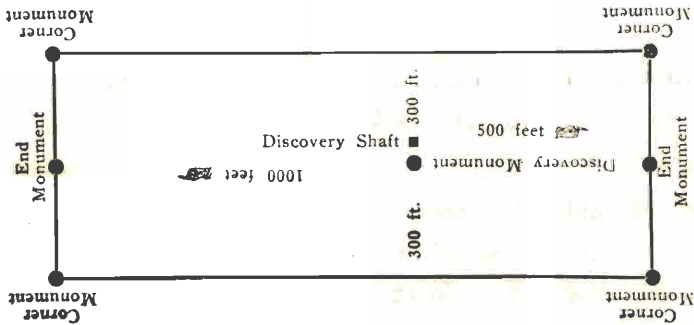
Book *B. B. B. Reg. Min. 547*

Pages

R. B. Winsor
County Recorder.

By

Deputy Recorder.



This diagram is to give locator a general idea of plan of location under the new law. The Discovery Shaft can be in the center of claim or any distance from either end described. In the diagram it is placed 500 feet from one end and 1000 feet from the other. Commence description of claim at a center end monument, giving its distance and direction from center of Discovery Shaft; thence bound the claim in either direction. In description be careful to state locality of claim with reference to some natural object, or permanent monument, as will identify the claim.

COMPARED AND INDEXED

m. d. a. *R. M. d.*

109

AMENDED

Notice of Mining Location

LODE CLAIM

Jan 6-1918

To All Whom It May Concern:

This Mining Claim, the name of which is the Live Oak No. 3 Mining Claim, situate on lands belonging to the United States of America, and in which there are valuable mineral deposits, was entered upon and located for the purposes of exploration and purchase by New Cornelia Copper Company, a corporation organized under the laws of Delaware.

(Locator must insert either "a citizen of the United States," or "who has declared his intention to become a citizen of the United States.") the undersigned, on the 2nd day of February 1918

The length of this claim is 1500 feet, and it claims 316 feet, in a westerly direction and 1184 feet in a northeasterly direction from the center of the discovery shaft, at which this notice is posted, lengthwise of the claim, together with 300 feet in width of the surface grounds, on each side of the center of said claim. The general course of the lode deposit and premises is from the west to the east.

The claim is situated and located in the Ajo Mining District, in Pima County, in the State of Arizona, about 2400 feet in a northeasterly direction from U. S. M. M. No. 1

The surface boundaries of the claim are marked upon the grounds as follows: Beginning at post

at a point in a westerly direction 316 feet from the discovery shaft (at which this notice is posted,) being in the center of the west end line of said claim; thence northerly 332.50 feet to a post, being the northwest corner of said claim; thence easterly 1500 feet to a post, being at the northeast corner of said claim; thence southerly 332.50 feet to a post at the center of the east end of said claim; thence southerly 332.50 feet to a post, being at the southeast corner of said claim; thence westerly 1500 feet to a post at the southwest corner of said claim; thence northerly 332.50 feet to the place of beginning.

All done under the provisions of the laws of the United States, and of the State of Arizona.

This is an Amended Location Notice of the Live Oak No. 3 Mining Claim, located by W. M. Gillard on the 27th day of February 1912, and recorded in Book S. S. of Records of Mines, at page 283, in the office of the County Recorder of the aforesaid County of Pima to which reference is hereby made, and this amended Location Notice is made and posted to correct errors in the description in the said original Location Notice.

Dated and posted on the ground this 2nd day of February 1918

New Cornelia Copper Company by [Signature]

County of ss.

I, County Recorder in and for the County and State aforesaid, do hereby certify that the within instrument was filed for record at.....o'clock,M., on this day of..... 191....., and duly recorded in Book No..... of Records of County, Arizona, at pages

WITNESS my hand and official seal the day and year first above written.


County Recorder.

mail # 549

AMENDED Notice of Location LODE CLAIM

Dated 191..... Filed and Recorded at request of M. Curley Feby 7th A. D. 1918 at M. Book B.B.13, Page 543 Pages 543 By R. B. Winsor County Recorder. Deputy Recorder.

COMPARED AND INDEXED m-60



This diagram is to give locator a general idea of plan of location under the new law. The Discovery Shaft can be in the center of claim or any distance from either end desired. In the diagram it is placed 500 feet from one end and 1000 feet from the other. Commence description of claim at a center end monument, giving its distance and direction from center of Discovery Shaft; thence bound the claim in either direction. In description be careful to state locality of claim with reference to some natural object, or permanent monument, as will identify the claim.

111411

AMENDED

Notice of Mining Location

LODE CLAIM

Amended 1-17-18

To All Whom It May Concern:

This Mining Claim, the name of which is the Live Oak No. 4 Mining Claim, situate on lands belonging to the United States of America, and in which there are valuable mineral deposits, was entered upon and located for the purposes of exploration and purchase by New Cornelia Copper Company, a corporation organized under the laws of Delaware.

(Locator must insert either "a citizen of the United States," or "who has declared his intention to become a citizen of the United States.") the undersigned, on the 2nd day of February 1918

The length of this claim is 1500 feet, and its claim is 1428 feet, in a westerly direction and 72 feet in a northeasterly direction from the center of the discovery shaft, at which this notice is posted, lengthwise of the claim, together with 300 feet in width of the surface grounds, on each side of the center of said claim. The general course of the lode deposit and premises is from the west to the east

The claim is situated and located in the Pima Mining District, in Pima County, in the State of Arizona, about 3700 feet in a northeasterly direction from U. S. M. M. No. 1

The surface boundaries of the claim are marked upon the grounds as follows: Beginning at post

at a point in a westerly direction 1428 feet from the discovery shaft (at which this notice is posted,) being in the center of the west end line of said claim; thence northerly 332.5 feet to a post, being the northwest corner of said claim; thence easterly 1500 feet to a post, being at the northeast corner of said claim; thence southerly 332.5 feet to a post at the center of the east end of said claim; thence southerly 332.5 feet to a post, being at the southeast corner of said claim; thence westerly 1500 feet to a post at the southwest corner of said claim; thence northerly 332.5 feet to the place of beginning.

All done under the provisions of the laws of the United States, and of the State of Arizona.

This is an Amended Location Notice of the Live Oak No. 4 Mining Claim, located by W. M. Gillard on the 27th day of February 1912, and recorded in Book 58 of Records of Mines, at page 282, in the office of the County Recorder of the aforesaid County of Pima to which reference is hereby made, and this amended Location Notice is made and posted to correct errors in the description in the said original Location Notice.

Dated and posted on the ground this 2nd day of February 1918

New Cornelia Copper Company, by M. G. Gentry

ss.

County of

I,, County Recorder in and for the County and State aforesaid, do hereby certify that the within instrument was filed for record ato'clock,M., on this day of 191....., and duly recorded in Book No..... of Records of County, Arizona, at pages

WITNESS my hand and official seal the day and year first above written.

County Recorder.

mail will 100

550.

AMENDED Notice of Location LODE CLAIM

Dated, 191.....

Filed and Recorded at request of

Mr. Curley

Feb 7th A.D. 1918

at

13, 13, 13, Reelfms

Pages

544


County Recorder.

By

Deputy Recorder.

RECORDED AND INDEXED

m-b-a



This diagram is to give locator a general idea of plan of location under the new law. The Discovery Shaft can be in the center of claim or any distance from either end desired. In the diagram it is placed 500 feet from one end and 1000 feet from the other. Commence description of claim at a center end monument, giving its distance and direction from center of Discovery Shaft; thence bound the claim in either direction. In description be careful to state locality of claim with reference to some natural object, or permanent monument, as will identify the claim.

AMENDED

Notice of Mining Location

LODE CLAIM

To All Whom It May Concern:

This Mining Claim, the name of which is the Live Oak Fraction Mining Claim, situate on lands belonging to the United States of America, and in which there are valuable mineral deposits, was entered upon and located for the purposes of exploration and purchase by New Cornelia Copper Company, a corporation organized under the laws of Delaware.

(Locator must insert either "a citizen of the United States," or "who has declared his intention to become a citizen of the United States.") the undersigned, on the 2nd day of February 1918

The length of this claim is 1000 feet, and it is 527 feet, in a westerly direction and 473 feet in a easterly direction from the center of the discovery shaft, at which this notice is posted, lengthwise of the claim, together with 300 feet in width of the surface grounds, on each side of the center of said claim. The general course of the lode deposit and premises is from the west to the east

The claim is situated and located in the Ajo Mining District, in Pima County, in the State of Arizona, about 700 feet in a southerly direction from U.S. M. M. No. 1

The surface boundaries of the claim are marked upon the grounds as follows: Beginning at post

at a point in a westerly direction 527 feet from the discovery shaft (at which this notice is posted,) being in the center of the west end line of said claim; thence southerly 300 feet to a post, being the southwest corner of said claim; thence easterly 1000 feet to a post, being at the southeast corner of said claim; thence northerly 300 feet to a post at the center of the east end of said claim; thence northerly 300 feet to a post, being at the northeast corner of said claim; thence westerly 1000 feet to a post at the northwest corner of said claim; thence southerly 300 feet to the place of beginning.

All done under the provisions of the laws of the United States, and of the State of Arizona.

This is an Amended Location Notice of the Live Oak Fraction Mining Claim, located by James P. Gaskill.

on the 24th day of June 1912., and recorded in Book S. S. of Records of Mines, at page 483, in the office of the County Recorder of the aforesaid County of to which reference is hereby made, and this amended Location Notice is made and posted to correct errors in the description in the said original Location Notice.

Dated and posted on the ground this 2nd day of February 1918

New Cornelia Copper Company.

by

ss.

County of

I, County Recorder in and for the County and State aforesaid, do hereby certify that the within instrument was filed for record at o'clock, M., on this day of 191....., and duly recorded in Book No..... of Records of County, Arizona, at pages

WITNESS my hand and official seal the day and year first above written.

County Recorder.

mail due 10/02

551

AMENDED Notice of Location LODGE CLAIM

Dated, 191.....

Filed and Recorded at request of

M. Curley

July 7th 1918 A. D. 1918

at

Book B, B, B Reymundo 545

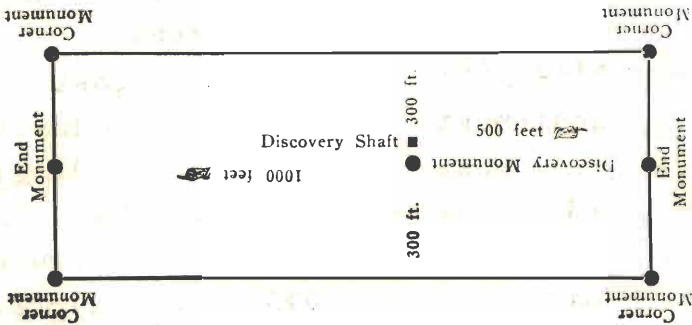
Pages

D. B. Lincoln County Recorder.

By Deputy Recorder.

COMPARED AND INDEXED

M. L. L. M.



This diagram is to give locator a general idea of plan of location under the new law. The Discovery Shaft can be in the center of claim or any distance from either end desired. In the diagram it is placed 500 feet from one end and 1000 feet from the other. Commence description of claim at a center end monument, giving its distance and direction from center of Discovery Shaft; thence bound the claim in either direction. In description be careful to state locality of claim with reference to some natural object, or permanent monument, as will identify the claim.

AMENDED

Notice of Mining Location

LODE CLAIM

MAR 6 1918

To All Whom It May Concern:

This Mining Claim, the name of which is the Bright Star No. 1 Mining Claim, situate on lands belonging to the United States of America, and in which there are valuable mineral deposits, was entered upon and located for the purposes of exploration and purchase by New Cornelia Copper Company, a corporation organized under the laws of Delaware.

(Locator must insert either "a citizen of the United States," or "who has declared his intention to become a citizen of the United States.") the undersigned, on the 2nd day of February 1918

The length of this claim is 1500 feet, and it claims 287 feet, in a westerly direction and 1213 feet in a n easterly direction from the center of the discovery shaft, at which this notice is posted, lengthwise of the claim, together with 300 feet in width of the surface grounds, on each side of the center of said claim. The general course of the lode deposit and premises is from the to the

The claim is situated and located in the Ajo Mining District, in Pima County, in the State of Arizona, about 3400 feet in a southeasterly direction from U. S. M. M. No. 1

The surface boundaries of the claim are marked upon the grounds as follows: Beginning at post

at a point in a westerly direction 287 feet from the discovery shaft (at which this notice is posted,) being in the center of the end line of said claim; thence southerly 300 feet to a post, being the southwest corner of said claim; thence easterly 1500 feet to a post, being at the southeast corner of said claim; thence northerly 300 feet to a post at the center of the east end of said claim; thence northerly 300 feet to a post; being at the northeast corner of said claim; thence westerly 1500 feet to a post at the northwest corner of said claim; thence southerly 300 feet to the place of beginning.

All done under the provisions of the laws of the United States, and of the State of Arizona.

This is an Amended Location Notice of the Bright Star No. 1 Mining Claim, located by W. M. Gillard on the 16th day of February 1912, and recorded in Book 531 of Records of Mines, at page 288, in the office of the County Recorder of the aforesaid County of Pima to which reference is hereby made, and this amended Location Notice is made and posted to correct errors in the description in the said original Location Notice.

Dated and posted on the ground this 2nd day of February 1918

NEW CORNELIA COPPER COMPANY by [Signature]

County of } ss.

I, County Recorder in and for the County and State aforesaid, do hereby certify that the within instrument was filed for record at o'clock, M., on this day of 191....., and duly recorded in Book No. of Records of County, Arizona, at pages

WITNESS my hand and official seal the day and year first above written.

County Recorder.

mail Dec 1 02

529 -

AMENDED Notice of Location LODGE CLAIM

Dated 191.....

Filed and Recorded at request of

M. Hurley

July 7th A. D. 1918

at M.


Book 13, 13, 13, Rec of Minn

Pages 523

P. O. Williams

County Recorder.

By Deputy Recorder.



This diagram is to give locator a general idea of plan of location under the new law. The Discovery Shaft can be in the center of claim or any distance from either end desired. In the diagram it is placed 500 feet from one end and 1000 feet from the other. Commence description of claim at a center end monument, giving its distance and direction from center of Discovery Shaft; thence bound the claim in either direction. In description be careful to state locality of claim with reference to some natural object, or permanent monument, as will identify the claim.

COPIED AND INDEXED

M. L. A. K. M. J.

AMENDED

Notice of Mining Location

LODE CLAIM

March 1918

To All Whom It May Concern:

This Mining Claim, the name of which is the Bright Star No. 2 Mining Claim, situate on lands belonging to the United States of America, and in which there are valuable mineral deposits, was entered upon and located for the purposes of exploration and purchase by New Cornelia Copper Company, a corporation organized under the laws of Delaware.

(Locator must insert either "a citizen of the United States," or "who has declared his intention to become a citizen of the United States.") the undersigned, on the 2nd day of February 1918

The length of this claim is 1500 feet, and it claim is 1445 feet, in a westerly direction and 55 feet in a n easterly direction from the center of the discovery shaft, at which this notice is posted, lengthwise of the claim, together with 300 feet in width of the surface grounds, on each side of the center of said claim. The general course of the lode deposit and premises is from the west to the east.

The claim is situated and located in the Ajo Mining District, in Pima County, in the State of Arizona, about 1700 feet in a southeasterly direction from U. S. M. M. No. 1

The surface boundaries of the claim are marked upon the grounds as follows: Beginning at post

at a point in a westerly direction 1445 feet from the discovery shaft (at which this notice is posted,) being in the center of the west end line of said claim; thence southerly 300 feet to a post, being the southwest corner of said claim; thence easterly 1500 feet to a post, being at the southeast corner of said claim; thence northerly 300 feet to a post at the center of the east end of said claim; thence northerly 300 feet to a post, being at the northeast corner of said claim; thence westerly 1500 feet to a post at the northwest corner of said claim; thence southerly 300 feet to the place of beginning.

All done under the provisions of the laws of the United States, and of the State of Arizona.

This is an Amended Location Notice of the Bright Star No. 2 Mining Claim, located by W. M. Gillard on the 16th day of February 1912, and recorded in Book S. S. of Records of Mines, at page 287, in the office of the County Recorder of the aforesaid County of Pima to which reference is hereby made, and this amended Location Notice is made and posted to correct errors in the description in the said original Location Notice.

Dated and posted on the ground this 2nd day of February 1918

NEW CORNELIA COPPER COMPANY.

by [Signature]



ss.

County of

I,, County Recorder in and for the County and State aforesaid, do hereby certify that the within instrument was filed for record at o'clock, M., on this day of 191....., and duly recorded in Book No..... of Records of County, Arizona, at pages

WITNESS my hand and official seal the day and year first above written.

County Recorder.

mail
recd
5/30

530

AMENDED
Notice of Location
LODE CLAIM

Dated, 191.....

Filed and Recorded at request of

M. Curley

July 7th A. D. 1918

at

B.B.B. Reeg Mine

Book *524*

Pages *524*


County Recorder.

By

Deputy Recorder.

COMPARED AND INDEXED

M.E.C.



This diagram is to give locator a general idea of plan of location under the new law. The Discovery Shaft can be in the center of claim or any distance from either end desired. In the diagram it is placed 500 feet from one end and 1000 feet from the other. Commence description of claim at a center end monument, giving its distance and direction from center of Discovery Shaft; thence bound the claim in either direction. In description be careful to state locality of claim with reference to some natural object, or permanent monument, as will identify the claim.

March 15 1918

AMENDED

Notice of Mining Location

LODE CLAIM

To All Whom It May Concern:

This Mining Claim, the name of which is the Bright Star No. 3 Mining Claim, situate on lands belonging to the United States of America, and in which there are valuable mineral deposits, was entered upon and located for the purposes of exploration and purchase by New Cornelia Copper Company, a corporation organized under the laws of Delaware.

(Locator must insert either "a citizen of the United States," or "who has declared his intention to become a citizen of the United States.") the undersigned, on the 4th day of February 1918

The length of this claim is 1500 feet, and it claim is 304 feet, in a westerly direction and 1196 feet in a easterly direction from the center of the discovery shaft, at which this notice is posted, lengthwise of the claim, together with 300 feet in width of the surface grounds, on each side of the center of said claim. The general course of the lode deposit and premises is from the west to the east

The claim is situated and located in the Ajo Mining District, in Pima County, in the State of Arizona, about 4700 feet in a n easterly direction from U. S. M. M. No. 1

The surface boundaries of the claim are marked upon the grounds as follows: Beginning at post

at a point in a westerly direction 304 feet from the discovery shaft (at which this notice is posted,) being in the center of the west end line of said claim; thence northerly 301 feet to a post, being the northwest corner of said claim; thence easterly 1500 feet to a post, being at the northeast corner of said claim; thence southerly 301 feet to a post at the center of the east end of said claim; thence southerly 301 feet to a post; being at the southeast corner of said claim; thence westerly 1500 feet to a post at the southwest corner of said claim; thence northerly 301 feet to the place of beginning.

All done under the provisions of the laws of the United States, and of the State of Arizona.

This is an Amended Location Notice of the Bright Star No. 3 Mining Claim, located by W. M. Gillard.

on the 16th day of February 1912, and recorded in Book S S of Records of Mines, at page 286, in the office of the County Recorder of the aforesaid County of Pima to which reference is hereby made, and this amended Location Notice is made and posted to correct errors in the description in the said original Location Notice.

Dated and posted on the ground this 4th day of February 1918

NEW CORNELIA COPPER COMPANY

BY

[Handwritten signature]

ss.

County of

I, County Recorder in and for the County and State aforesaid, do hereby certify that the within instrument was filed for record at o'clock, M., on this day of 191....., and duly recorded in Book No..... of Records of County, Arizona, at pages

WITNESS my hand and official seal the day and year first above written.

County Recorder.

mail misc 100

531

AMENDED Notice of Location LODE CLAIM

Dated, 191.....

Filed and Recorded at request of

M. Curley

at *Feb 7th* A. D. 1918

Book

B. B. B. Rec of mine

Pages

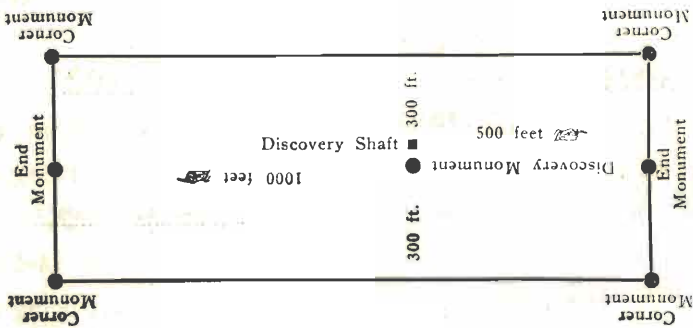
525

County Recorder.

R. B. Winson

By

Deputy Recorder.



This diagram is to give locator a general idea of plan of location under the new law. The Discovery Shaft can be in the center of claim or any distance from either end desired. In the diagram it is placed 500 feet from one end and 1000 feet from the other. Commence description of claim at a center end monument, giving its distance and direction from center of Discovery Shaft; thence bound the claim in either direction. In description be careful to state locality of claim with reference to some natural object, or permanent monument, as will identify the claim.

COMPALED AND INDEXED

M. E. C.

Jan 8-1918

AMENDED

Notice of Mining Location

LODE CLAIM

To All Whom It May Concern:

This Mining Claim, the name of which is the Bright Star No. 4 Mining Claim, situate on lands belonging to the United States of America, and in which there are valuable mineral deposits, was entered upon and located for the purposes of exploration and purchase by New Cornelia Copper Company, a corporation organized under the laws of Delaware.

(Locator must insert either "a citizen of the United States," or "who has declared his intention to become a citizen of the United States.") the undersigned, on the 4th day of February 1918

The length of this claim is 1500 feet, and it claims 275 feet, in a westerly direction and 1225 feet in a northeasterly direction from the center of the discovery shaft, at which this notice is posted, lengthwise of the claim, together with 300 feet in width of the surface grounds, on each side of the center of said claim. The general course of the lode deposit and premises is from the west to the east.

The claim is situated and located in the Ajo Mining District, in Pima County, in the State of Arizona, about 4600 feet in a southeasterly direction from U. S. M. M. No. 1

The surface boundaries of the claim are marked upon the grounds as follows: Beginning at post

at a point in a westerly direction 275 feet from the discovery shaft (at which this notice is posted,) being in the center of the end line of said claim; thence southerly feet to a post, being the southwest corner of said claim; thence easterly 1500 feet to a post, being at the southeast corner of said claim; thence northerly 300 feet to a post at the center of the east end of said claim; thence northerly 300 feet to a post, being at the northeast corner of said claim; thence westerly 1500 feet to a post at the northwest corner of said claim; thence southerly 300 feet to the place of beginning.

All done under the provisions of the laws of the United States, and of the State of Arizona.

This is an Amended Location Notice of the Bright Star No. 4 Mining Claim, located by W. M. Gillard on the 16th day of February 1918, and recorded in Book 5 of Records of Mines, at page 285, in the office of the County Recorder of the aforesaid County of Pima to which reference is hereby made, and this amended Location Notice is made and posted to correct errors in the description in the said original Location Notice.

Dated and posted on the ground this 4th day of February 1918

by W. M. Gillard NEW CORNELIA COPPER COMPANY.

County of _____ } ss.

I, _____, County Recorder in and for the County and State aforesaid, do hereby certify that the within instrument was filed for record at _____ o'clock, _____ M., on this _____ day of _____ 191____, and duly recorded in Book No. _____ of _____ Records of _____ County, Arizona, at pages _____.

WITNESS my hand and official seal the day and year first above written.

County Recorder.

mail
see 100

532 -

AMENDED
Notice of Location
LODE CLAIM

Dated _____, 191____

Filed and Recorded at request of

M. Curley

July 7th A. D. 191____

at _____ M.

Book *B.B.B. Rec of Minn*

Pages


526

D. O. Wilson

County Recorder.

By _____ Deputy Recorder.

COMPARED AND INDEXED



This diagram is to give locator a general idea of plan of location under the new law. The Discovery Shaft can be in the center of claim or any distance from either end desired. In the diagram it is placed 500 feet from one end and 1000 feet from the other. Commence description of claim at a center end monument, giving its distance and direction from center of Discovery Shaft; thence bound the claim in either direction. In description be careful to state locality of claim with reference to some natural object, or permanent monument, as will identify the claim.

AMENDED

Notice of Mining Location

LODE CLAIM

Mar 5-1918

To All Whom It May Concern:

This Mining Claim, the name of which is the Bright Star No. 5 Mining Claim, situate on lands belonging to the United States of America, and in which there are valuable mineral deposits, was entered upon and located for the purposes of exploration and purchase by New Cornelia Copper Company, a corporation organized under the laws of Delaware.

(Locator must insert either "a citizen of the United States," or "who has declared his intention to become a citizen of the United States.") the undersigned, on the 4th day of February 1918

The length of this claim is 1500 feet, and it claim a 370 feet, in a westerly direction and 1130 feet in an easterly direction from the center of the discovery shaft, at which this notice is posted, lengthwise of the claim, together with 300 feet in width of the surface grounds, on each side of the center of said claim. The general course of the lode deposit and premises is from the west to the east

The claim is situated and located in the Ajo Mining District, in Pima County, in the State of Arizona, about 4800 feet in a southeasterly direction from U. S. M. M. No. 1

The surface boundaries of the claim are marked upon the grounds as follows: Beginning at post

at a point in a westerly direction 370 feet from the discovery shaft (at which this notice is posted,) being in the center of the west end line of said claim; thence northerly 300 feet to a post, being the northwest corner of said claim; thence easterly 1500 feet to a post, being at the northeast corner of said claim; thence southerly feet to a post at the center of the east end of said claim; thence southerly 300 feet to a post, being at the southeast corner of said claim; thence westerly 1500 feet to a post at the southwest corner of said claim; thence northerly 300 feet to the place of beginning.

All done under the provisions of the laws of the United States, and of the State of Arizona.

This is an Amended Location Notice of the Bright Star No. 5 Mining Claim, located by W. M. Gillard.

on the 16th day of February 1912 and recorded in Book S S of Records of Mines, at page 284, in the office of the County Recorder of the aforesaid County of Pima to which reference is hereby made, and this amended Location Notice is made and posted to correct errors in the description in the said original Location Notice.

Dated and posted on the ground this 4th day of February 1918

NEW CORNELIA COPPER COMPANY.

by



County of ss.

I,, County Recorder in and for the County and State aforesaid, do hereby certify that the within instrument was filed for record at o'clock, M., on this day of 191....., and duly recorded in Book No..... of Records of County, Arizona, at pages

WITNESS my hand and official seal the day and year first above written.

County Recorder.

11/11/11
Miss / 100

533

AMENDED
Notice of Location
LODE CLAIM

Dated, 191.....

Filed and Recorded at request of

M. Burley

July 9th A. D. 191.....

at

Book *B.B.B. Reed mine*

Pages *529*


R. B. Winsor

County Recorder.

By Deputy Recorder.

COMPARED AND INDEXED

m.e.l.



This diagram is to give locator a general idea of plan of location under the new law. The Discovery Shaft can be in the center of claim or any distance from either end desired. In the diagram it is placed 500 feet from one end and 1000 feet from the other. Commence description of claim at a center end monument, giving its distance and direction from center of Discovery Shaft; thence bound the claim in either direction. In description be careful to state locality of claim with reference to some natural object, or permanent monument, as will identify the claim.

AMENDED

Notice of Mining Location

LODE CLAIM

Mar 6 - 1918

To All Whom It May Concern:

This Mining Claim, the name of which is the Mayflower No. 1 Mining Claim, situate on lands belonging to the United States of America, and in which there are valuable mineral deposits, was entered upon and located for the purposes of exploration and purchase by New Cornelia Copper Company, a corporation organized under the laws of Delaware.

(Locator must insert either "a citizen of the United States," or "who has declared his intention to become a citizen of the United States.") the undersigned, on the 4th day of February 1918

The length of this claim is 1500 feet, and it claims 45 feet, in a westerly direction and 1455 feet in a n easterly direction from the center of the discovery shaft, at which this notice is posted, lengthwise of the claim, together with 300 feet in width of the surface grounds, on each side of the center of said claim.

The general course of the lode deposit and premises is from the west to the east

The claim is situated and located in the Ajo Mining District, in Pima County, in the State of Arizona, about 5600 feet in a n easterly direction from U. S. M. M. No. 1

The surface boundaries of the claim are marked upon the grounds as follows: Beginning at post

at a point in a westerly direction 45 feet from the discovery shaft (at which this notice is posted,) being in the center of the west end line of said claim; thence northerly 297 feet to a post, being the northwest corner of said claim; thence easterly 1500 feet to a post, being at the northeast corner of said claim; thence southerly 297 feet to a post at the center of the east end of said claim; thence southerly 297 feet to a post, being at the southeast corner of said claim; thence westerly 1500 feet to a post at the southwest corner of said claim; thence northerly 297 feet to the place of beginning.

All done under the provisions of the laws of the United States, and of the State of Arizona.

This is an Amended Location Notice of the Mayflower No. 1 Mining Claim, located by William Gillard and Elsa M. Currier on the 24th day of January 1908 and recorded in Book N. N. of Records of Mines, at page, in the office of the County Recorder of the aforesaid County of Pima to which reference is hereby made, and this amended Location Notice is made and posted to correct errors in the description in the said original Location Notice.

Dated and posted on the ground this 4th day of February 1918

NEW CORNELIA COPPER COMPANY by [Signature]



126-91

STATE OF ARIZONA.

ss.

County of

I,, County Recorder in and for the County and State aforesaid, do hereby certify that the within instrument was filed for record at o'clock, M., on this day of 191....., and duly recorded in Book No..... of Records of County, Arizona, at pages

WITNESS my hand and official seal the day and year first above written.

County Recorder.

mail. Aug 10 1913

557

AMENDED

Notice of Location

LODE CLAIM

Dated, 191.....

Filed and Recorded at request of

M. Curley

July 7th A. D. 1913

at

Book 13.13.13, Page 546


Pages

R. B. Williams

County Recorder.

By

Deputy Recorder.



This diagram is to give locator a general idea of plan of location under the new law. The Discovery Shaft can be in the center of claim or any distance from either end desired. In the diagram it is placed 500 feet from one end and 1000 feet from the other. Commence description of claim at a center end monument, giving its distance and direction from center of Discovery Shaft; thence bound the claim in either direction. In description be careful to state locality of claim with reference to some natural object, or permanent monument, as will identify the claim.

COMPALED AND INDEXED

M. E. A.

L. M.

AMENDED

Notice of Mining Location

LODE CLAIM

1908-1918

To All Whom It May Concern:

This Mining Claim, the name of which is the Mayflower No. 2 Mining Claim, situate on lands belonging to the United States of America, and in which there are valuable mineral deposits, was entered upon and located for the purposes of exploration and purchase by New Cornelia Copper Company, a corporation organized under the laws of Delaware.

(Locator must insert either "a citizen of the United States," or "who has declared his intention to become a citizen of the United States.") the undersigned, on the 4th day of February 1918

The length of this claim is 1500 feet, and it claims 45 feet, in a westerly direction and 1455 feet in a n easterly direction from the center of the discovery shaft, at which this notice is posted, lengthwise of the claim, together with 300 feet in width of the surface grounds, on each side of the center of said claim. The general course of the lode deposit and premises is from the west to the east

The claim is situated and located in the Ajo Mining District, in Pima County, in the State of Arizona, about 5300 feet in a n easterly direction from U. S. M. M. No. 1

The surface boundaries of the claim are marked upon the grounds as follows: Beginning at post

at a point in a westerly direction 45 feet from the discovery shaft (at which this notice is posted,) being in the center of the east end line of said claim; thence northerly 305 feet to a post, being the northwest corner of said claim; thence easterly 1500 feet to a post, being at the northeast corner of said claim; thence southerly 305 feet to a post at the center of the east end of said claim; thence southerly 305 feet to a post, being at the southeast corner of said claim; thence westerly 1500 feet to a post at the southwest corner of said claim; thence northerly 305 feet to the place of beginning.

All done under the provisions of the laws of the United States, and of the State of Arizona.

This is an Amended Location Notice of the Mayflower No. 2 Mining Claim, located by William Gillard and Eliza M. Currier on the 24th day of January 1908 and recorded in Book N N of Records of Mines, at page 284, in the office of the County Recorder of the aforesaid County of Pima to which reference is hereby made, and this amended Location Notice is made and posted to correct errors in the description in the said original Location Notice.

Dated and posted on the ground this 4th day of February 1918

NEW CORNELIA COPPER COMPANY

by M. Currier



123

AMENDED

Notice of Mining Location

LODE CLAIM

Amended 1918

To All Whom It May Concern:

This Mining Claim, the name of which is the Mayflower No. 3 Mining Claim, situate on lands belonging to the United States of America, and in which there are valuable mineral deposits, was entered upon and located for the purposes of exploration and purchase by New Cornelia Copper Company, a corporation organized under the laws of Delaware.

(Locator must insert either "a citizen of the United States," or "who has declared his intention to become a citizen of the United States.") the undersigned, on the 4th day of February 1918.

The length of this claim is 1499 feet, and it 799 claim feet, in a southerly direction and 700 feet in a northerly direction from the center of the discovery shaft, at which this notice is posted, lengthwise of the claim, together with 300 feet in width of the surface grounds, on each side of the center of said claim. The general course of the lode deposit and premises is from the south to the north.

The claim is situated and located in the Ajo Mining District, in Pima County, in the State of Arizona, about 3900 feet in an easterly direction from U. S. M. M. No. 1.

The surface boundaries of the claim are marked upon the grounds as follows: Beginning at post

at a point in a southerly direction 799 feet from the discovery shaft (at which this notice is posted,) being in the center of the south end line of said claim; thence easterly 300 feet to a post, being the southeast corner of said claim; thence northerly 1499 feet to a post, being at the northeast corner of said claim; thence westerly 300 feet to a post at the center of the north end of said claim; thence westerly feet to a post, being at the northwest corner of said claim; thence southerly 1499 feet to a post at the southwest corner of said claim; thence easterly 310.12 feet to the place of beginning.

All done under the provisions of the laws of the United States, and of the State of Arizona.

This is an Amended Location Notice of the Mayflower No. 3 Mining Claim, located by W. M. Gillard on the 8th day of March 1909, and recorded in Book 0 10 of Records of Mines, at page 173, in the office of the County Recorder of the aforesaid County of Pima to which reference is hereby made, and this amended Location Notice is made and posted to correct errors in the description in the said original Location Notice.

Dated and posted on the ground this 4th day of February 1918

NEW CORNELIA COPPER COMPANY by W. M. Gillard



ss.

County of

I, County Recorder in and for the County and State aforesaid, do hereby certify that the within instrument was filed for record at o'clock, M., on this day of 191....., and duly recorded in Book No..... of Records of County, Arizona, at pages

WITNESS my hand and official seal the day and year first above written.

County Recorder.

mill mine 100

554

AMENDED Notice of Location LODGE CLAIM

Dated, 191.....

Filed and Recorded at request of

W. Cowley

at *Feb 7th 1918* A. D. 1918

Book *B. B. B. Reg. mms*


Pages *548*

County Recorder.

Deputy Recorder.

RECORDED AND INDEXED

J. M. S.



This diagram is to give locator a general idea of plan of location under the new law. The Discovery Shaft can be in the center of claim or any distance from either end desired. In the diagram it is placed 500 feet from one end and 1000 feet from the other. Commence description of claim at a center end monument, giving its distance and direction from center of Discovery Shaft; thence bound the claim in either direction. In description be careful to state locality of claim with reference to some natural object, or permanent monument, as will identify the claim.

AMENDED

Notice of Mining Location

LODE CLAIM

Mar. 6 - 1918

To All Whom It May Concern:

This Mining Claim, the name of which is the Mayflower No. 4 Mining Claim, situate on lands belonging to the United States of America, and in which there are valuable mineral deposits, was entered upon and located for the purposes of exploration and purchase by New Cornelia Copper Company, a corporation organized under the laws of Delaware.

(Locator must insert either "a citizen of the United States," or "who has declared his intention to become a citizen of the United States.") the undersigned, on the 2nd day of February 1918

The length of this claim is 1500 feet, and it claims 549 feet, in a westerly direction and 951 feet in a n easterly direction from the center of the discovery shaft, at which this notice is posted, lengthwise of the claim, together with 300 feet in width of the surface grounds, on each side of the center of said claim. The general course of the lode deposit and premises is from the west to the east.

The claim is situated and located in the Ajo Mining District, in Pima County, in the State of Arizona, about one mile in an easterly direction from U. S. M. M. No. 1

The surface boundaries of the claim are marked upon the grounds as follows: Beginning at post

at a point in a westerly direction 549 feet from the discovery shaft (at which this notice is posted,) being in the center of the west end line of said claim; thence northerly 196.47 feet to a post, being the northwest corner of said claim; thence easterly 1500 feet to a post, being at the northeast corner of said claim; thence southerly 196.47 feet to a post at the center of the east end of said claim; thence southerly 196.47 feet to a post, being at the southwest corner of said claim; thence westerly 1502.96 feet to a post at the southwest corner of said claim; thence northerly 203.07 feet to the place of beginning.

All done under the provisions of the laws of the United States, and of the State of Arizona.

This is an Amended Location Notice of the Mayflower No. 4 Mining Claim, located by W. M. Gillard on the 18th day of March 1909 and recorded in Book 00 of Records of Mines, at page 239, in the office of the County Recorder of the aforesaid County of Pima to which reference is hereby made, and this amended Location Notice is made and posted to correct errors in the description in the said original Location Notice.

Dated and posted on the ground this 2nd day of February 1918 by NEW CORNELIA COPPER COMPANY

ss.

County of

I,, County Recorder in and for the County and State aforesaid, do hereby certify that the within instrument was filed for record at o'clock, M., on this day of 191....., and duly recorded in Book No..... of Records of County, Arizona, at pages

WITNESS my hand and official seal the day and year first above written.

County Recorder.

mail Dec 10 1918

555 -

AMENDED Notice of Location LODE CLAIM

Dated, 191.....

Filed and Recorded at request of

M. Corley

July 7th A. D. 1918


at 19 A. M.

Book B. B. B. Records

Pages 549

County Recorder.

Deputy Recorder.



This diagram is to give locator a general idea of plan of location under the new law. The Discovery Shaft can be in the center of claim or any distance from either end desired. In the diagram it is placed 500 feet from one end and 1000 feet from the other. Commence description of claim at a center end monument, giving its distance and direction from center of Discovery Shaft; thence bound the claim in either direction. In description be careful to state locality of claim with reference to some natural object, or permanent monument, as will identify the claim.

COMPARED AND INDEXED

M. S. C. h m d

1335

MAR 6 - 1918

AMENDED

Notice of Mining Location

LODE CLAIM

To All Whom It May Concern:

This Mining Claim, the name of which is the Mayflower No. 6 Mining Claim, situate on lands belonging to the United States of America, and in which there are valuable mineral deposits, was entered upon and located for the purposes of exploration and purchase by New Cornelia Copper Company, a corporation organized under the laws of Delaware.

(Locator must insert either "a citizen of the United States," or "who has declared his intention to become a citizen of the United States.") the undersigned, on the 4th day of February 1918

The length of this claim is 1500 feet, and it claims 44 feet, in a westerly direction and 1456 feet in a n easterly direction from the center of the discovery shaft, at which this notice is posted, lengthwise of the claim, together with 300 feet in width of the surface grounds, on each side of the center of said claim. The general course of the lode deposit and premises is from the west to the east

The claim is situated and located in the Ajo Mining District, in Pima County, in the State of Arizona, about 5000 feet in a n easterly direction from U. S. M. M. No. 1

The surface boundaries of the claim are marked upon the grounds as follows: Beginning at post

at a point in a westerly direction 44 feet from the discovery shaft (at which this notice is posted,) being in the center of the west end line of said claim; thence northerly 296 feet to a post, being the northwest corner of said claim; thence easterly 1500 feet to a post, being at the northeast corner of said claim; thence southerly 296 feet to a post at the center of the east end of said claim; thence southerly 296 feet to a post, being at the southeast corner of said claim; thence westerly 1500 feet to a post at the southwest corner of said claim; thence northerly 296 feet to the place of beginning.

All done under the provisions of the laws of the United States, and of the State of Arizona.

This is an Amended Location Notice of the Mayflower No. 6 Mining Claim, located by W. M. Gillard on the 7th day of May 1909, and recorded in Book 00 of Records of Mines, at page 315, in the office of the County Recorder of the aforesaid County of Pima to which reference is hereby made, and this amended Location Notice is made and posted to correct errors in the description in the said original Location Notice.

Dated and posted on the ground this 4th day of February 1918

By NEW CORNELIA COPPER COMPANY. [Signature]

ss.

County of

I, County Recorder in and for the County and State aforesaid, do hereby certify that the within instrument was filed for record at o'clock, M., on this day of 191....., and duly recorded in Book No..... of Records of County, Arizona, at pages

WITNESS my hand and official seal the day and year first above written.

County Recorder.

mail
556
June 10/09

AMENDED
Notice of Location
LODE CLAIM

Dated, 191.....

Filed and Recorded at request of

M. Curley

July 7th A. D. 1918

at

Book B. B. B. Reynolds

Pages


550

County Recorder.

R. W. Wilson

By

Deputy Recorder.



This diagram is to give locator a general idea of plan of location under the new law. The Discovery Shaft can be in the center of claim or any distance from either end desired. In the diagram it is placed 500 feet from one end and 1000 feet from the other. Commence description of claim at a center end monument, giving its distance and direction from center of Discovery Shaft; thence bound the claim in either direction. In description be careful to state locality of claim with reference to some natural object or permanent monument, as will identify the claim.

COMPARED AND INDEXED

m. e. e.

p. m.

MAY 6-1918

AMENDED

Notice of Mining Location

LODE CLAIM

To All Whom It May Concern:

This Mining Claim, the name of which is the Mayflower Fraction Mining Claim, situate on lands belonging to the United States of America, and in which there are valuable mineral deposits, was entered upon and located for the purposes of exploration and purchase by New Cornelia Copper Company, a corporation organized under the laws of Delaware.

(Locator must insert either "a citizen of the United States," or "who has declared his intention to become a citizen of the United States.") the undersigned, on the 4th day of February 1918

The length of this claim is 899 feet, and it claims 850 feet, in a southerly direction and 49 feet in a northerly direction from the center of the discovery shaft, at which this notice is posted, lengthwise of the claim, together with 300 feet in width of the surface grounds, on each side of the center of said claim. The general course of the lode deposit and premises is from the south to the north

The claim is situated and located in the Ajo, Mining District, in Pima County, in the State of Arizona, about 4400 feet in a northeasterly direction from U. S. M. M. No. 1

The surface boundaries of the claim are marked upon the grounds as follows: Beginning at post

at a point in a southerly direction 850 feet from the discovery shaft (at which this notice is posted,) being in the center of the south end line of said claim; thence easterly 300 feet to a post, being the southeast corner of said claim; thence northerly 899 feet to a post, being at the northeast corner of said claim; thence westerly 300 feet to a post at the center of the north end of said claim; thence westerly 318.04 feet to a post, being at the northwest corner of said claim; thence southerly 899 feet to a post at the southwest corner of said claim; thence easterly 315.7 feet to the place of beginning.

All done under the provisions of the laws of the United States, and of the State of Arizona.

This is an Amended Location Notice of the Mayflower Fraction Mining Claim, located by J. P. Gaskill

on the 24th day of June 1911, and recorded in Book S S of Records of Mines, at page 480, in the office of the County Recorder of the aforesaid County of Pima to which reference is hereby made, and this amended Location Notice is made and posted to correct errors in the description in the said original Location Notice.

Dated and posted on the ground this 4th day of February 1918

NEW CORNELIA COPPER COMPANY

by

J. P. Gaskill



ss.

County of

I, County Recorder in and for the County and State aforesaid, do hereby certify that the within instrument was filed for record at o'clock, M., on this day of 191....., and duly recorded in Book No..... of Records of County, Arizona, at pages

WITNESS my hand and official seal the day and year first above written.

County Recorder.

mail file 100

557

AMENDED Notice of Location LODI CLAIM

Dated, 191.....

Filed and Recorded at request of

M. Curley


July 7th A. D. 1918 at

Book B.B.B Receipts

Pages 551

County Recorder.

By Deputy Recorder.



This diagram is to give locator a general idea of plan of location under the new law. The Discovery Shaft can be in the center of claim or any distance from either end desired. In the diagram it is placed 500 feet from one end and 1000 feet from the other. Commence description of claim at a center end monument, giving its distance and direction from center of Discovery Shaft; thence bound the claim in either direction. In description be careful to state locality of claim with reference to some natural object or permanent monument, as will identify the claim.

COMPARED AND INDEXED

file

AMENDED

Notice of Mining Location

LODE CLAIM

Mar 5 - 1918

To All Whom It May Concern:

This Mining Claim, the name of which is the Copperhead No. 1 Mining Claim, situate on lands belonging to the United States of America, and in which there are valuable mineral deposits, was entered upon and located for the purposes of exploration and purchase by New Cornelia Copper Company, a corporation organized under the laws of Delaware.

(Locator must insert either "a citizen of the United States," or "who has declared his intention to become a citizen of the United States.") the undersigned, on the 2nd day of February 1915

The length of this claim is 1500 feet, and it 158 claim s 158 feet, in a westerly direction and 1342 feet in a n easterly direction from the center of the discovery shaft, at which this notice is posted, lengthwise of the claim, together with 300 feet in width of the surface grounds, on each side of the center of said claim. The general course of the lode deposit and premises is from the west to the east

The claim is situated and located in the Ajo Mining District, in Pima County, in the State of Arizona, about 3100 feet in a southeasterly direction from U. A. M. M. No. 1

The surface boundaries of the claim are marked upon the grounds as follows: Beginning at post

at a point in a westerly direction 158 feet from the discovery shaft (at which this notice is posted,) being in the center of the end line of said claim; thence southerly 297 feet to a post, being the southwest corner of said claim; thence easterly 500 feet to a post, being at the southeast corner of said claim; thence northerly 297 feet to a post at the center of the east end of said claim; thence northerly 297 feet to a post, being at the northeast corner of said claim; thence westerly 1500 feet to a post at the northwest corner of said claim; thence southerly 297 feet to the place of beginning.

All done under the provisions of the laws of the United States, and of the State of Arizona.

This is an Amended Location Notice of the Copperhead No. 1 Mining Claim, located by J. J. January and Chris Geisler, on the 17th day of January 1911, and recorded in Book R of Records of Mines, at page 52, in the office of the County Recorder of the aforesaid County of Pima to which reference is hereby made, and this amended Location Notice is made and posted to correct errors in the description in the said original Location Notice.

Dated and posted on the ground this 2nd day of February 1918

NEW CORNELIA COPPER COMPANY by [Signature]

ss.

County of

I,, County Recorder in and for the County and State aforesaid, do hereby certify that the within instrument was filed for record at.....o'clock,M., on this day of..... 191....., and duly recorded in Book No..... of Records of County, Arizona, at pages

WITNESS my hand and official seal the day and year first above written.

County Recorder.

AMENDED
Notice of Location
LODE CLAIM

Dated, 191.....

Filed and Recorded at request of

M. Curley

Febry. 7th A. D. 1918

at


Book *B. B. Reef mint*

Pages *528*

County Recorder.

By

Deputy Recorder.



This diagram is to give locator a general idea of plan of location under the new law. The Discovery Shaft can be in the center of claim or any distance from either end desired. In the diagram it is placed 500 feet from one end and 1000 feet from the other. Commence description of claim at a center end monument, giving its distance and direction from center of Discovery Shaft; thence bound the claim in either direction. In description be careful to state locality of claim with reference to some natural object, or permanent monument, as will identify the claim.

CHANGED AND INDEXED

m. l. l.

mail
534
rec 100

AMENDED

Notice of Mining Location

LODE CLAIM

Mar 6-1918

To All Whom It May Concern:

This Mining Claim, the name of which is the Copper head No. 2 Mining Claim, situate on lands belonging to the United States of America, and in which there are valuable mineral deposits, was entered upon and located for the purposes of exploration and purchase by New Cornelia Copper Company, a corporation organized under the laws of Delaware.

(Locator must insert either "a citizen of the United States," or "who has declared his intention to become a citizen of the United States.") the undersigned, on the 2nd day of February 1918

The length of this claim is 1500 feet, and it claims 807 feet, in a westerly direction and 693 feet in a n easterly direction from the center of the discovery shaft, at which this notice is posted, lengthwise of the claim, together with 300 feet in width of the surface grounds, on each side of the center of said claim. The general course of the lode deposit and premises is from the west to the east

The claim is situated and located in the Ajo Mining District, in Pima County, in the State of Arizona, about 2800 feet in a southerly direction from U. S. M. M. No. 1

The surface boundaries of the claim are marked upon the grounds as follows: Beginning at post

at a point in a westerly direction 80.7 feet from the discovery shaft (at which this notice is posted,) being in the center of the west end line of said claim; thence northerly 332.8 feet to a post, being the northwest corner of said claim; thence easterly 1500 feet to a post, being at the northeast corner of said claim; thence southerly 332.8 feet to a post at the center of the east end of said claim; thence southerly 332.8 feet to a post; being at the southeast corner of said claim; thence westerly 1500 feet to a post at the southwest corner of said claim; thence northerly 332.8 feet to the place of beginning.

All done under the provisions of the laws of the United States, and of the State of Arizona.

This is an Amended Location Notice of the Copperhead No. 2 Mining Claim, located by J.J. January, Chris Geisler on the 24th day of January 1911, and recorded in Book R.R. of Records of Mines, at page 52, in the office of the County Recorder of the aforesaid County of Pima to which reference is hereby made, and this amended Location Notice is made and posted to correct errors in the description in the said original Location Notice.

Dated and posted on the ground this 2nd day of February 1918

NEW CORNELIA COPPER COMPANY by [Signature]

X one more

STATE OF ARIZONA,

County of } ss.

I, County Recorder in and for the County and State aforesaid, do hereby certify that the within instrument was filed for record at o'clock, M., on this day of 191....., and duly recorded in Book No..... of Records of County, Arizona, at pages

WITNESS my hand and official seal the day and year first above written.

County Recorder.

mail
new/0A

535

AMENDED
Notice of Location
LODE CLAIM

Dated 191.....

Filed and Recorded at request of

M. Curley

July 7th A. D. 1918

at

Book *1313* Page *Reed mine*

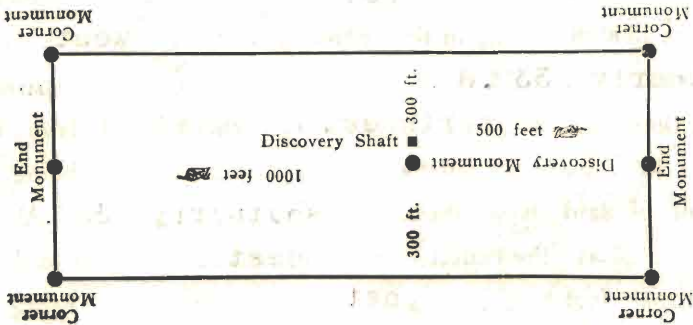
Pages

County Recorder.

529
P. Collins

By

Deputy Recorder.



This diagram is to give locator a general idea of plan of location under the new law. The Discovery Shaft can be in the center of claim or any distance from either end desired. In the diagram it is placed 500 feet from one end and 1000 feet from the other. Commence description of claim at a center end monument, giving its distance and direction from center of Discovery Shaft; thence bound the claim in either direction. In description be careful to state locality of claim with reference to some natural object, or permanent monument, as will identify the claim.

COMPARED AND INDEXED

m.e.a.

141

AMENDED

Notice of Mining Location

LODE CLAIM

Nov. 6-1918

To All Whom It May Concern:

This Mining Claim, the name of which is the Melrose No. 1 Mining Claim, situate on lands belonging to the United States of America, and in which there are valuable mineral deposits, was entered upon and located for the purposes of exploration and purchase by New Cornelia Copper Company, a corporation organized under the laws of Delaware.

(Locator must insert either "a citizen of the United States," or "who has declared his intention to become a citizen of the United States.") the undersigned, on the 2nd day of February 1918

The length of this claim is 1500 feet, and it claims 300 feet, in a westerly direction and 1200 feet in a northerly direction from the center of the discovery shaft, at which this notice is posted, lengthwise of the claim, together with 300 feet in width of the surface grounds, on each side of the center of said claim. The general course of the lode deposit and premises is from the west to the east.

The claim is situated and located in the Ajo Mining District, in Pima County, in the State of Arizona, about 2900 feet in a northerly direction from U. S. M. M. No. 1

The surface boundaries of the claim are marked upon the grounds as follows: Beginning at post

at a point in a westerly direction 300 feet from the discovery shaft (at which this notice is posted,) being in the center of the west end line of said claim; thence northerly 332.8 feet to post, being the northwest corner of said claim; thence easterly 1500 feet to a post, being at the northeast corner of said claim; thence southerly 332.8 feet to a post at the center of the east end of said claim; thence southerly 332.8 feet to a post; being at the southeast corner of said claim; thence westerly 1500 feet to a post at the southwest corner of said claim; thence northerly 332.8 feet to the place of beginning.

All done under the provisions of the laws of the United States, and of the State of Arizona.

This is an Amended Location Notice of the Melrose No. 1 Mining Claim, located by Frank G. Meyer on the 1st day of January 1911, and recorded in Book Q Q of Records of Mines, at page 435, in the office of the County Recorder of the aforesaid County of Pima to which reference is hereby made, and this amended Location Notice is made and posted to correct errors in the description in the said original Location Notice.

Dated and posted on the ground this 2nd day of February 1918

NEW CORNELIA COPPER COMPANY by [Signature]

ss.

County of

I,, County Recorder in and for the County and State aforesaid, do hereby certify that the within instrument was filed for record at o'clock, M., on this day of 191....., and duly recorded in Book No..... of Records of County, Arizona, at pages

WITNESS my hand and official seal the day and year first above written.

County Recorder.

mail Aug 10 1919

558

AMENDED Notice of Location LODGE CLAIM

Dated, 191.....

Filed and Recorded at request of

M. Curley

Feb. 7th A. D. 1918

at

Book B. B. B. Reg. mine


Pages 552

County Recorder.

By Deputy Recorder.

RECORDED AND INDEXED

M. B. L. M. D.



This diagram is to give locator a general idea of plan of location under the new law. The Discovery Shaft can be in the center of claim or any distance from either end desired. In the diagram it is placed 500 feet from one end and 1000 feet from the other. Commence description of claim at a center end monument, giving its distance and direction from center of Discovery Shaft; thence bound the claim in either direction. In description be careful to state locality of claim with reference to some natural object, or permanent monument, as will identify the claim.

AMENDED

Notice of Mining Location

LODE CLAIM

MAR 6 - 1918

To All Whom It May Concern:

This Mining Claim, the name of which is the Melrose No. 2 Mining Claim, situate on lands belonging to the United States of America, and in which there are valuable mineral deposits, was entered upon and located for the purposes of exploration and purchase by New Cornelia Copper Company, a corporation organized under the laws of Delaware.

(Locator must insert either "a citizen of the United States," or "who has declared his intention to become a citizen of the United States.") the undersigned, on the 2nd day of February 1918

The length of this claim is 1500 feet, and it claims 612 feet, in a westerly direction and 888 feet in an easterly direction from the center of the discovery shaft, at which this notice is posted, lengthwise of the claim, together with 300 feet in width of the surface grounds, on each side of the center of said claim. The general course of the lode deposit and premises is from the west to the east

The claim is situated and located in the Ajo Mining District, in Pima County, in the State of Arizona, about 3300 feet in a northeasterly direction from U.S.M.M. No. 1

The surface boundaries of the claim are marked upon the grounds as follows: Beginning at post

at a point in a westerly direction 612 feet from the discovery shaft (at which this notice is posted,) being in the center of the west end line of said claim; thence northerly 332.8 feet to post, being the northwest corner of said claim; thence easterly 1500 feet to a post, being at the northwest corner of said claim; thence southerly 332.8 feet to a post at the center of the east end of said claim; thence southerly 332.8 feet to a post, being at the southeast corner of said claim; thence westerly feet to a post at the southwest corner of said claim; thence northerly 332.8 feet to the place of beginning.

All done under the provisions of the laws of the United States, and of the State of Arizona.

This is an Amended Location Notice of the Melrose No. 2 Mining Claim, located by F. G. Meyers on the 1st day of January 1911, and recorded in Book Q. Q. of Records of Mines, at page 436, in the office of the County Recorder of the aforesaid County of Pima to which reference is hereby made, and this amended Location Notice is made and posted to correct errors in the description in the said original Location Notice.

Dated and posted on the ground this 2nd day of February 1918

NEW CORNELIA COPPER COMPANY by H. Lully



ss.

County of

I, County Recorder in and for the County and State aforesaid, do hereby certify that the within instrument was filed for record at o'clock, M., on this day of 191....., and duly recorded in Book No..... of Records of County, Arizona, at pages

WITNESS my hand and official seal the day and year first above written:

County Recorder.

11111 # 559

AMENDED Notice of Location LODE CLAIM

Dated 191.....

Filed and Recorded at request of

M. Curley

July 7th A. D. 1918

at

Book B.B.B Reef Mine

Pages 553

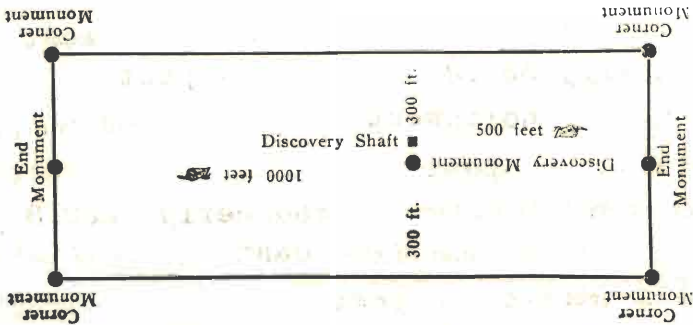
R.C. Williams

County Recorder.

By Deputy Recorder.

CONTAINED AND INDEXED

7760 L.M.



This diagram is to give locator a general idea of plan of location under the new law. The Discovery Shaft can be in the center of claim or any distance from either end desired. In the diagram it is placed 500 feet from one end and 1000 feet from the other. Commence description of claim at a center end monument, giving its distance and direction from center of Discovery Shaft; thence bound the claim in either direction. In description be careful to state locality of claim with reference to some natural object, or permanent monument, as will identify the claim.

Mar. 6-1918

AMENDED
Notice of Mining Location
LODE CLAIM

To All Whom It May Concern:

This Mining Claim, the name of which is the Gaskill No. 3
Mining Claim, situate on lands belonging to the United States of America, and in which there are valuable mineral deposits, was entered upon and located for the purposes of exploration and purchase by New Cornelia Copper Company, a corporation organized under the laws of Delaware.

(Locator must insert either "a citizen of the United States," or "who has declared his intention to become a citizen of the United States.")
the undersigned, on the 2nd day of February, 1918.

The length of this claim is 1500 feet,
and it claim s 31 feet,
in a westerly direction and 1469
feet in a n easterly direction from
the center of the discovery shaft, at which this notice is posted, lengthwise of the claim, together with
300 feet in width of the surface grounds, on each
side of the center of said claim. The general course of the lode deposit and premises is from the
west to the east.

The claim is situated and located in the Ajo Mining District, in
Pima County, in the State of Arizona, about 5700 feet
in a northeasterly direction from U. S. M. M. No. 1

The surface boundaries of the claim are marked upon the grounds as follows: Beginning at
post

at a point in a westerly direction 31 feet from
the discovery shaft (at which this notice is posted,) being in the center of the west
end line of said claim; thence northerly 270 feet to a post
being the northwest corner of said claim; thence
easterly 1500 feet to a post, being at the
northeast corner of said claim; thence southerly 270 feet
to a post at the center of the east end of said claim;
thence southerly 270 feet to a post, being at the
southeast corner of said claim; thence westerly 1500
feet to a post at the southwest corner of said claim;
thence northerly 270 feet to the place of beginning.

All done under the provisions of the laws of the United States, and of the State of Arizona.

This is an Amended Location Notice of the Gaskill No. 3
Mining Claim, located by James P. Gaskill
on the 25th day of
October 1912, and recorded in Book T T of Records of Mines, at
page _____, in the office of the County Recorder of the aforesaid County of Pima
to which reference is hereby made, and this amended Location Notice is made and posted to correct
errors in the description in the said original Location Notice.

Dated and posted on the ground this 2nd day of February, 1918

by New Cornelia Copper Company
[Signature]

County of ss.

I, County Recorder in and for the County and State aforesaid, do hereby certify that the within instrument was filed for record at o'clock, M., on this day of 191....., and duly recorded in Book No..... of Records of County, Arizona, at pages

WITNESS my hand and official seal the day and year first above written.

County Recorder.

mail - one 100

543

AMENDED Notice of Location LODGE CLAIM

Dated 191.....

Filed and Recorded at request of

M. Burley

Feb 7th 1918 at

..... M.

Book B. 13. 13 Rec of Mines

Pages 537 R. W. ...

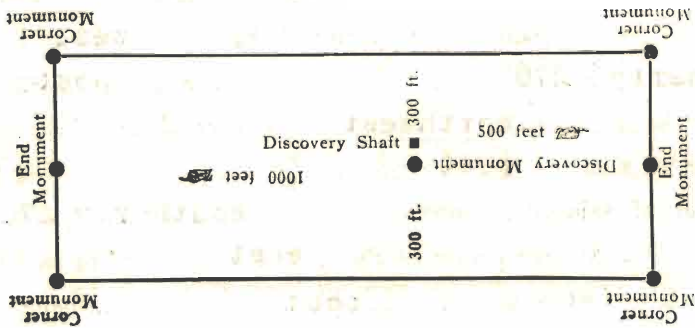
County Recorder.

By Deputy Recorder.

COMPARED AND INDEXED

7.60

h. m. d.



This diagram is to give locator a general idea of plan of location under the new law. The Discovery Shaft can be in the center of claim or any distance from either end desired. In the diagram it is placed 500 feet from one end and 1000 feet from the other. Commence description of claim at a center end monument, giving its distance and direction from center of Discovery Shaft; thence bound the claim in either direction. In description be careful to state locality of claim with reference to some natural object, or permanent monument, as will identify the claim.

AMENDED

Notice of Mining Location

LODE CLAIM

To All Whom It May Concern:

This Mining Claim, the name of which is the Gaskill No. 4 Mining Claim, situate on lands belonging to the United States of America, and in which there are valuable mineral deposits, was entered upon and located for the purposes of exploration and purchase by New Cornelia Copper Company, a corporation organized under the laws of Delaware.

(Locator must insert either "a citizen of the United States," or "who has declared his intention to become a citizen of the United States.") the undersigned, on the 1st day of February 1918

The length of this claim is 1496.32 feet, and it claim is 12 feet, in a southerly direction and 1484.32 feet in a northerly direction from the center of the discovery shaft, at which this notice is posted, lengthwise of the claim, together with 78 feet on the east side and 52.2 feet in width of the surface on the west side of the center of said claim. The general course of the lode deposit and premises is from the south to the north

The claim is situated and located in the Ajo Mining District, in Pima County, in the State of Arizona, about 2800 feet in a northerly direction from U. S. M. M. No. 1

The surface boundaries of the claim are marked upon the grounds as follows: Beginning at post

at a point in a southerly direction 12 feet from the discovery shaft (at which this notice is posted,) being in the center of the south end line of said claim; thence westerly 52.2 feet to a post, being the southwest corner of said claim; thence northerly 1496.32 feet to a post, being at the northwest corner of said claim; thence easterly 52.2 feet to a post at the center of the north end of said claim; thence easterly 78 feet to a post, being at the northeast corner of said claim; thence southerly 1496.32 feet to a post at the southeast corner of said claim; thence westerly 78 feet to the place of beginning.

All done under the provisions of the laws of the United States, and of the State of Arizona.

This is an Amended Location Notice of the Gaskill No. 4 Mining Claim, located by Jas. P. Gaskill on the 29th day of December 1912, and recorded in Book T. T. of Records of Mines, at page 38, in the office of the County Recorder of the aforesaid County of Pima to which reference is hereby made, and this amended Location Notice is made and posted to correct errors in the description in the said original Location Notice.

Dated and posted on the ground this 1st day of February 1918

By NEW CORNELIA COPPER COMPANY. [Signature]

148

STATE OF ARIZONA.

County of } ss.

I, County Recorder in and for the County and State aforesaid, do hereby certify that the within instrument was filed for record at o'clock, M., on this day of 191....., and duly recorded in Book No..... of Records of County, Arizona, at pages

WITNESS my hand and official seal the day and year first above written.

County Recorder.

11/11/11
Duce/109
574

AMENDED
Notice of Location
LODE CLAIM

Dated 191.....

Filed and Recorded at request of

W. D. Curley

Feb 7th A. D. 1918

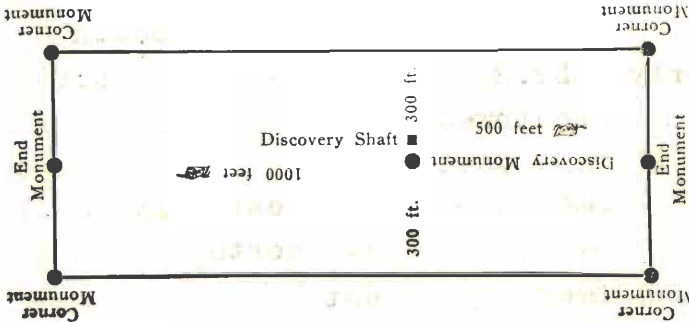
at M.

Book *13, 13, 13, Reg/min*

Pages *538*

County Recorder.

Deputy Recorder.



This diagram is to give locator a general idea of plan of location under the new law. The Discovery Shaft can be in the center of claim or any distance from either end desired. In the diagram it is placed 500 feet from one end and 1000 feet from the other. Commence description of claim at a center end monument, giving its distance and direction from center of Discovery Shaft; thence bound the claim in either direction. In description be careful to state locality of claim with reference to some natural object, or permanent monument, as will identify the claim.

COMPARED AND INDEXED

4-8-11
L. M. J.

June 5-1918

AMENDED

Notice of Mining Location

LODE CLAIM

To All Whom It May Concern:

This Mining Claim, the name of which is the Dodge No. 1 Mining Claim, situate on lands belonging to the United States of America, and in which there are valuable mineral deposits, was entered upon and located for the purposes of exploration and purchase by New Cornelia Copper Company, a corporation organized under the laws of Delaware.

(Locator must insert either "a citizen of the United States," or "who has declared his intention to become a citizen of the United States.") the undersigned, on the 1st day of February 1918

The length of this claim is 1496.32 feet, and it claims 902 feet, in a northerly direction and 594.32 feet in a southerly direction from the center of the discovery shaft, at which this notice is posted, lengthwise of the claim, together with 273 feet in width of the surface grounds, on each side of the center of said claim. The general course of the lode deposit and premises is from the north to the south

The claim is situated and located in the Ajo Mining District, in Pima County, in the State of Arizona, about 2800 feet in a northerly direction from U. S. M. M. No. 1

The surface boundaries of the claim are marked upon the grounds as follows: Beginning at a post

at a point in a southerly direction 594.32 feet from the discovery shaft (at which this notice is posted,) being in the center of the south end line of said claim; thence easterly 273 feet to a post, being the southeast corner of said claim; thence northerly 1496.32 feet to a post, being at the northeast corner of said claim; thence westerly 273 feet to a post at the center of the north end of said claim; thence westerly 273 feet to a post, being at the Northwest corner of said claim; thence southerly 1496.32 feet to a post at the southwest corner of said claim; thence easterly 273 feet to the place of beginning.

All done under the provisions of the laws of the United States, and of the State of Arizona.

This is an Amended Location Notice of the Dodge No. 1 Mining Claim, located by W. A. Knox on the 15th day of August 1911, and recorded in Book G. Q. of Records of Mines, at page 676, in the office of the County Recorder of the aforesaid County of to which reference is hereby made, and this amended Location Notice is made and posted to correct errors in the description in the said original Location Notice.

Dated and posted on the ground this 1st day of February 1918

NEW CORNELIA COPPER COMPANY by [Signature]



ss.

County of

I,, County Recorder in and for the County and State aforesaid, do hereby certify that the within instrument was filed for record ato'clock,M., on this day of 191....., and duly recorded in Book No..... of Records of County, Arizona, at pages

WITNESS my hand and official seal the day and year first above written.

County Recorder.

AMENDED Notice of Location LODGE CLAIM

Dated, 191.....

Filed and Recorded at request of

M. Curley

Feb 9th A. D. 1918

at

B.B.B. Reeg mine

Book

Pages

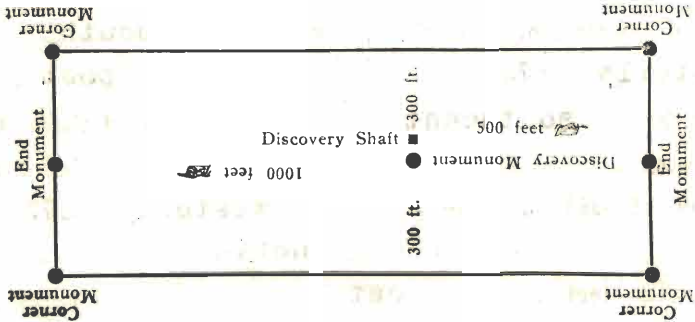
538

County Recorder.

By Deputy Recorder.

COMPARED AND INDEXED

M. E. L. M.



This diagram is to give locator a general idea of plan of location under the new law. The Discovery Shaft can be in the center of claim or any distance from either end desired. In the diagram it is placed 500 feet from one end and 1000 feet from the other. Commence description of claim at a center end monument, giving its distance and direction from center of Discovery Shaft; thence bound the claim in either direction. In description be careful to state locality of claim with reference to some natural object, or permanent monument, as will identify the claim.

538
11/10/18

Jan 6 - 1918

AMENDED

Notice of Mining Location

LODE CLAIM

To All Whom It May Concern:

This Mining Claim, the name of which is the Dodge No. 2 Mining Claim, situate on lands belonging to the United States of America, and in which there are valuable mineral deposits, was entered upon and located for the purposes of exploration and purchase by New Cornelia Copper Company, a corporation organized under the laws of Delaware.

(Locator must insert either "a citizen of the United States," or "who has declared his intention to become a citizen of the United States.") the undersigned, on the 1st day of February 1918

The length of this claim is 1496.32 feet, and it claims 506 feet, in a Northerly direction and 990.32 feet in a southerly direction from the center of the discovery shaft, at which this notice is posted, lengthwise of the claim, together with 294 feet in width of the surface grounds, on each side of the center of said claim. The general course of the lode deposit and premises is from the north to the south

The claim is situated and located in the Ajo Mining District, in Pima County, in the State of Arizona, about 3000 feet in a northerly direction from U. S. M. M. No. 1

The surface boundaries of the claim are marked upon the grounds as follows: Beginning at a post

at a point in a southerly direction 990.32 feet from the discovery shaft (at which this notice is posted,) being in the center of the south end line of said claim; thence easterly 294 feet to a post, being the southeast corner of said claim; thence northerly 1496.32 feet to a post, being at the northeast corner of said claim; thence westerly feet to a post at the center of the north end of said claim; thence westerly 294 feet to a post, being at the northwest corner of said claim; thence southerly 1496.32 feet to a post at the southwest corner of said claim; thence easterly 294 feet to the place of beginning.

All done under the provisions of the laws of the United States, and of the State of Arizona.

This is an Amended Location Notice of the Dodge No. 2 Mining Claim, located by W. A. Knox on the 15th day of August 1911, and recorded in Book G. Q. of Records of Mines, at page 677, in the office of the County Recorder of the aforesaid County of Pima to which reference is hereby made, and this amended Location Notice is made and posted to correct errors in the description in the said original Location Notice.

Dated and posted on the ground this 1st day of February 1918

NEW CORNELIA COPPER COMPANY. by [Signature]



ss.

County of

I, County Recorder in and for the County and State aforesaid, do hereby certify that the within instrument was filed for record at.....o'clock,M., on this day of..... 191....., and duly recorded in Book No..... of Records of County, Arizona, at pages

WITNESS my hand and official seal the day and year first above written.

County Recorder.

mail Dec 100

539 -

AMENDED Notice of Location LODE CLAIM

Dated, 191.....

Filed and Recorded at request of

M. Curley

July 7th A. D. 1918

at

Book 13, 13, Rec. of Min.

Pages 533

R. W. ...


County Recorder.

By Deputy Recorder.

RECORDED AND INDEXED

m. s. l.

C. m. b.



This diagram is to give locator a general idea of plan of location under the new law. The Discovery Shaft can be in the center of claim or any distance from either end desired. In the diagram it is placed 500 feet from one end and 1000 feet from the other. Commence description of claim at a center end monument, giving its distance and direction from center of Discovery Shaft; thence bound the claim in either direction. In description be careful to state locality of claim with reference to some natural object, or permanent monument, as will identify the claim.

AMENDED

Notice of Mining Location

LODE CLAIM

MAR 10 - 1918

To All Whom It May Concern:

This Mining Claim, the name of which is the Dodge No. 3 Mining Claim, situate on lands belonging to the United States of America, and in which there are valuable mineral deposits, was entered upon and located for the purposes of exploration and purchase by New Cornelia Copper Company, a corporation organized under the laws of Delaware.

(Locator must insert either "a citizen of the United States," or "who has declared his intention to become a citizen of the United States.") the undersigned, on the 1st day of February 1918

The length of this claim is 1496.32 feet, and it claims 1184.32 feet, in a northerly direction and 312 feet in a southerly direction from the center of the discovery shaft, at which this notice is posted, lengthwise of the claim, together with 298 feet in width of the surface grounds, on each side of the center of said claim. The general course of the lode deposit and premises is from the North to the South

The claim is situated and located in the Ajo Mining District, in Pima County, in the State of Arizona, about 3500 feet in a northeasterly direction from U. S. M. M. No. 1

The surface boundaries of the claim are marked upon the grounds as follows: Beginning at post at a point in a southerly direction 312 feet from the discovery shaft (at which this notice is posted,) being in the center of the south end line of said claim; thence east 298 feet to a post, being the southeast corner of said claim; thence northerly 1496.32 feet to a post, being at the northeast corner of said claim; thence westerly 298 feet to a post at the center of the north end of said claim; thence westerly 298 feet to a post, being at the northwest corner of said claim; thence southerly 1496.32 feet to a post at the southwest corner of said claim; thence east 298 feet to the place of beginning.

All done under the provisions of the laws of the United States, and of the State of Arizona.

This is an Amended Location Notice of the Dodge No. 3 Mining Claim, located by W. A. Knox on the 7th day of August 1911, and recorded in Book Q. C. of Records of Mines, at page 678, in the office of the County Recorder of the aforesaid County of Pima to which reference is hereby made, and this amended Location Notice is made and posted to correct errors in the description in the said original Location Notice.

Dated and posted on the ground this 1st day of February 1918

NEW CORNELIA COPPER COMPANY by [Signature]

ss.

County of

I,, County Recorder in and for the County and State aforesaid, do hereby certify that the within instrument was filed for record at o'clock, M., on this day of 191....., and duly recorded in Book No. of Records of County, Arizona, at pages

WITNESS my hand and official seal the day and year first above written.

County Recorder.

Dec 100

540

AMENDED
Notice of Location
LODE CLAIM

Dated, 191.....

Filed and Recorded at request of

M. C. Curley

Feb. 7th A. D. 1918

at

1313. Recy Min

Book

534

Pages

D. B. Wilson


County Recorder.

By

Deputy Recorder.

SEARCHED AND INDEXED

m. e. a. *l. m.*



This diagram is to give locator a general idea of plan of location under the new law. The Discovery Shaft can be in the center of claim or any distance from either end desired. In the diagram it is placed 500 feet from one end and 1000 feet from the other. Commence description of claim at a center end monument, giving its distance and direction from center of Discovery Shaft; thence bound the claim in either direction. In description be careful to state locality of claim with reference to some natural object, or permanent monument, as will identify the claim.

Jan 6-1918

AMENDED
Notice of Mining Location
LODE CLAIM

To All Whom It May Concern:

This Mining Claim, the name of which is the Dodge No. 4 Mining Claim, situate on lands belonging to the United States of America, and in which there are valuable mineral deposits, was entered upon and located for the purposes of exploration and purchase by New Cornelia Copper Company, a corporation organized under the laws of Delaware.

(Locator must insert either "a citizen of the United States," or "who has declared his intention to become a citizen of the United States.") the undersigned, on the 30th day of January 1918

The length of this claim is 1500 feet, and it claims 460 feet, in a westerly direction and 1040 feet in a northerly direction from the center of the discovery shaft, at which this notice is posted, lengthwise of the claim, together with 300 feet in width of the surface grounds, on each side of the center of said claim. The general course of the lode deposit and premises is from the west to the east.

The claim is situated and located in the Ajo Mining District, in Pima County, in the State of Arizona, about 4300 feet in a northeasterly direction from U. S. M. M. No. 1

The surface boundaries of the claim are marked upon the grounds as follows: Beginning at post

at a point in a westerly direction 460 feet from the discovery shaft (at which this notice is posted,) being in the center of the west end line of said claim; thence northerly 285.75 feet to post, being the northwest corner of said claim; thence easterly 1500 feet to a post, being at the northeast corner of said claim; thence southerly 285.75 feet to a post at the center of the east end of said claim; thence southerly 314.25 feet to a post, being at the southeast corner of said claim; thence westerly 1500 feet to a post at the southwest corner of said claim; thence northerly 314.25 feet to the place of beginning.

All done under the provisions of the laws of the United States, and of the State of Arizona.

This is an Amended Location Notice of the Dodge No. 4 Mining Claim, located by W. A. Knox on the 15th day of August 1911, and recorded in Book Q. Q. of Records of Mines, at page 679, in the office of the County Recorder of the aforesaid County of Pima to which reference is hereby made, and this amended Location Notice is made and posted to correct errors in the description in the said original Location Notice.

Dated and posted on the ground this 30th day of January 1918

NEW CORNELIA COPPER COMPANY
by [Signature]

STATE OF ARIZONA,

County of ss.

I, County Recorder in and for the County and State aforesaid, do hereby certify that the within instrument was filed for record at o'clock, M., on this day of 191....., and duly recorded in Book No..... of Records of County, Arizona, at pages

WITNESS my hand and official seal the day and year first above written.

County Recorder.

mail one 100

541

AMENDED Notice of Location LODE CLAIM

Dated 191.....

Filed and Recorded at request of

M. Curley

Feb. 9th A. D. 1918

at

Book B. B. B. Records

Pages 535


R. C. Williams

County Recorder.

By Deputy Recorder.

RECORDED AND INDEXED

M. E. C.



This diagram is to give locator a general idea of plan of location under the new law. The Discovery Shaft can be in the center of claim or any distance from either end 500 feet from one end and 1000 feet from the other. Commence description of claim at a center end monument, giving its distance and direction from center of Discovery Shaft; thence bound the claim in either direction. In description be careful to state locality of claim with reference to some natural object, or permanent monument, as will identify the claim.

AMENDED

Notice of Mining Location

LODE CLAIM

Mar. 5 - 1918

To All Whom It May Concern:

This Mining Claim, the name of which is the Dodge No. 5 Mining Claim, situate on lands belonging to the United States of America, and in which there are valuable mineral deposits, was entered upon and located for the purposes of exploration and purchase by New Cornelia Copper Company, a corporation organized under the laws of Delaware

(Locator must insert either "a citizen of the United States," or "who has declared his intention to become a citizen of the United States.") the undersigned, on the 1st day of February 1918

The length of this claim is 1500 feet, and it claims 252 feet, in a westerly direction and 1248 feet in an easterly direction from the center of the discovery shaft, at which this notice is posted, lengthwise of the claim, together with 300 feet in width of the surface grounds, on each side of the center of said claim. The general course of the lode deposit and premises is from the west to the east

The claim is situated and located in the Ajo Mining District, in Pima County, in the State of Arizona, about 3900 feet in a northerly direction from U. S. M. M. No. 1

The surface boundaries of the claim are marked upon the grounds as follows: Beginning at post

at a point in a westerly direction 252 feet from the discovery shaft (at which this notice is posted,) being in the center of the end line of said claim; thence northerly 277.7 feet to a post, being the northwest corner of said claim; thence easterly 1500 feet to a post, being at the northeast corner of said claim; thence southerly 277.7 feet to a post at the center of the east end of said claim; thence southerly 322.3 feet to a post, being at the southeast corner of said claim; thence westerly 1500 feet to a post at the southwest corner of said claim; thence northerly 322.3 feet to the place of beginning.

All done under the provisions of the laws of the United States, and of the State of Arizona.

This is an Amended Location Notice of the Dodge No. 5 Mining Claim, located by W. A. Knox on the 15th day of August 1911, and recorded in Book Q. Q. of Records of Mines, at page 680, in the office of the County Recorder of the aforesaid County of Pima to which reference is hereby made, and this amended Location Notice is made and posted to correct errors in the description in the said original Location Notice.

Dated and posted on the ground this 1st day of February 1918

NEW CORNELIA COPPER COMPANY. by [Signature]

ss.

County of

I,, County Recorder in and for the County and State aforesaid, do hereby certify that the within instrument was filed for record at o'clock, M., on this day of 191....., and duly recorded in Book No..... of Records of County, Arizona, at pages

WITNESS my hand and official seal the day and year first above written.

County Recorder.

mail Dec 1 08

547

AMENDED Notice of Location LODGE CLAIM

Dated, 191.....

Filed and Recorded at request of

M. Burley

Feb 9th A. D. 1918

at

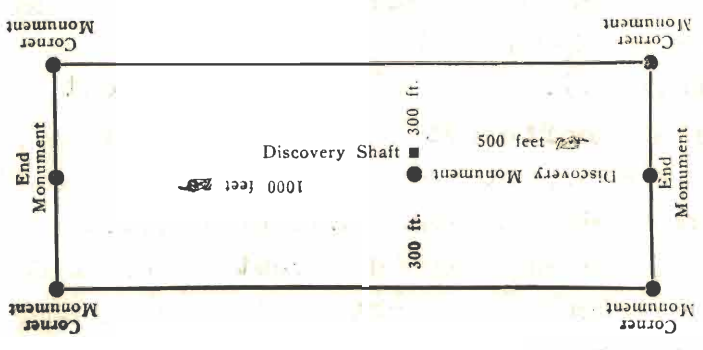
Book 13, B. B. Bergmann

Pages 536

R. B. Winters

By

Deputy Recorder.



This diagram is to give locator a general idea of plan of location under the new law. The Discovery Shaft can be in the center of claim or any distance from either end desired. In the diagram it is placed 500 feet from one end and 1000 feet from the other. Commence description of claim at a center end monument, giving its distance and direction from center of Discovery Shaft; thence bound the claim in either direction. In description be careful to state locality of claim with reference to some natural object, or permanent monument, as will identify the claim.

COMPARED AND INDEXED

M. E. L.

L. M.

AMENDED

Notice of Mining Location

LODE CLAIM

MAR 6 1918

To All Whom It May Concern:

This Mining Claim, the name of which is the Big Jim Mining Claim, situate on lands belonging to the United States of America, and in which there are valuable mineral deposits, was entered upon and located for the purposes of exploration and purchase by New Cornelia Copper Company, a corporation organized under the laws of Delaware.

(Locator must insert either "a citizen of the United States," or "who has declared his intention to become a citizen of the United States.") the undersigned, on the 9th day of February 1918.

The length of this claim is 1418 feet, and it claims 600 feet, in a n easterly direction and 818 feet in a westerly direction from the center of the discovery shaft, at which this notice is posted, lengthwise of the claim, together with 260 feet in width of the surface grounds, on each side of the center of said claim. The general course of the lode deposit and premises is from the east to the west.

The claim is situated and located in the Ajo Mining District, in Pima County, in the State of Arizona, about 5000 feet in a northeasterly direction from U. S. M. M. No. 1.

The surface boundaries of the claim are marked upon the grounds as follows: Beginning at post

at a point in a westerly direction 818 feet from the discovery shaft (at which this notice is posted,) being in the center of the west end line of said claim; thence northerly 260 feet to a post, being the northwest corner of said claim; thence easterly 1418 feet to a post, being at the northeast corner of said claim; thence southerly 260 feet to a post at the center of the east end of said claim; thence southerly 260 feet to a post, being at the southeast corner of said claim; thence westerly 1418 feet to a post at the southwest corner of said claim; thence northerly 260 feet to the place of beginning.

All done under the provisions of the laws of the United States, and of the State of Arizona.

This is an Amended Location Notice of the Big Jim Mining Claim, located by W. A. Knox on the 14th day of December 1912, and recorded in Book T T of Records of Mines, at page 89, in the office of the County Recorder of the aforesaid County of Pima to which reference is hereby made, and this amended Location Notice is made and posted to correct errors in the description in the said original Location Notice.

Dated and posted on the ground this 9th day of February 1918 by NEW CORNELIA COPPER COMPANY.

Handwritten signature of W. A. Knox



ss.

County of

I, County Recorder in and for the County and State aforesaid, do hereby certify that the within instrument was filed for record at o'clock, M., on this day of 191....., and duly recorded in Book No..... of Records of County, Arizona, at pages

WITNESS my hand and official seal the day and year first above written.

County Recorder.

AMENDED
Notice of Location
LODE CLAIM

Dated, 191.....

Filed and Recorded at request of

M. C. Wiley

July 11th A. D. 1918

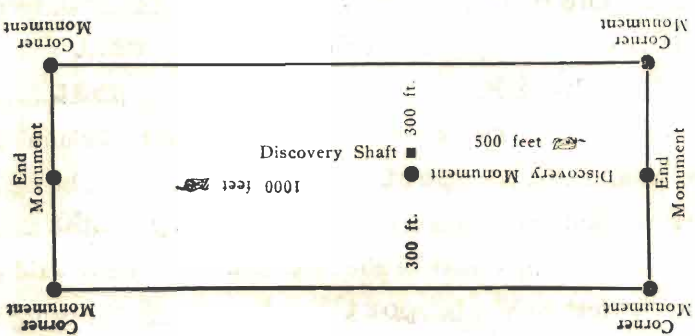
at

Book *B. 1313* Page *Regmin*

Pages

J. P. Winsor
County Recorder.

By Deputy Recorder.



This diagram is to give locator a general idea of plan of location under the new law. The Discovery Shaft can be in the center of claim or any distance from either end and 500 feet from one end and 1000 feet from the other. Commence description of claim at a center end monument, giving its distance and direction from center of Discovery Shaft; thence bound the claim in either direction. In description be careful to state locality of claim with reference to some natural object, or permanent monument, as will identify the claim.

mail- *4635- 200/100*

INDEXED

m. b. a.

AMENDED
Notice of Mining Location
LODE CLAIM

Mar 6 - 1918

To All Whom It May Concern:

This Mining Claim, the name of which is the Big Jim No. 2
Mining Claim, situate on lands belonging to the United States of America, and in which there are val-
uable mineral deposits, was entered upon and located for the purposes of exploration and purchase by
New Cornelia Copper Company, a corporation organized under the laws
of Delaware.

(Locator must insert either "a citizen of the United States," or "who has declared his intention to become a citizen of the United States.")
the undersigned, on the 30th day of January 1918

The length of this claim is 1418 feet,
and it claim is 346 feet,
in a westerly direction and 1072
feet in a n easterly direction from
the center of the discovery shaft, at which this notice is posted, lengthwise of the claim, together with
300 feet in width of the surface grounds, on each
side of the center of said claim. The general course of the lode deposit and premises is from the
West to the East

The claim is situated and located in the Ajo Mining District, in
Pima County, in the State of Arizona, about 4600 feet
in a northeasterly direction from U. S. M. M. No. 1

The surface boundaries of the claim are marked upon the grounds as follows: Beginning at
post

at a point in a westerly direction 346 feet from
the discovery shaft (at which this notice is posted,) being in the center of the west
end line of said claim; thence northerly 149 feet to a post
being the northwest corner of said claim; thence
easterly 1418 feet to a post, being at the
northeast corner of said claim; thence southerly 149 feet
to a post at the center of the east end of said claim;
thence southerly 61 feet to a post, being at the
southeast corner of said claim; thence westerly 1418.64
feet to a post at the southwest corner of said claim;
thence northerly 65 feet to the place of beginning.

All done under the provisions of the laws of the United States, and of the State of Arizona.

This is an Amended Location Notice of the Big Jim No. 2
Mining Claim, located by Geo. G. Austin.
on the 14th day of
December 1912, and recorded in Book T T of Records of Mines, at
page 89, in the office of the County Recorder of the aforesaid County of
to which reference is hereby made, and this amended Location Notice is made and posted to correct
errors in the description in the said original Location Notice.

Dated and posted on the ground this 30th day of January 1918

NEW CORNELIA COPPER COMPANY,

By H. Bulley



County of ss.

I, County Recorder in and for the County and State aforesaid, do hereby certify that the within instrument was filed for record at o'clock, M., on this day of 191....., and duly recorded in Book No..... of Records of County, Arizona, at pages

WITNESS my hand and official seal the day and year first above written.

County Recorder.

mail received

5528

AMENDED Notice of Location LODE CLAIM

Dated 191.....

Filed and Recorded at request of

M. Curley

July 7th A. D. 1918 at July 9 - A. M.

Book 13.13. Recy 11111

Pages 522

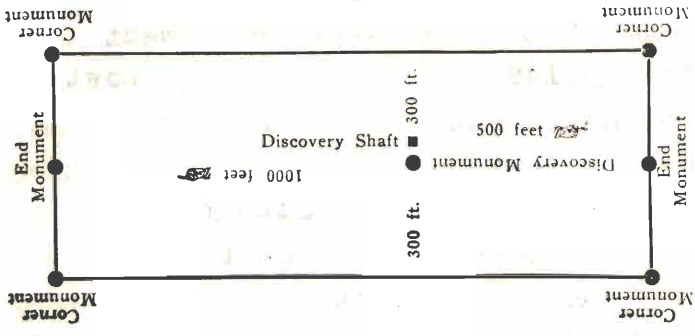
R. C. Williams

County Recorder.

By Deputy Recorder.

RECORDED AND INDEXED

m. b. a.



This diagram is to give locator a general idea of plan of location under the new law. The Discovery Shaft can be in the center of claim or any distance from either end desired. In the diagram it is placed 500 feet from one end and 1000 feet from the other. Commence description of claim at a center end monument, giving its distance and direction from center of Discovery Shaft; thence bound the claim in either direction. In description be careful to state locality of claim with reference to some natural object, or permanent monument, as will identify the claim.

Jan 5 - 1918

AMENDED
Notice of Mining Location
LODE CLAIM

To All Whom It May Concern:

This Mining Claim, the name of which is the Intimate Mining Claim, situate on lands belonging to the United States of America, and in which there are valuable mineral deposits, was entered upon and located for the purposes of exploration and purchase by New Cornelia Copper Company, a corporation organized under the laws of Delaware.

(Locator must insert either "a citizen of the United States," or "who has declared his intention to become a citizen of the United States.")
the undersigned, on the 30th day of January 1918

The length of this claim is 1476 feet, and it 80 claims 80 feet, in a westerly direction and 1396 feet in a n easterly direction from

the center of the discovery shaft, at which this notice is posted, lengthwise of the claim, together with 300 feet in width of the surface grounds, on each side of the center of said claim. The general course of the lode deposit and premises is from the west to the east

The claim is situated and located in the Ajo Mining District, in Pima County, in the State of Arizona, about 5200 feet in a northeasterly direction from U. S. M. M. No. 1

The surface boundaries of the claim are marked upon the grounds as follows: Beginning at post

at a point in a westerly direction 80 feet from the discovery shaft (at which this notice is posted,) being in the center of the end line of said claim; thence northerly 300 feet to a post, being the northwest corner of said claim; thence easterly 1476 feet to a post, being at the northeast corner of said claim; thence southerly 300 feet to a post at the center of the east end of said claim; thence southerly 300 feet to a post, being at the southeast corner of said claim; thence westerly 1476 feet to a post at the southwest corner of said claim; thence southerly 300 feet to the place of beginning.

All done under the provisions of the laws of the United States, and of the State of Arizona.

This is an Amended Location Notice of the Intimate Mining Claim, located by W. A. Knox on the 15th day of April 1912, and recorded in Book S. S. of Records of Mines, at page 407, in the office of the County Recorder of the aforesaid County of Pima to which reference is hereby made, and this amended Location Notice is made and posted to correct errors in the description in the said original Location Notice.

Dated and posted on the ground this 30th day of January 1918

NEW CORNELIA COPPER COMPANY.
by [Signature]

ss.

County of

I,, County Recorder in and for the County and State aforesaid, do hereby certify that the within instrument was filed for record at o'clock, M., on this day of 191....., and duly recorded in Book No..... of Records of County, Arizona, at pages

WITNESS my hand and official seal the day and year first above written.

County Recorder.

mail
ans 100

546 -

AMENDED
Notice of Location
LODE CLAIM

Dated, 191.....

Filed and Recorded at request of

M. Burley

Feb 7th A. D. 1918

at

Book *B. B. B. R. g. m. m. 540*

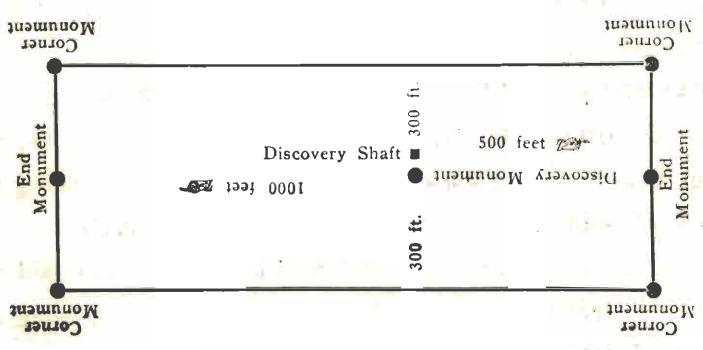
Pages *540*

County Recorder.

By Deputy Recorder.

COMPARED AND INDEXED
M. E. C.

L. M. J.



This diagram is to give locator a general idea of plan of location under the new law. The Discovery Shaft can be in the center of claim or any distance from either end or sired. In the diagram it is placed 500 feet from one end and 1000 feet from the other. Commence description of claim at a center end monument, giving its distance and direction from center of Discovery Shaft; thence bound the claim in either direction. In description be careful to state locality of claim with reference to some natural object, or permanent monument, as will identify the claim.

AMENDED

Notice of Mining Location

LODE CLAIM

MAR 6-1918

To All Whom It May Concern:

This Mining Claim, the name of which is the Quartzite Mining Claim, situate on lands belonging to the United States of America, and in which there are valuable mineral deposits, was entered upon and located for the purposes of exploration and purchase by New Cornelia Copper Company, a corporation organized under the laws of Delaware.

(Locator must insert either "a citizen of the United States," or "who has declared his intention to become a citizen of the United States.") the undersigned, on the 30 day of January 1918

The length of this claim is 1461 feet, and it claims 352 feet, in a westerly direction and 1109 feet in a easterly direction from the center of the discovery shaft, at which this notice is posted, lengthwise of the claim, together with 300 feet in width of the surface grounds, on each side of the center of said claim. The general course of the lode deposit and premises is from the southwest to the northeast.

The claim is situated and located in the Ajo Mining District, in Pima County, in the State of Arizona, about one mile in a northeasterly direction from U. S. M. M. No. 1

The surface boundaries of the claim are marked upon the grounds as follows: Beginning at post

at a point in a southwesterly direction 352 feet from the discovery shaft (at which this notice is posted,) being in the center of the west end line of said claim; thence northerly 290 feet to a post, being the northwest corner of said claim; thence easterly 1461 feet to a post, being at the northeast corner of said claim; thence southerly 290 feet to a post at the center of the east end of said claim; thence southerly 310 feet to a post, being at the southeast corner of said claim; thence westerly 1461 feet to a post at the southwest corner of said claim; thence northerly 310 feet to the place of beginning.

All done under the provisions of the laws of the United States, and of the State of Arizona.

This is an Amended Location Notice of the Quartzite Mining Claim, located by Thos. Child.

on the 15th day of January 1911 and recorded in Book Q Q of Records of Mines, at page 567, in the office of the County Recorder of the aforesaid County of Pima to which reference is hereby made, and this amended Location Notice is made and posted to correct errors in the description in the said original Location Notice.

Dated and posted on the ground this 30th day of January 1918

New Cornelia Copper Company by [Signature]

STATE OF ARIZONA,

ss.

County of

I,, County Recorder in and for the County and State aforesaid, do hereby certify that the within instrument was filed for record at o'clock, M., on this day of 191....., and duly recorded in Book No..... of Records of County, Arizona, at pages

WITNESS my hand and official seal the day and year first above written.

County Recorder.

AMENDED
Notice of Location
LODE CLAIM

Dated, 191.....

Filed and Recorded at request of

M. Curley

Feb 7th 1918 A. D. 1918

at


Book *13.13.13 Rec of Mine*

Pages *554*

R. B. Wilson
County Recorder.

By

Deputy Recorder.



This diagram is to give locator a general idea of plan of location under the new law. The Discovery Shaft can be in the center of claim or any distance from either end desired. In the diagram it is placed 500 feet from one end and 1000 feet from the other. Commence description of claim at a center end monument, giving its distance and direction from center of Discovery Shaft; thence bound the claim in either direction. In description be careful to state locality of claim with reference to some natural object, or permanent monument, as will identify the claim.

560

M. B. L. m. d.

AMENDED

Notice of Mining Location

LODE CLAIM

Mar 6 - 1918

To All Whom It May Concern:

This Mining Claim, the name of which is the Red Cedar No. 1 Mining Claim, situate on lands belonging to the United States of America, and in which there are valuable mineral deposits, was entered upon and located for the purposes of exploration and purchase by New Cornelia Copper Company, a corporation organized under the laws of Delaware.

(Locator must insert either "a citizen of the United States," or "who has declared his intention to become a citizen of the United States.") the undersigned, on the 30th day of January 1918

The length of this claim is 1496.32 feet, and it claim is 76 feet, in a Northerly direction and 1420.32 feet in a southerly direction from the center of the discovery shaft, at which this notice is posted, lengthwise of the claim, together with 300 feet in width of the surface grounds, on each side of the center of said claim. The general course of the lode deposit and premises is from the north to the south

The claim is situated and located in the Ajo Mining District, in Pima County, in the State of Arizona, about 6900 feet in a northeasterly direction from U. S. M. M. No. 1

The surface boundaries of the claim are marked upon the grounds as follows: Beginning at a post

at a point in a southerly direction 1420.32 feet from the discovery shaft (at which this notice is posted,) being in the center of the south end line of said claim; thence easterly 300 feet to a post, being the southeast corner of said claim; thence northerly 1496.32 feet to a post, being at the northeast corner of said claim; thence westerly 300 feet to a post at the center of the north end of said claim; thence westerly feet to a post, being at the northwest corner of said claim; thence southerly 1496.32 feet to a post at the southwest corner of said claim; thence easterly 300 feet to the place of beginning.

All done under the provisions of the laws of the United States, and of the State of Arizona.

This is an Amended Location Notice of the Red Cedar No. 1 Mining Claim, located by W. A. Knox and Geo. Austin,

on the 4th day of May 1912, and recorded in Book S. S. of Records of Mines, at page 461, in the office of the County Recorder of the aforesaid County of to which reference is hereby made, and this amended Location Notice is made and posted to correct errors in the description in the said original Location Notice

Dated and posted on the ground this 30th day of January 1918

NEW CORNELIA COPPER COMPANY.

by [Signature]

100

STATE OF ARIZONA,

ss.

County of

I, County Recorder in and for the County and State aforesaid, do hereby certify that the within instrument was filed for record at o'clock, M., on this day of 191....., and duly recorded in Book No..... of Records of County, Arizona, at pages

WITNESS my hand and official seal the day and year first above written.

County Recorder.

Unit 100

561

AMENDED
Notice of Location
LODE CLAIM

Dated 191.....

Filed and Recorded at request of

M. Curley

July 7th A. D. 1918

at

Book 10, B.B. Recy. M.

Pages


555

County Recorder.

Deputy Recorder.

m.e.a

100



This diagram is to give locator a general idea of plan of location under the new law. The Discovery Shaft can be in the center of claim or any distance from either end desired. In the diagram it is placed 500 feet from one end and 1000 feet from the other. Commence description of claim at a center end monument, giving its distance and direction from center of Discovery Shaft; thence bound the claim in either direction. In description be careful to state locality of claim with reference to some natural object, or permanent monument, as will identify the claim.

AMENDED

Notice of Mining Location

LODE CLAIM

JAN 16 - 1918

To All Whom It May Concern:

This Mining Claim, the name of which is the Red Cedar No. 2 Mining Claim, situate on lands belonging to the United States of America, and in which there are valuable mineral deposits, was entered upon and located for the purposes of exploration and purchase by New Cornelia Copper Company, a corporation organized under the laws of Delaware.

(Locator must insert either "a citizen of the United States," or "who has declared his intention to become a citizen of the United States.") the undersigned, on the 30th day of January 1918

The length of this claim is 1496.32 feet, and it is 26 claim s. 26 feet, in a northerly direction and 1470.32 feet in a southerly direction from the center of the discovery shaft, at which this notice is posted, lengthwise of the claim, together with 300 feet in width of the surface grounds, on each side of the center of said claim. The general course of the lode deposit and premises is from the North to the South

The claim is situated and located in the Ajo Mining District, in Pima County, in the State of Arizona, about 6400 feet in a northeasterly direction from U. S. M. M. No. 1

The surface boundaries of the claim are marked upon the grounds as follows: Beginning at a post

at a point in a southerly direction 1470.32 feet from the discovery shaft (at which this notice is posted,) being in the center of the south end line of said claim; thence easterly 300 feet to a post, being the southeast corner of said claim; thence northerly 1496.32 feet to a post, being at the north east corner of said claim; thence westerly 300 feet to a post at the center of the north end of said claim; thence westerly 300 feet to a post, being at the northwest corner of said claim; thence southerly 1496.32 feet to a post at the southwest corner of said claim; thence easterly 300 feet to the place of beginning.

All done under the provisions of the laws of the United States, and of the State of Arizona.

This is an Amended Location Notice of the Red Cedar No. 2 Mining Claim, located by W. A. Knox Geo. Austin on the 4th day of May 1912, and recorded in Book S. S. of Records of Mines, at page, in the office of the County Recorder of the aforesaid County of Pima to which reference is hereby made, and this amended Location Notice is made and posted to correct errors in the description in the said original Location Notice.

Dated and posted on the ground this 30th day of January 1918

NEW CORNELIA COPPER COMPANY.

by

ss.

County of

I, County Recorder in and for the County and State aforesaid, do hereby certify that the within instrument was filed for record at o'clock, M., on this day of 191....., and duly recorded in Book No..... of Records of County, Arizona, at pages

WITNESS my hand and official seal the day and year first above written.

County Recorder.

mail Dec 1 1910

562

AMENDED
Notice of Location
LODE CLAIM

Dated, 191.....

Filed and Recorded at request of

M. Burley

Feb 7th A. D. 1918

at *19* - *a* M.

Book *B. B. B. Reynolds*


Pages *556*

County Recorder.

By Deputy Recorder.

COMPANIED THE INSTRUMENT

M. B. A.



This diagram is to give locator a general idea of plan of location under the new law. The Discovery Shaft can be in the center of claim or any distance from either end desired. In the diagram it is placed 500 feet from one end and 1000 feet from the other. Commence description of claim at a center end monument, giving its distance and direction from center of Discovery Shaft; thence bound the claim in either direction. In description be careful to state locality of claim with reference to some natural object, or permanent monument, as will identify the claim.

171

Jan 6 - 1918

AMENDED
Notice of Mining Location
LODE CLAIM

To All Whom It May Concern:

This Mining Claim, the name of which is the Red Cedar No. 3
Mining Claim, situate on lands belonging to the United States of America, and in which there are val-
uable mineral deposits, was entered upon and located for the purposes of exploration and purchase by
NEW CORNELIA COPPER COMPANY, a corporation organized under the laws
of Delaware.

(Locator must insert either "a citizen of the United States," or "who has declared his intention to become a citizen of the United States.")
the undersigned, on the 30th day of January 1918.

The length of this claim is 1496.32 feet,
and it claims 21 feet,
in a northerly direction and 1475.32
feet in a southerly direction from
the center of the discovery shaft, at which this notice is posted, lengthwise of the claim, together with
300 feet in width of the surface grounds, on each
side of the center of said claim. The general course of the lode deposit and premises is from the
North to the South

The claim is situated and located in the Ajo Mining District, in
Pima County, in the State of Arizona, about 5800 feet
in a northeasterly direction from U. S. M. M. No. 1

The surface boundaries of the claim are marked upon the grounds as follows: Beginning at
a post

at a point in a southerly direction 1475.32 feet from
the discovery shaft (at which this notice is posted,) being in the center of the southerly
end line of said claim; thence easterly 300 feet to a post
being the southeast corner of said claim; thence
northerly 1496.32 feet to a post, being at the
northeast corner of said claim; thence westerly 300 feet
to a post at the center of the north end of said claim;
thence westerly 300 feet to a post, being at the
northwest corner of said claim; thence southerly 1496.32
feet to a post at the southwest corner of said claim;
thence easterly 300 feet to the place of beginning.

All done under the provisions of the laws of the United States, and of the State of Arizona.

This is an Amended Location Notice of the Red Cedar No. 3
Mining Claim, located by W. A. Knox and Geo. Austin
on the 4th day of
May 1912, and recorded in Book S. S. of Records of Mines, at
page 463, in the office of the County Recorder of the aforesaid County of
to which reference is hereby made, and this amended Location Notice is made and posted to correct
errors in the description in the said original Location Notice.

Dated and posted on the ground this 30th day of January 1918

NEW CORNELIA COPPER COMPANY.
by [Signature]

ss.

County of

I, County Recorder in and for the County and State aforesaid, do hereby certify that the within instrument was filed for record at o'clock, M., on this day of 191....., and duly recorded in Book No..... of Records of County, Arizona, at pages

WITNESS my hand and official seal the day and year first above written.

County Recorder.

mail 563

563

AMENDED Notice of Location LODGE CLAIM

Dated 191.....

Filed and Recorded at request of


A. Burley

July 9th 1918 at *2* M.

Book *B.B.B. Reed mine*

Pages *557*

By *R.V. Williams* County Recorder. Deputy Recorder.



This diagram is to give locator a general idea of plan of location under the new law. The Discovery Shaft can be in the center of claim or any distance from either end desired. In the diagram it is placed 500 feet from one end and 1000 feet from the other. Commence description of claim at a center end monument, giving its distance and direction from center of Discovery Shaft; thence bound the claim in either direction. In description be careful to state locality of claim with reference to some natural object, or permanent monument, as will identify the claim.

meta

Jan 6 - 1918

AMENDED
Notice of Mining Location
LODE CLAIM

To All Whom It May Concern:

This Mining Claim, the name of which is the Wolverine No. 1
Mining Claim, situate on lands belonging to the United States of America, and in which there are val-
uable mineral deposits, was entered upon and located for the purposes of exploration and purchase by
New Cornelia Copper Company, a corporation organized under the laws
of Delaware.

(Locator must insert either "a citizen of the United States," or "who has declared his intention to become a citizen of the United States.")
the undersigned, on the 1st day of February 1918

The length of this claim is 1496.32 feet,
and it claims 967 feet,
in a northerly direction and 529.32
feet in a southerly direction from
the center of the discovery shaft, at which this notice is posted, lengthwise of the claim, together with
300 feet in width of the surface grounds, on each
side of the center of said claim. The general course of the lode deposit and premises is from the
north to the south

The claim is situated and located in the Ajo Mining District, in
Pima County, in the State of Arizona, about 4300 feet
in a northeasterly direction from U. S. M. M. No. 1

The surface boundaries of the claim are marked upon the grounds as follows: Beginning at
a post

at a point in a southerly direction 529.32 feet from
the discovery shaft (at which this notice is posted,) being in the center of the south
end line of said claim; thence easterly 300 feet to a post
being the southeast corner of said claim; thence
northerly 1496.32 feet to a post, being at the
northeast corner of said claim; thence west 300 feet
to a post at the center of the north end of said claim;
thence west 300 feet to a post; being at the
northwest corner of said claim; thence southerly 1496.32
feet to a post at the southwest corner of said claim;
thence east 300 feet to the place of beginning.

All done under the provisions of the laws of the United States, and of the State of Arizona.

This is an Amended Location Notice of the Wolverine No. 1
Mining Claim, located by Sam Clark.
on the 10th day of
August 1911, and recorded in Book G. G. of Records of Mines, at
page 714, in the office of the County Recorder of the aforesaid County of Pima
to which reference is hereby made, and this amended Location Notice is made and posted to correct
errors in the description in the said original Location Notice.

Dated and posted on the ground this 1st day of February 1918

NEW CORNELIA COPPER COMPANY.
by [Signature]

ss.

County of

I,, County Recorder in and for the County and State aforesaid, do hereby certify that the within instrument was filed for record ato'clock,M., on this day of 191....., and duly recorded in Book No..... of Records of County, Arizona, at pages

WITNESS my hand and official seal the day and year first above written.

County Recorder.

mail one 100

564

AMENDED Notice of Location LODGE CLAIM

Dated, 191.....

Filed and Recorded at request of

M. C. Curley

Feb 7th A. D. 1918

at M.

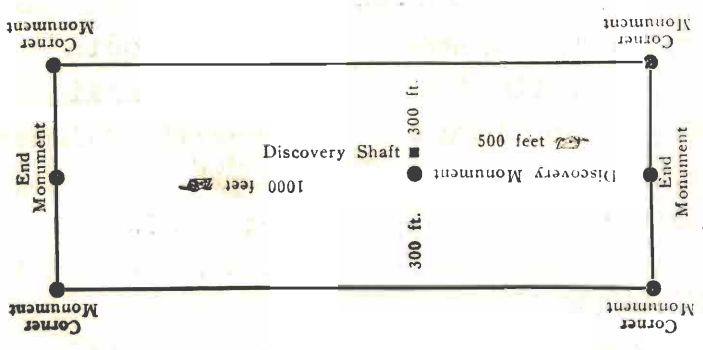
Book B. B. B. Rec. of Minn

Pages 558

County Recorder.

By Deputy Recorder.

m. g. a



This diagram is to give locator a general idea of plan of location under the new law. The Discovery Shaft can be in the center of claim or any distance from either end desired. In the diagram it is placed 500 feet from one end and 1000 feet from the other. Commence description of claim at a center end monument, giving its distance and direction from center of Discovery Shaft; thence bound the claim in either direction. In description be careful to state locality of claim with reference to some natural object, or permanent monument, as will identify the claim.

AMENDED
Notice of Mining Location
LODE CLAIM

MAR 5 1918

To All Whom It May Concern:

This Mining Claim, the name of which is the Wolverine No. 2
Mining Claim, situate on lands belonging to the United States of America, and in which there are valuable mineral deposits, was entered upon and located for the purposes of exploration and purchase by New Cornelia Copper Company, a corporation organized under the laws of Delaware.

(Locator must insert either "a citizen of the United States," or "who has declared his intention to become a citizen of the United States.")
the undersigned, on the 1st day of February 1918

The length of this claim is 1496.32 feet,
and it claim is 1286.32 feet,
in a northerly direction and 210
feet in a southerly direction from

the center of the discovery shaft, at which this notice is posted, lengthwise of the claim, together with 292 ft. and 300 feet in width of the surface grounds, on the east and west sides respectively of ~~sides~~ the center of said claim. The general course of the lode deposit and premises is from the north to the south

The claim is situated and located in the Ajo Mining District, in Pima County, in the State of Arizona, about 4800 feet in a northeasterly direction from U. S. M. M. No. 1

The surface boundaries of the claim are marked upon the grounds as follows: Beginning at a post

at a point in a southerly direction 210 feet from the discovery shaft (at which this notice is posted,) being in the center of the south end line of said claim; thence east feet to a post, being the corner of said claim; thence northerly 1496.32 feet to a post, being at the northeast corner of said claim; thence westerly 292 feet to a post at the center of the north end of said claim; thence westerly 300 feet to a post, being at the northwest corner of said claim; thence southerly 1496.32 feet to a post at the southwest corner of said claim; thence east 300 feet to the place of beginning.

All done under the provisions of the laws of the United States, and of the State of Arizona.

This is an Amended Location Notice of the Wolverine No. 2 Mining Claim, located by Sam Clark, on the 10th day of August 1911, and recorded in Book Q. Q. of Records of Mines, at page 215, in the office of the County Recorder of the aforesaid County of Pima to which reference is hereby made, and this amended Location Notice is made and posted to correct errors in the description in the said original Location Notice.

Dated and posted on the ground this 1st day of February 1918

NEW CORNELIA COPPER COMPANY.

By [Signature]

County of } ss.

I,, County Recorder in and for the County and State aforesaid, do hereby certify that the within instrument was filed for record at o'clock, M., on this day of 191....., and duly recorded in Book No..... of Records of County, Arizona, at pages

WITNESS my hand and official seal the day and year first above written.

County Recorder.

Serial Dec 100

565

AMENDED Notice of Location LODGE CLAIM

Dated, 191.....

Filed and Recorded at request of

M. C. Curley

at *July 7th* A. D. 191.....

Book *B.B.B. Rec of Minn*


Pages *559*

County Recorder.

By Deputy Recorder.

CONTAINED AND INDEXED

M. E. A.



This diagram is to give locator a general idea of plan of location under the new law. The Discovery Shaft can be in the center of claim or any distance from either end desired. In the diagram it is placed 500 feet from one end and 1000 feet from the other. Commence description of claim at a center end monument, giving its distance and direction from center of Discovery Shaft; thence bound the claim in either direction. In description be careful to state locality of claim with reference to some natural object, or permanent monument, as will identify the claim.

AMENDED
Notice of Mining Location
LODE CLAIM

MAR 6 - 1918

To All Whom It May Concern:

This Mining Claim, the name of which is the Wolverine No. 3
Mining Claim, situate on lands belonging to the United States of America, and in which there are val-
uable mineral deposits, was entered upon and located for the purposes of exploration and purchase by
NEW CORNELIA COPPER COMPANY, a corporation organized under the laws
of Delaware.

(Locator must insert either "a citizen of the United States," or "who has declared his intention to become a citizen of the United States.")
the undersigned, on the 1st day of February 1918

The length of this claim is 1496.32 feet,
and it claim s 1283 feet,
in a northerly direction and 213.32
feet in a southerly direction from
the center of the discovery shaft, at which this notice is posted, lengthwise of the claim, together with
300 feet in width of the surface grounds, on each
side of the center of said claim. The general course of the lode deposit and premises is from the
north to the south.

The claim is situated and located in the Ajo Mining District, in
Pima County, in the State of Arizona, about 5300 feet
in a northeasterly direction from U. S. M. M. No. 1

The surface boundaries of the claim are marked upon the grounds as follows: Beginning at
a post

at a point in a southerly direction 213.32 feet from
the discovery shaft (at which this notice is posted,) being in the center of the
end line of said claim; thence easterly 300 feet to a post
being the southeast corner of said claim; thence
northerly 1496.32 feet to a post, being at the
northeast corner of said claim; thence westerly 300 feet
to a post at the center of the north end of said claim;
thence westerly 300 feet to a post, being at the
northwest corner of said claim; thence southerly 1496.32
feet to a post at the southwest corner of said claim;
thence easterly 300 feet to the place of beginning.

All done under the provisions of the laws of the United States, and of the State of Arizona.

This is an Amended Location Notice of the Wolverine No. 3
Mining Claim, located by Sam Clark
on the 10th day of
August 1911, and recorded in Book Q. Q. of Records of Mines, at
page 716, in the office of the County Recorder of the aforesaid County of
to which reference is hereby made, and this amended Location Notice is made and posted to correct
errors in the description in the said original Location Notice.

Dated and posted on the ground this 1st day of February 1918

NEW CORNELIA COPPER COMPANY
by [Signature]



STATE OF ARIZONA,

County of 170 } ss.

I, _____, County Recorder in and for the County and State aforesaid, do hereby certify that the within instrument was filed for record at _____ o'clock, _____ M., on this _____ day of _____ 191____, and duly recorded in Book No. _____ of _____ Records of _____ County, Arizona, at pages _____.

WITNESS my hand and official seal the day and year first above written.

County Recorder.

mail # 566

AMENDED
Notice of Location
LODE CLAIM

Dated _____, 191____

Filed and Recorded at request of

M. Curley

Feb 9th A. D. 191 *8*

at _____ M.

Book *B.B.B. Coffman*

Pages *560*

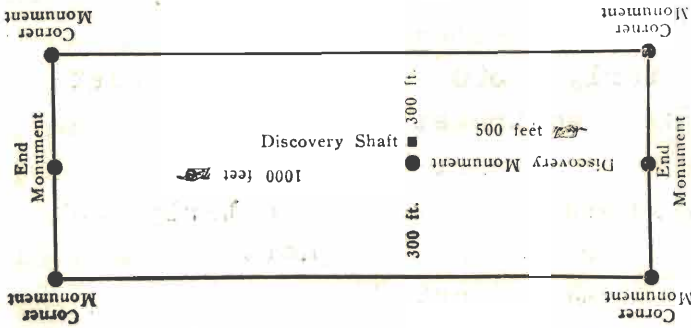
R.B. Wilson

County Recorder.

By _____ Deputy Recorder.

CONTAINED AND INDEXED

m.e.a.



This diagram is to give locator a general idea of plan of location under the new law. The Discovery Shaft can be in the center of claim or any distance from either end desired. In the diagram it is placed 500 feet from one end and 1000 feet from the other. Commence description of claim at a center end monument, giving its distance and direction from center of Discovery Shaft; thence bound the claim in either direction. In description be careful to state locality of claim with reference to some natural object, or permanent monument, as will identify the claim.

AMENDED

Notice of Mining Location

LODE CLAIM

Jan 5-1918

To All Whom It May Concern:

This Mining Claim, the name of which is the Wolverine No. 4 Mining Claim, situate on lands belonging to the United States of America, and in which there are valuable mineral deposits, was entered upon and located for the purposes of exploration and purchase by New Cornelia Copper Company, a corporation organized under the laws of Delaware.

(Locator must insert either "a citizen of the United States," or "who has declared his intention to become a citizen of the United States.") the undersigned, on the 2nd day of February 1918

The length of this claim is 1500 feet, and its claim is 120 feet, in a westerly direction and 1380 feet in a northerly direction from the center of the discovery shaft, at which this notice is posted, lengthwise of the claim, together with 300 feet in width of the surface grounds, on each side of the center of said claim. The general course of the lode deposit and premises is from the west to the east.

The claim is situated and located in the 10th Mining District, in Pima County, in the State of Arizona, about 4200 feet in a northeasterly direction from U. S. M. M. No. 1

The surface boundaries of the claim are marked upon the grounds as follows: Beginning at post at a point in a westerly direction 120 feet from the discovery shaft (at which this notice is posted,) being in the center of the west end line of said claim; thence northerly 304.06 feet to a post, being the northwest corner of said claim; thence easterly 1500 feet to a post, being at the northeast corner of said claim; thence southerly 304.06 feet to a post at the center of the east end of said claim; thence southerly 304.06 feet to a post; being at the southeast corner of said claim; thence westerly 1500 feet to a post at the southwest corner of said claim; thence southerly 304.06 feet to the place of beginning.

All done under the provisions of the laws of the United States, and of the State of Arizona.

This is an Amended Location Notice of the Wolverine No. 4 Mining Claim, located by Sam Clark on the 10th day of August 1911, and recorded in Book 22 of Records of Mines, at page 717, in the office of the County Recorder of the aforesaid County of Pima to which reference is hereby made, and this amended Location Notice is made and posted to correct errors in the description in the said original Location Notice.

Dated and posted on the ground this 2nd day of February 1918 by New Cornelia Copper Company H. Clark

STATE OF ARIZONA.

County of _____ } ss.

I, _____, County Recorder in and for the County and State aforesaid, do hereby certify that the within instrument was filed for record at _____ o'clock, _____ M., on this _____ day of _____ 191____, and duly recorded in Book No. _____ of _____ Records of _____ County, Arizona, at pages _____.

WITNESS my hand and official seal the day and year first above written.

County Recorder.

Mail over 100

567

AMENDED
Notice of Location
LODE CLAIM

Dated _____, 191____

Filed and Recorded at request of

M. C. Curley

Sept. 7th A. D. 191*8*

at _____ M.

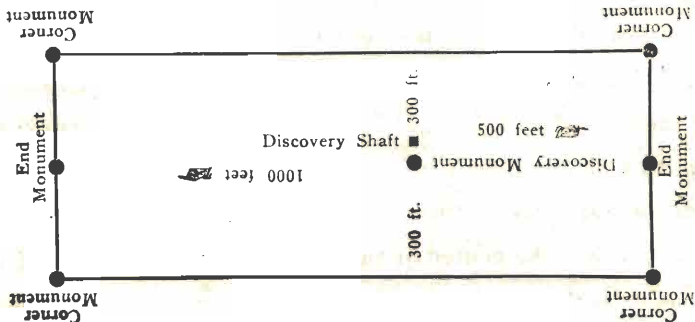
Book *B. 1313, Rec of min*

Pages *561*
R. C. Wilson
County Recorder.

By _____
Deputy Recorder.

COMPANIED AND INDEXED

m. e. c.



This diagram is to give locator a general idea of plan of location under the new law. The Discovery Shaft can be in the center of claim or any distance from either end desired. In the diagram it is placed 500 feet from one end and 1000 feet from the other. Commence description of claim at a center end monument, giving its distance and direction from center of Discovery Shaft; thence bound the claim in either direction. In description be careful to state locality of claim with reference to some natural object, or permanent monument, as will identify the claim.

AMENDED

Notice of Mining Location

Jan 6 1918

LODE CLAIM

To All Whom It May Concern:

This Mining Claim, the name of which is the Wolverine No. 5 Mining Claim, situate on lands belonging to the United States of America, and in which there are valuable mineral deposits, was entered upon and located for the purposes of exploration and purchase by New Cornelia Copper Company, a corporation organized under the laws of Delaware.

(Locator must insert either "a citizen of the United States," or "who has declared his intention to become a citizen of the United States.") the undersigned, on the 2nd day of February 1918

The length of this claim is 1500 feet, and it claim is 488 feet, in a westerly direction and 1012 feet in a easterly direction from the center of the discovery shaft, at which this notice is posted, lengthwise of the claim, together with 300 feet in width of the surface grounds, on each side of the center of said claim. The general course of the lode deposit and premises is from the west to the east

The claim is situated and located in the Ajo Mining District, in Pima County, in the State of Arizona, about 2900 feet in a northeasterly direction from U. S. M. M. No. 1

The surface boundaries of the claim are marked upon the grounds as follows: Beginning at post at a point in a westerly direction 488 feet from the discovery shaft (at which this notice is posted,) being in the center of the end line of said claim; thence northerly 304.06 feet to a post, being the northwest corner of said claim; thence easterly 1500 feet to a post, being at the northeast corner of said claim; thence southerly 304.06 feet to a post at the center of the east end of said claim; thence southerly 304.06 feet to a post; being at the southeast corner of said claim; thence westerly 1500 feet to a post at the southwest corner of said claim; thence northerly 304.06 feet to the place of beginning.

All done under the provisions of the laws of the United States, and of the State of Arizona.

This is an Amended Location Notice of the Wolverine No. 5 Mining Claim, located by Sam Clark

on the 10th day of August 1911, and recorded in Book Q. Q. of Records of Mines, at page 718, in the office of the County Recorder of the aforesaid County of Pima to which reference is hereby made, and this amended Location Notice is made and posted to correct errors in the description in the said original Location Notice.

Dated and posted on the ground this 2nd day of February 1918

NEW CORNELIA COPPER COMPANY. by [Signature]

County of ss.

187

I,, County Recorder in and for the County and State aforesaid, do hereby certify that the within instrument was filed for record at o'clock, M., on this day of 191....., and duly recorded in Book No. of Records of County, Arizona, at pages

WITNESS my hand and official seal the day and year first above written.

County Recorder.

AMENDED
Notice of Location
LODE CLAIM

Dated, 191.....

Filed and Recorded at request of

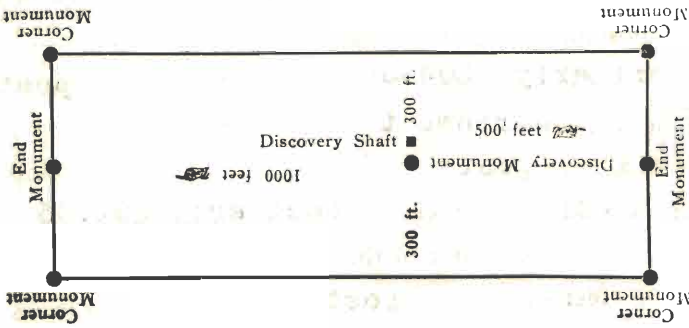
M. Corley

Feb 7th A. D. 191.....
at

Book *B.B.B. Recog Mine*

Pages *562*
R.B. Winson
County Recorder.

By Deputy Recorder.



This diagram is to give locator a general idea of plan of location under the new law. The Discovery Shaft can be in the center of claim or any distance from either end desired. In the diagram it is placed 500 feet from one end and 1000 feet from the other. Commence description of claim at a center end monument, giving its distance and direction from center of Discovery Shaft; thence bound the claim in either direction. In description be careful to state locality of claim with reference to some natural object, or permanent monument, as will identify the claim.

mail see 100
568

RECORDED AND INDEXED
M. B.

AMENDED

Notice of Mining Location

LODE CLAIM

March 6 - 1918

To All Whom It May Concern:

This Mining Claim, the name of which is the Wolverine No. 6 Mining Claim, situate on lands belonging to the United States of America, and in which there are valuable mineral deposits, was entered upon and located for the purposes of exploration and purchase by New Cornelia Copper Company, a corporation organized under the laws of Delaware.

(Locator must insert either "a citizen of the United States," or "who has declared his intention to become a citizen of the United States.") the undersigned, on the 1st day of February 1918

The length of this claim is 1496.32 feet, and it claims 1202 feet, in a northerly direction and 294.32 feet in a southerly direction from the center of the discovery shaft, at which this notice is posted, lengthwise of the claim, together with 300 feet in width of the surface grounds, on each side of the center of said claim. The general course of the lode deposit and premises is from the North to the South

The claim is situated and located in the Ajo Mining District, in Pima County, in the State of Arizona, about 3900 feet in a northeasterly direction from U. S. M. M. No. 1

The surface boundaries of the claim are marked upon the grounds as follows: Beginning at a post

at a point in a Southerly direction 294.32 feet from the discovery shaft (at which this notice is posted,) being in the center of the end line of said claim; thence 300 feet to a post, being the southeast corner of said claim; thence north 1496.32 feet to a post, being at the northeast corner of said claim; thence west feet to a post at the center of the north end of said claim; thence west 300 feet to a post, being at the northwest corner of said claim; thence southerly 1496.32 feet to a post at the southwest corner of said claim; thence east 300 feet to the place of beginning.

All done under the provisions of the laws of the United States, and of the State of Arizona.

This is an Amended Location Notice of the Wolverine No. 6 Mining Claim, located by Sam Clark, on the 10th day of August 1911, and recorded in Book Q. Q. of Records of Mines, at page 719, in the office of the County Recorder of the aforesaid County of Pima to which reference is hereby made, and this amended Location Notice is made and posted to correct errors in the description in the said original Location Notice.

Dated and posted on the ground this 1st day of February 1918 by H. New Cornelia Copper Co. [Signature]

STATE OF ARIZONA,

ss.

County of

I,, County Recorder in and for the County and State aforesaid, do hereby certify that the within instrument was filed for record at o'clock, M., on this day of 191....., and duly recorded in Book No..... of Records of County, Arizona, at pages

WITNESS my hand and official seal the day and year first above written.

County Recorder.

see 102

569

AMENDED
Notice of Location
LODE CLAIM

Dated, 191.....

Filed and Recorded at request of

M. Cowley

Feb. 7th A. D. 1918

at

B. B. B. Reymore

Book


Pages

563

County Recorder.

Deputy Recorder.

COMPARED AND INDEXED
M. C. A.



This diagram is to give locator a general idea of plan of location under the new law. The Discovery Shaft can be in the center of claim or any distance from either end desired. In the diagram it is placed 500 feet from one end and 1000 feet from the other. Commence description of claim at a center end monument, giving its distance and direction from center of Discovery Shaft; thence bound the claim in either direction. In description be careful to state locality of claim with reference to some natural object, or permanent monument, as will identify the claim.

AMENDED

Notice of Mining Location

185

Mar. 6-1918

LODE CLAIM

To All Whom It May Concern:

This Mining Claim, the name of which is the Wolverine No. 7
 Mining Claim, situate on lands belonging to the United States of America, and in which there are valuable mineral deposits, was entered upon and located for the purposes of exploration and purchase by
New Cornelia Copper Company, a corporation organized under the laws of Delaware.

(Locator must insert either "a citizen of the United States," or "who has declared his intention to become a citizen of the United States.")
 the undersigned, on the 4th day of February 1918

The length of this claim is 1500 feet,
 and it claims 386 feet,
 in a northerly direction and 1114
 feet in a southerly direction from
 the center of the discovery shaft, at which this notice is posted, lengthwise of the claim, together with
300 feet in width of the surface grounds, on each
 side of the center of said claim. The general course of the lode deposit and premises is from the
south to the north.

The claim is situated and located in the Ajo Mining District, in
Pima County, in the State of Arizona, about 2200 feet
 in a direction from U. S. M. M. No. 1

The surface boundaries of the claim are marked upon the grounds as follows: Beginning at
Post

at a point in a northerly direction 386 feet from
 the discovery shaft (at which this notice is posted,) being in the center of the north
 end line of said claim; thence westerly 300 feet to a post
 being the northwest corner of said claim; thence
southerly 1500 feet to a post, being at the
southwest corner of said claim; thence easterly 300 feet
 to a post at the center of the south end of said claim;
 thence easterly 300 feet to a post, being at the
southeast corner of said claim; thence northerly 1500
 feet to a post at the northeast corner of said claim;
 thence westerly 300 feet to the place of beginning.

All done under the provisions of the laws of the United States, and of the State of Arizona.

This is an Amended Location Notice of the Wolverine No. 7
 Mining Claim, located by Sam Clark
 on the 15th day of
September 1911, and recorded in Book Q. Q. of Records of Mines, at
 page 720, in the office of the County Recorder of the aforesaid County of Pima
 to which reference is hereby made, and this amended Location Notice is made and posted to correct
 errors in the description in the said original Location Notice.

Dated and posted on the ground this 4th day of February 1918

NEW CORNELIA COPPER COMPANY
 by [Signature]



ss.

County of

I, County Recorder in and for the County and State aforesaid, do hereby certify that the within instrument was filed for record at o'clock, M., on this day of 191....., and duly recorded in Book No..... of Records of County, Arizona, at pages

WITNESS my hand and official seal the day and year first above written.

County Recorder.

11/11/12

570

AMENDED Notice of Location LODE CLAIM

Dated 191.....

Filed and Recorded at request of

M. Courley

July 7th A. D. 1918

at M.

Book B, 1313, Recognitions 564

Pages

R. B. Williams


County Recorder.

By

Deputy Recorder.

COMPARED AND INDEXED

m.l.a. J.M.



This diagram is to give locator a general idea of plan of location under the new law. The Discovery Shaft can be in the center of claim or any distance from either end desired. In the diagram it is placed 500 feet from one end and 1000 feet from the other. Commence description of claim at a center end monument, giving its distance and direction from center of Discovery Shaft; thence bound the claim in either direction. In description be careful to state locality of claim with reference to some natural object, or permanent monument, as will identify the claim.

AMENDED

Notice of Mining Location

Form 6-1918

LODE CLAIM

To All Whom It May Concern:

This Mining Claim, the name of which is the Wolverine No. 8 Mining Claim, situate on lands belonging to the United States of America, and in which there are valuable mineral deposits, was entered upon and located for the purposes of exploration and purchase by New Cornelia Copper Company, a corporation organized under the laws of Delaware.

(Locator must insert either "a citizen of the United States," or "who has declared his intention to become a citizen of the United States.") the undersigned, on the 4th day of February 1918

The length of this claim is 1500 feet, and it claims 429 feet, in a northerly direction and 1080 feet in a southerly direction from the center of the discovery shaft, at which this notice is posted, lengthwise of the claim, together with 300 feet in width of the surface grounds, on each side of the center of said claim. The general course of the lode deposit and premises is from the south to the north.

The claim is situated and located in the Ajo Mining District, in Pima County, in the State of Arizona, about 1900 feet in a southerly direction from U. S. M. M. No. 1

The surface boundaries of the claim are marked upon the grounds as follows: Beginning at post

at a point in a northerly direction 420 feet from the discovery shaft (at which this notice is posted,) being in the center of the north end line of said claim; thence westerly 300 feet to a post, being the northwest corner of said claim; thence southerly 1500 feet to a post, being at the southwest corner of said claim; thence easterly 300 feet to a post at the center of the south end of said claim; thence easterly 300 feet to a post, being at the southerly corner of said claim; thence northerly 1500 feet to a post at the northeast corner of said claim; thence westerly 300 feet to the place of beginning.

All done under the provisions of the laws of the United States, and of the State of Arizona.

This is an Amended Location Notice of the Wolverine No. 8 Mining Claim, located by Sam Clark

on the 15th day of September 1911 and recorded in Book 99 of Records of Mines, at page 721, in the office of the County Recorder of the aforesaid County of Pima to which reference is hereby made, and this amended Location Notice is made and posted to correct errors in the description in the said original Location Notice.

Dated and posted on the ground this 4th day of February 1918

NEW CORNELIA COPPER COMPANY by [Signature]

County of } ss.

I,, County Recorder in and for the County and State aforesaid, do hereby certify that the within instrument was filed for record at o'clock, M., on this day of 191....., and duly recorded in Book No..... of Records of County, Arizona, at pages

WITNESS my hand and official seal the day and year first above written.

County Recorder.

mined located

571

AMENDED
Notice of Location
LODE CLAIM

Dated, 191.....

Filed and Recorded at request of

M. Lowrey

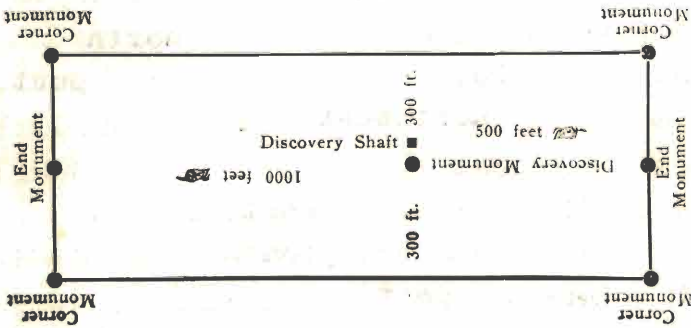
July 7th 1918
at
A. D. 1918

Book *B. 1313. Rec. of Min.*

Pages *565*
By *R. C. Williams*
County Recorder.

Deputy Recorder.

1 m
13.6 a.



This diagram is to give locator a general idea of plan of location under the new law. The Discovery Shaft can be in the center of claim or any distance from either end desired. In the diagram it is placed 500 feet from one end and 1000 feet from the other. Commence description of claim at a center end monument, giving its distance and direction from center of Discovery Shaft; thence bound the claim in either direction. In description be careful to state locality of claim with reference to some natural object, or permanent monument, as will identify the claim.

AMENDED
Notice of Mining Location
LODE CLAIM

March 1913

To All Whom It May Concern:

This Mining Claim, the name of which is the Wolverine No. 10
Mining Claim, situate on lands belonging to the United States of America, and in which there are valuable mineral deposits, was entered upon and located for the purposes of exploration and purchase by New Cornelia Copper Company, a corporation organized under the laws of Delaware.

(Locator must insert either "a citizen of the United States," or "who has declared his intention to become a citizen of the United States.")
the undersigned, on the 1st day of February 1918

The length of this claim is 1496.32 feet,
and it claim s 752.32 feet,
in a southerly direction and 744
feet in a northerly direction from
the center of the discovery shaft, at which this notice is posted, lengthwise of the claim, together with
296 feet in width of the surface grounds, on each
side of the center of said claim. The general course of the lode deposit and premises is from the
north to the south

The claim is situated and located in the Ajo Mining District, in
Pima County, in the State of Arizona, about 3200 feet
in a northeasterly direction from U. S. M. M. No. 1

The surface boundaries of the claim are marked upon the grounds as follows: Beginning at
post

at a point in a southerly direction 752.2 feet from
the discovery shaft (at which this notice is posted,) being in the center of the south
end line of said claim; thence easterly 296 feet to a post
, being the southeast corner of said claim; thence
northerly 1496.32 feet to a post, being at the
northeast corner of said claim; thence westerly 296 feet
to a post at the center of the north end of said claim;
thence westerly 296 feet to a post; being at the
northwest corner of said claim; thence southerly 1496.32
feet to a post at the southwest corner of said claim;
thence easterly 296 feet to the place of beginning.

All done under the provisions of the laws of the United States, and of the State of Arizona.

This is an Amended Location Notice of the Wolverine No. 10
Mining Claim, located by Daniel F. Taylor and Sam Clark
on the 7th day of
March 1912, and recorded in Book R R of Records of Mines, at
page 265, in the office of the County Recorder of the aforesaid County of
to which reference is hereby made, and this amended Location Notice is made and posted to correct
errors in the description in the said original Location Notice.

Dated and posted on the ground this 1st day of February 1918

NEW CORNELIA COPPER COMPANY.
BY [Signature]

ss.

County of

I, County Recorder in and for the County and State aforesaid, do hereby certify that the within instrument was filed for record at o'clock, M., on this day of 191....., and duly recorded in Book No..... of Records of County, Arizona, at pages

WITNESS my hand and official seal the day and year first above written.

County Recorder.

see 100

572

AMENDED Notice of Location LODGE CLAIM

Dated, 191.....

Filed and Recorded at request of

M. Curley

July 7th A. D. 1918

at

Book B 1313, Receipts

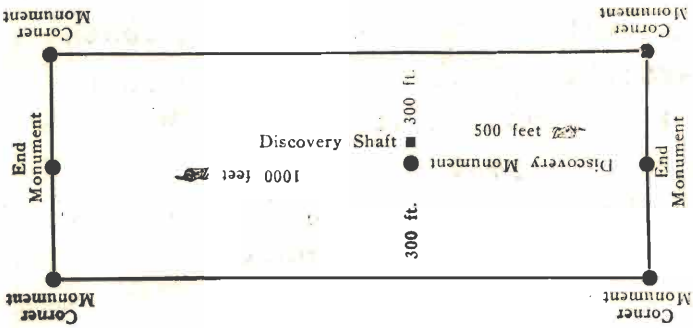
Pages 511

By R. G. Wilson

County Recorder.

Deputy Recorder.

7 1/2 10 1/2



This diagram is to give locator a general idea of plan of location under the new law. The Discovery Shaft can be in the center of claim or any distance from either end desired. In the diagram it is placed 500 feet from one end and 1000 feet from the other. Commence description of claim at a center end monument, giving its distance and direction from center of Discovery Shaft; thence bound the claim in either direction. In description be careful to state locality of claim with reference to some natural object, or permanent monument, as will identify the claim.

AMENDED

Notice of Mining Location

LODE CLAIM

Jan. 6 1918

To All Whom It May Concern:

This Mining Claim, the name of which is the Wolverine No. 11 Mining Claim, situate on lands belonging to the United States of America, and in which there are valuable mineral deposits, was entered upon and located for the purposes of exploration and purchase by New Cornelia Copper Company, a corporation organized under the laws of Delaware.

(Locator must insert either "a citizen of the United States," or "who has declared his intention to become a citizen of the United States.") the undersigned, on the 4th day of February 1918

The length of this claim is 1500 feet, and it claims 1350 feet, in a northerly direction and 150 feet in a southerly direction from the center of the discovery shaft, at which this notice is posted, lengthwise of the claim, together with 300 feet in width of the surface grounds, on each side of the center of said claim. The general course of the lode deposit and premises is from the south to the north

The claim is situated and located in the Ajo Mining District, in Pima County, in the State of Arizona, about 1700 feet in a southerly direction from U.S.M.M.No. 1

The surface boundaries of the claim are marked upon the grounds as follows: Beginning at post

at a point in a northerly direction 1350 feet from the discovery shaft (at which this notice is posted,) being in the center of the end line of said claim; thence westerly feet to a post, being the northwest corner of said claim; thence southerly 1500 feet to a post, being at the southwest corner of said claim; thence easterly 300 feet to a post at the center of the south end of said claim; thence easterly 300 feet to a post, being at the southeast corner of said claim; thence northerly 300 feet to a post at the northeast corner of said claim; thence westerly 300 feet to the place of beginning.

All done under the provisions of the laws of the United States, and of the State of Arizona.

This is an Amended Location Notice of the Wolverine No. 11 Mining Claim, located by Sam Clark

on the 2nd day of March 1918 and recorded in Book S.S. of Records of Mines, at page 291, in the office of the County Recorder of the aforesaid County of Pima to which reference is hereby made, and this amended Location Notice is made and posted to correct errors in the description in the said original Location Notice.

Dated and posted on the ground this 4th day of February 1918

NEW CORNELIA COPPER COMPANY.

by [Signature]



ss.

County of

I, County Recorder in and for the County and State aforesaid, do hereby certify that the within instrument was filed for record at o'clock, M., on this day of 191....., and duly recorded in Book No..... of Records of County, Arizona, at pages

WITNESS my hand and official seal the day and year first above written.

County Recorder.

see 100
573

AMENDED
Notice of Location
LODE CLAIM

Dated, 191.....

Filed and Recorded at request of

W. Curley

July 7th A. D. 191 *8*
at *19 - A.M.*

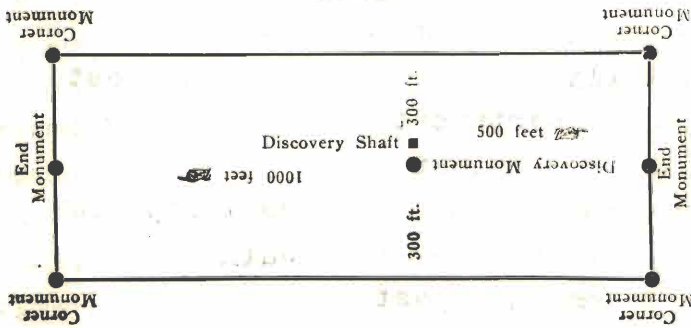
Book *B. B. Beggs*

Pages *517*

County Recorder.

By Deputy Recorder.

COMPARED AND INDEXED
P. M.



This diagram is to give locator a general idea of plan of location under the new law. The Discovery Shaft can be in the center of claim or any distance from either end desired. In the diagram it is placed 500 feet from one end and 1000 feet from the other. Commence description of claim at a center end monument, giving its distance and direction from center of Discovery Shaft; thence bound the claim in either direction. In description be careful to state locality of claim with reference to some natural object, or permanent monument, as will identify the claim.

AMENDED

Notice of Mining Location

LODE CLAIM

To All Whom It May Concern:

MAR 6-1918

This Mining Claim, the name of which is the Wolverine No. 12 Mining Claim, situate on lands belonging to the United States of America, and in which there are valuable mineral deposits, was entered upon and located for the purposes of exploration and purchase by New Cornelia Copper Company, a corporation organized under the laws of Delaware.

(Locator must insert either "a citizen of the United States," or "who has declared his intention to become a citizen of the United States.") the undersigned, on the 4th day of February 1918

The length of this claim is 1500 feet, and it claims 1350 feet, in a northerly direction and 150 feet in a southerly direction from the center of the discovery shaft, at which this notice is posted, lengthwise of the claim, together with 300 feet in width of the surface grounds, on each side of the center of said claim. The general course of the lode deposit and premises is from the south to the north

The claim is situated and located in the Ajo Mining District, in Pima County, in the State of Arizona, about 1700 in a southeasterly direction from U.S. M. M. No. 1

The surface boundaries of the claim are marked upon the grounds as follows: Beginning at post

at a point in a northerly direction 1350 feet from the discovery shaft (at which this notice is posted,) being in the center of the north end line of said claim; thence easterly 300 feet to a post, being the northeast corner of said claim; thence southerly 1500 feet to a post, being at the southeast corner of said claim; thence westerly feet to a post at the center of the south end of said claim; thence westerly 300 feet to a post, being at the southwest corner of said claim; thence northerly 1500 feet to a post at the northwest corner of said claim; thence easterly 300 feet to the place of beginning.

All done under the provisions of the laws of the United States, and of the State of Arizona.

This is an Amended Location Notice of the Wolverine No. 12 Mining Claim, located by Sam Clark

on the 2nd day of March 1912, and recorded in Book S. S. of Records of Mines, at page 292, in the office of the County Recorder of the aforesaid County of Pima to which reference is hereby made, and this amended Location Notice is made and posted to correct errors in the description in the said original Location Notice.

Dated and posted on the ground this 4th day of February 1918

NEW CORNELIA COPPER COMPANY. by [Signature]

County of } ss.

I, County Recorder in and for the County and State aforesaid, do hereby certify that the within instrument was filed for record at o'clock, M., on this day of 191....., and duly recorded in Book No..... of Records of County, Arizona, at pages

WITNESS my hand and official seal the day and year first above written.

County Recorder.

Dec 1 1910

574

AMENDED
Notice of Location
LODE CLAIM

Dated 191.....

Filed and Recorded at request of

M. Caskey

Feb 7th A. D. 191*8*

at

Book *B. B. Record Min*

Pages

568

R. B. ...

County Recorder.

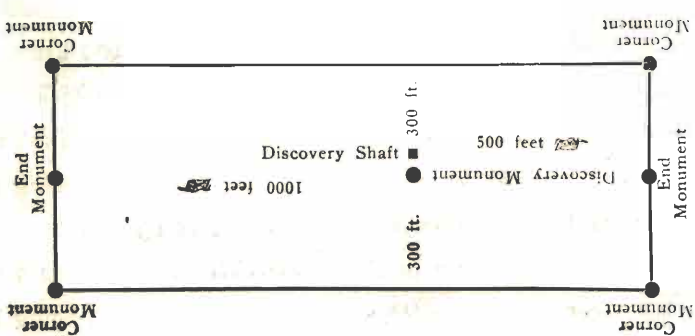
By

Deputy Recorder.

COMPILED AND INDEXED

m. e. a

L. M. J.



This diagram is to give locator a general idea of plan of location under the new law. The Discovery Shaft can be in the center of claim or any distance from either end desired. In the diagram it is placed 500 feet from one end and 1000 feet from the other. Commence description of claim at a center end monument, giving its distance and direction from center of Discovery Shaft; thence bound the claim in either direction. In description be careful to state locality of claim with reference to some natural object, or permanent monument, as will identify the claim.

June 6 - 1918

AMENDED

Notice of Mining Location

LODE CLAIM

To All Whom It May Concern:

This Mining Claim, the name of which is the Wolverine No. 13 Mining Claim, situate on lands belonging to the United States of America, and in which there are valuable mineral deposits, was entered upon and located for the purposes of exploration and purchase by New Cornelia Copper Company, a corporation organized under the laws of Delaware.

(Locator must insert either "a citizen of the United States," or "who has declared his intention to become a citizen of the United States.") the undersigned, on the 2nd day of February 1918

The length of this claim is 1500 feet, and it claims 1093 feet, in a westerly direction and 407 feet in a easterly direction from the center of the discovery shaft, at which this notice is posted, lengthwise of the claim, together with 300 feet in width of the surface grounds, on each side of the center of said claim. The general course of the lode deposit and premises is from the west to the east

The claim is situated and located in the Ajo Mining District, in Pima County, in the State of Arizona, about 2200 feet in a southeasterly direction from U. S. M. M. No. 1

The surface boundaries of the claim are marked upon the grounds as follows: Beginning at post

at a point in a westerly direction 1093 feet from the discovery shaft (at which this notice is posted,) being in the center of the west end line of said claim; thence southerly 300 feet to a post, being the southwest corner of said claim; thence easterly 1500 feet to a post, being at the southeast corner of said claim; thence northerly 300 feet to a post at the center of the east end of said claim; thence northerly 300 feet to a post, being at the northeast corner of said claim; thence westerly 1500 feet to a post at the northwest corner of said claim; thence southerly 300 feet to the place of beginning.

All done under the provisions of the laws of the United States, and of the State of Arizona.

This is an Amended Location Notice of the Wolverine No. 13 Mining Claim, located by Fred Z. Steel and Sam Clark.

on the 2nd day of March 1912, and recorded in Book S S of Records of Mines, at page 289, in the office of the County Recorder of the aforesaid County of Pima to which reference is hereby made, and this amended Location Notice is made and posted to correct errors in the description in the said original Location Notice.

Dated and posted on the ground this 2nd day of February 1918

NEW CORNELIA COPPER COMPANY. by M. C. C. [Signature]



196

County of

ss.

I, County Recorder in and for the County and State aforesaid, do hereby certify that the within instrument was filed for record at o'clock, M., on this day of 191....., and duly recorded in Book No..... of Records of County, Arizona, at pages

WITNESS my hand and official seal the day and year first above written.

..... County Recorder.

see 100

77 575

AMENDED
Notice of Location
LODE CLAIM

Dated 191.....

Filed and Recorded at request of

M. Curley

July 7th A. D. 1918

at

Book *B. B. B. Rec of Min*

Pages *569*

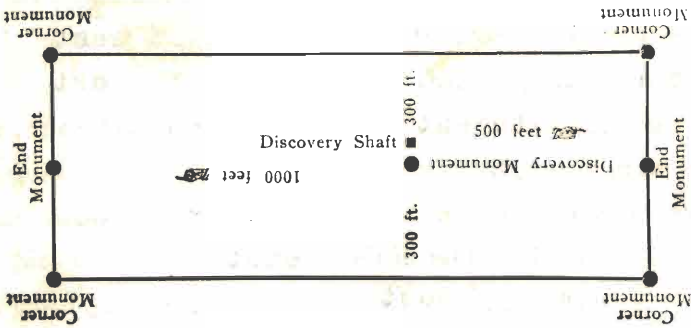
R. B. Blinn

County Recorder.

By Deputy Recorder.

COMPLIED AND INDEXED

m. e. a.



This diagram is to give locator a general idea of plan of location under the new law. The Discovery Shaft can be in the center of claim or any distance from either end desired. In the diagram it is placed 500 feet from one end and 1000 feet from the other. Commence description of claim at a center end monument, giving its distance and direction from center of Discovery Shaft; thence bound the claim in either direction. In description be careful to state locality of claim with reference to some natural object, or permanent monument, as will identify the claim.

AMENDED

Notice of Mining Location

LODE CLAIM

Mar 6 - 1918

To All Whom It May Concern:

This Mining Claim, the name of which is the Wolverine No. 14 Mining Claim, situate on lands belonging to the United States of America, and in which there are valuable mineral deposits, was entered upon and located for the purposes of exploration and purchase by New Cornelia Copper Company, a corporation organized under the laws of Delaware.

(Locator must insert either "a citizen of the United States," or "who has declared his intention to become a citizen of the United States.") the undersigned, on the 2nd day of February 1918

The length of this claim is 1500 feet, and it claims 1269 feet, in a westerly direction and 231 feet in a northeasterly direction from the center of the discovery shaft, at which this notice is posted, lengthwise of the claim, together with 300 feet in width of the surface grounds, on each side of the center of said claim. The general course of the lode deposit and premises is from the west to the east.

The claim is situated and located in the Ajo Mining District, in Pima County, in the State of Arizona, about 1800 feet in a southeasterly direction from U. S. M. M. No. 1

The surface boundaries of the claim are marked upon the grounds as follows: Beginning at post

at a point in a westerly direction 1269 feet from the discovery shaft (at which this notice is posted,) being in the center of the end line of said claim; thence southerly 297 feet to a post, being the southwest corner of said claim; thence easterly 1500 feet to post, being at the southeast corner of said claim; thence northerly 297 feet to a post at the center of the east end of said claim; thence northerly 297 feet to a post, being at the northeast corner of said claim; thence westerly 1500 feet to a post at the northwest corner of said claim; thence southerly 300 feet to the place of beginning.

All done under the provisions of the laws of the United States, and of the State of Arizona.

This is an Amended Location Notice of the Wolverine No. 14 Mining Claim, located by Fred Z. Steel and Sam Clark on the 2nd day of March 1912, and recorded in Book S. 8 of Records of Mines, at page 290, in the office of the County Recorder of the aforesaid County of Pima to which reference is hereby made, and this amended Location Notice is made and posted to correct errors in the description in the said original Location Notice.

Dated and posted on the ground this 2nd day of February 1918

NEW CORNELIA COPPER COMPANY. by [Signature]

STATE OF ARIZONA,

County of ss.

I, County Recorder in and for the County and State aforesaid, do hereby certify that the within instrument was filed for record at o'clock, M., on this day of 191....., and duly recorded in Book No..... of Records of County, Arizona, at pages

WITNESS my hand and official seal the day and year first above written.

..... County Recorder.

Dec 100

576

AMENDED Notice of Location LODE CLAIM

Dated 191.....

Filed and Recorded at request of

M. Curley

July 7 A. D. 191.....


at

Book *B 13 B* Recorder

Pages *570*

A. B. [Signature] County Recorder.

By Deputy Recorder.



This diagram is to give locator a general idea of plan of location under the new law. The Discovery Shaft can be in the center of claim or any distance from either end desired. In the diagram it is placed 500 feet from one end and 1000 feet from the other. Commence description of claim at a center end monument, giving its distance and direction from center of Discovery Shaft; thence bound the claim in either direction. In description be careful to state locality of claim with reference to some natural object, or permanent monument, as will identify the claim.

PREPARED AND INDEXED

M. E. R.

1-70-0

State of Arizona,)ss.
County of Pima,)

I, R. B. Vinson, County Recorder in and for the County of Pima, State of Arizona, do hereby certify that the foregoing fifty-one pages contain a full, true and correct copy of the following mining claims, to-wit:

Cora Fraction, Big Jim No. 2 Amended, Bright Star No. 1 Amended, Bright Star No. 2 Amended, Bright Star No. 3 Amended, Bright Star No. 4 Amended, Bright Star No. 5 Amended, Copperhead No. 1 Amended, Copperhead No. 2 Amended, Cora No. 1 Amended, Cora No. 2 Amended, Dodge No. 1 Amended, Dodge No. 2 Amended, Dodge No. 3 Amended, Dodge No. 4 Amended, Dodge No. 5 Amended, Gaskill No. 3 Amended, Gaskill No. 4 Amended, Hope No. 1 Amended, Intimate Amended, Live Oak No. 1 Amended, Live Oak No. 2 Amended, Live Oak No. 3 Amended, Live Oak No. 4 Amended, Live Oak Fraction Amended, Mayflower No. 1 Amended, Mayflower No. 2 Amended, Mayflower No. 3 Amended, Mayflower No. 4 Amended, Mayflower No. 6 Amended, Mayflower Fraction Amended, Melrose No. 1 Amended, Melrose No. 2 Amended, Quartzite Amended, Red Cedar No. 1 Amended, Red Cedar No. 2 Amended, Red Cedar No. 3 Amended, Wolverine No. 1 Amended, Wolverine No. 2 Amended, Wolverine No. 3 Amended, Wolverine No. 4 Amended, Wolverine No. 5 Amended, Wolverine No. 6 Amended, Wolverine No. 7 Amended, Wolverine No. 8 Amended, Wolverine No. 10 Amended, Wolverine No. 11 Amended, Wolverine No. 12 Amended, Wolverine No. 13 Amended, Wolverine No. 14 Amended, Big Jim Amended, Lining Claims, as the same appear of record now in my office, in Book BBB of Record of Mines, at pages 520, 522, 523, 524, 525, 526, 527, 528, 529, 530, 531, 532, 533, 534, 535, 536, 537, 538, 539, 540, 541, 542, 543, 544, 545, 546, 547, 548, 549, 550, 551, 552, 553, 554, 555, 556, 557, 558, 559, 560, 561, 562, 563, 564, 565, 566, 567, 568, 569, 570, and 579 respectively.

IN WITNESS WHEREOF I have hereunto set my hand and affixed my official seal, at my office in Tucson, Pima County, Arizona, on this the ^{9th} day of March, A.D. 1918.

R. B. Vinson County Recorder

U. S. SURVEYOR-GENERAL'S FINAL CERTIFICATE ON FIELD NOTES.

Department of the Interior,

OFFICE OF U. S. SURVEYOR-GENERAL,

Phoenix, Arizona,

April 29, 1912.

I, U. S. Surveyor-General for District of Arizona,

do hereby certify that the foregoing transcript of the Field Notes, return and approval of the survey of the mining claim of

NEW CORNELIA COPPER COMPANY

known as the Hope No. 1, and 50 additional lodes as named on title page hereof, situate in Ajo

Mining District, Pima County, Arizona

in Sections 23, 24, 25, 26 & 27, Township No. 12 S., Range No. 6 W., Unapproved, and designated as Survey No. 3488,

has been correctly copied from the originals on file in this office; that said Field Notes furnish such an accurate description of said mining claim as will, if incorporated into a patent, serve fully to identify the premises, and that such reference is made therein to natural objects or permanent monuments as will perpetuate and fix the locus thereof.

And I further certify that five hundred dollars' worth of labor has been expended or improvements made upon said mining claim by claimant or its grantors, and that said improvements consist of 247 shafts, 18 cuts, 3 tunnels, 16 pits and 5 drill holes, total value \$60,338.05. As improvements No. 7 on the Live Oak No. 3 lode, No. 5 on the Live Oak No. 2 lode, and Nos. 7, 8 and 9 on the Cora Fraction lode, are common improvements of equal benefit to each of the claims in this survey, an undivided 1/51th interest in each of said improvements, value \$73.72, \$78.63, \$77.25, \$36.08 and \$50.98, respectively, is credited to each of the claims in this group.

and that no portion of said labor or improvements has been included in the estimate of expenditures upon any other claim.

I further certify that the plat thereof, filed in the U. S. Land Office at Phoenix, Arizona is correct and in conformity with the foregoing Field Notes.

Frank P. Trott

United States Surveyor-General for Arizona.

SURVEYOR GENERAL'S CERTIFICATE OF APPROVAL OF FIELD NOTES AND SURVEY OF MINING CLAIM

DEPARTMENT OF THE INTERIOR OFFICE OF U. S. SURVEYOR GENERAL

Phoenix, Arizona,

April 29, 1919

I, U. S. Surveyor General for District of Arizona,

do hereby certify that the foregoing and hereto attached Field Notes and Return of the Survey of the Mining Claim of

NEW CORNELIA COPPER COMPANY

known as the Hope No. 1, and 50 additional lodes as named on Title Page hereof

situate in AJO mining district, PIMA County, ARIZONA,

in Section s 23, 24, 25, 26 & 27, Township No. 12 S., Range No. 6 W.,

Unapproved, designated as Survey No. 3488

executed by Paul E. Fernald, U. S. Mineral Surveyor, March 10 - June 8, 1918, under my instructions dated

March 7th, 1918, have been critically examined and the necessary cor-

rections and explanations made, and the said Field Notes and Return, and the Survey they describe, are hereby approved. The certified copy of the location certificate filed by the applicant for survey is on file in this office and a true copy of said certified copy of said location certificate is included and made a part of the transcript of the field notes.

[Handwritten signature]

U. S. Surveyor General for Arizona.