

Platted

Copied 12-6-1918.

4-683

*Jan 24, 1918
for proper - no imp. or lode lines = \$4.50*

MINERAL SURVEY No. 3512

LOT No.

Arizona Land District.

FIELD NOTES

OF THE SURVEY OF THE MINING CLAIM OF

Kay Copper Company

KNOWN AS THE

BUCKEYE, SKIDDOO, MARIETTA, and SOUTHEAST EXTENSION OF MARIETTA lodes

Tip Top Mining District,

Yavapai County, Arizona, in

Section 34 & Unapp'd. 9, Township 8 North, Range 2 East

Surveyed under instructions dated May 7, 1918

by *Richard J. Belcher*

U. S. Mineral Surveyor.

Claim located See location notices, 19

Survey commenced May 17, 1918

Survey completed May 22, 1918

Address of claimant Fred J. Elliott, Atty., % Hampton & Arnold,
Box 264, Phoenix, Ariz.

DATES OF AMENDED LOCATIONS.

~~Buckeye, Skiddoo, Marietta, and Southeast~~

~~Extension of Marietta, all dated March 10, 1918.~~

MARIETTA LODE

Feet

Beginning at Cor. No. 1.

A pine post, 4 ft. long, 4 ins. square, set 18 ins. in the ground, with mound of earth and rock, a copper plate stamped Cor. 1-3512-M.L. nailed to the Northeast face, a nail in top marking the corner point
Whence

The South $\frac{1}{2}$ cor. of Sec. 4, T8 N. R. 2 E. G. & S. R. B. & M. bears N. 49° 04' 40" E., 159.70 ft.

Cor. 1, Southeast Extension of Marietta Lode, this survey bears N. 35° 09' E. - 250.95 ft.

No bearing objects available.

Thence S. 89° 58' E.

164. 50

Intersect line 4 - 1, Southeast Extension of Marietta Lode, this survey, S. 5° 34' E. 206.26 ft. from Cor. No. 1.

175.

Cross road, course Northerly and Southerly.

200.

West side, Agua Fria River bed.

235.

To center same road crossed at 175 ft., course Northeasterly.

300.

To South End Center,

A pine post 4 ft. long, 4 ins. square, set 18 ins. in the ground, with mound of rock and concrete, a nail at the end center point, with a copper plate stamped S. End Cen. 3512 M.L. nailed to N. face.

390.

To West side Agua Fria River channel.

450.

To East side Agua Fria River channel.

470.

To East side Agua Fria River bed.

600.

To Cor. No. 2,

A pine post, 4 ft. long, 4 ins. square, set 18 ins. in the ground, with mound of earth and rock, a copper plate stamped Cor. 2- 3512-M.L. nailed to the Northwest face, a nail at the corner point.

Whence a cross (X) and B.R 2 M.L.- 3512 chiselled on a basalt boulder, showing 32 by 22 by 17 ins, above ground bears S. 83° 29' W. 37.45 ft., and a cross (X) and B. R. 2 M.L. 3512 chiselled on a granite boulder 24 by 18 by 12 ins. above ground Bears N. 26° 31' W. 28.70 ft.

Thence N. 6° 18' E.

Feet	Thence N. 0° 12' W.
104.81	Intersect South line of Sec. 4, T. 8 N. R. 2 E. G. & S. R. B. & M. at S. 89° 59' E. 478.97 ft. from the South $\frac{1}{4}$ Cor., and at N. 89° 59' W. 2162.63 ft. from the Southeast corner thereof.
150.	To East side Agua Fria River bed.
170.	To East bank Agua Fria River channel.
244.21	Intersect line 1 - 2, Skiddoo Lode, this survey, N. 89° 01' E. 88.45 ft. from Cor. No. 1.
251.65	Intersect line 1 - 2, Southeast Extension of Marietta Lode, this survey, N. 84° 13' E. 456.87 ft. from Cor. No. 1.
350.	To center road ford in channel.
500.	To West bank, Agua Fria River channel.
860.	To West side, Agua Fria River bed.
1499.70	To Cor. No. 3, identical with Cor. No. 4, Buckeye Lode, This survey A pine post, 4 ft. long, 4 ins. square, set 18 ins. in the ground, with mound of earth and rock, a nail at the corner point, a copper plate stamped Cor. 3--3512--M.L., nailed to the Southwest face, and a copper plate stamped Cor. 4 - 3512 - B.L., nailed to the Northwest face.
	Whence a nail in an ironwood, 4 $\frac{1}{2}$ ins. in diameter, scribed B.T.-3 M.L.-3512, bears S 82° 39' E. - 34.74 ft., and a nail in an ironwood, 4 ins. in diameter, similarly scribed, bears S. 29° 23' E. - 22.3 ft.
	----- Thence N. 89° 58' W.
1.33	Intersect line 4 - 1, Skiddoo Lode, this survey, N. 3° 46' E. 1259.7 ft. from Cor. No. 1.
208.	To crest of ridge, course Northerly and Southerly.
300.	To North End Center, Identical with the South End Center of the Buckeye Lode, this survey;
	A pine post, 4 ft. long, 4 ins. square, set 18 ins. in the ground, with mound of earth and rock, a nail at the end center point, a copper plate stamped N. End Cen. 3512 M.L., nailed to the South face, and a copper plate stamped S. End Cen 3512 B.L., nailed to the North face.
600.	To Cor. No. 4, identical with Cor. No. 3, Buckeye Lode, this survey;
	An iron pipe, 1 in. diameter, 24 ins. long, set 14 ins. in exposed solid schist in thread of a gulch, the center of the top marking the corner point, a monument of stone, 3 ft. base, 3 ft. high along side, wired-facing their respective lodes- to pipe, are copper plates

Feet

stamped Cor. 4 M.L. 3512, and Cor. 3-3512- B.L.

Whence, a nail in an ironwood, $4\frac{1}{2}$ ins. in diameter, scribed B.T. 4 M.L. 3512, bears S $55^{\circ} 22'$ W.--21.57 ft., and a nail in an ironwood, similarly scribed bears N. $15^{\circ} 38'$ W.--31.24 ft.

Thence S. $0^{\circ} 12'$ E.

25. To center gulch, course Northwesterly and Southeasterly.

1295. To center small gulch, course Easterly and Westerly.

1395.06 Intersect South line of Sec. 4, T.8 N. R.2 E. G.& S.R.B.& M. at N. $89^{\circ} 59'$ W. 121.03 ft. from the South $\frac{1}{4}$ Cor., and S. $89^{\circ} 59'$ E. - 2519.47 ft. from the Southwest corner thereof.

1499.70 To Cor. No. 1, the place of beginning.

Variation at all corners $13^{\circ} 45'$ East.

BUCKEYE LODE

Beginning at Cor. No. 1,

A redwood post, 4 ft. long, 4 ins. square, set 18 ins. in the ground, with mound of earth and rock, a nail marking the corner point, a copper plate stamped Cor. 1 - 3512 - B.L.nailed to the Southwest face,

Whence; the South $\frac{1}{4}$ Cor. of Sec. 33, T.9 N.R.2 E. G.& S.R.B.& M. bears N. $12^{\circ} 26'$ W.--1014.8 ft.,

A cross (X), and B.R.-1 B.L.-3512 chiselled on a basalt boulder showing 48 by 36 by 20 ins. above ground bears N. $10^{\circ} 36'$ W.-17.52 ft., and a cross (X) and B.R.-1 B.L.-3512, chiselled on a granite boulder showing 42 by 38 by 26 ins. above ground bears S. $51^{\circ} 19'$ W.-12.0 ft.

Thence N. $89^{\circ} 58'$ W.

230. To center of old road, course Northeasterly and Southwesterly.

300. To North End Center,

A redwood post, 4 ft. long, 4 ins. square, set 18 ins. in the ground, with mound of earth and rock, a nail marking the end center point, a copper plate stamped N. End Cen.-3512-B.L.,nailed to the South face.

599.60 To Corner No. 2,

An iron pipe, 1 in, diameter, 24 ins. long, set 16 ins. in solid exposed schist, the center of the top marking the corner point, a monument of stone 3 ft. base, 3 ft. high alongside, wired to pipe, facing claim, a copper plate stamped Cor. 2-3512-B.L.

No bearing objects available.

FEET

Thence S. 3° 28' W.

600. Crest of ridge, course Northwesterly and Southeasterly.
 1500. To Cor. No. 3,
 Identical with Cor. No.4, Marietta Lode, this survey, heretofore described.

 Thence S. 89° 58' E.

300. To South End Center,
 Identical with North End Center, Marietta Lode, this survey, heretofore described.

392. To crest of ridge, course Northerly and Southerly
 598.67 Intersect line 4--1, Skiddoo Lode, this survey, S. 3° 46' W. 239.9 ft.
 from Cor. No. 4.
 600. To Cor. No. 4,
 Identical with Cor. No. 3 Marietta Lode, this survey, heretofore described.

 Thence N. 3° 27' E.

239.80 To Cor. No.4, Skiddoo Lode, this survey.
 1500. To Cor. No. 1, the place of beginning.
 Variation at all Corners 13° 45' East

 SKIDDOO LODE.

Beginning at location of Cor. No. 1, on line 1 - 2, Southeast Extension of Marietta Lode, this survey. Corner not set, as it falls in bed of Agua Fria River and would be subject to 5 ft. head of flood water, whence
 Witness Cor, hereafter described, brs. N. 89° 01' E. 181.62 ft.
 The South $\frac{1}{4}$ Cor. of Sec. 4, T.8 N. R.2 E. G. & S.R.B. & M., bears S. 70° 33' W. - 413.56 ft. from true corner point.

 Thence N. 89° 01' E, from true corner point.

25. To West bank Agua Fria River channel, flow of river Southerly.
 88.45 Intersect line 2 - 3 Marietta Lode, this survey, S. 0° 12' E. 1255.49 ft.
 from Cor. No.3.
 150. To East bank Agua Fria River channel.
 181.62 To East side Agua Fria River bed, and Witness Cor. for Cor. No. 1,
 A pine post, 4 ft. long, 4 ins. square, set 18 ins. in the ground, with mound of earth and rock, a nail at the corner point, a copper plate stamped Cor. 1 - 3512 - S.L. - W. Cor. nailed to the West face
 Whence a nail in an ironwood, 5 ins. in diameter, scribed B.T. - W.C.1 - 3512 - S.L. bears S. 13° 44' W. - 32.6 ft.; and a nail in a cottonwood, 14 ins. diameter, similarly scribed, bears N. 42° 37' W. - 43.5 ft

FEET	
232.74	Intersect line 2 - 3, Southeast Extension of Marietta Lode, this survey, S. 5° 34' E. 19.48 ft. from Cor. No. 2.
300.56	To South End Center, A pine post, 4 ft. long, 4 ins. square, set 18 ins. in the ground, with mound of earth and rock, a nail marking the end center point, a copper plate stamped S. End Cen. - 3512 - S.L., nailed to the North face
467.	To center road, course Northeasterly and Southwesterly.
601.56	To Cor. No. 2, A pine post, 4 ft. long, 4 ins. square, set 18 ins. in the ground, with mound of earth and rock, a nail marking the corner point, a copper plate stamped Cor. 2 - 3512 - S.L., nailed to the Northwest face. Whence a cross (X) and B.R.-2 S.L.-3512, chiselled on a basalt boulder, 41 by 28 by 14 ins. showing above ground, bears N. 76° 29' W. 27.0 ft., and a cross (X) and B.R.-2 S.L.-3512, chiselled on a basalt boulder, 33 by 30 by 15 ins. showing above ground, bears S. 23° 29' W --37.9 ft.
	----- Thence N. 3° 47' E.
150.	To center road, course Northeasterly and Southwesterly.
210.	Cross spring branch, course Northeasterly and Southwesterly, flow Westerly.
480.	To center road course Easterly and Westerly.
1080.	Enter bed of Agua Fria River, South side of highwater channel.
1180.	Leave bed of Agua Fria River, North side of highwater channel.
1499.60	To Cor. No. 3, A pine post, 4 ft. long, 4 ins. square, set 18 ins. in the ground, with mound of earth and rock, a nail marking the corner point, a copper plate stamped Cor. 3 - 3512 -, S.L., nailed to the Southwest face; Whence a nail in a forked mesquite, 12 ins. diameter, scribed B.T. -3S.L. - 3512, bears N. 42° 17' E. --191.4 ft., and a nail in a cottonwood, 36 ins. in diameter, similarly scribed, bears S. 60° 29' E. 152.7 ft.
	----- Thence S. 89° 01' W.
75.	To East side Agua Fria River bed.
110.	To East bank, Agua Fria River channel.

~~S. 89°01' W.~~

270.

To West bank, Agua Fria River channel

301.

To location of North End Center, not set being subject to excessive heads at highwater, Witness Cor, hereafter described, brs. S. 89°01' W. 174.2 ft.

475.2

To Witness for North End Center, on West side Agua Fria River bed.

An iron pipe, 1 in .diameter, 24 ins. long, set 16 ins. in solid exposed schist, the center of the pipe marking the point, a monument of stone, 3 ft. base, $2\frac{1}{2}$ ft. high set 7 ft. West, wired to pipe, facing East, a copper plate stamped N. End Cen.-3512-S.L.-W. Cor.

602.

To Cor. No. 4, on line 4 - 1, Buckeye Lode, this survey; N. 3°27' E. 239.8 ft. from Cor. No. 4.

A pine post, 4 ft. long, 4 ins. square, set 18 ins. in the ground, with mound of earth and rock, a nail at the corner point, a copper plate stamped Cor. 4 - 3512 - S.L. nailed to the Southeast face.

No bearing objects available.

Thence S. 3°46' W.

239.9

Intersect lines 4 - 3, and 3 - 4, Buckeye and Marietta Lodes respectively, this survey, N. 89° 58' W. 133 ft. from Cor. Nos. 4-3.

1100.

To West side Agua Fria River bed.

1455.

To center road, course Northeasterly and Southwesterly.

1499.6

To location of Cor. No. 1, the place of beginning, which is S. 84° 13' W. 232 ft. from Cor. No. 2, Southeast Extension of Marietta lode. Variation at all corners 13°45' East.

SOUTHEAST EXTENSION OF MARIETTA LODE

Beginning at Cor. No. 1;

A pine post , 4 ft. long, 4 ins. square, set 18 ins. in the ground, with mound of earth and stone, a nail marking the corner point, a copper plate stamped Cor. 1 - 3512 - S.E.E.M.L. nailed to the Southeast face;

Whence, the South $\frac{1}{4}$ Cor. of Sec. 4, T.8 N. R.2 E. G.& S.R.B.& M. bears S. 13°20' W.-103.4 ft.,

A nail in an ironwood, 7 ins. in diameter, scribed B.T. 1 -- S.E.E.M.L. -3512, bears S. 61°38' W.-18.9 ft., and a cross (X) and B.R.L -S.E.E.M.L.-3512, chiselled on the Northeast face of a rectangular quartzite boulder, 60 by 38 by 36 ins. above ground, bears N. 76°54' W. - 60.33 ft.

~~Thence N. 84°13' E.~~

FEET

N. 84°13' E.

- 75. To center road, course Northerly and Southerly.
- 162.1 To Witness for North End Center, at West side Agua Fria River bed
An iron pipe, 1 in. diameter, 36 ins. long, driven 28 ins. in the ground, a monument of stone, 3 ft. base, 2½ ft. high alongside, the center of the top marking the point, wired to pipe on East face, a copper plate stamped N. End Cen.-3512-S.E.E.M.L.-Wit. Cor.
- 255. To center road, course Northeasterly and Southwesterly.
- 300. To location of North End Center, not set, subject to highwater, Witness Cor, heretofore described, brs. S. 84°13' W. 137.9 ft.
- 368. To Cor. No. 1, Skiddoo Lode, this survey.
- 393. To West bank Agua Fria River channel.
- 456.87 Intersect line 2 - 3, Marietta Lode, this survey, N. 0°12' W. 251.65 ft. from Cor. No. 2.
- 520. To East bank Agua Fria River channel.
- 555. To East side, Agua Fria River bed.
- 600. To Cor. No. 2;
A pine post, 4 ft. long, 4 ins. square, set 18 ins. in the ground, with mound of earth and rock, a nail marking the corner point, a copper plate stamped Cor. 2-3512-S.E.E.M.L. nailed to the Southwest face, Whence; a cross (X) and B.R.2-S.E.E.M.L.-3512, chiselled on a basalt boulder, showing 26 ins. by 21 by 12 ins. above ground bears S. 21°13' E. - 19.30 ft.; and a cross (X) and B.R. 2- S.E.E.M.L.-3512, chiselled on the West face of vertical schist cliff, 6 ft. long 4 ft. high, bears N.77°22'E.--15.70 ft.
- 19.48 Intersect line 1-2 Skidoo lode, this survey, N. 89°01' E. 232.74 ft. from Cor. No. 1.
- 162.02 Intersect South line of Sec. 4, T.8 N. R.2 E. G. & S.R.B. & M. at S 89°59'E.-636.51 ft. from the South ¼ cor., and N.89°59'W.-2005.09 ft. from the Southeast Cor. thereof.
- 660. To center road, course Northerly and Southerly.
- 1500. To Cor. No. 3;
A pine post, 4 ft. long, 4 ins. square, set 18 ins. in the ground, with mound of earth and rock, a nail marking the corner point, a copper plate stamped Cor. 3 3512 S.E.E.M.L. nailed to the Northwest face; Whence a cross (X) and B.R.3 S.E.E.M.L. 3512 chiselled on a basalt boulder, 24 by 20 by 4 ins. above ground, bears S. 58°18'E. 6.0 ft and a cross (X) and B.R. 3 S.E.E.M.L. 3512 chiselled on a basalt boulder, 34 by 17 by 10 ins. above ground, bears N.24°10'E.-25.20 ft.

FEET	Thence S. 84°13' W.
190.	To center road, course Northerly and Southerly.
300.	To South End Center; A pine post, 4 ft. long, 4 ins. square, set 18 ins. in the ground, with mound of earth and rock, a nail marking the end center point, a copper plate stamped S. End Cen. 3512 S.E.E.M.L. nailed to the North face.
454.5	To Witness Cor. for Cor. No. 4; at East side Agua Fria River bed, A pine post, 4 ft. long, 4 ins. square, set 18 ins. in the ground, with mound of earth and rock, a nail marking the point, a copper plate stamped Cor. 4 Wit. Cor. S.E.E.M.L. 3512 nailed to the West face. Whence a nail in a forked mesquite, 8 ins. diameter, scribed B.T.W.C.4 S.E.E.M.L. 3512 bears N. 53°13'W. - 9.0 ft. and a cross (X) and B.R.W.C.4 S.E.E.M.L. 3512, chiselled on the Northwest face of a triangular cropping of solid schist, 48 ins. long at the base and 56 ins. tall, bears S. 80°19'E. - 15.22 ft.
530.	To East side Agua Fria River channel.
576.	To West bank, Agua Fria River channel.
600.	To location of Cor. No. 4, not set, subject to flood water, Witness Corner; heretofore described, brs. N. 84°13' E. 145.5 ft. Thence N. 5°34' W.
1220.	To West side Agua Fria River bed.
1293.74	Intersect line 1 - 2, Marietta Lode, this survey, N. 89°58' W. 435.5 ft. from Cor. No. 2.
1398.90	Intersect the South line of Sec. 4, T.8 N. R.2 E. G. & S.R.B. & M. at S. 89°59' E. - 33.65 ft. from the South $\frac{1}{2}$ Cor., and at N. 89°59' W. - 2607.95 ft. from the Southeast Corner thereof.
1475.	To center small gulch, course Easterly and Westerly, flow Westerly.
1500.	To Cor. No. 1, the place of beginning.

Variation at all corners 13°45' East

The survey of each lode of this location is identical with the respective amended location as staked upon the ground.

LODE LINES.

As near as can be determined from present developments, the veins of the several locations embraced in this claim extend as follows from their respective discovery points;-

- Marietta Lode, 1142.7 ft. N. 0°12' W. and 357 ft. S. 0°12' E.
- Buckeye Lode, 563 ft. N. 3°27' E. and 937 ft. S. 3°27' W.
- Skiddoo Lode, 1117.6 ft. N. 3°47' E. and 382 ft. S. 3°47' W.
- Southeast Extension of Marietta Lode, 419.5 ft. N. 5°34' W. and 1080.5 ft. S. 5°34' E.

Note:-The disagreements between these field notes and the amended location certificates of the Marietta, Skiddoo and Southeast Extension of Marietta Lodes, with regard to the position of the discovery point, are due to errors in the latter.

AREA.

	<u>Acres</u>
Total Area, Marietta Lode	20,657
Area in conflict with.....	
Southeast Extension of Marietta Lode, this survey.....	2.339
Skiddoo Lode, this survey.....	1.294
Skiddoo exclusive of its conflict with Southeast Extension of Marietta Lodes, this survey.....	1.286
Total Area, Buckeye Lode.....	20.616
Area in conflict with.....	
Skiddoo Lode, this survey.....	0.004
Total Area, Skiddoo Lode.....	20.646
Area in conflict with.....	
Southeast Extension of Marietta Lode, this survey.....	0.052
Southeast Extension of Marietta Lode, exclusive of its conflict with Marietta Lode, this survey.....	0.044
Total Area, Southeast Extension of Marietta Lode	20.661

LOCATION

This survey is located in Sec. 4 and the north half of Sec. 9, of T 8 N. R 2 E, G&SRB&M, the latter an unapproved survey.

EXPENDITURE OF FIVE HUNDRED DOLLARS

I certify that the value of the labor and improvements made upon or for the benefit of, each of the locations embraced in said mining claim by the claimant or its grantors, is not less than five hundred (500) dollars, and that said improvements consist of

MARIETTA LODE

No. 1. The discovery shaft on the center line which bears N.0°12'W. - 357 feet from the South End Center a timbered incline 4 by 6 ft. - 390 ft. deep, dipping at 75° to N. 80°W. Appurtenant to the discovery shaft are underground lateral workings, as follows:- (all having end area dimensions approximating 4 by 7 ft.) at 150 ft. depth on dip from collar, a drift runs S.10°W.-11 ft., at the end of which a cross-cut runs S.80°E.-20 ft.- At 200 ft. depth on dip a drift runs S. 10°W.-40 ft. to an intersection with cross-cut running N. 80°W.-15 ft., and continues S. 3°E.- 30 ft. from intersection. Northerly from same level a drift runs N. 10°E.-52 ft., and continues on same course 48 ft. to end. From 52 ft. point cross-cuts run N. 80°W.-70 ft. and S. 80°E.-40 ft. At 250 ft. depth on dip, a cross-cut runs N. 80°W.-16 ft. and continues N.75°W.-39 ft. From 16 feet. point a drift runs S.10°W.-26 ft. and continues S.10°W.-16 ft., from 26 ft. point a cross-cut running S.80°E.-18 ft. From 300 ft. depth on dip, a drift runs S.10°W.-15 ft. and continues S.10°W.-27 ft. from 26 ft. point a cross-cut running S.60°E.-50 ft. Northerly from same level a drift runs N.10°E.-43 ft. and continues N.10°E.-24 ft to end, at which point a cross-cut runs S.80°E.-20 ft. while from 43 ft. point a cross-cut runs N.80°W.-50 ft. From 350 ft. depth on dip, drifts run S.10°W.-15 ft and N.10°E.-5 ft.

Value of Shaft.....	\$ 7800.00
Value lateral work.....	6900.00
Total.....	\$14700.00

An undivided one-fourth (1/4) interest of the value of this work is assigned to this lode. Value \$3675.00

This shaft being centrally located, is a practicable and feasible main working shaft for the Marietta, Buckeye, Skiddoo and Southeast Extension of Marietta Lodes, as by drifting and cross-cutting therefrom in different directions towards and under the several claims of this group, the entire group may be advantageously developed and ore extracted therefrom. This improvement is, therefore, a common improvement for the benefit of each claim of this group and a one-fourth (1/4) undivided interest of the total value of this improvement (\$3675.00) is properly accredited to each lode claim of this group.

The general slope of the surface of the claims is upward from the bed of Agua Fria River, the shaft being located near the river. At its present depth the bottom of this shaft is below the surface of each claim of this group, making it possible to extend cross-cuts and drifts from this shaft and intersect the ore bodies lying underneath each claim.

MARIETTA LODE - (Continued)

No. 2. A shaft which bears N.32°55'W.-549 ft. from Cor. No. 2. 4 by 6 ft.-32 ft. deep. Value \$320.00

No. 3. A shaft which bears N.31°03'W.-566 ft. from Cor. No. 2, 4 by 6 ft.-12 ft. deep. Value \$100.00

No. 4. A shaft which bears N.29°05'W.-547 ft. from Cor. No. 2, 4 by 6 ft.-12 ft. deep. Value \$100.00

No. 5. A shaft which bears S.22°40' E.-727 ft. from Cor. No. 4. An incline 4 by 6 ft. 59 ft. deep, dipping at 80° to N.75°W., and a cut 8 ft. long, 10 ft. wide, with an 8 ft. face. Value \$630.00

No. 6. A cut, the mouth of which bears N.19°27'W.-530 ft. from Cor. No. 2, 3½ ft. wide running N.75°W 9 ft. to a 10 ft. face. Value \$ 30.00

No. 7. A tunnel, the mouth of which bears N.20°04'W.-478 ft. from Cor. No. 2, 4 by 6½ ft. running N78°W 8 ft. Value \$ 40.00

No. 8. A tunnel, the mouth of which bears N.27°03'W.-447 ft. from Cor. No. 2, 4 by 7 ft. running N.80°W.-5 ft. Value \$ 25.00

BUCKEYE LODE

No. 1. The discovery shaft on the center line, which bears S.3°27'W.-563 ft. from the North End Center, an incline 4 by 6 ft.-170 ft. deep, dipping at 85° to N 75°W. Value \$2550.00

No. 2. A tunnel, the mouth of which bears N.13°15'W.-447 ft. from Cor. No. 4, 3½ by 6 ft. running N.74°W.-12 ft. and cut 3½ by 8.- 10 ft. face at mouth of tunnel. Value \$ 100.00

No. 3. A tunnel, the mouth of which bears N.8°18'W.-416 ft. from Cor. No. 4, 3 by 6½ ft. and running N.70°W.-62 ft. and cut, 3 by 6 ft. with 8 ft. face at tunnel mouth. Value \$ 620.00

An undivided one-fourth (1/4) interest in the work of improvement No. 1 of the Marietta Lode, hereinbefore described. Value \$3675.00

SKIDDOO LODE

No. 1. The discovery shaft on the center line, which bears N.3°47'E.-382 ft. from the South End Center, 6 by 8 ft., 8 ft. deep. Value \$ 50.00

No. 2. A cut, the mouth of which bears S18°08'E.-258 ft. from Cor. No. 4, 4 ft. wide and running N.80°W.-38 ft. to a 15-ft. face. Value \$ 175.00

An undivided one-fourth (1/4) interest in the work of improvement No. 1 of the Marietta Lode, hereinbefore described. Value \$3675.00

SOUTHEAST EXTENSION OF MARIETTA LODE

No. 1. The discovery shaft on the center line, which bears S.5°34'E.-419.5 ft. from the North End Center, 4 by 5 ft. 20 ft. deep. Value \$ 150.00

No. 2. A shaft which bears S.31°45'W.-462 ft. from Cor. No. 2, 4 by 6 ft. 6 ft. deep, and a cut 4 ft. wide running N. 85°E.-8 ft. to a 7 ft. face on East side of shaft. Value \$ 60.00

An undivided one-fourth (1/4) interest in the work of improvement No. 1 of the Marietta Lode, hereinbefore described. Value \$3675.00

OTHER IMPROVEMENTS

A commissary tent house, the Southeast corner of which bears N. 75°55'W.-412 ft. from Cor. No. 2 of the Marietta Lode, 14 by 30 ft. course long sides N.28°E.

A suspension foot-bridge, the Easterly end of which bears N.66°50'W. 90 ft. from Cor. No.2 of the Marietta Lode, 1 ft. wide, running N.63°30' W.-260 ft.

A tenthouse, the Southeast corner of which bears N.65°35' W.-416 ft. from Cor. No. 2 of the Marietta Lode, 10 by 12 ft., course of long sides, N.58°W.

A well, the center of which bears N.64°10'W.-360 ft. from Cor.No.2 of the Marietta Lode, 3 by 3 ft. timbered, 14 ft. deep.

A tenthouse, the Southeast corner of which bears N.63°25'W.-413 ft. from Cor. No. 2 of the Marietta Lode, 8 by 10 ft., course of long sides N. 58°W.

.....

A tenthouse, the Southeast Corner of which bears N.57°30'W.-408 ft. from Cor. No. 2 of the Marietta Lode, 12 by 14 ft., course of long sides N.34°E.

A tenthouse, the Southeast corner of which bears N.57°37'W.-543 ft. from Cor. No. 2 of the Marietta Lode, 12 by 14 ft., course of long sides N. 77°W.

A board bunkhouse, the Southeast corner of which bears N.52°40'W. 560 ft. from Cor. No.2 of the Marietta Lode, 15 by 20 ft. course of long sides N. 12°E.

A framing shed, open sides, iron roof, the Southeast corner of which bears N.45°14'W.-430 ft. from Cor. No. 2 of the Marietta Lode, 9 by 14 ft., course of long sides N. 27°E.

An engine building, corrugated iron, the Southeast corner of which bears N.44°10'W. - 488 ft. from Co. No. 2 of the Marietta Lode, 26 by 30 ft., course of long sides, N.80°W.

A timber ore bin, the Southeast corner of which bears N.42°12'W.-366 ft. from Cor. No. 2 of the Marietta Lode. 14 by 16 ft., course of long sides N.35°W.

A timber headframe, the Southeast corner of which bears N.40°18'W. 453 ft. from Cor. No.2 of the Marietta Lode, 18 by 28 ft., 35 ft. high, course of long sides N.80°W.

A blacksmith shop, open sides, iron roof, the Southeast corner of which bears N.34°50'W.- 412 ft. from Cor. No. 2 of the Marietta Lode, 14 by 28 ft., course of long sides N.68°W.

A tenthouse, the Southwest corner of which bears N.24°27'W.-576 ft. from Cor. No.2 of the Skiddoo Lode, 12 by 14 ft., course of long sides S.81°30'E.

A tenthouse, the Southwest corner of which bears N.20°32'W.-555 ft. from Cor. No. 2 of the Skiddoo Lode, 12 by 20 ft., course of long sides S.81°30'E.

A board garage, the Southwest corner of which bears N.21°30'W. - 416 ft. from Cor. No. 2 of the Skiddoo Lode, 14 by 16 ft., course of long sides N.81°E.

A tent house, the Southwest corner of which bears N.13°03'W.-521 ft. from Cor. No. 2 of the Skiddoo Lode, 12 by 14 ft., course of long sides N.8°30'E.

A tenthouse, the Southwest corner of which bears N.7°30'W.-504 ft. from Cor. No. 2 of the Skiddoo Lode, 12 by 20 ft., course of long sides S81°30'E.

A tenthouse, the Northeast corner of which bears S.11°42'W.-656 ft. from Cor. No. 2 of the Southeast Extension of Marietta Lode, 10 by 12 ft., course of long sides S.2°E.

A tenthouse, the Northeast corner of which bears S.2°36'W.-715 ft. from Cor. No. 2 of the Southeast Extension of Marietta Lode, 10 by 12 ft., course of long sides S.3°15'E.

Roads on the Marietta, Buckeye and Skiddoo Lodes, the locus of which is given by boundary line crossings in the foregoing notes; the road on the Southeast Extension of Marietta Was not built by the claimant.

INSTRUMENT.

This survey was made with an A. Lietz light mountain transit, No. 1640. The courses were deflected from the true meridian as determined by direct solar observations. The distances were measured with 100-ft. and 500-ft. steel tapes.

Offset lines parallel to the lode lines of each location embraced in this claim, were run in the bed of Agua Fria River, and corners and end centers were established by offsets from these parallel lines. All tie lines were run directly upon the ground.

The South $\frac{1}{4}$ Cor. of Sec. 33, T.9 N. R.2 E. G.& S.R.B.& M., is a granite stone 8 by 4 by 5 ins. showing above ground, chiselled $\frac{1}{4}$ on the North face, nearby to the North a witness tree, blazed and scribed $\frac{1}{4}$ S33BT.

The South $\frac{1}{4}$ Cor. of Sec. 4, T.8 N.R.2 E. G.& S.R.B.& M., is a triangular quartzite stone, 8 by 8 by 8 ins. showing above ground, chiselled $\frac{1}{4}$ on the North face, nearby to the North a bearing tree blazed and scribed $\frac{1}{4}$ S.4 B.T. These are the nearest standing corners of the public survey (that can be found and identified) to the respective locations.

The Southeast and Southwest corners of Sec. 4 T.8 N.R.2 E. G.& S. R.B.& M., are a basalt stone and a schist stone respectively, showing in both cases 8 by 8 by 5 ins. above ground, with monuments alongside. The Southeast corner is chiselled with 3 notches on the East side and with 5 notches on the South side; the Southwest corner is chiselled with 4 notches on the East side, and with 5 notches on the South side. Nearby to both corners are bearing trees.

Adjoining the several locations embraced in this claim are:- to the North, East, and West of the Buckeye Lode - the Goodenough, Alice, and Dandy Jim Lodes respectively, all unsurveyed, Kay Copper CO. claimant; to the West and South of the Marietta Lode - the March Fraction Lode, unsurveyed, Kay Copper Co. claimant, and the Copper Reef No. 6 Lode, unsurveyed, claimant unknown, respectively; to the North, East, and South of the Skiddoo Lode are the Alice and Blue Bell Lodes, Kay Copper Co. claimant, unsurveyed, and the Juanita Lode, unsurveyed, claimant unknown, respectively; to the East, South and West of the Southeast Extension of Marietta Lode - are the Skiddoo Fraction and Harriet Lodes, unsurveyed, Kay Copper Co. claimant, and the Copper Reef No. 6 Lode, unsurveyed, claimant unknown, respectively.

FINAL OATHS FOR SURVEYS.

LIST OF NAMES.

A list of the names of the individuals employed by Richard T. Belcher

United States Mineral Surveyor, to assist in running, measuring, and marking the lines, corners, and boundaries described in the foregoing field notes of the survey of the mining claim of

Kay Copper Company

known as the Buckeye, Skiddoo, Marietta, and Southeast Extension of Marietta Lodes and showing the respective capacities in which they acted.

W. C. Lyons, Chainman.

Chainman.

Arman.

Flagman.

FINAL OATHS OF ASSISTANTS.

~~W. C.~~ 1 W. C. Lyons

, do solemnly swear that ~~we~~ we assisted Richard T.

Belcher

, United States Mineral Surveyor, in marking the corners and surveying the boundaries of the mining claim of Kay Copper Company

known as the Marietta-Southeast Ext. of Marietta-Buckeye & Skidoo Lodes

represented in the foregoing field notes as having been surveyed by said mineral surveyor and under his direction; and that said survey has been in all respects, to the best of our knowledge and belief, faithfully and correctly executed, and the corner and boundary monuments established according to law and the instructions furnished by the United States Surveyor-General for Arizona

W. C. Lyons, Chainman.

Chainman.

Arman.

Flagman

Subscribed and sworn to by the above-named persons before me this 22

day of May, 1918

My Commission Expires
Nov 18 - 1920

W. Jeff Martin
Notary Public

FINAL OATH OF U. S. MINERAL SURVEYOR.

I, Richard J. Belcher, U. S. Mineral Surveyor,
do solemnly swear that, in pursuance of instructions received from the United States
Surveyor General for Arizona, dated
May 7, 1918, I have, in strict conformity to the laws of the
United States, the official regulations and instructions thereunder, and the instructions
of said Surveyor General, faithfully and correctly executed the survey of the Mining
Claim of Kay Copper Company,
known as the
Buckeye, Skiddoo, Marietta, and Southeast Extension of Marietta Lodes,
situate in Tip Top Mining District,
Yavapai County, Arizona, in Sections
4 and 9^{Unappd.}, Township No. 8 North, Range No. 2 East G. & S.R. B. & M.,
and designated as Survey No. 3512, as represented
in the foregoing field notes, which accurately show the boundaries of said mining claim
as distinctly marked by monuments on the ground, and described in the attached copy
of the location certificate, which was received by me from the Surveyor General with
said instructions, and that all the corners of said survey have been established and per-
petuated in strict accordance with the law, official regulations and instructions there-
under; and I do further solemnly swear that the foregoing are the true and original
field notes of said survey and my report therein, and that the labor expended and
improvements made upon said mining claim by claimant or its grantors
are as therein fully stated, and that the character, extent, location, and itemized value
thereof are specified therein with particularity and full detail, and that no portion of
said labor or improvements so credited to this claim has been included in the estimate
of expenditures upon any other claim.

Richard J. Belcher
U. S. Mineral Surveyor.

Subscribed and sworn to by the said Richard T. Belcher
U. S. Mineral Surveyor, before me Frank Adams, a
Notary Public this 18th
day of June, 1918

Frank Adams
Notary Public,
Maricopa County, Arizona

my commission expires March 3 1919

AMENDED
Notice of Mining Location
LODE CLAIM

MAR-2 1918

TO ALL WHOM IT MAY CONCERN:

This Mining Claim, the name of which is the Buckeye Mining Claim, situate on lands belonging to the United States of America, and in which there are valuable mineral deposits, was entered upon and located for the purposes of exploration and purchase by The Kay Copper Company Philip J. Hickey, Agent, A Citizen of the United States of America, the undersigned, on the 10 day of March, 1918,

The length of this claim is 1500 feet, and I claim 563 feet in a N. 3° 28' E direction and 937 feet in a S. 3° 28' W direction from the center of the discovery shaft, at which this notice is posted, lengthwise of the claim, together with 300 feet in width of the surface grounds, on each side of the center of said claim. The general course of the lode deposit and premises is from the South to the North

The claim is situated and located in the Tip Top Mining District, in Yavapai County in the State of Arizona,

The South $\frac{1}{2}$ Cor. of Sec. 4- T. 8 N. R. 2 E. G. & S. R. B. & M. bears S 18° 25' W 1475 ft. from the Southeast Cor. of this claim

The surface boundaries of the claim are marked upon the ground as follows: Beginning at Monument at a point in a N. 3° 28' E. direction 563 feet from the discovery shaft (at which this notice is posted), being in the center of the North end line of said claim; thence East- 300 feet to a Monument, being the Northeast corner of said claim; thence S. 3° 28' W- 1500 feet to a Monument, being at the Southeast corner of said claim; thence West- 300 feet to a Monument at the center of the South end of said claim; thence West- 300 feet to a Monument being at the Southwest corner of said claim; thence N. 3° 28' E-1500 feet to a Monument at the

Northwest corner of said claim thence East- 300 feet to the place of beginning.

~~(the laws of the United States, and of the State of Arizona. All done under the provisions of Chapter Six, of Title XXXII, of the Revised Statutes of the United States, and of an Act of the General Assembly of Arizona, entitled "An Act to Revise and Codify the Laws of the Territory of Arizona," approved March 16, 1901.~~

This is an Amended Location Notice of the Buckeye Mining Claim, located by John Clark and John^S/Harris on the 22 day of August, 1899, and recorded in Book 52 of Records of Mines, at page 509, in the office of the County Recorder of the aforesaid County of Yavapai to which reference is hereby made, and this amended Location Notice is made and posted to correct errors in the description in the said original Location Notice.

Dated and posted on the ground this 10th day of March, 1918

Kay Copper Company

By Philip J. Hickey, Agent

Filed and recorded at request of P. J. Hickey

March 27th., A. D. 1918, at 9:00 o'clock

A. M., Book 99 of Mines pages 418

Records of Yavapai County, Arizona.

(SEAL)


E. A. McSWIGGIN,
County Recorder.

By L. S. Colwell
Deputy Recorder.

STATE OF ARIZONA, }
COUNTY OF YAVAPAI, } ss

I, E. A. McSwiggin, County Recorder in and for the County of Yavapai, State of Arizona, and custodian of the records of such office, do hereby certify that I have compared the foregoing copy with, and that the same is a full, true and correct copy of AMENDED Location Notice of the
BUCKEYE Lode Mining Claim

filed for record on March 27th., 1918 and as the same appears of record in my office in Book 99 of Mines at pages 418 and of the whole thereof.



IN WITNESS WHEREOF, I have hereunto set my hand and affixed my Official Seal this 27th day of March, A. D. 1918

E. A. McSwiggin
County Recorder.

By _____
~~Deputy Recorder.~~

MAR-2 1918

AMENDED
Notice of Mining Location
LODE CLAIM

TO ALL WHOM IT MAY CONCERN:

This Mining Claim, the name of which is the Skiddoo Mining Claim, situate on lands belonging to the United States of America, and in which there are valuable mineral deposits, was entered upon and located for the purposes of exploration and purchase by Kay Copper Company Philip J. Hickey, Agent " " the undersigned, on the 10th day of March, 1918.

The length of this claim is 1500 feet, and I claim 1122 feet in a N. 3° 44' E direction and 378 feet in a S. 3° 44' W direction from the center of the discovery shaft, at which this notice is posted, lengthwise of the claim, together with 300 feet in width of the surface grounds, on each side of the center of said claim. The general course of the lode deposit and premises is from the South to the North

The claim is situated and located in the Tip Top Mining District, in Yavapai County in the State of Arizona, The South $\frac{1}{4}$ Cor. of Sec. 4- T. 8 N. R. 2 E. G. & S. R. B. & M. bears S. 70° 00' W-412 ft. from the Southwest cor. of this claim.

The surface boundaries of the claim are marked upon the ground as follows: Beginning at Monument at a point in a N. 3° 44' E direction 1122 feet from the discovery shaft (at which this notice is posted), being in the center of the North end line of said claim; thence N 88° 58' E- 301 feet to a Monument, being the Northeast corner of said claim; thence S. 3° 44' W-1500 feet to a Monument, being at the Southeast corner of said claim; thence S. 88° 58' W-301 feet to a Monument at the center of the South end of said claim; thence S. 88° 58' W-301 feet to a Monument being at the Southwest corner of said claim; thence N. 3°44' E. 1500 feet to a

Monument at the Northwest corner of said claim; thence N 88° 58' E-
301 feet to the place of beginning.

~~the laws of the United States, and of the State of Arizona.~~

~~All done under the provisions of Chapter Six
of Title XXXII, of the Revised Statutes of the United States, and
of an Act of the General Assembly of Arizona, entitled "An Act to
Revise and Codify the Laws of the Territory of Arizona," approved
March 16, 1901.~~

This is an Amended Location Notice of the Skid-Doo
Mining Claim, located by Kay Copper Company on the 19 day of March,
1910, and recorded in Book 88 of Records of Mines, at page 624, in
the office of the County Recorder of the aforesaid County of Yavapai
to which reference is hereby made, and this amended Location Notice
is made and posted to correct errors in the description in the said
original Location Notice

Dated and posted on the ground this 10th
day of March, 1918.

Kay Copper Company

By Philip J. Hickey, Agent

Filed and recorded at request of P. J. Hickey

March 27th.,

A. D. 1918, at 9:00 o'clock

A. M., Book 99 of Mines

pages 417

Records of Yavapai County, Arizona.

(SEAL)

E. A. McSWIGGIN,
County Recorder.


By L. S. Colwell

Deputy Recorder.

STATE OF ARIZONA, }
COUNTY OF YAVAPAI, } ss

I, E. A. McSwiggin, County Recorder in and for the County of Yavapai, State of Arizona, and custodian of the records of such office, do hereby certify that I have compared the foregoing copy with, and that the same is a full, true and correct copy of AMENDED Location Notice of the
SKIDDOO Lode Mining Claim

filed for record on March 27th., 1918 and as the same appears of
record in my office in Book 99 of Mines
at pages 417 and of the whole thereof.



IN WITNESS WHEREOF, I have hereunto set my
hand and affixed my Official Seal this 27th day
of March, A. D. 191 8

E. A. McSwiggin
County Recorder.

By _____
Deputy Recorder.

MAR 2 1918

AMENDED
Notice of Mining Location
LODE CLAIM

TO ALL WHOM IT MAY CONCERN:

This Mining Claim, the name of which is the Marietta Mining Claim, situate on lands belonging to the United States of America, and in which there are valuable mineral deposits, was entered upon and located for the purposes of exploration and purchase by Kay Copper Company Philip J. Hickey Agent, A citizen of the United States of America, the undersigned, on the 10th day of March, 1918.

The length of this claim is 1500 feet, and I claim 1150 feet, in a N. 0° 15' W direction and 350 feet in a S 0° 15' E direction from the center of the discovery shaft, at which this notice is posted, lengthwise of the claim, together with 300 feet in width of the surface grounds, on each side of the center of said claim. The general course of the lode deposit and premises is from the South to the North

The claim is situated and located in the Tip Top Mining District, in Yavapai County in the State of Arizona,

The S $\frac{1}{2}$ Cor. of Sec. 4 T 8 N. R. 2 E. -
G & S. R. B . & M. bears S. 18° 25' W-1475 ft. from the N. E. Cor of this claim

The surface boundaries of the claim are marked upon the ground as follows: Beginning at Monument at a point in a N 0° 15' W direction 1150 feet from the discovery shaft (at which this notice is posted), being in the center of the North end line of said claim; thence East - 300 feet to a Monument, being the Northeast corner of said claim; thence S 0° 15' E - 1500 feet to a Monument, being at the Southeast corner of said claim; thence

West 300 feet to a Monument at the center of the South end of said claim; thence West 300 feet to a Monument being at the Southwest corner of said claim; thence N 0° 15' W - 1500 feet to a Monument at the Northwest corner of said claim; thence East - 300 feet to the place of beginning.

the laws of the United States, and ^{of} the State of Arizona.

All done under the provisions of ~~Chapter Six, of Title XXXII, of the Revised Statutes of the United States, and of an Act of the General Assembly of Arizona, entitled "An Act to Revise and Codify the Laws of the Territory of Arizona," approved March 16, 1901.~~

This is an Amended Location Notice of the Marietta Mining Claim, located by John S. Harris and John Clark on the 22 day of September, 1899, and recorded in Book 51 of Records of Mines, at page 469, in the office of the County Recorder of the aforesaid County of Yavapai to which reference is hereby made, and this amended Location Notice is made and posted to correct errors in the description in the said original Location Notice

Dated and posted on the ground this 10 day of March, 1918.

Kay Copper Company

by Philip J. Hickey Agent

Filed and recorded at request of P. J. Hickey

March 27th

A. D. 1918, at 9:00 o'clock

A. M., Book 99 of Mines,

pages 415

Records of Yavapai County, Arizona.

(SEAL)

E. A. McSWIGGIN,
County Recorder.


By L. S. Colwell

Deputy Recorder.

STATE OF ARIZONA, }
COUNTY OF YAVAPAI, } ss

I, E. A. McSwiggin, County Recorder in and for the County of Yavapai, State of Arizona, and custodian of the records of such office, do hereby certify that I have compared the foregoing copy with, and that the same is a full, true and correct copy of AMENDED Notice of Mining Location of the
MARIETTA Lode Mining Claim

filed for record on March 27th ., 1918 and as the same appears of record in my office in Book 99 of Mines at pages 415 and of the whole thereof.



IN WITNESS WHEREOF, I have hereunto set my hand and affixed my Official Seal this 27th day of March, A. D. 191 8

E. A. McSwiggin
County Recorder.

By _____
Deputy Recorder.

AMENDED
 Notice of Mining Location
 LODE CLAIM

MAR 2 1918

TO ALL WHOM IT MAY CONCERN:

This Mining Claim, the name of which is the Southeast Extension of Marietta Mining Claim, situate on lands belonging to the United States of America, and in which there are valuable mineral deposits, was entered upon and located for the purposes of exploration and purchase by Kay Copper Company, Philip J. Hickey, Agent " " the undersigned, on the 10th day of March, 1918.

The length of this claim is 1500 feet, and I claim 407 feet in a N 5° 36' W. direction and 1093 feet in a S 5° 36' E direction from the center of the discovery shaft, at which this notice is posted, lengthwise of the claim, together with 300 feet in width of the surface grounds, on each side of the center of said claim. The general course of the lode deposit and premises is from the South to the North

The claim is situated and located in the Tip Top Mining District, in Yavapai County in the State of Arizona,

The South $\frac{1}{4}$ Cor. of Sec. 4-T. 8 N. R. 2 E. G. & S. R. B. & M. bears S. 9° 35' W 100 ft. from the Northwest corner of this claim.

The surface boundaries of the claim are marked upon the ground as follows: Beginning at Monument at a point in a N. 5° 36' W direction 407 feet from the discovery shaft (at which this notice is posted), being in the center of the North end line of said claim; thence N. 84° 13' E- 300 feet to a Monument, being the Northeast corner of said claim; thence S. 5° 36' E- 1500 feet to a Monument, being at the Southeast corner of said claim; thence

S. 84° 13' W- 300 feet to a Monument at the center of the South end of said claim; thence S. 84° 13' W-155 feet to a Monument being a witness for the Southwest corner of said claim; thence S. 84° 13' W-145 ft. to S. W. Cor; Thence N. 5° 36' W 1500 feet to a monument at the Northwest corner of said claim; thence N. 84° 13' E-300 feet to the place of beginning.

(the laws of the United States, and of the State of Arizona.
 All done under the provisions of ~~Chapter Six,~~
~~of Title XXXII, of the Revised Statutes of the United States, and~~
~~of an Act of the General Assembly of Arizona, entitled "An Act~~
~~to Revise and Codify the Laws of the Territory of Arizona,"~~
~~approved March 16, 1901.~~

This is an Amended Location Notice of the Southeast Extension Mining Claim, located by A. Starkweather on the 18 day of April 1909, and recorded in Book 87 of Records of Mines, at page 330 in the office of the County Recorder of the aforesaid County of Yavapai to which reference is hereby made, and this amended Location Notice is made and posted to correct errors in the description in the said original Location Notice

Dated and posted on the ground this 10th day of March, 1918.

Kay Copper Co

By P. J. Hickey, Agent

Filed and recorded at request of P. J. Hickey

March 27th., A. D. 1918, at 9:00 o'clock

A. M., Book 99 of Mines pages 416

Records of Yavapai County, Arizona.


(SEAL) E. A. McSWIGGIN,
County Recorder.

By L. S. Colwell
Deputy Recorder.

STATE OF ARIZONA, }
COUNTY OF YAVAPAI, } ss

I, E. A. McSwiggin, County Recorder in and for the County of Yavapai, State of Arizona, and custodian of the records of such office, do hereby certify that I have compared the foregoing copy with, and that the same is a full, true and correct copy of AMENDED Location Notice of the
SOUTHEAST EXTENSION OF MARIETTA Lode Mining Claim

filed for record on March 27th., 1918 and as the same appears of record in my office in Book 99 of Mines at page 416 and of the whole thereof.



IN WITNESS WHEREOF, I have hereunto set my hand and affixed my Official Seal this 27th day of March A. D. 1918

E. A. McSwiggin
County Recorder.

By _____
Deputy Recorder.

4-688

U. S. SURVEYOR-GENERAL'S FINAL CERTIFICATE ON FIELD NOTES.

Department of the Interior,

OFFICE OF U. S. SURVEYOR-GENERAL,

Phoenix, Arizona,

December 10, 1918.

I, U. S. Surveyor-General for District of Arizona

do hereby certify that the foregoing transcript of the Field Notes, return and approval of the survey of the mining claim of

Kay Copper Company

known as the Buckeye, Skiddoo, Marietta and Southeast Extension of Marietta lodes.

situate in Tip Top

Mining District, Yavapai County, Arizona.

in Section 34 & unapp'd 9 Township No. 8 N., Range No. 2 E., and

designated as Survey No. 3512, has been correctly copied from the originals on file in this office; that said Field Notes furnish such an accurate description of said mining claim as will, if incorporated into a patent, serve fully to identify the premises, and that such reference is made therein to natural objects or permanent monuments as will perpetuate and fix the *locus* thereof.

And I further certify that five hundred dollars' worth of labor has been expended or improvements made upon said mining claim by claimant or its grantors, and that said improvements consist of 9 shafts, 6 cuts, 4 tunnels, 8 drifts and 9 crosscuts, total value \$19,650. As shaft No. 1 on the Marietta lode and the workings therefrom, are a common improvement for the benefit and development of this entire group of claims, an undivided one-fourth interest therein, value \$3,675, is properly credited to each of the claims in this survey.

and that no portion of said labor or improvements has been included in the estimate of expenditures upon any other claim.

I further certify that the plat thereof, filed in the U. S. Land Office at Phoenix,

Arizona, is correct and in conformity with the foregoing Field Notes.

Frank P. Trott,

United States Surveyor-General for Arizona.

4-687

SURVEYOR GENERAL'S CERTIFICATE OF APPROVAL OF FIELD NOTES
AND SURVEY OF MINING CLAIM

DEPARTMENT OF THE INTERIOR
OFFICE OF U. S. SURVEYOR GENERAL

Phoenix, Arizona,

December 10, 1918

I, U. S. Surveyor General for District of Arizona

do hereby certify that the foregoing and hereto attached Field Notes and Return of the Survey of the
Mining Claim of _____

Kay Copper Company

_____, known as the
Buckeye, Skiddoo, Marietta and Southeast Extension of Marietta lodes

situate in Tip Top mining district,

Yavapai County, Arizona

in Sections 4 & unapp'd. 9, Township No. 8 N., Range No. 2 E.

_____, designated as Survey No. 3512

executed by Richard T. Belcher, U. S. Mineral

Surveyor, May 17-22, 1918, under my instructions dated

May 7, 1918, have been critically examined and the necessary cor-
rections and explanations made, and the said Field Notes and Return, and the Survey they describe,

are hereby approved. The certified copy of the location certificate filed by the applicant for survey is
on file in this office and a true copy of said certified copy of said location certificate is included and made
a part of the transcript of the field notes.

Frank P. Frost

U. S. Surveyor General for Arizona