

MINERAL SURVEY No. 3521

LOT No. ....

ARIZONA

Land District.

### FIELD NOTES

OF THE SURVEY OF THE MINING CLAIM OF

ARIZONA ASBESTOS ASSOCIATION

Known As The

~~Asbestin No. 1, Asbestin No. 2, Asbestin No. 3, Asbestin #5,  
Asbestin No. 6, Asbestin No. 7, Asbestin No. 9, Asbestin No. 10,  
Asbestin No. 11, Asbestin No. 12, Asbestin No. 16, Asbestin No. 17,  
Asbestin No. 18, Asbestin No. 19, Asbestin No. 20, Asbestin No. 21,  
Asbestin No. 23, Asbestin No. 24, Asbestin No. 25, Asbestin No. 26,  
Asbestin #30, Rock Point No. 1, Rim Rock No. 3, Rim Rock No. 4,  
Rim Rock No. 5, Rim Rock No. 6 and Rim Rock No. 7 lodes~~

McMillan

Mining District,

Gila

County, Arizona, approximately in

Sections 5, 7, 8 & 17, Township 4 N., Range 17 E. Unsur.

Surveyed under instructions dated June 8, 1918.

by Edwin T. Stewart

U. S. Mineral Surveyor.

Claim located See location notices, 19

Survey commenced June 17, 1918.

Survey completed July 20, 1918.

Address of claimant Globe, Arizona.

#### DATES OF AMENDED LOCATIONS.

See Location Notices.

Edward W. Rice, Globe, Arizona,  
Attorney for Claimant.

Feet.	Mineral Survey No. 3521
	Asbestin No. 1 lode
	Beginning at Cor. No. 1, identical with S.W. Cor. of the location and Cors. 2, 4 and 1, respectively, of Asbestin No. 2, Asbestin No. 6 and Asbestin #5 lodes, all of this survey.
	A cedar post, 4 ft. long, 4 ins. sq., with nail at the exact corner, set 18 ins. in the ground, in monument of stone and cement, scribed 1-A1-3521, for this claim, whence
	U.S.L.M. No. 3521 bears S. 23° 25' 30" E. 3730.6 ft. No other bearings available. Thence N. 24° 31' W.
	Along line 1-4 of said Asbestin #5 lode.
1499.50	To Cor. No. 2, identical with N.W. Cor. of the location and Cor. No. 4 of said Asbestin #5 lode.
	A cedar post, 4 ft. long, 4 ins. sq., with nail at the exact corner, set 18 ins. in the ground, in monument of stone and cement, scribed 2-A1-3521 for this claim, whence
	An oak tree, 20 ins. in diameter, blazed and scribed cross B.T. 3521 bears N. 50° 14' W. 43.5 ft.
	An alder tree, 23 ins. in diameter, blazed and scribed cross B.T. 3521 bears S. 61° 20' W. 50.90 ft.
	No other bearings available. Thence N. 65° 29' E.
300.00	To N.W.E.C. monument of the location, from which the discovery cut bears S. 24° 31' E. 1463.5 ft.
	A mound of stone, 2.5 ft. base, 2.5 ft. high.
600.00	To Cor. No. 3, identical with N.E. Cor. of the location and Cors. 1 and 2, respectively, of Asbestin #30 and Asbestin No. 18 lodes, of this survey.
	A 2 in. iron pipe, 3 ft. 6 ins. long, with 3 1/2 in. cap, divided in quadrants, and stamped 3-A1-3521 for this claim, set 18 ins. in the ground, in monument of stone and cement.

No bearings available.

Thence S. 24° 31' E.

Along line 2-1, of said Asbestin No.18 lode.

1499.50 To Cor. No.4, identical with S.E.Cor. of the location and Cors. 1,3 and 3, respectively, of Asbestin No.18, Asbestin No.17 and Asbestin No.2 lodes, all of this survey.

A cedar post, 4 ft. long, 4 ins. sq., with nail at the exact corner, set 18 ins. in the ground, in monument of stone and cement, scribed 4-A1-3521 for this claim.

No bearings available.

Thence S. 65° 29' W.

Along line 3-2, of said Asbestin No.2 lode.

300.00 To S.E.E.C. monument of the location, identical with N.W.E.C. of said Asbestin No.2 lode.

A cedar post; 4 ft. long, 4 ins. sq., with nail at the exact point, set 18 ins. in the ground, in monument of stone and cement, scribed S.E.E.C. A1-3521 for this claim.

600.00 To Cor. No.1, the place of beginning:

Asbestin No.2 lode

Beginning at Cor. No. 1, identical with S.W.Cor. of the location and Cors. 3,4 and 1, respectively, of Asbestin No.3, Asbestin No.7 and Asbestin No.6 lodes, of this survey:

Not set on account of falling in bed of Ash Creek, which drains northwesterly.

Witness corner, <sup>hereafter described,</sup> bears N. 65° 29' E. 88.3 ft.

U.S.L.M.No.3521 bears S. 22° 41' 30" E. 2231.7 ft.

An Ash tree, 14 ins. in diameter, blazed and scribed cross B.T: 3521 bears N. 56° 20' E: 19.5 ft.

An alder tree, 19 ins. in diameter, blazed and scribed cross B.T.3521 bears S. 77° 15' W. 23.4 ft.

No other bearings available.

Thence N. 24° 31' W.

- Along line 1-4 of said Asbestin No.6 lode.
- 182.00 Road, course northwesterly and southeasterly.
- 333.00 Road, course north and south.
- 1499.20 To Cor. No.2, identical with N.W.Cor. of the location and Cors. 4,1 and 1, respectively, of Asbestin No.6, Asbestin #5 and Asbestin No.1 lodes, all of this survey.

A cedar post; previously described; to which I add 2-A2 for this claim.

Thence N. 65° 29' E.

- Along line 1-4 of said Asbestin No.1 lode.
- 300.00 To N.W.E.C. monument of the location, identical with S.E.E.C. of said Asbestin No.1 lode; from which the discovery tunnel bears S. 24° 31' E. 46.0 ft.

A cedar post, previously described, to which I add A-2 for this claim.

- 600.00 To Cor. No.3, identical with N.E.Cor. of the location and Cors. 4,1 and 3, respectively, of Asbestin No.1, Asbestin No.18 and Asbestin No.17 lodes, all of this survey.

A cedar post, previously described, to which I add 3-A2 for this claim.

Thence S. 24° 31' E.

- Along line 3-2 of said Asbestin No.17 lode.
- 1499.20 To Cor. No.4, identical with S.E.Cor. of the location, and Cors. 2,3 and 4, respectively, of Asbestin No.17, Asbestin No.16 and Asbestin No.3 lodes, all of this survey.

A cedar post, 4 ft. long, 4 ins. sq., with nail at the exact corner, set 18 ins. in the ground, in monument of stone and cement, scribed 4-A2-3521 for this claim.  
No bearings available.

Thence S. 65° 29' W.

- Along line 4-3 of said Asbestin No.3 lode

300.00 To S.E.E.C. monument of the location, identical with N.W.E.C. of said Asbestin No.3 lode.  
 A cedar post, 4 ft. long, 4 ins. sq., with nail at the exact point, set 18 ins. in the ground, in monument of stone and cement, scribed S.E.E.C.-A2-3521 for this claim.

511.7 To Witness Cor. for Cor. No.1, identical with Wit.Cor. for Cor. No.3 of said Asbestin No.3 lode.  
 A cedar post, 4 ft. long, 4 ins. sq., with nail at the exact point, set 18 ins. in the ground, in monument, of stone and cement, scribed W.C.1-A2-3521 for this claim.

526.0 Road, course northwest and southeast.

600.0 To Cor. No.1, the place of beginning.

Asbestin No.3 lode

Beginning at Cor. No.1, identical with S.E.Cor. of the location, and Cor. No.2, Asbestin No.16 lode of this survey.

A 2 in iron pipe, 3 ft. 6 ins. long, with 3 1/2 in. cap, divided in quadrants, and stamped 1-A3-3521 for this claim, set 18 ins. in the ground, in monument of stone and cement, whence

The 17 mile monument on the west boundary of the White Mountain or San Carlos Indian Reservation, bears S. 81° 59' 10" E. 9969.7 ft.

No other bearings available.

Thence S. 65° 29' W.

300.0 To S.E.E.C. monument of the location, from which the discovery cut bears N.24° 31' W. 123.0 ft.

A mound of stone, 3 ft. base, 3 ft. high.

438.0 Road, course northwesterly and southeasterly.

600.0 To Cor. No.2, identical with S.W.Cor. of the location and Cor. No.1, Asbestin No.7 lode, this survey.

A cedar post, 4 ft. long, 4 ins. sq., with nail at the exact corner, set 18 ins. in the ground, in monument of

stone and cement, scribed 2-A3-3521 for this claim,  
whence

A cypress tree, 18 ins. in diameter, blazed and scribed,  
cross B.T.3521 bears N.84° 27' W. 15.65 ft.

An oak tree, 19 ins. in diameter, blazed and scribed,  
cross B.T.3521 bears S.55° .40' W. 16.95 ft.

No other bearings available.

Thence N.24° 31' W.

Along line 1-4 of said Asbestin No.7 lode.

- 475.0 Road, course northerly and southerly.
- 592.0 Bed of Ash Sreek, draining northerly.
- 1499.2 To Cor. No.3, identical with N.W.Cor. of the location  
and Cors. 4,1 and 1, respectively, of Asbestin No.7,  
Asbestin No.6 and Asbestin No.2 lodes, all of this  
survey.

Not set on account of falling in bed of Ash Creek, which  
drains northwesterly.

Witness-Corner, <sup>hereafter described,</sup> bears N.65° 29' E. 88.3 ft.

Thence N. 65° 29' E.

Along line 1-4 of said Asbestin No.2 lode.

- 74.00 Road, course northwesterly and southeasterly.
- 88.30 To Witness Corner, for Cor. No.3, identical with Witness  
Cor. for Cor. No.1 of said Asbestin No.2 lode.
- A cedar post, previously described, to which I add WC3-  
A3 for this claim.

300.0 To N.W.E.C. monument of the location, identical with  
S.E.E.C. of said Asbestin No.2 lode.

A cedar post, previously described, to which I add N.W.  
E.C. -A3 for this claim.

600.0 To Cor. No.4, identical with N.E.Cor. of the location  
and Cors. 4,2 and 3, respectively, of Asbestin No.2,  
Asbestin-No.17 and Asbestin No.16 lodes, all of this  
survey.

A cedar post, previously described, to which I add 4-A3  
for this claim.

Thence S.24° 31' E.

Along line 3-2 of said Asbestin No.16 lode.

1499.20 To Cor. No.1, the place of beginning.

Asbestin #5 lode

Beginning at Cor. No.1, identical with S.E.Cor. of the location and Cors. 1,2 and 4, respectively, of Asbestin No.1, Asbestin No.2 and Asbestin No.6 lodes, all of this survey.

A cedar post, previously described, to which I add 1-A5 for this claim.

U.S.L.M. No.3521 bears S.23° 25' 30" E. 3730.6 ft.

Thence S. 65° 29' W.

Along line 4-3 of said Asbestin No.6 lode.

224.00 Bed of Ash Creek, draining northwesterly.

300.00 To S.E.E.C. monument of the location, identical with N.W.E.C. of said Asbestin No.6 lode, from which the discovery cut bears N.24° 31' W. 149.0 ft.

A mound of stone, 3 ft. base, 3 ft. high.

600.00 To Cor. No.2, identical with S.W.Cor. of the location and Cors. 3,4 and 1, respectively, of Asbestin No.6, Asbestin No.11 and Asbestin No.12 lodes, all of this survey.

A cedar post, 4 ft. long, 4 ins. sq., with nail at the exact corner, set 18 ins. in the ground, in monument of stone and cement, scribed 2-A5-3521 for this claim.

No bearings available.

Thence N.24° 31' W.

Along line 1-4 of said Asbestin No.12 lode.

1499.5 To Cor. No.3, identical with N.W.Cor. of the location and Cor. No.4 of said Asbestin No.12 lode.

A 2 in. iron pipe, 3 ft. 6 ins. long, with 3½ in. cap, divided in quadrants, and stamped 3-A5-3521 for this claim, set 18 ins. in the ground, in monument of stone and cement.

No bearings available.

Thence N.65° 29' E.

300.0 To N.W.E.C. monument of the location,

A mound of stone, 3ft. base, 3 ft. high.

505.0 Bed of Ash Creek, draining northwesterly.

600.0 To Cor. No.4, identical with N.E. Cor. of the location,  
and Cor. No.2 of Asbestin No.1 lode, this survey.

A cedar post, previously described, to which I add 4-A5  
for this claim.

Thence S.24° 31' E.

Along line 2-1 of said Asbestin No.1 lode.

1499.5 To Cor. No.1, the place of beginning.

Asbestin No.6.

Beginning at Cor. No.1, identical with S.E. Cor. of the  
location and Cors. 1,3 and 4, respectively, of Asbes-  
tin No.2, Asbestin No.3 and Asbestin No.7 lodes, all  
of this survey.

Not set on account of falling in the bed of Ash Creek,  
which drains northwesterly.

Witness corner, <sup>hereafter described.</sup> bears S. 65° 29' W. 58.0 ft.

U.S.L.M. No. 3521 bears S. 22° 41' 30" E. 2231.7 ft.

Thence S. 65° 29' W.

Along line 4-3 of said Asbestin No.7 lode.

58.00 To Witness corner for Cor. No.1, identical with Witness  
Cor. for Cor. No.4 of said Asbestin No.7 lode.

A cedar post, 4 ft. long, 4 ins. sq., with nail at the  
exact point, set 18 ins. in the ground, in monument  
of stone and cement, scribed WC-1A6-3521 for this  
claim.

300.0 To S.E.E.C. monument of the location, identical with  
N.W.E.C. of said Asbestin No.7 lode, from which the  
discovery cut bears N.24° 31' W. 1452.2 ft.

A mound of stone, 3 ft. base, 3 ft. high.



- 600.0 To Cor. No.2, identical with S.W.Cor. of the location, and Cors. 3,4 and 1, respectively, of Asbestin No.7, Asbestin No.10 and Asbestin No.11 lodes, all of this survey.  
A cedar post, 4 ft. long, 4 ins. sq., with nail at the exact corner, set 18 ins. in the ground, in monument of stone and cement, scribed 2-A6-3521 for this claim, whence  
A pine tree, 14 ins. in diameter, blazed and scribed cross B.T.3521 bears S. 00° 29' W. 8.40 ft.  
No other bearings available.  
Thence N.24° 31' W.  
Along line 1-4 of said Asbestin No.11 lode.
- 1499.2 To Cor. No.3, identical with N.W.Cor. of the location, and Cors. 4,1 and 2, respectively, of Asbestin No.11, Asbestin No.12 and Asbestin #5 lodes, all of this survey.  
A cedar post, previously described, to which I add 3-A6 for this claim.  
Thence N.65° 29' E.  
Along line 2-1 of said Asbestin #5 lode.
- 300.00 To N.W.E.C. monument of the location, identical with S.E.E.C. of said Asbestin #5 lode.  
A mound of stone, previously described.
- 376.00 Bed of Ash Creek, draining northwesterly.
- 600.00 To Cor. No.4, identical with N.E.Cor. of the location and Cors. 1,1 and 2, respectively, of Asbestin #5, Asbestin No.1 and Asbestin No.2 lodes, all of this survey.  
A cedar post, previously described, to which I add 4-A6 for this claim.  
Thence S.24° 31' E.  
Along line 2-1 of said Asbestin No.2 lode.
- 1166.2 Road, course north and south.

1317.2 Road, course, northwesterly and southeasterly.

1499.2 To Cor. No.1, the place of beginning.

Asbestin No.7. lode.

Beginning at Cor. No.1, identical with S.E. Cor. of the location and Cor. No.2 of Asbestin No.3 lode, this survey.

A cedar post, previously described, to which I add 1-A7 for this claim.

The 17 mile monument on the west boundary of the White Mountain or San Carlos Indian Reservation bears S.83°45'00" E. 10480.6 ft.

Thence S. 65° 29' W.

300.0 To S.E.E.C.monument of the location from which the discovery tunnel bears N.24° 31' W. 764.0 ft.

501.0 A mound of stone, 2.5 ft. base, 2.5 ft high.  
600.0 Bed of Ash Creek, draining northeasterly.

To Cor. No.2, identical with S.W. Cor. of the location and Cors.4, and 1, respectively, of Asbestin No.9 and Asbestin No.10 lodes, of this survey.

A 2 in. iron pipe, 3 ft. 6 ins. long, with 3 1/2 in. cap; divided in quadrants, stamped 2-A7-3521 for this claim, set 18 ins. in the ground, in monument of stone and cement, whence

An oak tree, 12 ins. in diameter, blazed and scribed Cross B.T. 3521 bears S.16° 27' E. 19.05 ft.

An oak tree, 5 ins. in diameter, blazed and scribed, cross B.T.3521 bears N.87° 47' W. 16.90 ft.

No other bearings available.

Thence N.24° 31' W.

Along line 1-4 of said Asbestin No.10 lode.

1499.20 To Cor. No.3, identical with N.W. Cor. of the location and Cors. 4, 1 and 2, respectively, of Asbestin No.10, Asbestin No.11 and Asbestin No.6 lodes, all of this survey.

A cedar post, previously described, to which I add 3-A7 for this claim.

Thence N.65° 29' E.

Along line 2-1 of said Asbestin No.5 lode:

300.0 To N.W.E.C.monument of the location, identical with  
S.E.E.C. of said Asbestin No.6 lode.  
A mound of stone previously described.

542.0 To Witness Corner for Cor. No.4, identical with Wit.Cor.  
for Cor. No.1 of said Asbestin No.6 lode.  
A cedar post, previously described, to which I add WC-4  
A7 for this claim.

600.0 To Cor. No.4, identical with N.E.Cor. of the location,  
and Cors. 1,1 and 3, respectively, of Asbestin No.6,  
Asbestin No.2 and Asbestin No.3 lodes, all of this  
survey.

Not set on account of falling in the bed of Ash Creek,  
which drains northwesterly.

Witness corner, <sup>heretofore described</sup> bears S. 65° 29' W. 58.0 ft.

Thence S.24° 31' E.

Along line 3-2 of said Asbestin No.3 lode.

907.2 Bed of Ash Creek, draining northeasterly.

1024.2 Road, course northeasterly and southwesterly.

1499.2 To Cor. No.1, the place of beginning.

Asbestin No.9 lode

Beginning at Cor. No.1, identical with S.E.Cor. of the  
location.

A 2 in.iron pipe, 3 ft. 6 ins. long, with  $3\frac{1}{2}$  in.cap,  
divided in quadrants, stamped 1-A9-3521, set 18 ins.in  
the ground, in monument of stone and cement, whence

The 17 mile monument on the west boundary of the White  
Mountain or San Carlos Indian Reservation bears N.87°  
23' 10" E. 10352.7 ft.

A pine tree, 10 ins. in diameter, blazed and scribed,  
cross B.T.3521 bears N.15° 56' W. 40.65 ft.

A pine tree, 7 ins. in diameter, blazed and scribed,  
cross B.T.3521 bears N.54° 34' W. 28.70 ft.

No other bearings available.

Thence S.65° 29' W.

300.0 To S.E.E.C.monument of the location, from which the discovery cut bears N.24° 31' W, 1248.5 ft.

A mound of stone, 2.5 ft. base, 2.5 ft.high.

600.0 To Cor. No.2, identical with S.W.Cor. of the location and Cor. No.2 of Asbestin No.26 lode, this survey.

A cedar post, 4 ft. long, 4 ins. sq., with nail at the exact corner, set 18 ins. in the ground, in monument of stone and cement, scribed 2-A9-3521 for this claim,

whence

A pine tree, 7 ins. in diameter, blazed and scribed

cross B.T.3521 bears S.16° 38' W, 22.05 ft.

No other bearings available.

Thence N.24° 31' W.

Along line 2-1 of said Asbestin No.26 lode.

224.0 Bed of Ash Creek, draining northeasterly.

1499.5 To Cor. No.3, identical with N.W.Cor. of the location, and Cors. 1,1 and 2, respectively, of Asbestin No.26, Asbestin No.25 and Asbestin No.10 lodes, all of this survey.

A cedar post, 4 ft. long, 4 ins. sq., with nail at the exact corner, set 18 ins. in the ground, in monument of stone and cement, scribed 3-A9-3521 for this claim,

whence

A cypress tree, 23 ins. in diameter, blazed and scribed cross B.T.3521, bears N.51° 46' E, 39.0 ft.

No other bearings available.

Thence N.65° 29' E.

Along line 2-1 of said Asbestin No.10 lode.

300.00 To N.W.E.C. monument of the location, identical with S.E.E.C.of said Asbestin No.10 lode.

A mound of stone, 3 ft. base, 3 ft. high.

600.00 To Cor. No.4, identical with N.E.Cor. of the location, and Cors.1 and 2, respectively, of Asbestin No.10 and Asbestin No.7 lodes, this survey.

A 2 in. iron pipe, with cap, previously described, to which I add 4-A9 for this claim.

Thence S. 24° 31' E.

300.00 Bed of Ash Creek, draining northerly.  
 506.00 Bed of Ash Creek, draining northwesterly.  
 1045.00 Bed of Ash Creek, draining northeasterly.  
 1499.50 To Cor. No. 1, the place of beginning.

Asbestin No. 10 lode

Beginning at Cor. No. 1, identical with S.E. Cor. of the location and Cors. 2 and 4, respectively, of Asbestin No. 7 and Asbestin No. 9 lodes, this survey.

A 2 in. iron pipe, with cap, previously described, to which I add 1-A10 for this claim.

U.S.L.M. No. 3521 bears S. 60° 23' 00" E. 902.6 ft.

Thence S. 65° 29' W.

Along line 4-3 of said Asbestin No. 9 lode.

300.00 To S.E.E.C. monument of the location, identical with N.W. E.C. of said Asbestin No. 9 lode, from which the discovery cut bears N. 24° 31' W. 179.0 ft.

A mound of stone, previously described.

600.00 To Cor. No. 2, identical with S.W. Cor. of the location, and Cors. 3, 1 and 1, respectively, of Asbestin No. 9, Asbestin No. 26 and Asbestin No. 25 lodes, all of this survey.

A cedar post, previously described, to which I add 2-A10 for this claim.

Thence N. 24° 31' W.

Along line 1-4 of said Asbestin No. 25 lode.

1499.20 To Cor. No. 3, identical with N.W. Cor. of the location, and Cors. 4, 1 and 2, respectively, of Asbestin No. 25, Asbestin No. 24 and Asbestin No. 11 lodes, all of this survey.

A cedar post, 4 ft. long, 4 ins. sq., with nail at the exact corner, set 18 ins. in the ground, in monument of stone and cement, scribed 3-A10-3521 for this claim.

No bearings available.

Thence N.65° 29' E.

Along line 2-1 of said Asbestin No.11 lode.

300.0 To N.W.E.C.monument of the location, identical with S.E. E.C.of said Asbestin No.11 lode.

A mound of stone, 2.5 ft. base, 2.5 ft. high.

600.0 To Cor. No.4, identical with N.E.Cor. of the location and Cors. 1, 2 and 3, respectively, of Asbestin No.11, Asbestin No.6 and Asbestin No.7 lodes, all of this Survey.

A cedar post, previously described, to which I add 4-A10- for this claim.

Thence S.24° 31' E.

Along line 3-2 of said Asbestin No.7 lode.

1499.2 To Cor. No.1, the place of beginning.

Asbestin No.11.lode

Beginning at Cor. No.1, identical with S.E.Cor. of the location and Cors. 2,3 and 4, respectively, of Asbestin No.6, Asbestin No.7 and Asbestin No.10 lodes, all of this survey.

A cedar post, previously described, to which I add 1-A 11 for this claim.

U.S.L.M.No.3521 bears S.37° 51' 20" E. 2292.5 ft.

Thence S. 65° 29' W.

Along line 4-3 of said Asbestin No.10 lode.

300.00 To S.E.E.C.monument of the location, identical with N.W. E.C. of said Asbestin No.10 lode, from which the discovery cut bears N.24° 31' W. 25.0 ft.

A mound of stone, previously described.

600.00 To Cor. No.2, identical with S.W.Cor. of the location, and Cors. 3,4 and 1, respectively, of Asbestin No.10, Asbestin No.25 and Asbestin No.24 lodes, all of this Survey.

A cedar post, previously described, to which I add 2-All for this claim.

Thence N.24° 31' W.

Along line 1-4 of said Asbestin No.24 lode.

1499.20 To Cor. No.3, identical with N.W.Cor. of the location, and Cors. 4,1 and 2, respectively, of Asbestin No.24, Asbestin No.23 and Asbestin No.12 lodes, all of this survey.

A cedar post, 4 ft. long, 4 ins. sq., with nail at the exact corner, set 18 ins. in the ground, in monument of stone and cement, scribed 3-All-3521 for this claim.

No bearings available.

Thence N.65° 29' E.

Along line 2-1 of said Asbestin No.12 lode.

300.00 To N.W.E.C.monument of the location, identical with S.E. E.C.of said Asbestin No.12 lode.

A mound of stone, 3 ft. base, 3 ft. high.

600.00 To Cor. No.4, identical with N.E.Cor. of the location, and Cors.1,2 and 3, respectively, of Asbestin No.12, Asbestin #5 and Asbestin No.6 lodes, all of this survey.

A cedar post, previously described, to which I add 4-All for this claim.

Thence S.24° 31' E.

Along line 3-2 of said Asbestin No.6 lode.

1499.2 To Cor.No.1, the place of beginning.

Asbestin No.12 lode

Beginning at Cor. No.1, identical with S.E.Cor. of the location, and Cors. 2,3 and 4, respectively, of Asbestin #5, Asbestin No.6 and Asbestin No.11 lodes, all of this survey.

A cedar post, previously described, to which I add 1-A12 for this claim.

U.S.L.M.No.3521 bears S.32° 35' 10" E. 3767.1 ft.

-15-

Thence S.65° 29' W.

Along line 4-3 of said Asbestin No.11 lode.

300.00 To S.E.E.C.monument of the location, identical with N.W.

E.C.of said Asbestin No.11 lode, from which the discovery cut bears N.24° 31' W. 674.5 ft.

A mound of stone, previously described.

600.00 To Cor. No.2, identical with S.W.Cor. of the location, and Cors. 3,4 and 1, respectively, of Asbestin No.11, Asbestin No.24 and Asbestin No.23 lodes, all of this Survey.

A cedar post, previously described, to which I add 2-A12 for this claim.

Thence N.24° 31' W.

Along line 1-4 of said Asbestin No.23 lode.

1499.5 To Cor. No.3, identical with N.W.Cor. of the location and Cor.No.4 of said Asbestin No.23 lode.

A cedar post, 4 ft. long, 4 ins. sq., with nail at the exact corner, set 18 ins. in the ground, in monument of stone and cement, scribed 3-A12-3521 for this claim.

No bearings available.

Thence N.65° 29' E.

300.00 To N.W.E.C.monument of the location.

A mound of stone, 3 ft. base, 3 ft. high.

600.00 To Cor. No.4, identical with N.E.Cor. of the location and Cors No.3 of said Asbestin #5 lode.

A 2 in.iron pipe, with cap, previously described to which I add 4-A12 for this claim.

Thence S.24° 31' E.

Along line 3-2 of said Asbestin #5 lode.

1499.5 To Cor. No.1, the place of beginning.

Asbestin No.16 lode.

Beginning at Cor.No.1, identical with S.E.Cor. of the location and Cor.No.2, Asbestin No.21 lode, this survey.

A cedar post, 4 ft. long, 4 ins. sq., with nail at the



exact corner, set 18 ins. in the ground, in monument of stone and cement, scribed 1-A16-3521 for this claim, whence

The 17 mile monument on the west boundary of the White Mountain or San Carlos Indian Reservation bears S.80°02' 00" E. 9469.4 ft.

No other bearings available.

Thence S.65° 29' W.

300.00 To S.E.E.C. monument of the location, from which the discovery cut bears N.24° 31' W. 51.0 ft.

A mound of stone, 2.5 ft. base, 2.5 ft. high.

600.00 To Cor. No. 2, identical with S.W. Cor. of the location and Cor. No. 1, Asbestin No. 3 lode, this survey.

A 2 in. iron pipe, with cap, previously described, to which I add 2-A16 for this claim.

Thence N.24° 31' W.

Along line 1-4 of said Asbestin No. 3 lode.

1499.20 To Cor. No. 3, identical with N.W. Cor. of the location and Cors. 4, 4 and 2, respectively, of Asbestin No. 3, Asbestin No. 2 and Asbestin No. 17 lodes, all of this survey.

A cedar post, previously described, to which I add 3-A16 for this claim.

Thence N.65° 29' E.

Along line 2-1 of said Asbestin No. 17 lode.

300.00 To N.W.E.C. monument of the location, identical with S.E.E.C. of said Asbestin No. 17 lode.

A mound of stone, 3 ft. base, 3 ft. high.

600.00 To Cor. No. 4, identical with N.E. Cor. of the location and Cors. 1, 2 and 3, respectively, of Asbestin No. 17, Asbestin No. 20 and Asbestin No. 21 lodes, all of this survey.

A cedar post, 4 ft. long, 4 ins. sq., with nail at the exact corner, set 18 ins. in the ground, in monument of stone and cement, scribed 4-A16-3521 for this claim, whence

-17-

A cypress tree, 16 ins. in diameter, blazed and scribed, cross B.T.3521, bears S.03° 15' E. 11.35 ft.

No other bearings available.

Thence S.24° 31' E.

Along line 3-2, of said Asbestin No.21 lode.

1499.20 To Cor. No.1, the place of beginning.

Asbestin No.17 lode.

Beginning at Cor. No.1, identical with S.E.Cor. of the location, and Cors. 2,3 and 4, respectively, of Asbestin No.20, Asbestin No.21 and Asbestin No.16 lodes, all of this survey.

A cedar post, previously described, to which I add 1-A17 for this claim.

The 17 $\frac{1}{2}$  mile monument on the west boundary of the White Mountain or San Carlos Indian Reservation bears N.86° 21' 40" E. 10225.7 ft.

Thence S.65° 29' W.

Along line 4-3 of said Asbestin No.16 lode.

300.00 To S.E.E.C.monument of the location, identical with N.W.E.C.of said Asbestin No.16 lode, from which the discovery shaft bears N.24° 31' W. 1459.20 ft.

A mound of stone, previously described.

600.00 To Cor. No.2, identical with S.W.Cor. of the location, and Cors. 3,4 and 4, respectively, of Asbestin No.16, Asbestin No.3 and Asbestin No.2 lodes, all of this survey.

A cedar post, previously described, to which I add 2-A17 for this claim.

Thence N.24° 31' W.

Along line 4-3 of said Asbestin No.2 lode.

1499.2 To Cor. No.3, identical with N.W.Cor. of the location and Cors. 3,4 and 1, respectively, of Asbestin No.2, Asbestin No.1 and Asbestin No.18 lodes, all of this survey.

A cedar post, previously described, to which I add 3-A17 for this claim.

Thence N.65° 29' E.

Along line 1-4 of said Asbestin No.18 lode.

300.00 To N.W.E.C.monument of the location, identical with S.E. E.C.of said Asbestin No.18 lode.

A mound of stone, 3 ft. base, 3 ft. high.

600.00 To Cor. No.4, identical with N.E.Cor. of the location and Cors. 4,2 and 3, respectively, of Asbestin No.18, Asbestin No.19 and Asbestin No. 20 lodes, all of this survey.

A cedar post, 4 ft. long, 4 ins. sq., with nail at the exact corner, set 18 ins. in the ground, in monument of stone and cement, scribed 4-A17-3521 for this claim.

No bearings available.

Thence S.24° 31' E.

Along line 3-2 of said Asbestin No.20 lode.

1499.20 To Cor. No.1, the place of beginning.

Asbestin No.18 lode.

Beginning at Cor. No.1, identical with S.W.Cor. of the location, and Cors. 3,3 and 4, respectively, of Asbestin No.17, Asbestin No.2 and Asbestin No.1 lodes, all of this survey.

A cedar post, previously described, to which I add 1-A18 for this claim.

U.S.L.M.No.3521 bears S.14°19'00" E. 3789.6 ft.

Thence N.24° 31' W.

Along line 4-3 of said Asbestin No.1 lode.

1499.50 To Cor. No:2, identical with N.W.Cor. of the location, and Cors. 3 and 1, respectively, of Asbestin No.1 and Asbestin #50 lodes, of this survey.

A 2 in.iron pipe, with cap, previously described, to which I add 2-A18 for this claim.

Thence N.65° 29' E.

Along line 1-4 of said Asbestin #30 lode.  
 300.0 To N.W.E.C.monument of the location, identical with S.E.  
 E.C.of said Asbestin #30 lode, from which the discov-  
 ery cut bears S.24° 31' E. 1008.50 ft.

A mound of stone, 3 ft. base, 3 ft. high.

600.0 To Cor. No.3, identical with N.E.Cor. of the location,  
 and Cors. 4,1 and 3, respectively, of Asbestin #30,  
 Rim Rock No.4 and Asbestin No.19 lodes, all of this  
 survey.

A cedar post, 4 ft. long, 4 ins. sq., with nail at the  
 exact corner, set 18 ins. in the ground, in monument  
 of stone and cement, scribed 3-A18-3521 for this claim.  
 No bearings available.

Thence S.24° 31' E.

Along line 3-2 of said Asbestin No.19 lode.

1499.50 To Cor. No.4, identical with S.E.Cor. of the location  
 and Cors. 2,3 and 4, respectively, of Asbestin No.19,  
 Asbestin No.20 and Asbestin No.17 lodes, all of this  
 survey.

A cedar post, previously described, to which I add 4-A18  
 for this claim.

Thence S. 65° 29' W.

Along line 4-3 of said Asbestin No.17 lode.

300.00 To S.E.E.C.monument of the location, identical with  
 N.W.E.C.of said Asbestin No.17 lode.

A mound of stone, previously described.

600.00 To Cor. No.1, the place of beginning.

Asbestin No.19.lode.

Beginning at Cor. No.1, identical with S.E.Cor. of the  
 location, and Cor. No.4 of Asbestin No.20 lode, this  
 survey.

A cedar post, 4 ft. long, 4 ins. sq., with nail at the  
 exact corner, set 18 ins. in the ground, in monument of  
 stone and cement, scribed 1-A19-3521 for this claim,  
 whence

The  $17\frac{1}{2}$  mile monument on the west boundary of the White Mountain or San Carlos Indian Reservation bears S.  $84^{\circ} 38' 40''$  E. 10326.5 ft.

No other bearings available.

Thence S.  $65^{\circ} 29'$  W.

Along line 4-3 of said Asbestin No.20 lode.

300.00 To S.E.E.C.monument of the location, identical, with N.W.E.C. of said Asbestin No.20 lodes, from which the discovery cut bears N.  $24^{\circ} 31'$  W. 19.0 ft.

A mound of stone, 3 ft. base, 3 ft. high.

600.00 To Cor. No.2, identical with S.W.Cor. of the location, and Cors. 3,4 and 4, respectively, of Asbestin No.20, Asbestin No.17 and Asbestin No.18 lodes, all of this survey.

A cedar post, previously described to which I add 2-A19 for this claim.

Thence N.  $24^{\circ} 31'$  W.

Along line 4-3 of said Asbestin No.18 lode.

1499.5 To Cor. No.3, identical with N.W.Cor. of the location and Cors. 3,4 and 1, respectively, of Asbestin No.18, Asbestin #30 and Rim Rock No.4 lodes, all of this survey.

A cedar post, previously described, to which I add 3-A19 for this claim.

Thence N.  $65^{\circ} 29'$  E.

Along line 1-4 of said Rim Rock No.4 lode.

300.0 To N.W.E.C.monument of the location, identical with S.E. E.C. of said Rim Rock No.4 lode.

A mound of stone, 2.5 ft. base, 2.5 ft. high.

600.00 To Cor. No.4, identical with N.E.Cor. of the location, and Cors. 4 and 2, respectively, of Rim Rock No.4 and Rim Rock No.5 lodes, this survey.

A 2 in. iron pipe, 3 ft. 6 ins. long, with  $3\frac{1}{2}$  in. cap, divided in quadrants, stamped 4-A19-3521, for this claim, set 18 ins. in the ground, in monument of stone and cement.

No bearings available.

Thence S.24° 31' E.

1499.5 To Cor. No.1, the place of beginning.

Asbestin No.20 lode.

Beginning at Cor. No.1, identical with S.E.Cor. of the location, and Cor. No.4, Asbestin No.21 lode, this survey.

A cedar post, 4 ft. long, 4 ins. sq., with nail at the exact corner, set 18 ins. in the ground, in monument of stone and cement, scribed 1-A20-3521 for this claim, whence

The 17½ mile monument on the west boundary of the White Mountain or San Carlos Indian Reservation bears N.87° 37' 40" E. 9667.5 ft.

No other bearings available.

Thence S. 65° 29' W.

Along line 4-3 of said Asbestin No.21 lode.

300.0 To S.E.E.C.monument of the location, identical with N.W. E.C.of said Asbestin No.21 lode, from which the discovery cut bears N.24° 31' W. 1465.20 ft.

A mound of stone, 2.5 ft. base, 3 ft. high.

600.0 To Cor. No.2, identical with S.W.Cor. of the location and Cors. 3,4 and 1, respectively, of Asbestin No.21, Asbestin No.16 and Asbestin No.17 lodes, all of this survey.

A cedar post, previously described, to which I add 2-A20 for this claim.

Thence N.24° 31' W.

Along line 1-4 of said Asbestin No.17 lode.

1499.20 To Cor. No.3, identical with N.W.Cor. of the location and Cors. 4,4 and 2, respectively, of Asbestin No.17, Asbestin No.18 and Asbestin No.19 lodes, all of this Survey.

A cedar post, previously described, to which I add 3-A20 for this claim.

Thence N.65° 29' E.

Along line 2-1 of said Asbestin No.19 lode.

300.00 To N.W.E.C.monument of the location, identical with S.E.E.C.of said Asbestin No.19 lode.

A mound of stone, previously described.

600.00 To Cor.No.4, identical with N.E.Cor. of the location and Cor. No.1 of said Asbestin No.19 lode.

A cedar post, previously described, to which I add 4-A20 for this claim.

Thence S.24° 31' E.

1499.20 To Cor. No.1, the place of beginning.

Asbestin No.21.lode.

Beginning at Cor. No.1, identical with S.E.Cor. of the location.

A 2 in.iron pipe; 3 ft. 6 ins. long, with  $3\frac{1}{2}$  in.cap, divided in quadrants, stamped 1-A21-3521, set 18 ins. in the ground, in monument of stone and cement, whence

The 17 mile monument on the west boundary of the White Mountain or San Carlos Indian Reservation bears S.77° 52' 00" E. 8981.2 ft.

A cypress tree, 21 ins. in diameter, blazed and scribed, cross B.T.3521 bears S.56° 38' W. 104.70 ft.

No other bearings available.

Thence S.65° 29' W.

300.0 To S.E.E.C.monument of the location, from which the discovery cut bears N.24° 31' W. 54.0 ft.

A mound of stone, 2.5 ft. base, 2.5 ft. high.

600.0 To Cor. No.2, identical with S.W.Cor. of the location and Cor. No.1 of Asbestin No.16 lode, this survey.

A cedar post, previously described, to which I add 2-A21 for this claim.

Thence N.24° 31' W.

Along line 1-4 of said Asbestin No.16 lode.

1499.20 To Cor. No.3, identical with N.W.Cor. of the location, and

Cors. 4,1 and 2, respectively, of Asbestin No.16,  
Asbestin No.17 and Asbestin No.20 lodes, all of this  
survey,

A cedar post, previously described, to which I add  
3-A21 for this claim.

Thence N.65° 29' E.

Along line 2-1 of said Asbestin No.20 lode.

300.0 To N.W. E.C. monument of the location, identical with  
S.E.E.C. of said Asbestin No.20 lode.

A mound of stone, previously described.

600.00 To Cor. No.4, identical with N.E.Cor. of the location  
and Cor. 1 of said Asbestin No.20 lode.

A cedar post, previously described, to which I add 4-A21  
for this claim.

Thence S.24° 31' E.

1499.2 To Cor. No.1, the place of beginning.

Asbestin No.23 lode.

Beginning at Cor. No.1, identical with S.E.Cor. of the  
location, and Cors. 2,3 and 4, respectively, of  
Asbestin No.12, Asbestin No.11 and Asbestin No.24  
lodes, all of this survey.

A cedar post, previously described, to which I add  
1-A23 for this claim.

U.S.L.M. No.3521 bears S.41° 21' 20" E. 3896.9 ft.

Thence S. 65° 29' W.

Along line 4-3 of said Asbestin No.24 lode.

300.0 To S.E.E.C. monument of the location, identical with  
N.W.E.C. of said Asbestin No.24 lode, from which  
the discovery cut bears N.24° 31' W. 654.0 ft.

A mound of stone, 2.5 ft. base, 2.5 ft. high.

600.0 To Cor. No.2, identical with S/W. Cor. of the location  
and Cor. No. 3 of said Asbestin No. 24 lode.

A cedar post, 4 ft. long, 4 ins. sq., with nail at the  
exact corner, set 18 ins. in the ground, in monument  
of stone, and cement, scribed 2-A23-3521 for this  
claim.



- No bearings available.  
Thence N. 24° 31' W.
- 1499.5 To Cor. No.3, identical with N.W.Cor. of the location.  
A 2 in. iron pipe, 3 ft. 6 ins. long, with 3 1/2 in. cap, divided in quadrants, stamped 3-A23-3521, set 18 ins. in the ground in monument of stone and cement.  
No bearings available.  
Thence N. 65° 29' E.
- 300.0 To N.W.E.C. monument of the location.  
A mound of stone, 3 ft. base, 3 ft. high.
- 600.0 To Cor. No.4, identical with N. E. Cor. of the location and Cor. No.3, of Asbestin No.12 lode, this survey.  
A cedar post, previously described to which I add 4-A23 for this claim.  
Thence S. 24° 31' E.
- 1499.5 Along line 3-2 of said Asbestin No.12 lode.  
To Cor. No.1, the place of beginning.  
Asbestin No. 24.lode  
Beginning at Cor. No.1, identical with S.E.Cor. of the location and Cors. 2,3 and 4, respectively, of Asbestin No.11, Asbestin No.10 and Asbestin No.25 lodes, all of this survey.  
A cedar post, previously described, to which I add 1-A24 for this claim.  
U.S.L.M. No.3521 bears S. 51° 21' 30" E. 2500.0 ft.  
Thence S. 65° 29' W.
- 300.0 Along line 4-3 of said Asbestin No.25 lode.  
To S.E.E.C. monument of the location, identical with N.W.E.C. of said Asbestin No. 25 lode, from which the discovery cut bears N. 24° 31' W. 1455.2 ft.  
A mound of stone, 2.5 ft. base, 2.5 ft. high.
- 600.0 To Cor. No.2, identical with S.W.Cor. of the location and Cor. No.3 of said Asbestin No.25 lode.  
A cedar post, 4 ft. long, 4 ins. sq., with nail at the exact corner, set on bed rock, in mound of stone, scribed 2-A24-3521, for this claim, whence

A cypress tree, 24 ins. in diameter, blazed and scribed cross B.T. 3521 bears N. 87° 20' W. 70.05 ft.

A cypress tree, 10 ins. in diameter, blazed and scribed cross B.T. 3521 bears S. 63° 35' E. 72.0 ft,

No other bearings available.

Thence N. 24° 31' W.

1499.2 To Cor. No.3, identical with N.W.Cor. of the location and Cor. No.2, Asbestin No.23 lode, this survey.

A cedar post, previously described, to which I add 3-A24 for this claim.

Thence N. 65° 29' E.

Along line 2-1 of said Asbestin No.23 lode.

300.0 To N.W.E.C.monument of the location, identical with S.E.E.C. of said Asbestin No.23 lode.

A mound of stone, previously described.

600.0 To Cor. No.4, identical with N.E.Cor. of the location and Cors.1,2 and 3, respectively, of Asbestin No.23, Asbestin No.12 and Asbestin No.11 lodes, all of this survey.

A cedar post, previously described, to which I add 4-A24 for this claim.

Thence S. 24° 31' E.

Along line 3-2 of said Asbestin No.11 lode.

1499.2 To Cor. No.1, the place of beginning.

Asbestin No.25 lode.

Beginning at Cor. No.1, identical with S.E.Cor. of the location and Cors. 2,3 and 1, respectively, of Asbestin No.10, Asbestin No.9 and Asbestin No.26 lodes, all of this survey.

A cedar post, previously described, to which I add 1-A25 for this claim.

U.S.L.M. No.3521 bears S. 81° 34' 30" E.1345.1 ft.

Thence S. 65° 29' W.

Along line 1-4 of said Asbestin No.26 lode.

300.0 To S.E.E.C.monument of the location, identical with N.W.E.C. of said Asbestin No.26 lode, from which the discovery cut bears N. 24° 31' W. 51.0 ft.  
A mound of stone, 3 ft. base, 3 ft. high.

600.0 To Cor. No.2, identical with S.W.Cor. of the location and Cor. No.4 of said Asbestin No.26 lode.  
A 2 in. iron pipe, 3 ft. long, with 3 1/2 in. cap, divided in quadrants, stamped 2-A25-3521 for this claim, set 18 in. in the ground, in monument of stone and cement, whence  
A Juniper tree, 24 ins. in diameter, blazed and scribed, cross B.T. 3521 bears N. 02° 21' E. 133.6 ft.  
No other bearings available.

Thence N. 24° 31' W.

1499.2 To Cor. No.3, identical with N.W.Cor. of the location and Cor. No.2, Asbestin No.24 lode, this survey.  
A cedar post, previously described, to which I add 3-A25 for this claim.

Thence N. 65° 29' E.

Along line 2-1 of said Asbestin No.24 lode.

300.0 To N.W.E. C. monument of the location, identical with S.E.E.C. of said Asbestin No.24 lode.  
A mound of stone, previously described.

600.0 To Cor. No.4, identical with N.E.Cor. of the location, and Cors. 1,2 and 3, respectively, of Asbestin No.24, Asbestin No.11 and Asbestin No.10 lodes, all of this survey.

A cedar post, previously described, to which I add 4-A25 for this claim.

Thence S. 24° 31' E.

Along line 3-2 of said Asbestin No.10 lode.

1499.2 To Cor. No.1, the place of beginning.  
Asbestin No.26 lode  
Beginning at Cor. No.1, identical with N.E.Cor. of the location and Cors. 1,2 and 3, respectively, of

Asbestin No.25, Asbestin No.10 and Asbestin No.9 lodes, all of this survey.

A cedar post, previously described, to which I add 1-A 26 for this claim.

U.S.L.M. No.3521 bears S. 81° 34' 30" E. 1345.1 ft.

Thence S. 24° 31' E.

Along line 3-2 of said Asbestin No.9 lode.

1275.5 Bed of Ash Creek, draining northeasterly.

1499.5 To Cor. No.2, identical with S.E.Cor. of the location, and Cor. No.2 of said Asbestin No.9 lode.

A cedar post, previously described, to which I add 2-A26 for this claim.

Thence S. 65° 29' W.

300.0 To S.E.E.C.monument of the location from which the discovery cut bears N.24° 31' W. 1460.5 ft.

A mound of stone, 3 ft. base, 3 ft. high.

442.0 Bed of Ash Creek, draining northwesterly.

600.0 To Cor. No.3, identical with S.W.cor. of the location.

A 2 in. iron pipe, 3 ft. long, with 3 1/2 in. cap, divided in quadrants, stamped 3-A26-3521, set 18 ins. in the ground, in monument of stone and cement, whence

A pine tree, 18 ins. in diameter, blazed and scribed, cross B.T. 3521 bears N.73° 29' E. 117.10 ft.

No other bearings available.

Thence N. 24° 31' W.

1499.5 To Cor. No.4, identical with N.W.Cor. of the location, and Cor. No.2 of Asbestin No.25 lode, this survey.

A 2 in. iron pipe, with cap, previously described, to which I add 4-A26 for this claim.

Thence N. 65° 29' E.

Along line 2-1 of said Asbestin No.25 lode.

300.0 To N.W.E.C.monument of the location, identical with S.E.E.C. of said Asbestin No.25 lode.

A mound of stone, previously described.

600.0 To Cor. No.1, the place of beginning.

Asbestin #30. lode.

Beginning at Cor. No.1, identical with S.W.Cor. of the location, and Cors. 2 and 3, respectively, of Asbestin No.18 and Asbestin No.1 lodes, this survey.

A 2 in. iron pipe, with cap, previously described, to which I add 1-A30 for this claim.

U.S.L.M. No.3521 bears S. 17° 12' 10" E. 5272.2 ft.

Thence N. 24° 31' W.

1499.5 To Cor. No.2, identical with N.W.Cor. of the location, A 2 in. iron pipe, 3 ft. 6 ins. long, with 3 1/2 in. cap, divided in quadrants, stamped 2-A30-3521, set 18 ins. in the ground, in monument of stone and cement.  
No bearing available.

Thence N. 65° 29' E.

300.00 To N.W.E.C. monument of the location, from which the discovery out bears S. 24° 31' E. 1073.5 ft.

A mound of stone, 3 ft. base, 3 ft. high.

600.00 To Cor. No.3, identical with N.E.Cor. of the location, and Cors.1 and 2, respectively, of Rim Rock No.3 and Rim Rock No.4 lodes, this survey.

A 2 in. iron pipe, 3 ft. 6 ins. long, with 3 1/2 in. cap, divided in quadrants, stamped 3-A30-3521, for this claim, set 18 ins. in the ground, in monument of stone and cement, whence

A Juniper tree, 12 ins. in diameter, blazed and scribed, cross B.T.3521 bears S. 09° 21' E. 77.9 ft.

No other bearings available.

Thence S. 24° 31' E.

Along line 2-1 of said Rim Rock No.4 lode.

1499.5 To Cor. No.4, identical with S.E.Cor. of the location, and Cors. 1,3 and 3, respectively, of Rim Rock No.4, Asbestin No.19 and Asbestin No.18 lodes, all of this survey.

A cedar post, previously described, to which I add 4-A30 for this claim.

Thence S. 65° 29' W.

Along line 3-2 of said Asbestin No.18 lode.

300.00 To S.E.E.C.monument of the location, identical with N.W.  
E.C. of said Asbestin No.18 lode.  
A mound of stone, previously described.

600.00 To Cor. No.1; the place of beginning.  
Rock Point No.1 lode.  
Beginning at Cor. No.1, identical with S.W.Cor. of the  
location, and Cors. 3,3 and 4, respectively, of Rim  
Rock No.5, Rim Rock No.4 and Rim Rock No.3 lodes, all  
of this survey.  
A cedar post, 4 ft. long, 4 ins. sq., with nail at the  
exact corner, set 18 ins. in the ground, in monument of  
stone and cement; scribed 1-RP1-3521 for this claim,  
whence  
U.S.L.M.No.3521 bears S. 08° 58' 40" E. 6984.2 ft.  
A Juniper tree, 40 ins. in diameter, blazed and scribed,  
cross B.T. 3521 bears N.49° 38' W. 123.6 ft.  
No other bearings available.  
Thence N.24° 31' W.  
Along line 4-2 of said Rim Rock No.3 lode.

1499.20 To Cor. No.2, identical with N.W.Cor. of the location  
and Cor. No.3 of said Rim Rock No.3 lode.  
A cedar post, 4 ft. long, 4 ins. sq., with nail at the  
exact corner, set 18 ins. in the ground, in monument  
of stone and cement, scribed 2-RP1-3521 for this claim,  
whence  
A cypress tree, 11 ins. in diameter, blazed and scribed  
cross B.T.3521 bears S.01° 06' W. 50.40 ft.  
A cedar tree, 18 ins. in diameter, blazed and scribed,  
cross B.T.3521 bears N.00° 35' W. 17.40 ft.  
No other bearings available.  
Thence N. 65° 29' E.

300.00 To N.W.E.C.monument of the location, from which the dis-  
covery cut bears S. 24° 31' E. 862.0 ft.  
A mound of stone, 2.5 ft. base, 2.5 ft. high.

600.00 To Cor. No.3; identical with N.E.Cor. of the location.

A 2 in. iron pipe, 3 ft. long, with  $3\frac{1}{2}$  in. cap, divided in quadrants, stamped 3-RP1-3521, set 20 ins. in the ground, in monument of stone and cement, whence  
 A cypress tree, 26 ins. in diameter, blazed and scribed cross B.T. 3521 bears S.  $60^{\circ} 00'$  E. 97.20 ft.  
 An oak tree, 10 ins. in diameter, blazed and scribed cross B.T. 3521 bears S.  $22^{\circ} 15'$  E. 63.45 ft.  
 No other bearings available.

Thence S.  $24^{\circ} 31'$  E.

1499.20 To Cor. No. 4, identical with S.E. Cor. of the location, and Cors. 3 and 4, respectively, of Rim Rock No. 6 and Rim Rock No. 5 lodes, this survey.

A 2 in. iron pipe, 3 ft. 6 ins. long, with  $3\frac{1}{2}$  in. cap, divided in quadrants, stamped 4-RP1-3521, set on bed rock, in monument of stone and cement, whence  
 A cypress tree, 18 ins. in diameter, blazed and scribed, cross B.T. 3521 bears N.  $31^{\circ} 20'$  E. 53.45 ft.  
 A cypress tree, 28 ins. in diameter, blazed and scribed, cross B.T. 3521 bears N.  $83^{\circ} 08'$  E. 21.40 ft.

No other bearings available.

Thence S.  $65^{\circ} 29'$  W.

Along line 403 of said Rim Rock No. 5 lode.

300.00 To S.E.E.C. monument of the location, identical with N.W. E.C. of said Rim Rock No. 5 lode.

A mound of stone, 3 ft. base, 3 ft. high.

600.00 To Cor. No. 1, the place of beginning.

Rim Rock No. 3 lode.

Beginning at Cor. No. 1, identical with S.W. Cor. of the location, and Cors. 2 and 3, respectively, of Rim Rock No. 4 and Asbestin #30 lodes, this survey.

A 2 in. iron pipe, with cap, previously described, to which I add 1-RR3 for this claim.

U.S.L.M. No. 3521 bears S.  $13^{\circ} 49' 10''$  E. 6847.8 ft.

Thence N.  $24^{\circ} 31'$  W.

1499.20 To Cor. No. 2, identical with N.W. Cor. of the location, and Cors. 3 and 4, respectively, of Rim Rock No. 6 and Rim Rock No. 5 lodes, this survey.

1499.20 To Cor. No.2, identical with N.W.Cor. of the location.  
 A 2 in.iron pipe, 3 ft. 6 ins. long, with 3 1/2 in.cap,  
 divided in quadrants, stamped 2-RR3-3521, set 18 ins.  
 in the ground, in monument of stone and cement, whence  
 A pine tree, 18 ins. in diameter, blazed and scribed,  
 cross B.T.3521 bears N.50° 55' E.73.45 ft.  
 No other bearings available.

Thence N.65° 29' E.

300.00 To N.W.E.C. monument of the location, from which the  
 discovery cut bears S.24° 31' E.1448.2 ft.  
 A mound of stone, 3 ft. base, 3 ft. high.

600.00 To Cor. No.3, identical with N.E.Cor. of the location,  
 and Cor. No. 2 Rock Point No.1 lode, this survey.  
 A cedar post, previously described, to which I add 3-RR3  
 for this claim.

Thence S. 24° 31' E.

Along line 2-1 of said Rock Point No.1 lode.

1499.2 To Cor. No.4, identical with S.E.Cor. of the location and  
 Cors. 1,3 and 3, respectively, of Rock Point No.1, Rim  
 Rock No.5 and Rim Rock No.4 lodes, all of this survey.  
 A cedar post, previously described, to which I add 4-RR3  
 for this claim.

Thence S. 65° 29' W.

Along line 3-2 of said Rim Rock No.4 lode.

300.00 To S.E.E.C.monument of the location, identical with N.W.  
 E.C.of said Rim Rock No.4 lode.  
 A mound of stone, 3 ft. base, 3 ft. high.

600.00 To Cor. No.1, the place of beginning.

Rim Rock No.4. lode

Beginning at Cor. No.1, identical with S.W.cor. of the  
 location, and Cors. 3,3 and 4, respectively, of Asbestin  
 No.19, Asbestin No.18 and Asbestin #30 lodes,  
 all of this survey.

A cedar post, previously described, to which I add  
 1-RR4 for this claim.



- U.S.L.M.No.3521 bears S.10° 51' 10" E.5381.6 ft.  
 Thence N.24° 31' W.  
 Along line 4-3 of said Asbestin #30 lode.  
 1499.5 To Cor. No.2, identical with N.W.Cor. of the location,  
 and Cors. 3 and 1, respectively, of Asbestin #30 and  
 Rim Rock No.3 lodes, this survey.  
 A 2 in.iron pipe, with cap, previously described, to  
 which I add 2-RR4, for this claim.  
 Thence N.65° 29' E.  
 Along line 1-4. of said Rim Rock No.3 lode.  
 300.00 To N.W.E.C.monument of the location, identical with S.E.  
 E.C.of said Rim Rock No.3 lode, from which the dis-  
 covery cut bears S.24° 31' E. 47.0 ft.  
 A mound of stone, previously described.  
 600.00 To Cor. No.3, identical with N.E.Cor. of the location,  
 and Cors. 4,1 and 3, respectively, of Rim Rock No.3,  
 Rocky Point No.1 and Rim Rock No. 5 lodes, all of  
 this survey.  
 A cedar post, previously described, to which I add 3-RR4  
 for this claim.  
 Thence S.24° 31' E/  
 Along line 3-2 of said Rim Rock No.5 lode.  
 1499.50 To Cor, No.4, identical with S/E. Cor. of the location,  
 and Cors.2 and 4, respectively, of Rim Rock No.5 and  
 Asbestin No.19 lodes, this survey.  
 A 2 in.iron pipe, with cap, previously described, to  
 which I add 4-RR4 for this claim.  
 Thence S.65° 29' W/  
 Along line 4-3 of said Asbestin No.19 lode.  
 300.00 To S.E.E.C.monument of the location, identical with  
 N.W.E.C.of said Asbestin No.19 lode.  
 A mound of stone, previously described.  
 600.00 To Cor. No.1, the place of beginning.

Rim Rock No.5.lode.

Beginning at Cor. No.1, identical with S.E.Cor. of the location, and Cor. No.2, Rim Rock No.6 lode, this survey.

A 2 in.iron pipe, 3 ft. 6 ins. long, with 3 1/2 in.cap, divided in quadrants, stamped 1-RR5-3521 for this claim, set 18 ins. in the ground, in monument of stone and cement, whence.

The 18 mile monument on the west boundary of the White Mountain or San Carlos Indian Reservation bears N.87° 36' 30" E. 10408.9 ft.

A cypress tree, 9 ins. in diameter, blazed and scribed, cross B.T.3521 bears N.71° 58' W. 12.15 ft.

A cypress tree, 40 ins. in diameter, blazed and scribed, cross B.T.3521 bears S.86° 28' E.61.25 ft.

No other bearings available.

Thence S. 65° 29' W..

192.5 To Witness monument for S.E.E.C.

A cedar post, 4 ft. long, 4 ins. sq., with nail at the exact point, set 20 ins. in the ground, in monument of stone and cement, scribed WC-SEEC.RR5-3521.

300.0 To point for S.E.E.C.from which the discovery cut bears N.24 31' W. 1429.5 ft.

Not set on account of falling in an inaccessible place on bluff.

Witness corner <sup>heretofore described</sup> bears N. 65° 29' E. 107.5 ft.

600.00 To Cor. No.2, identical with S.W.cor. of the location, and Cors. 4 and 4, respectively, of Asbestin No.19, and Rim Rock No.4 lode, this survey.

A 2 in.iron pipe, with cap, previously described, to which I add 2-RR5 for this claim.

Thence N.24° 31' W..

Along line 4-3 of said Rim Rock No.4 lode.

1499.5 To Cor. No.3, identical with N.W.Cor. of the location, and Cors.3,4 and 1, respectively, of Rim Rock No.4, Rim Rock No.3 and Rock Point No.1 lodes, all of this survey.

A cedar post, previously described, to which I add 3-RR5  
for this claim.

Thence N. 65° 29' E.

Along line 1-4 of said Rocky Point No. 1 lode.

300.00 To N.W.E.C. monument of the location, identical with S.E.  
E.C. of said Rocky Point No. 1 lode.

A mound of stone, previously described.

600.00 To Cor. No. 4, identical with N.E. Cor. of the location,  
and Cors. 4 and 3, respectively, of Rock Point No. 1  
and <sup>Rim Rock</sup> Rocky Point No. 6 lodes, this survey.

A 2 in. iron pipe, with cap, previously described, to  
which I add 4-RR5 for this claim.

Thence S. 24° 31' E.

Along line 3-2 of said Rim Rock No. 6 lode.

1499.50 To Cor. No. 1, the place of beginning.

Rim Rock No. 6 lode.

Beginning at Cor. No. 1, identical with S.E. Cor. of the  
location, and Cor. No. 2 of Rim Rock No. 7 lode, this  
survey.

A cedar post, 4 ft. long, 4 ins. sq., with nail at the  
exact corner, set 18 ins. in the ground, in monument of  
stone and cement, scribed 1-RR6-3521, for this claim,  
whence

The 18 mile monument on the west boundary of the White  
Mountain or San Carlos Indian Reservation bears N. 88° 55'  
20" E. 9855.7 ft.

A cypress tree, 17 ins. in diameter, blazed and scribed,  
cross B.T. 3521 bears S. 84° 06' E. 20.20 ft.

A cypress tree, 26 ins. in diameter, blazed and scribed,  
cross B.T. 3521 bears N. 83° 23' W. 76.05 ft.

A cypress tree, 20 ins. in diameter, blazed and scribed,  
cross B.T. 3521 bears N. 02° 49' W. 68.10 ft.

No other bearings available.

- Thence S. 65° 29' W.
- 300.0 To S.E.E.C.monument of the location, from which the discovery shaft bears N.24° 31' W. 1450.5 ft.  
A mound of stone, 3 ft. base, 3 ft. high.
- 600.0 To Cor. No.2, identical with S.W.Cor. of the location, and Cor. No.1 Rim Rock No.5 lode, this survey.  
A 2 in.iron pipe, with cap, previously described, to which I add 2-RR6 for this claim.  
Thence N.24° 31' W.  
Along line 1-4 of said Rim Rock No.5 lode.
- 1499.5 To Cor. No.3, identical with N.W.Cor. of the location, and Cors.4 and 4, respectively, of Rim Rock No.5, and Rock Point No.1 lodes, this survey.  
A 2 in.iron pipe, with cap, previously described, to which I add 3-RR6 for this claim.  
Thence N.65° 29' E.
- 300.00 To N.W.E.C.monument of the location.  
A mound of stone; 3 ft. base, 3 ft. high.
- 600.00 To Cor: No.4, identical with N.E.Cor. of the location, and Cor. No.3, Rim Rock No.7 lode, this survey.  
A cedar post, 4 ft. long, 4 ins. sq., with nail at the exact corner, set 18 ins. in the ground, in monument of stone and cement, scribed 4-RR6-3521 for this claim, whence  
A cypress tree, 24 ins. in diameter, blazed and scribed, cross B.T:3521 bears N.12° 28' W. 88.10 ft.  
No other bearings available.  
Thence S. 24° 31' E.  
Along line 3-2 of said Rim Rock No.7 lode.
- 1499.5 To Cor. No.1, the place of beginning.  
Rim Rock No.7 lode.  
Beginning at Cor. No.1, identical with S.E.Cor. of the location.  
A 2 in.iron pipe, 3 ft. long, with 3 1/2 in.cap, divided in quadrants, stamped 1-RR7-3521, set 18 ins.

in the ground, in monument of stone and cement, whence

The 18 mile monument on the west boundary of the White Mountain or San Carlos Indian Reservation bears S.89° 36' 30" E. 9308.3 ft.

A cypress tree, 36 ins. in diameter, blazed and scribed, cross B.T.3521 bears S. 75° 12' W. 93.40 ft.

A cypress tree, 27 ins. in diameter, blazed and scribed, cross B.T.3521 bears S. 11° 20' E. 117.9 ft.

No other bearings available.

Thence S. 65° 29' W.

300.00 To S.E.E.C.monument of the location, from which the discovery shaft bears N.24° 31' W. 1448.5 ft.

A mound of stone, 3 ft. base, 3 ft. high.

600.00 To Cor. No.2, identical with S.W.Cor. of the location, and Cor. No.1, Rim Rock No.6 lode, this survey.

A cedar post, previously described, to which I add 2-RR7 for this claim.

Thence N.24° 31' W.

Along line 1-4 of said Rim Rock No.6 lode:

1499.50 To Cor. No.3, identical with N.W.Cor. of the location and Cor. No.4 of said Rim Rock No.6 lode.

A cedar post, previously described, to which I add 3-RR7 for this claim.

Thence N.65° 29' E.

300.00 To N.W.E.C.monument of the location.

A mound of stone, 3 ft. base, 3 ft. high.

600.00 To Cor. No.4, identical with N.E.Cor. of the location.

A 2 in. iron pipe, 3 ft. 6 ins. long, with 3½ in. cap, divided in quadrants, and stamped 4-RR7-3521, set 18 ins. in the ground, in monument of stone and cement, whence

A cypress tree, 14 ins. in diameter, blazed and scribed, cross B.T.3521 bears S.65° 13' W. 77.2 ft.

A cypress tree, 14 ins. in diameter, blazed and scribed, cross B.T.3521 bears N.05° 47' E. 90.30 ft.

No other bearings available.

Thence S. 24° 31' E.

1499.50 To Cor. No.1, the place of beginning.

Mean Magnetic variation at all corners 14°45' E.

.....

Lode Lines.

As near as can be determined from present development, the veins of the several locations embraced in this survey extend as follows, from their respective discovery points:

Asbestin No.1, N.24° 31' W. 1463.5 ft., and S.24°31' E. 36.0 ft.

Asbestin No.2, N.24° 31' W. 46.0 ft., and S. 24°31' E. 1453.0 ft.

Asbestin No.3, N.24° 31' W. 1376.2 ft., and S. 24°31' E. 123.0 ft.

Asbestin #5, N.24° 31' W., 1350.5 ft., and S.24° 31'E. 149.0 ft.

Asbestin No.6, N.24° 31' W., 47.0 ft., and S.24°31' E. 1452.2 ft.

Asbestin No.7, N.24° 31' W. 735.2 ft., and S.24°31' E. 764.0 ft.

Asbestin No.9 N.24° 31' W. 251.0 ft., and S.24° 31' E. 1248.5 ft.,

Asbestin No.10 N.24° 31' W. 1320.2 ft., and S.24° 31' E. 179.0 ft.

Asbestin No.11 N.24° 31' W. 1474.2 ft., and S.24°31' E. 25.0 ft.

Asbestin No.12 N.24° 31' W. 825.0 ft., and S.24° 31' E. 674.5 ft.

Asbestin No.16 N.24° 31' W. 1448.2 ft., and S.24°31'E. 51.0 ft.

Asbestin No.17 N.24° 31' W. 40.0 ft., and S.24°31' E. 1459.2 ft.

Asbestin No.18, N.24° 31' W. 1008.5 ft., and S.24° 31' E. 491.0 ft.

Asbestin No.19, N.24° 31' W. 1480.5 ft., and S.24°31'E. 19.0 ft.

Asbestin No.20, N.24° 31' W. 34.0 ft., and S.24° 31' E. 1465.2 ft.,

Asbestin No.21, N.24° 31' W. 1445.2 ft., and S.24°31'E. 54.0 ft.

Asbestin No.23, N.24° 31' W. 845.5 ft., and S.24°31' E. 654.0 ft.

Asbestin No.24, N.24° 31' W. 44.0 ft., and S.24°31' E. 1455.2 ft.

Asbestin No.25, N.24° 31' W. 1448.2 ft., and S.24° 31'E. 51.0 ft.

Asbestin No.26, N.24° 31' W. 39.0 ft., and S.24°31' E. 1460.5 ft.

Asbestin #30, N.24° 31' W. 1073.5 ft., and S.24° 31' E. 426.0 ft.

Rock Point No.1, N.24° 31' W. 862.0 ft., and S.24°31' E. 637.2 ft.

Rim Rock No.3, N.24° 31' W. 1448.2 ft., and S.24° 31' E. 51.0 ft.

Rim Rock No.4, N.24° 31' W. 47.0 ft., and S.24° 31' E. 1452.5 ft.

Rim Rock No.5, N.24° 31' W. 70.0 ft., and S.24°31' E. 1429.5 ft.

Rim Rock No.6, N.24° 31' W. 49.0 ft., and S.24°31' E. 1450.5 ft.

Rim Rock No.7, N.24° 31' W. 51.0 ft., and S.24°31' E. 1448.5 ft.

Areas.	Acres.
Total Area Asbestin No.1,	20.654✓
Total Area Asbestin No.2,	20.650✓
Total Area Asbestin No.3,	20.650✓
Total Area Asbestin #5,	20.654✓
Total Area Asbestin No.6,	20.650✓
Total Area Asbestin No.7,	20.650✓
Total Area Asbestin No.9,	20.654✓
Total Area Asbestin No.10,	20.650✓
Total Area Asbestin No.11,	20.650✓
Total Area Asbestin No.12,	20.654✓
Total Area Asbestin No.16,	20.650✓
Total Area Asbestin No.17,	20.650✓
Total Area Asbestin No.18,	20.654✓
Total Area Asbestin No.19,	20.654✓
Total Area Asbestin No.20,	20.650✓
Total Area Asbestin No.21,	20.650✓
Total Area Asbestin No.23,	20.654✓
Total Area Asbestin No.24,	20.650✓
Total Area Asbestin No.25,	20.650✓
Total Area Asbestin No.26,	20.654✓
Total Area Asbestin #30,	20.654✓
Total Area Rock Point No.1,	20.650✓
Total Area Rim Rock No.3,	20.650✓
Total Area Rim Rock No.4,	20.654✓
Total Area Rim Rock No.5,	20.654✓
Total Area Rim Rock No.6,	20.654✓
Total Area Rim Rock No.7,	20.654✓

. Location.

This survey is located on unsurveyed land in what will probably be, when surveyed, <sup>Secs 5, 7, 8 & 17</sup> T.4 N., R.17 E., G. & S.R.M., in the Crook National Forest, Gila County, Arizona, in the McMillan Mining District.

. Adjoining and Conflicting Claims.

Unknown claims, unsurveyed, owner unknown; the Asbestin No.31, Asbestin No.32, Rocky Point No.2 and Rocky Point No.3, all unsurveyed, owned by the claimant of the claims in this survey, on the north. Unknown claims, unsurveyed, owners unknown; and the Rim Rock No.8, unsurveyed, owned by the claimant of the claims in this survey, on the east. The Asbestin No.4, Asbestin No.8, Asbestin No.15 and Asbestin No.22, <sup>and Asbestin No.13</sup> lodes, all unsurveyed, owned by the claimant of the claims in this survey, and unknown claims, unsurveyed, owners unknown, on the south. And, unknown claims, unsurveyed, owners unknown, on the west.



## Expenditure of Five Hundred Dollars.

I certify that the value of the labor and improvements made upon, or for the benefit of, each of the locations embraced in this survey, by the claimant or its grantors, is not less than five hundred dollars, and that said improvement consist of:

## Asbestin No.1.

No.1, the discovery, cut 4 x 11 x 17 ft., the center of the face of which is on the lode line 36.0 ft. from the S.E.E.C., and which extends thence S. 69° W. to mouth.

Value \$40.00

No.2, tunnel, 4 x 6 x 212.6 ft., the center of the mouth of which bears N.07° 30' W. 50.2 ft., from the S.E.E.C. and which extends thence S. 75° 22' E. 36.50 ft. to pt.1; thence N.41° 18' E. 64.20 ft. to pt. 2; thence N.54° 38' E. 77.90 ft. to pt.3; thence N.48° 18' E. 34.0 ft. to face. Value \$3000.00.

1/22nd of improvements Nos.1,2 and 3 on the Asbestin No.2 lode which is credited to this claim. Value \$4138.64.

## Asbestin No.2.

No.1, the discovery, the second level of a common improvement, 2450.36 ft. of tunnel, 4 x 7 ft., which is intersected by the lode line 46.0 ft. from the N.W.E.C., and which extends thence S. 73° 40' W. 9.0 ft. to portal and N.73° 40' E. 41.0 ft. to pt.1; thence S.47°54' E. 37.45 ft. to pt.2; thence S. 33° 01' E. 24.75 ft. to pt. 3; thence S.48° 04' E. 34.93 ft. to pt.4; thence N.20° 36' E. 28.08 ft. to pt.5; thence N.47°54' E. 45.70 ft. to pt.6; thence N.84° 55' E. 27.81 ft. to pt.7; thence N.34° 22' E. 33.15 ft. to pt.8; thence N.46° 43' E. 63.76 ft. to pt.9; thence N.16° 59' E. 23.71 ft. to pt.10; thence N.24° 29' E. 36.99 ft. to pt.11; thence N.13° 53' E. 69.51 ft. to pt.12; And, from pt.4, S.22° 21' W. 43.78 ft. to pt.13; thence S. 38° 40' W. 51.0 ft. to portal of tunnel. And, from pt.7, S. 22° 37' E. 40.43 ft. to pt.14;

thence S.  $58^{\circ} 47'$  W. 42.77 ft. to pt.15; thence S.  $19^{\circ} 34'$  W. 35.30 ft. to pt.16; thence S.  $14^{\circ} 20'$  W. 36.42 ft. to pt.17; thence S.  $12^{\circ} 36'$  W. 39.90 ft. to pt.18; thence S.  $87^{\circ} 16'$  E. 21.93 ft. to pt.19; thence N.  $48^{\circ} 40'$  E. 17.34 ft. to pt.20; thence N.  $68^{\circ} 29'$  E. 11.38 ft. to pt. 21; thence S.  $77^{\circ} 59'$  E. 25.21 ft. to pt.22; thence N.  $51^{\circ} 54'$  E. 29.97 ft. to pt.23; thence S.  $72^{\circ} 54'$  E. 26.63 ft. to pt.24; thence N.  $46^{\circ} 59'$  E. 44.17 ft. to pt.25; thence S.  $28^{\circ} 15'$  E. 42.47 ft. to pt. 26; thence S.  $21^{\circ} 41'$  E. 23.06 ft. to pt. 27; thence S.  $42^{\circ} 02'$  E. 34.44 ft. to pt. 28; thence N.  $54^{\circ} 38'$  E. 36.78 ft. to pt. 29, thence N.  $00^{\circ} 15'$  W. 25.45 ft. to pt. 30; thence N.  $58^{\circ} 59'$  E. 27.33 ft. to pt. 31; thence N.  $64^{\circ} 54'$  E. 59.61 ft. to pt. 32; thence N.  $09^{\circ} 07'$  W. 116.47 ft. to pt. 33; thence N.  $23^{\circ} 14'$  W. 125.44 ft. to pt. 34; thence N.  $53^{\circ} 31'$  W. 20.48 ft. to pt. 35; thence N.  $49^{\circ} 50'$  W. 45.29 ft. to pt. 36; thence N.  $45^{\circ} 01'$  W. 51.20 ft. to pt.12 to close.

And, from pt. 35, S.  $63^{\circ} 08'$  W. 33.20 ft. to pt. 37; thence S.  $16^{\circ} 27'$  W. 67.57 ft. to pt. 38; thence S.  $61^{\circ} 31'$  W. 52.80 ft. to pt. 39; thence S.  $32^{\circ} 21'$  E. 20.35 ft. to pt. 40; thence S.  $10^{\circ} 34'$  W. 38.92 ft. to pt.41; thence S.  $25^{\circ} 26'$  E. 28.04 ft. to pt.42; thence S.  $20^{\circ} 32'$  E. 31.43 ft. to pt. 43; thence S.  $11^{\circ} 42'$  E. 21.71 ft. to pt. 44; thence S.  $54^{\circ} 31'$  W. 12.92 ft. to pt.25 to close. And, from pt.43, N.  $70^{\circ} 49'$  E. 22.37 ft. to pt.45; thence N.  $38^{\circ} 04'$  E. 95.40 ft. to pt.46; thence N.  $84^{\circ} 27'$  E. 54.44 ft. to pt. 33 to close. And, from pt.33, N.  $81^{\circ} 43'$  E. 63.5 ft. to face. And, from pt.28, S.  $70^{\circ} 27'$  W. 13.43 ft. to pt.47; thence S.  $46^{\circ} 14'$  W. 47.83 ft. to pt. 48; thence S.  $76^{\circ} 19'$  W. 20.19 ft. to pt.49; thence S.  $48^{\circ} 46'$  W. 31.42 ft. to pt.50; thence S.  $01^{\circ} 38'$  W. 18.22 ft. to pt.51; thence S.  $31^{\circ} 14'$  W. 28.61 ft. to pt.52; thence S.  $51^{\circ} 45'$  W. 51.0 ft. to portal. And, from pt.28, S.  $09^{\circ} 45'$  E. 51.27 ft. to pt. 53; thence S.  $20^{\circ} 45'$  E. 37.05 ft. to pt.54; thence S.  $15^{\circ} 42'$  E. 19.60 ft. to pt.55; thence S.  $37^{\circ} 09'$  W. 39.0 ft. to portal. Value \$50,000.00.

No.2, the first level of the common improvement, 775.96 ft. of tunnel, 4 x 7 ft., the center of the portal (pt.1) of which bears S. 31° 54' E. 295.2 ft. from the N.W.E.C., and which extends thence N.55° 34' E. 47.0 ft. to pt.2; thence N.06° 23' E. 34.44 ft. to pt.3; thence N.25° 11' E. 43.15 ft. to pt.4; thence N.18° 31' W. 13.22 ft. to pt.5; thence N.82° 05' W. 8.07 ft. to pt.6; thence N.38° 19' W. 32.95 ft. to pt.7; thence N.38° 09' W. 18.72 ft. to pt.8; thence N.16° 54' E. 67.58 ft. to pt.9; thence N.89° 09' E. 66.64 ft. to pt.10; thence N.10° 15' E. 42.10 ft. to pt.11; thence N.89° 00' E. 46.20 ft. to pt.12; thence S.12° 20' E. 15.0 ft. to face. And, from pt.5, N.60° 20' E. 16.12 ft. to pt.13; thence N.72° 40' E. 15.33 ft. to pt.14; thence S.60° 34' E. 30.04 ft. to pt.15; thence S.45° 08' E. 42.09 ft. to pt.16; thence N.74° 39' E. 16.38 ft. to pt.17; thence S.77° 30' E. 33.28 ft. to pt.18; thence S. 63° 47' E. 36.71 ft. to pt.19; thence S. 63° 51' W. 43.08 ft. to pt. 20; thence S.12° 50' E. 67.58 ft. to pt.21; thence S.33° 24' E. 40.18 ft. to portal. Value \$15,000.00.

No.3, the third level of the common improvement, <sup>1356.62</sup>~~1346.58~~ ft. of tunnel, 4 x 7 ft., the center of the portal of which bears S.16° 55' E. 324.0 ft. from the N.W.E.C., and which extends thence N.57° 16' E. 33.32 ft. to pt.1; thence S.54° 49' E. 11.67 ft. to pt. 2; thence S. 03° 41' E. 12.37 ft. to pt. 3; thence S.50° 42' E. 16.62 ft. to pt. 4; thence N.62° 24' E. 63.93 ft. to pt.5; thence N.73° 57' E. 21.39 ft. to pt.6; thence S.56° 35' E. 21.94 ft. to pt.7; thence S.31° 36' E. 27.10 ft. to pt.8; thence S.45° 01' E. 85.98 ft. to pt.9; thence S. 29° 39' E. 31.28 ft. to face. And, from pt.7, N.34° 24' E. 29.10 ft. to pt.10; thence N.54° 02' E. 32.74 ft. to pt.11; thence N.79° 26' E. 21.23 ft. to pt.12; thence N.53° 09' E. 54.94 ft. to pt.13; thence N.03° 30' W. 27.72 ft. to pt.14; thence

N.75° 08' E. 30.57 ft. to pt.15; thence N.62°15' E. 58.05 ft. to pt.16; thence N.56° 34' E., 40.97 ft. to pt. 17; thence N.78° 04' E. 58.49 ft. to pt.18; thence N.83° 06' E. 34.85 ft. to pt.19; thence N.75° 37' E. 13.46 ft. to pt.20; thence S.43° 58' E. 109.0 ft. to face. And, from a point N.53° 32' E. 10.0 ft. from pt.19, thence N.53° 32' E. 31.53 ft. to pt.21; thence N.48° 52' E. 80.0 ft. to face. And, from pt.14, N.08° 33' W. 290.5 ft. to pt. 22; thence N.08° 09' W. 77.87 ft. to pt.23; thence N.40° 50' E. 30.0 ft. to face. Value of tunnel \$25,000.00.

A raise, 5 x 5 x 51.5<sup>ft.</sup>, timbered, used as ore and waste chute, starts from the west side of this level, between points 14 and 22, 190.0 ft. from pt.14, raises vertically, 16.0 ft. where it connects with the southeast side of the second level, between points 37 and 38, 17 ft. from pt. 37, and continues up vertically 35.5 ft. connecting with the first level, the center bearing S.12°20' E. 11.5 ft. from pt.12. Value of raise \$750.00. A timbered raise, 4 x 5 ft. in the clear, starts from a point on the east side of the third level, between points 22 and 23, 60.0 ft. from pt.22, and raises vertically 16 ft. connecting with the second level at station 12. Value \$300.00.

Value of first level,	15,000	\$50,000.00
Value of second level,	50,000.	15,000.00
Value of third level,		25,000.00
Value of Raise		750.00
Value of Raise		<u>300.00</u>
Total		\$91,050.00

Improvements Nos.1,2 and 3 are connected up into a system of work which is a common improvement for the benefit of the Asbestin No.1, Asbestin No.2, Asbestin No. 3, Asbestin No.16, Asbestin No.17, Asbestin No.18, Asbestin No.19, Asbestin No.20, Asbestin No.21, Asbestin #30, Rock Point No.1, Rim Rock No.3, Rim Rock No.4, Rim Rock No.5, Rim Rock No.6 and Rim Rock No.7, included in this

survey as well as the Asbestin No.4, Asbestin No.15, Asbestin No.22, Rocky Point No.2, Rocky Point No.3 and Rim Rock No.8 claims, adjoining, owned by the claimant but not included in this survey, all of such claims lying on the easterly side of Ash Creek and being benefited by the improvement by reason of being so located that they can be mined and developed from it.

The claims are being mined for the asbestos fiber occurring in a blanket vein which dips downward approximately  $5^{\circ}$  from the horizontal in an easterly direction. In mining, the tunnels have been driven on the vein and stoping has been carried out irregularly, laterally, from them, the tunnels being kept open as haulage ways for ore, waste and mine supplies. These stopes, when the fiber and fiber bearing gänge is removed have been filled, and it is not possible at this time to determine their extent by survey, though their conservatively estimated cost has been added to the cost of tunnels. The vein, strong and persistent, for the entire length of the group, without doubt extends under the most easterly of the claims, though at considerable depth below the surface, and the fact that it is of the blanket type, makes mining and development from tunnels the most economical plan that could be adopted. The claimant proposes to continue the present system of work by extending the tunnels toward and into all of their claims that may be mined and developed from it, and this plan being feasible and consistent with good mining, the value of the improvement is distributed equally between the sixteen claims of the survey and the six claims not in the survey, lying on the easterly side of Ash Creek, one 22nd, or \$4138.64 being credited to each claim. No portion of the value of the improvement is credited to the Asbestin #5 of the survey or the Asbestin No.8, Asbestin No.31 or Asbestin No.32, not in the survey, on account of these claims being below

the improvement rendering it of no value to them.

No.4, tunnel, 5 x 7 x 108.2 ft., the center of the portal of which bears S.24° 15' E. 596.6 ft. from the N.W.E.C., and which extends thence N.83° 15' E. 7.2 ft. to pt. 1; thence N.51° 00' E. 75.0 ft. to face. And, from pt.1 S.71° 15' E. 26.0 ft. to face. Value \$1500.00.

No.5, cut and tunnel, 4 x 5 x 22 ft., the center of the toe of which bears S.47°25' E.336.3 ft. from a point on the lode line 406.1 ft. from the N.W.E.C., and which extends thence N.73° E.to face. Value \$300.00.

Asbestin No.3.

No.1, the discovery, cut 9 x 6.5 x 9 ft., which is intersected by the lode line 123.0 ft. from the S.E.E.C. and which extends N.55° E. 5.0 ft. to face and S.55° W. 4.0 ft. to mouth. Value \$40.00.

No.2, cut and tunnel, 4 x 7 x 41 ft., which is intersected by the lode line 144.0 ft. from the S.E.E.C. and which extends thence N.45° E. 25.0 ft. to face and S. 45° W. 4.0 ft.; thence S.70° W. 12.0 ft. to mouth of cut. Value \$400.00.

No.3, 92 ft. of cut and tunnel, 4 x 5 ft., the center of the mouth of which bears S.59° 25' E. 227.4 ft. from a point on the lode line 118.0 ft. from the N.W.E.C., and which extends thence N.65° E. 92.0 ft. to face. Value \$1300.00.

No.4, 35 ft. of cut and tunnel, 4 x 6 ft., the center of the mouth of which bears S.71° 12' E. 173.2 ft. from the above described point, and which extends thence N.64° 30' E. to face. Value \$400.00.

1/22nd of improvements Nos.1,2 and 3 of the Asbestin No.2 lode, which is credited to this claim. Value \$4138.64.

Asbestin #5.

No.1, the discovery, cut, 4 x 10 x 16 ft., which is intersected by the lode line 149 ft. from the S.E.E.C., and which extends N.65°W.4.0 ft. to face and S.65°E.12 ft.

to mouth. Value \$40.00.

No.2, cut and tunnel, 5 x 6 x 88 ft., the center of the mouth of which bears S.88° 34' W. 411.5 ft. from Cor. No.1 and which extends thence S. 66° W. 43.0 ft. to face; and, from the mouth of cut, N.65° 30' W. 25.0 ft.; thence S.85° W. 20.0 ft. to face. Value \$1600.00.

This improvement has been made by the claimant for the development of the Asbestin #5, Asbestin No.12 and Asbestin No.23 claims of the survey. From the portal of the tunnel the surface of the ground rises rapidly in a southwesterly direction to the extent that if the tunnel was continued in its present general direction the development and mining of the claims at depth from it would be not only possible but advantageous. While the improvement is well below the surface of the other claims on the southwest side of Ash Creek; to the south and east of it, it is not intended by the claimant, as for their development, other improvements more advantageously located being made from which to develop and mine them. The value of the improvement is, therefore, distributed equally between the three claims, \$533.33 being distributed to each.

No.3, cut and tunnel, 4 x 5 x 25 ft., the center of the mouth of which bears S.84°24' W. 397.1 ft. from Cor. No.1, and which extends thence S. 84° 30' W. 25.0 ft. to face. Value \$400.00.

Asbestin No.6.

No.1, the discovery, cut 5 x 9 x 15 ft., the center of the toe of which is on the lode line 47.0 ft. from the N.W.E.C., and which extends thence N.69° W. to face. Value \$40.00.

No.2, cut and tunnel, 5 x 6 x 107 ft., the center of the mouth of which bears S.46° 11' W. 232.0 ft. from a point on the lode line 595.0 ft. from the N.W.E.C., and which extends thence S.73° W. 19.0 ft.; thence S.63° W.

88.0 ft. to face. Value \$2000.00.

This improvement has been made by the claimant for the development of the Asbestin No.6, Asbestin No.11 and Asbestin No. 24 claims of the survey. From the portal of the tunnel the surface of the claims rises rapidly in a southwesterly direction to the extent that if the tunnel is continued in its present course the development and mining of the three claims at depth from it is not only possible but advantageous.

This improvement, like improvement No.2 of the Asbestin #5 claim, is below the surface of the claims in the group lying on the westerly side of Ash Creek, to the south and west of it, is not intended by the claimant as for their development, other improvements, more advantageously located being made from which to develop and mine such claims. The value of the improvement \$2000.00 is, therefore, distributed between the three claims, \$666.67 being credited to each.

No.3, cut and tunnel, 4 x 5 x 17 ft., the center of the mouth of which bears S. 39° 29' W. 265.5 ft. from a point on the lode line 677.6ft. from the N.W.E.C., and extends thence S.70°W. to face. Value \$200.00.

Asbestin No.7.

No.1, the discovery, 230.5 ft. of cut and tunnel, 5 x 7 ft., which is intersected by the lode line 735.2 ft. from the N.W.E.C., and which extends thence N.69° E. 12.0 ft. to mouth of cut, and S.69° W. 17.0 ft. to pt.1; thence N.82°30' W. 27.0 ft. to pt.2; thence N.82°30' W. 18.0 ft. to face. And, from Pt.2, S.01° 15' W. 49.0 ft. to pt.3; thence S.79° E. 41.5 ft. to portal of tunnel. And, from pt.3, N.79° W. 18.0 ft. to face. And, from pt. 3, S.14° W. 48.0 ft. to face. Value \$4200.00,



This improvement has been started by the claimant as the basis of a common improvement for the benefit of all of their claims lying on the westerly side of Ash Creek which may be reached and advantageously developed and mined from it. The tunnel has been driven on what seems to be the same blanket vein being mined from the system of tunnels on the Asbestin No.2 claim on the easterly side of Ash Creek, though the vein has been severed by Ash Creek Canyon. While mining has not been carried on so extensively on this side of the Canyon as on the easterly side, the vein is strong and there is no doubt but that it extends beyond the side line of the Asbestin No.7 and under the Asbestin No.9, Asbestin No.10, Asbestin No.11, Asbestin No.24, Asbestin No.25, and Asbestin No.26 claims, at considerable depth below the surface. The claimant proposes to continue the improvement by extending the tunnels along the vein, toward and into the claims that can be developed and mined from it, and this plan being feasible and consistent with good mining practice, the value of the improvement is distributed equally between the seven claims which can be advantageously developed and mined from it, one-seventh of the value thereof, \$600.00 being credited to each claim. No portion of the value of the improvement is credited to the Asbestin No.5, Asbestin No.6, Asbestin No.12 or Asbestin No.23 claims on account of these claims being situated below the improvement rendering it of no value to them.

No.2, 257.5 ft. of tunnel, 5 x 8 ft, and winze 5 x 5 x 9 ft. The center of the mouth of tunnel bears N.13° 56' W. 874.8 ft. from the S.E.E.C., and it extends thence S. 86°20' W. 160.0 ft. to face. And, from a point S.86°20' W. 68.0 ft. from mouth of tunnel, S.05°00' E. 20.0 ft.; thence S.74° W. 14 ft. to face. And, from a point on the south side of tunnel S.86°20' W. 100.0 ft. from mouth, a raise

5 x 5 x 9 ft., extends up to a tunnel, the center of raise connecting with it at a point N.76°E. 6.0 ft. from the face, and the tunnel extending from the center of raise N.76° E. 33.5 ft.; thence S.55° E. 24.0 ft. to mouth. Value of tunnels \$5,000.00. Value of raise \$150.00

No.3, tunnel, 5 x 7 x 16 ft., the center of the portal of which bears N.34° 08' W. 668.3 ft. from the S.E.E.C. and which extends thence N.62° W. to face. Value \$225.00

No.4, tunnel, 4 x 5 x 12 ft., the center of the portal of which bears N.35° 07' W. 645.6 ft. from the S.E.E.C., and which extends thence west to face. Value \$180.00.

No.5, tunnel, 5 x 7 x 40 ft., the center of the portal of which bears S.17° 55' W. 462.7 ft. from Cor. No.4, and which extends thence S.55° W. 40.0 ft. to face. Value \$700.00.

No.6, tunnel, 4 x 5 x 136 ft., the center of the portal of which bears S.32° 00' W. 534.0 ft. from Cor. No.4, and which extends S.37° 00' W. 13.0 ft. to pt.1; thence S.49°30' W. 25.0 ft. to pt.2; thence S.49°30' W. 28.0 ft. to face. And, from pt.2, S.40° E. 22.0 ft. to pt.3; thence S.72° E. 33.0 ft. to pt.4; thence N.77° E. 15.0 ft. to face. Value \$2300.00.

Asbestin No.9

No.1, the discovery, cut 4 x 10 x 10 ft., the center of the toe of which is on the lode line 251.0 ft. from the N.W.E.C., and which extends thence S.15° W. 10.0 ft. to face. Value \$40.00.

No.2, cut, 5 x 14 x 12 ft., the center of the toe of which bears S.29° 35' E. 158.6 ft. from the N.W.E.C., and which extends thence S.02° E. 12.0 ft. to face. Value \$40.00.

No.3, cut, 10 x 14 x 21 ft., and tunnel 4 x 5 x 8 ft. the center of the toe of cut bears S. 31° 30' W. 82.0 ft. from the N.W.E.C., and it extends S.30° E. 10.0 ft. to face. From the center of face of cut the tunnel extends S.05° W. 8.0 ft. to face. Value of cut \$300.00.

Value of tunnel \$125.00.

No.4, 26 ft. of cut and tunnel, 4 x 6 ft., the center of the portal of which bears N.74° 30' E. 20.0 ft. from Cor. No.3, and which extends thence S.14° E. 26.0 ft. to face. Value \$250.00.

1/7th of improvement No.1 on the Asbestin No.7 claim which is credited to this claim. Value \$600.00.

Asbestin No.10.

No.1, the discovery, cut 6 x 12 x 14 ft., the center of the mouth of which is on the lode line 179.0 ft. from the S.E.E.C., and which extends N.35° W. 14 ft. to face. Value \$40.00.

No.2, cut, 5 x 12 x 12 ft., the center of the face of which bears N.34° 50' E. 13.0 ft. from a point on the lode line 136.6 ft. from the S.E.E.C., and which extends thence S. 55° E. 13 ft. to toe. Value \$50.00.

No.3, 34 ft. of cut and tunnel, 4 x 6.5 ft., the center of the mouth of which bears N.09° E. 101.0 ft. from Cor. No.2, and which extends N.70° W. to face. Value \$375.00.

No.4, 37 ft. of cut and tunnel, 5 x 7 ft., the center of the mouth of which bears N.87° 31' W. 189.1 ft. from a point on line 4-1, 152.9 ft. from Cor. No.1, and which extends thence N.85° W. 37 ft. to face. Value \$500.00.

No.5, 33 ft. of cut and tunnel, 5 x 6 ft., the center of the mouth of which is on line 4-1, 549.5 ft. from Cor. No.1, and which extends thence N.80° W. 33.0 ft. to face. Value \$450.00.

1/7th of improvement No.1 on the Asbestin No.7 claim which is credited to the claim. Value \$600.00.

Asbestin No.11.

No.1, the discovery, cut 5 x 8 x 20 ft., the center of the face of which is on the lode line 25.0 ft. from the S.E.E.C., and which extends thence N.70° E. 20 ft. to toe. Value \$40.00.

1/3rd of improvement No.2 on the Asbestin No.6 lode

which is credited to this claim. Value \$666.67

1/7th of improvement No.1 on the Asbestin No.7 lode which is credited to this claim. Value \$600.00.

Asbestin No.12.

No.1, the discovery, cut 4 x 10 x 19 ft., the center of the face of which is on the lode line, 674.5 ft. from the S.E.E.C., and which extends thence N.19° W. 6.0 ft.; thence N.38° W. 13.0 ft. to mouth. Value \$40.00.

No.2, cut, 4 x 7 x 28 ft., the center of the toe of which bears S.40° 23' E. 334.9 ft. from a point on the lode line 560.0 ft. from the N.W.E.C., and which extends thence S.04° E. 28.0 ft. to face. Value \$150.00

No.3, cut 5.5 x 8 x 32 ft., the center of the toe of which bears S.47° 57' E. 342.0 ft. from the above described point, and which extends thence S.05° E. 32.0 ft. to face. Value \$157.00.

1/3rd of the value of improvement No.2 on the Asbestin #5 lode which is credited to this claim. Value \$533.33.

Asbestin No.16.

No.1, the discovery, cut 5 x 10 x 20 ft., which is intersected by the lode line 51.0 ft. from the S.E.E.C., and which extends thence N.56° E. 5.0 ft. to face and S. 56° W. 15.0 ft. to mouth of cut. Value \$50.00.

1/22nd of improvements Nos.1,2 and 3 on the Asbestin No.2 lode which is credited to this claim. Value \$4138.64

Asbestin No. 17.

No.1, the discovery, shaft 4 x 6 x 8 ft.; the center of which is on the lode line 40.0 ft. from the N.W.E.C. Value \$50.00.

1/22nd of improvements Nos.1,2 and 3 on the Asbestin No.2 lode which is credited to this claim. Value \$4138.64.

Asbestin No.18.

No.1, the discovery, cut 4 x 10 x 11 ft., the center

of the face of which is on the lode line 491.0 ft. from the S.E.E.C., and which extends thence west 11 ft. to mouth. Value \$40.00.

No.2, cut, 6 x 6 x 12 ft., the center of the face of which is on the lode line 384.0 ft. from the S.E.E.C. and which extends thence N.18° W. 12 ft. to mouth of cut. Value \$35.00.

No.3, cut, 4 x 12 x 6 ft., the center of the mouth of which bears N.72° 14' W. 386.8 ft. from a point on line 3-4 960.8 ft. from Cor. No.4 and which extends thence N.27° W. to face. Value \$25.00.

No.4, 31 ft. of cut and tunnel, 5 x 5 ft., the center of the toe of which bears N.77° 20' W. 511.0 ft. from the above described point and which extends thence N.40° E. 31.0 ft. to face. Value \$350.00.

No.5, 52 ft. of cut and tunnel, 4 x 5 ft., the center of the mouth of which bears N.77° 58' W. 520.8 ft. from the above described point and which extends N.06° E. 32.0 ft. to face. And, from a point N.06° E. 5.0 ft. from mouth N.20° W. 20.0 ft. to face. Value \$450.00.

1/22nd of improvements Nos.1,2 and 3 on the Asbestin No.2 lode which is credited to this claim. Value \$4138.64

Asbestin No.19.

No.1, the discovery, cut 5 x 11 x 22 ft., the center of the face of which is on the lode line 19.0 ft. from the S.E.E.C., and which extends thence S.85° W. 22.0 ft. to mouth. Value \$60.00.

1/22nd of improvements Nos.1,2 and 3 on the Asbestin No.2 lode which is credited to this claim. Value \$4138.64.

Asbestin No.20.

No.1, the discovery, cut 5 x 10 x 20 ft., which is intersected by the lode line 34.0 ft. from the N.W.E.C., and which extends thence N.25° E. 15.0 ft. to face and S. 25° W. 5.0 ft. to toe of cut. Value \$55.00.

1/22nd of improvements Nos.1,2 and 3, on the Asbestin No.2 claim which is credited to this claim. Value \$4138.64.

Asbestin No.21.

No.1, the discovery, cut 5 x 8 x 18 ft., the center of the face of which is on the lode line 54.0 ft. from the S.E.E.C., and which extends thence S.40° W. 18.0 ft. to toe. Value \$40.00.

1/22nd of improvements Nos.1,2 and 3, on the Asbestin No.2 claim which is credited to this claim. Value \$4138.64.

Asbestin No.23.

No.1, the discovery, cut, 4 x 9 x 22 ft., the S.E. corner of toe of which is on the lode line 654.0 ft. from the S.E.E.C., and which extends thence N.36° W. 22.0 ft. to face. Value \$45.00.

1/3rd of the value of improvement No.2 on the Asbestin #5.lode which is credited to this claim. Value \$533.33.

Asbestin No.24.

No.1, the discovery, cut 4 x 10 x 14 ft., the north east corner of the face of which is on the lode line 44.0 ft. from the N.W.E.C., and which extends thence N. 73° W. 14.0 ft. to toe. Value \$40.00.

1/3rd of the value of improvement No.2 on the Asbestin No.6 claim, which is credited to this claim. Value \$666.66.

1/7th of the value of improvement No.1 on the Asbestin No.7 lode which is credited to this claim. Value \$600.00.

Asbestin No.25.

No.1, the discovery, cut 4.5 x 9.5 x 17 ft., the center of the face of which is on the lode line 51.0 ft. from the S.E.E.C. and which extends thence east to toe of cut. Value \$40.00.

No.2, 54.0 ft. of cut and tunnel, 4 x 6 ft., the center of the mouth of which bears N.36° 50' W. 10.2 ft. from Cor. No.1, and which extends thence S.03° W. 20.0 ft.; thence S. 64° W. 34.0 ft. to face. Value \$400.00. This improvement being located partially on this claim and

partially on the Asbestin No.26 claim and being so situated that it tends to the development of these two claims of the group only, the value thereof is distributed between them, one-half, or \$200.00, being credited to each.

1/7th of the value of improvement No.1 on the Asbestin No.7 lode which is credited to this claim. Value \$600.00.

#### Asbestin No.26.

No.1, the discovery, cut, 4 x 9 x 18 ft., which is intersected by the lode line 39.0 ft. from the N.W.E.C., and which extends thence S. 50° W. 5.0 ft. to face, and N.50° E. 13.0 ft. to mouth. Value \$40.00.

1/2 of improvement No.2 on the Asbestin No.25 claim which is credited to this claim. Value \$200.00.

1/7th of the value of improvement No.1 on the Asbestin No.7 claim which is credited to this claim. Value \$600.00.

#### Asbestin #30.

No.1, the discovery, cut 4 x 10 x 15 ft., the center of the face of which is on the lode line 426.0 ft. from the S.E.E.C., and which extends thence S.05° E.15.0 ft. to mouth. Value \$40.00.

No.2, cut, 4 x 10 x 13 ft., the center of the toe of which bears N.28° 11' W. 409.0 ft. from the S.E.E.C., and which extends thence N.04° E. 13.0 ft. to face. Value \$40.00.

1/22nd of the value of improvements Nos.1,2 and 3, on the Asbestin No.2 claim which is credited to this claim, value \$4138.64.

#### Rock Point No.1.

No.1, the discovery, cut 4 x 10 x 16 ft., the center of the face of which is on the lode line 637.2 ft. from the S.E.E.C., and which extends thence N.10° W. 16 ft. to toe. Value \$40.00.

No.2, cut, 11' x 20 x 10 ft., the S.E. Corner of which bears N.19° 28' W. 138.5 ft. from Cor. No.1 and which extends thence N.40° E. 20.0 ft. to face. Value \$100.00.

No.3, 33 ft. of cut and tunnel, 4 x 7 ft., the center of the mouth of which bears N.21° 20' W. 129.4 ft. from Cor. No.1 and which extends thence N.25° E. 33.0 ft. to face. Value \$400.00.

1/22nd of the value of improvements Nos.1,2 and 3, on the Asbestin No.2 claim which is credited to this claim. Value \$4138.64.

Rim Rock No.3.

No.1, the discovery, cut 4 x 10 x 16 ft., the center of the face of which is on the lode line 51.0 ft. from the S.E.E.C. and which extends thence west 16.0 ft. to toe. Value \$40.00.

1/22nd of the value of improvements Nos.1,2 and 3 on the Asbestin No.2 claim which is credited to this claim. Value \$4138.64.

Rim Rock No.4.

No.1, the discovery, cut 4 x 10 x 16 ft., the center of the face of which is on the lode line 47.0 ft. from the N.W.E.C. and which extends thence S.59° W. 16.0 ft. to toe. Value \$40.00.

1/22nd of the value of improvements Nos.1,2 and 3 on the Asbestin No.2 claim which is credited to this claim. Value \$4138.64.

Rim Rock No.5.

No.1, the discovery, cut 4 x 10 x 10 ft., the center of the face of which is on the lode line 70.0 ft. from the N.W.E.C., and which extends thence S.45° W. 10.0 ft. to toe. Value \$30.00.

1/22nd of the value of improvements Nos.1,2 and 3 on the Asbestin No.2 claim which is credited to this claim. Value \$4138.64.



Rim Rock No.6.

No.1, the discovery, shaft, 4 x 6 x 8 ft., the center of which is on the lode line 49.0 ft. from the N.W.E.C. Value \$50.00.

1/22nd of the value of improvements Nos.1,2 and 3 on the Asbestin No.2 claim which is credited to this claim. Value \$4138.64.

Rim Rock No.7.

No.1, the discovery, shaft 4 x 6 x 10 ft., the center of which is on the lode line 51.0 ft. from the N.W.E.C. Value \$50.00.

1/22nd of the value of improvements Nos.1,2 and 3 on the Asbestin No.2 claim which is credited to this claim. Value \$4138.64.

.....

Other Improvements.

Asbestin No.2.

A corrugated iron sorting shed, 12 x 33 ft., course of long sides, S.20° E., the northwest corner of which bears S. 58° 51' E. 182.2 ft. from a point on the lode line (hereafter referred to as pt.1) 406.1 ft. from the N.W.E.C.

Ore bin and mill, frame and corrugated iron, 16 x 110 ft., course of long sides N.51° 05' W., the northeast corner of which bears S.28° 23' E. 283.8 ft. from pt.1;

A frame office building, 20 x 26 ft., course of long sides S. 25° E., the northeast corner of which bears S. 19° 20' E. 335.6 ft. from pt.1.

A corrugated iron blacksmith shop, 14 x 22 ft., the course of long sides S.12° E. the northeast corner of which bears S.07° 04' E. 272.3 ft. from Pt.1.

A frame engine house, 12 x 40 ft., course of long sides, S.36° W., the northwest corner of which bears S.00° 47' E. 225.0 ft. from Pt.1.

A plank ore platform, 24 x 26 ft., course of long sides, N.05° W., the southwest corner of which bears N.24°00' W. 847.5 ft. from Cor. No.1.

A corrugated iron house, 14 x 16 ft., course of long

sides N.50° E., the southwest corner of which bears N.19° 49' W. 239.6 ft. from Cor. No.1.

A frame house, 14 x 16 ft., course of long sides N.30° W., the southwest corner of which bears N.07° 59' W. 261.4 ft. from Cor. No.1.

A frame house, 14 x 16 ft., course of long sides N.30° W., the southwest corner of which bears N.03°53' W. 218.3 ft. from Cor. No.1.

A frame house, 14 x 16 ft., course of long sides N.30° W. the southwest corner of which bears N.02° 29' W. 176.7 ft. from Cor. No.1.

A frame house, 14 x 16 ft., course of long sides S.30° E., the northwest corner of which bears N.05°-51' E. 161.0 ft. from Cor. No.1.

Asbestin No.3.

A frame house, 12 x 30 ft., course of long sides, N.42° W., the southeast corner of which bears S.50° 31' E. 448.6 ft. from Cor. No.3.

A frame house, 14 x 18 ft., course of long sides S.65°W. the southeast corner of which bears S.50° 33' E. 544.8 ft. from Cor. No.3.

A frame house, 14 x 16 ft., course of long sides S.40° E., the northeast corner of which bears S.46° 02' E. 500.2 ft. from Cor. No.3.

A frame house, 14 x 16 ft., course of long sides N.72° E., the northwest corner of which bears S.53° 05' E. 677.4 ft. from Cor. No.3.

Asbestin No.6.

A corrugated iron barn, 10 x 12 ft., course of long sides N.40° W., the southeast corner of which bears N.24° 40' W. 894.4 ft. from Cor. No.1.

A log house, 16 x 28 ft., course of long sides N.02° E.

the southwest corner of which bears N.32° 17' W. 618.8 ft. from Cor. No.1.

A corrugated iron boarding house, 30 x 45 ft., course of long sides S.25° E., the northeast corner of which bears N.35° 57' W. 459.9 ft. from Cor. No.1.

A frame house, 10 x 12 ft., course of long sides N.66° W., the southeast corner of which bears S.40° 30' W. 117.1 ft. from Cor. No.4.

Asbestin No.7.

A frame house, 19 x 20 ft., course of long sides S.30° W., the northeast corner of which bears N.64° 56' W. 227.0 ft. from Cor. No.1.

A frame house, 14 x 18 ft., course of long sides N.75° W., the southeast corner of which bears N.36° 41' W. 378.2 ft. from Cor. No.1.

.....

Instrument and Determination of Meridian.

This survey was made with a 6 1/4 inch Berger Transit. The courses were deflected from the true meridian as determined by direct Solar observation. The distances were measured with a 660 ft. steel tape.

.....

Report.

The side and end lines and all tie lines were run direct upon the ground.

The 17 mile and 18 mile monuments on the west boundary of the White Mountain or San Carlos Indian Reservation are 2 1/2 inch pipes, properly set, with brass cap marked for mile 17 and 18 and P.L. W.M.I.R.A.W.B. The 17 1/2 mile monument on said line is a 3/4 inch pipe, properly set, with brass cap marked 17 1/2 P.L. W.M.I.R.A.W.B. In retracing the line between these monument I find the course and distance from the 17 mile monument to the 17 1/2 mile monument to be N.04°01' E. 3661.0 ft. and from the 17 1/2 mile monument

to the 18 mile monument to be N.00° 48' E. 3011.7 ft. The disagreement between these bearings and distances and the original survey of this line is due to error in the latter.

U.S.L.M.No.3521, to which tie is given is a 1 inch iron pipe, 2 ft. 8 ins. long, with  $2\frac{1}{2}$  inch cap, stamped cross U.S.L.M.3521, grouted in drill hole in bed rock, with monument of stone alongside.

The disagreement between these notes and the location notices is due to errors in such notices.

Practically all of the tunnels, cuts and other openings made in mining and developing the claims in this group are in hard limestone. On this account, and for the further reason that the property is located forty five miles from a railroad, necessitating the hauling of mining supplies by wagon, this distance, over a difficult mountain road, mining costs are unusually high, and the estimated values of improvements are more than they would be under more favorable conditions.

*Edwin P. Stewart.*  
U.S.Mineral Surveyor.

Globe, Arizona, December 4th, 1918.

In the execution of Mineral Survey No. 3521 I find that some of the claims of the survey are not within the two mile limit of an approved corner of the public survey or U.S.L.M., so I established U.S.L.M. No. 3521.

On a hill which is visible for a great distance in all directions I selected a point where bed rock is exposed, and there being neither a suitable post or stone available, I drilled a hole  $8\frac{1}{2}$  inches deep in the bed rock in which I grouted a standard one inch pipe, 2 ft. 8 inches long, with  $2\frac{1}{2}$  inch cap, marked cross U.S.L.M. 3521, and erected a stone monument 6 ft. base, 4.5 ft. high N.29°-00'W. 8.0 ft. therefrom.

A. pine tree, 14 ins. in diameter, blazed and scribed cross B.T. U.S.L.M. 3521 bears N.84°-19'W. 84.2 ft.

A pine tree, 12 ins. in diameter, blazed and scribed cross B.T. U.S.L.M. 3521 bears S.20°-26'W. 107.0 ft.

The seventeen mile monument on the White Mountain or San Carlos Indian Reservation bears S.87°-29'-30"E. 10189.4 ft.

There are no other bearings available.

As near as can be determined by observation with the instrument used, this monument is in Latitude 33°-43'-30" North. And the Longitude is approximately 110°-33' West.

*Edwin A. Stewart*  
U.S. Mineral Surveyor.

Globe, Arizona,  
December 1, 1918.

# FINAL OATHS FOR SURVEYS.

## LIST OF NAMES.

A list of the names of the individuals employed by Edwin T. Stewart

United States Mineral Surveyor, to assist in running, measuring, and marking the lines, corners, and boundaries described in the foregoing field notes of the survey of the mining claim of \_\_\_\_\_

Arizona Asbestos Association

known as the Asbestin Nos. 1, 2, 3, 5, 6, 7, 9, 10, 11, 12, 16, 17, 18, 19, 20, 21, 23, 24, 25, 26, 30, Rock Point No. 1, Rim Rock Nos. 3, 4, 5, 6, and 7 lodes and showing the respective capacities in which they acted.

F. H. Garbutt \_\_\_\_\_, *Chainman.*

Rosario Gonzalez \_\_\_\_\_, *Chainman.*

\_\_\_\_\_, *Axman.*

\_\_\_\_\_, *Flagman.*

## FINAL OATHS OF ASSISTANTS.

We, F. H. Garbutt

and Rosario Gonzalez, do solemnly swear that we assisted \_\_\_\_\_

Edwin T. Stewart, United States Mineral Surveyor, in marking the corners and surveying

the boundaries of the mining claim of Arizona Asbestos Association known as the Asbestin Nos. 1, 2, 3, 5, 6, 7, 9, 10, 11, 12, 16, 17, 18, 19, 20, 21, 23, 24, 25, 26, 30, Rock Point No. 1, Rim Rock Nos. 3, 4, 5, 6, and 7 lodes

~~known as the~~ \_\_\_\_\_

represented in the foregoing field notes as having been surveyed by said mineral surveyor and under his direction; and that said survey has been in all respects, to the best of our knowledge and belief, faithfully and correctly executed, and the corner and boundary monuments established according to law and the instructions furnished by the United States Surveyor-General for Arizona.

F. H. Garbutt \_\_\_\_\_, *Chainman.*

Rosario Gonzalez \_\_\_\_\_, *Chainman.*

\_\_\_\_\_, *Axman.*

\_\_\_\_\_, *Flagman*

Subscribed and sworn to by the above-named persons before me this 20th

day of November, 19 18.

L. B. F. [Signature] \_\_\_\_\_

My Commission Expires  
January 21, 1919.

Notary Public, Gila  
County, Arizona.

FINAL OATH OF U. S. MINERAL SURVEYOR.

I, Edwin T. Stewart, U. S. Mineral Surveyor, do solemnly swear that, in pursuance of instructions received from the United States Surveyor General for Arizona, dated June 3, 1918, I have, in strict conformity to the laws of the United States, the official regulations and instructions thereunder, and the instructions of said Surveyor General, faithfully and correctly executed the survey of the Mining Claim of Arizona Asbestos Association known as the Asbestin No. 1, Asbestin No. 2, Asbestin No. 3, Asbestin #5, Asbestin No. 6, Asbestin No. 7, Asbestin No. 9, Asbestin No. 10, Asbestin No. 11, Asbestin No. 12, Asbestin No. 16, Asbestin No. 17, Asbestin No. 18, Asbestin No. 19, Asbestin No. 20, Asbestin No. 21, Asbestin No. 23, Asbestin No. 24, Asbestin No. 25, Asbestin No. 26, Asbestin #30, Rock Point No. 1, Rim Rock No. 3, Rim Rock No. 4, Rim Rock No. 5, Rim Rock No. 6 and Rim Rock No. 7 approximately in Approx. Secs. 5, 7, 8 & 17 Township No. 5 N., Range No. 17 E. G. & S. R. M., uns., McMillan Mining District, Gila County, Arizona and designated as Survey No. 3521, as represented in the foregoing field notes, which accurately show the boundaries of said mining claim as distinctly marked by monuments on the ground, and described in the attached copy of the location certificate, which was received by me from the Surveyor General with said instructions, and that all the corners of said survey have been established and perpetuated in strict accordance with the law, official regulations and instructions thereunder; and I do further solemnly swear that the foregoing are the true and original field notes of said survey and my report therein, and that the labor expended and improvements made upon said mining claim by claimant or its grantors are as therein fully stated, and that the character, extent, location, and itemized value thereof are specified therein with particularity and full detail, and that no portion of said labor or improvements so credited to this claim has been included in the estimate of expenditures upon any other claim.

Edwin T. Stewart
U. S. Mineral Surveyor.

Subscribed and sworn to by the said Edwin T. Stewart
U. S. Mineral Surveyor, before me L. B. Feland, a Notary Public
in and for Gila County, Arizona. this 2nd
day of December, 1918.
My Commission Expires January 21, 1919.

L. B. Feland
Notary Public.

43-15-19-8

AMENDED

# Notice of Mining Location

## LODE CLAIM

TO ALL WHOM IT MAY CONCERN:

This Mining Claim, the name of which is the ROCK POINT No. 1 Mining Claim, situate on lands belonging to the United States of America, and in which there are valuable mineral deposits, was entered upon and located for the purposes of exploration and purchase by ARIZONA ASBESTOS ASSOCIATION, A Corporation.

Citizens of the UNITED STATES  
(Locator must insert either "a citizen of the United States," or "who has declared his intention to become a citizen of the United States.")

the undersigned, on the 30th day of May, 1918

The length of this claim is 1500 Feet feet, and we claim 650 feet, in a Southeasterly direction and 850 feet in a Northwesterly direction from the center of the discovery shaft, at which this notice is posted, lengthwise of the claim, together with 300 feet in width of the surface grounds, on each side of the center of said claim. The general course of the lode deposit and premises is from the South-east to the Northwest

The claim is situated and located in the MacMillen Mining District, in Gila County in the State of Arizona, about 22 miles in a Northwesterly direction from MacMillen or about 1 mile Northerly from Chrysotile Arizona. Beginning at a monument of stones at a

The surface boundaries of the claim are marked upon the ground as follows: Beginning at a monument of stones

at a point in a Southeasterly direction 650 feet from the discovery shaft (at which this notice is posted), being in the center of the Southeaset end line of said claim; thence 300 feet to a monument of stones, being the Southwest corner of said claim; thence 1500 feet to a monument of stones being at the Northwest corner of said claim; thence 300 feet to a monument of stones at the center of the Northwest end of said claim; thence 300 feet to a Monument of stones being at the Northeast corner of said claim; thence 1500 feet to a monument of stones at the Southeast corner of said claim; thence 300 feet to the place of beginning.

All done under the provisions of the laws of the United States, and of the State of Arizona.

This is an Amended Location Notice of the Rock Point No. 1 Mining Claim, located by N.A. Nelson

on the 3d day of January, 1918, and recorded in Book 29 of Records of Mines, at page 270, in the office of the County Recorder of the aforesaid County of Gila to which reference is hereby made, and this amended Location Notice is made and posted to correct errors in the description in the said original Location Notice

Dated and posted on the ground this 30th day of May, 1918

WITNESS:-

*F. H. Garbutt*

ARIZONA ASBESTOS ASSOCIATION

By *N.A. Nelson* Supt.



AMENDED

5-1918

# Notice of Mining Location

## LODE CLAIM

TO ALL WHOM IT MAY CONCERN:

This Mining Claim, the name of which is the RIM ROCK No. 3 Mining Claim, situate on lands belonging to the United States of America, and in which there are valuable mineral deposits, was entered upon and located for the purposes of exploration and purchase by ARIZONA ASBESTOS ASSOCIATION Corporation Citizens of the United States

(Locator must insert either "a citizen of the United States," or "who has declared his intention to become a citizen of the United States.") the undersigned, on the 30th day of May, 1918

The length of this claim is 1500 feet, and we claim 50 feet, in a Southeasterly direction and 1450 feet in a Northwesterly direction from the center of the discovery shaft, at which this notice is posted, lengthwise of the claim, together with 300 feet in width of the surface grounds, on each side of the center of said claim. The general course of the lode deposit and premises is from the Southeast to the Northwest

The claim is situated and located in the MacMillen Mining District, in Gila County in the State of Arizona, about 22 Miles in a Northwesterly direction from MacMillen Or about one mile Northerly from Chrysolite P. O.

The surface boundaries of the claim are marked upon the ground as follows: Beginning at monument of stones

at a point in a Southeasterly direction 50 feet from the discovery shaft (at which this notice is posted), being in the center of the Southeast end line of said claim; thence 300 feet to a monument of stones, being the Southwest corner of said claim; thence 1500 feet to a monument of stones being at the Northwest corner of said claim; thence 300 feet to a monument of stones at the center of the Southwest end of said claim; thence 300 feet to a monymnt of stones being at the Northeast corner of said claim; thence 1500 feet to a monument of stones at the Southeast corner of said claim; thence 300 feet to the place of beginning.

All done under the provisions of the laws of the United States, and of the State of Arizona.

This is an Amended Location Notice of the Rim Rock No. 3 Mining Claim, located by T. D. West on the 6th day of May, 1914, and recorded in Book 25 of Records of Mines, at page 547, in the office of the County Recorder of the aforesaid County of Gila to which reference is hereby made, and this amended Location Notice is made and posted to correct errors in the description in the said original Location Notice

Dated and posted on the ground this 30th day of May, 1918.

Witness:-

*T. H. Garbutt*

ARIZONA ASBESTOS ASSOCIATION  
BY *T. D. West* Supt.

00.15-1918

AMENDED

# Notice of Mining Location

## LODE CLAIM

TO ALL WHOM IT MAY CONCERN:

This Mining Claim, the name of which is the Rim Rock No. 4  
 Mining Claim, situate on lands belonging to the United States of America, and in which there are  
 valuable mineral deposits, was entered upon and located for the purposes of exploration and purchase  
 by ARIZONA ASBESTOS ASSOCIATION, A Corporation  
Citizen of the United States  
 (Locator must insert either "a citizen of the United States," or "who has declared his intention to become a citizen of the United States.")

the undersigned, on the 30th day of May, 1918.

The length of this claim is 1500 feet,  
 and we claim 1450 feet,  
 in a Southeasterly direction and 50  
feet in a Northwesterly direction from  
 the center of the discovery shaft, at which this notice is posted, lengthwise of the claim, together with  
300 feet in width of the surface grounds, on each side  
 of the center of said claim. The general course of the lode deposit and premises is from the

Southeast to the Northwest

The claim is situated and located in the MacMillan Mining District, in  
Gila County in the State of Arizona, about 22 miles  
 in a Northwesterly direction from MacMillan  
or about one mile Northerly from Chrysotile P.O.

The surface boundaries of the claim are marked upon the ground as follows: Beginning at  
a monument of stones

at a point in a Southeasterly direction 1450 feet from  
 the discovery shaft (at which this notice is posted), being in the center of the Southeast  
 end line of said claim; thence 300 feet to a monument of stones  
, being the Southwest corner of said claim; thence  
1500 feet to a monument of stones being at the  
Northwest corner of said claim; thence 300 feet  
 to a monument of stones at the center of the Northwest end of said claim;  
 thence 500 feet to a monument of stones being at the  
Northeast corner of said claim; thence 1500 feet  
 to a monument of stones at the Southeast corner of said claim;  
 thence 300 feet to the place of beginning.

All done under the provisions of the laws of the United States, and of the State of Arizona.

This is an Amended Location Notice of the Rim Rock No. 4  
 Mining Claim, located by T. D. West  
 on the 6th day of  
May, 1914, and recorded in Book 25 of Records of Mines, at  
 page 548, in the office of the County Recorder of the aforesaid County of Gila  
 to which reference is hereby made, and this amended Location Notice is made and posted to correct  
 errors in the description in the said original Location Notice

Dated and posted on the ground this 30th day of May, 1918.

Witness:-

*F. H. Garbutt*

ARIZONA ASBESTOS ASSOCIATION  
 By *[Signature]* Supt.



63.15-1918

AMENDED  
Notice of Mining Location  
LODE CLAIM

TO ALL WHOM IT MAY CONCERN:

This Mining Claim, the name of which is the Rim Rock No. 5  
Mining Claim, situate on lands belonging to the United States of America, and in which there are  
valuable mineral deposits, was entered upon and located for the purposes of exploration and purchase  
by ARIZONA ASBESTOS ASSOCIATION, A Corporation.  
Citizens of the United States  
(Locator must insert either "a citizen of the United States," or "who has declared his intention to become a citizen of the United States.")

the undersigned, on the 30th day of May, 1918

The length of this claim is 1500 feet,  
and 70 claim 1450 feet,  
in a Southeasterly direction and 50  
feet in a Northwesterly direction from  
the center of the discovery shaft, at which this notice is posted, lengthwise of the claim, together with  
300 feet in width of the surface grounds, on each side  
of the center of said claim. The general course of the lode deposit and premises is from the  
Southeast to the Northwest.

The claim is situated and located in the Mac Millan Mining District, in  
Gila County in the State of Arizona, about 22 Miles Northwesterly  
in a Northwesterly direction from MacMillan, or one mile  
Northerly from Chrysotile, P.O.

The surface boundaries of the claim are marked upon the ground as follows: Beginning at  
Monument of stones

at a point in a Southeasterly direction 1450 feet from  
the discovery shaft (at which this notice is posted), being in the center of the Southeast  
end line of said claim; thence 300 feet to a monument of stones  
being the Southwest corner of said claim; thence  
1500 feet to a monument of stones being at the  
Northwest corner of said claim; thence 300 feet  
to a monument of stones at the center of the Northwest end of said claim;  
thence 300 feet to a monument of stones being at the  
Northeast corner of said claim; thence 1500 feet  
to a monument of stones at the Southeast corner of said claim;  
thence 300 feet to the place of beginning.

All done under the provisions of the laws of the United States, and of the State of Arizona.

This is an Amended Location Notice of the Rim Rock No. 5  
Mining Claim, located by T.D. West  
~~5th~~ on the ~~May~~ 6th day of  
May, 1914, and recorded in Book 25 of Records of Mines, at  
page 549, in the office of the County Recorder of the aforesaid County of  
to which reference is hereby made, and this amended Location Notice is made and posted to correct  
errors in the description in the said original Location Notice

Dated and posted on the ground this 30th day of May, 1918

ARIZONA ASBESTOS ASSOCIATION  
By [Signature] Supt.  
Witness:- [Signature]

AMENDED  
**Notice of Mining Location**  
**LODE CLAIM**

TO ALL WHOM IT MAY CONCERN:

This Mining Claim, the name of which is the Rim Rock No. 6  
Mining Claim, situate on lands belonging to the United States of America, and in which there are  
valuable mineral deposits, was entered upon and located for the purposes of exploration and purchase  
by ARIZONA ASBESTOS ASSOCIATION, A Corporation.

Citizen of the United States  
(Locator must insert either "a citizen of the United States," or "who has declared his intention to become a citizen of the United States.")

the undersigned, on the 30th day of May, 1918

The length of this claim is 1500 feet,  
and we claim 1450 feet,  
in a Southeasterly direction and 50  
feet in a Northwesterly direction from  
the center of the discovery shaft, at which this notice is posted, lengthwise of the claim, together with  
300 feet in width of the surface grounds, on each side  
of the center of said claim. The general course of the lode deposit and premises is from the  
Southeast to the Northwest

The claim is situated and located in the MacMillen Mining District, in  
Gila County in the State of Arizona, about 22 Miles  
in a Northwesterly direction from MacMillen, or about one mile  
from Chrysotile P.O.

The surface boundaries of the claim are marked upon the ground as follows: Beginning at  
a monument of stones

at a point in a Southeasterly direction 1450 feet from  
the discovery shaft (at which this notice is posted), being in the center of the Southeast  
end line of said claim; thence 300 feet to a monument of stones  
being the Southwest corner of said claim; thence  
1500 feet to a monument of stones being at the  
Northwest corner of said claim; thence 300 feet  
to a monument of stones at the center of the Northwest end of said claim;  
thence 300 feet to a monument of stones being at the  
Northeast corner of said claim; thence 1500 feet  
to a monument of stones at the Southeast corner of said claim;  
thence 300 feet to the place of beginning.

All done under the provisions of the laws of the United States, and of the State of Arizona.

This is an Amended Location Notice of the Rim Rock No. 6  
Mining Claim, located by T.D. West  
on the 6th day of  
May, 1914, and recorded in Book 25 of Records of Mines, at  
page 550, in the office of the County Recorder of the aforesaid County of Gila  
to which reference is hereby made, and this amended Location Notice is made and posted to correct  
errors in the description in the said original Location Notice

Dated and posted on the ground this 30th day of May, 1918

Witness:-

*J. H. Garbutt*

ARIZONA ASBESTOS ASSOCIATION

By *J. G. Nelson* Supt.

AMENDED

5-1918

# Notice of Mining Location

## LODE CLAIM

TO ALL WHOM IT MAY CONCERN:

This Mining Claim, the name of which is the Rim Rock No. 7  
 Mining Claim, situate on lands belonging to the United States of America, and in which there are  
 valuable mineral deposits, was entered upon and located for the purposes of exploration and purchase  
 by ARIZONA ASBESTOS ASSOCIATION, A Corporation  
A citizen of the United States  
 (Locator must insert either "a citizen of the United States," or "who has declared his intention to become a citizen of the United States.")

the undersigned, on the 30th day of May, 1918

The length of this claim is 1500 feet,  
 and 7e claim 1450 feet,  
 in a Southeasterly direction and 50  
 feet in a Northwesterly direction from  
 the center of the discovery shaft, at which this notice is posted, lengthwise of the claim, together with  
300 feet in width of the surface grounds, on each side  
 of the center of said claim. The general course of the lode deposit and premises is from the  
Southeast to the Northwest

The claim is situated and located in the MacMillan Mining District, in  
Gila County in the State of Arizona, about 22 Miles  
 in a Northwesterly direction from MacMillan, or about one mile  
from Chrysotile P.O.

The surface boundaries of the claim are marked upon the ground as follows: Beginning at  
a Monument of stones

at a point in a Southeasterly direction 1450 feet from  
 the discovery shaft (at which this notice is posted), being in the center of the Southeast  
 end line of said claim; thence 300 feet to a monument of stones  
 being the Southwest corner of said claim; thence  
1500 feet to a monument of stones being at the  
Northwest corner of said claim; thence 300 feet  
 to a monument of stones at the center of the Northwest end of said claim;  
 thence 300 feet to a monument of stones being at the  
Northeast corner of said claim; thence 1500 feet  
 to a monument of stones at the Southeast corner of said claim;  
 thence 300 feet to the place of beginning.

All done under the provisions of the laws of the United States, and of the State of Arizona.

This is an Amended Location Notice of the Rim Rock No. 7  
 Mining Claim, located by T.D. West  
 on the 6th day of  
May, 1914, and recorded in Book 25 of Records of Mines, at  
 page 551, in the office of the County Recorder of the aforesaid County of Gila  
 to which reference is hereby made, and this amended Location Notice is made and posted to correct  
 errors in the description in the said original Location Notice

Dated and posted on the ground this 30th day of May, 1918

Witness:-

*J. H. Garbutt*

ARIZONA ASBESTOS ASSOCIATION  
 BY *[Signature]* Supt.

UD 5-1918

# Notice of Mining Location

## LODE CLAIM

TO ALL WHOM IT MAY CONCERN:

Asbestin #30

This Mining Claim, the name of which is the \_\_\_\_\_ Mining Claim, situate on lands belonging to the United States of America, and in which there are valuable mineral deposits, was entered upon and located for the purposes of exploration and purchase by **Arizona Asbestos Association, citizens of the United States,**

(Locator must insert either "a citizen of the United States," or "who has declared his intention to become a citizen of the United States.")

the undersigned, on the **5th** day of **March** 191**8**.

The length of this claim is **1500** feet

and **we** claim **424** feet

in a **South-Easterly** direction and **1076**

feet in a **North -westerly** direction from

the center of the discovery shaft, at which this notice is posted, lengthwise of the Claim, together with

**300** feet in width of the surface grounds, on

each side of the center of the said Claim. The general course of the lode deposit and premises is from the

**North-west** to the **South-east**

The Claim is situated and located in the **MacMillan** Mining District, in

**Gila** County, in the State of Arizona, about **38miles**

in a **North-Eastrly** direction from **Globe, Ariz.** Also about **3000'**

**Northerly** from **Chrysotile Post Office, Ariz.**

The surface boundaries of the Claim are marked upon the ground as follows: Beginning at

**monument of stones**

at a point in a **southeasterly** direction **424** feet from

the discovery shaft (at which this notice is posted), in the center of the **Southeast**

end line of said Claim; thence **300** feet to a **monument of**

**stones**, being the **Southwest** corner of said Claim; thence

**1500** feet to a **monument of stones**, being at the

**northwest** corner of said Claim; thence **300** feet

to a **monument of stones** at the center of the **northwest** end of said Claim;

thence **300** feet to a **monument of stones**, being at the

**northeast** corner of said Claim; thence **1500**

feet to a **monument of stones** at the **southeast** corner of said Claim;

thence **300** feet to the place of beginning.

All done under the provisions of the laws of the United States and of the State of Arizona.

Dated and posted on the ground this **5th** day of **March** 191**8**.

Witness

L.P.Pressler

F.H.Garbutt

Arizona Asbestos Association,

by N.A.Nelson, Supt.

Filed and recorded at the request of N.A. Nelson on the 8 day of May, A.D.1918, at 30 minutes past 1 o'clock P.M.

E.T.Stewart, County Recorder.

STATE OF ARIZONA, )  
                          ) SS  
County of Gila.     )

I, E.T.Stewart, County Recorder in and for the County of Gila, State of Arizona, do hereby certify that the above and foregoing is a full, true and correct copy of the Location Notice of the Asbestin No.30 Lode Mining Claim, as the same appears of record in my office in Book 33, Records of Mines, at page 19; that I have compared the same with the original record, and that the same is a true transcript, and of the whole thereof.

GIVEN under my hand and seal of office, this \_\_\_\_\_ day of June, A.D.1918.

E. T. Stewart  
County Recorder.

# Notice of Mining Location

## LODE CLAIM

78

TO ALL WHOM IT MAY CONCERN:

This Mining Claim, the name of which is the Asbestin No. 26  
Mining Claim, situate on lands belonging to the United States of America, and in which there are  
valuable mineral deposits, was entered upon and located for the purpose of exploration and purchase  
by N.A. Nelson, a citizen of the U.S.

Locator must insert either "a citizen of the United States" or "who has declared his intention to become a citizen of the United States"

the undersigned on the 22 day of April, 19 15.

The length of this claim is 1500 feet,  
and I claim 1450 feet  
in a Southeasterly direction and 50  
feet in a Northwesterly direction from  
the center of the discovery shaft, at which this notice is posted, lengthwise of the claim, together with  
300 feet in width of the surface grounds, on each side  
of the center of said claim. The general course of the lode deposit and premises is from the  
Southeast to the Northwest

The claim is situated and located in the MacMillen Mining District, in  
Gila County in the State of Arizona, about 18 miles  
in a northeasterly direction from MacMillen

The surface boundaries of the claim are marked upon the ground as follows: Beginning at  
a monument of stones

at a point in a Southeasterly direction 1450 feet from  
the discovery shaft (at which this notice is posted), being in the center of the Southeast  
end line of said claim; thence 300 feet to a monument of  
stones, being the Southwest corner of said claim; thence  
1500 feet to a monument of stones, being at the  
northwest corner of said claim; thence 300 feet  
to a monument of stones at the center of the northwest end of said claim;  
300 feet to a monument of stones being at the  
northeast corner of said claim; thence 1500  
feet to a monument of stones at the Southeast corner of said claim;  
thence 300 feet to the place of beginning.

All done under the provisions of Chapter Six, of Title XXXII, of the Revised Statutes of the  
United States, and of an Act of the General Assembly of Arizona entitled "An Act to Revise and Cod-  
ify the Laws of the Territory of Arizona," approved March 16, 1901.

Dated and posted on the grounds this 22 day of April, 19 15.

N.A. Nelson.



BERKSHIRE  
VESPER BURNETT  
Filed and recorded at the request of N.A. Nelson on the 17 day of July, A.D.1915, at 10 minutes past 9 o'clock A.M.


E.T.Stewart, County Recorder.

STATE OF ARIZONA, )  
                          ) SS  
County of Gila.     )

I, E.T.Stewart, County Recorder in and for the County of Gila, State of Arizona, do hereby certify that the above and foregoing is a full, true and correct copy of the Location Notice of the Asbestin No.26 Lode Mining Claim, as the same appears of record in my office in Book 27, Records of Mines, at page 393; that I have compared the same with the original record, and that the same is a true transcript, and of the whole thereof.

GIVEN under my hand and seal of office, this 3rd day of June, A.D.1918.

E. T. Stewart  
County Recorder.



# Notice of Mining Location LODE CLAIM

TO ALL WHOM IT MAY CONCERN:

This Mining Claim, the name of which is the Asbestin No.25 July 5- 1918  
Mining Claim, situate on lands belonging to the United States of America, and in which there are  
valuable mineral deposits, was entered upon and located for the purpose of exploration and purchase  
by N.A.Nelson, a citizen of the U.S.  
Locator must insert either "a citizen of the United States" or "who has declared his intention to become a citizen of the United States"

the undersigned on the 22 day of April, 1915.

The length of this claim is 1500 feet,  
and I claim 60 feet  
in a Southeasterly direction and 1440  
feet in a Northwesterly direction from  
the center of the discovery shaft, at which this notice is posted, lengthwise of the claim, together with  
300 feet in width of the surface grounds, on each side  
of the center of said claim. The general course of the lode deposit and premises is from the  
Southeast to the Northwest

The claim is situated and located in the MacMillen Mining District, in  
Gila County in the State of Arizona, about 18 miles  
in a Northeasterly direction from MacMillen

The surface boundaries of the claim are marked upon the ground as follows: Beginning at  
a monument of stones

at a point in a Southeasterly direction 60 feet from  
the discovery shaft (at which this notice is posted), being in the center of the Southeast  
end line of said claim; thence 300 feet to a monument of  
stones, being the Southwest corner of said claim; thence  
1500 feet to a monument of stones, being at the  
Northwest corner of said claim; thence 300 feet  
to a monument of stones at the center of the Northwest end of said claim;  
300 feet to a monument of stones being at the  
Northeast corner of said claim; thence 1500  
feet to a monument of stones at the Southeast corner of said claim;  
thence 300 feet to the place of beginning.

All done under the provisions of Chapter Six, of Title XXXII, of the Revised Statutes of the  
United States, and of an Act of the General Assembly of Arizona entitled "An Act to Revise and Cod-  
ify the Laws of the Territory of Arizona," approved March 16, 1901.

Dated and posted on the grounds this 22 day of April, 1915.

N.A.Nelson.

Filed and recorded at the request of N.A. Nelson, on the 17 day of July, A.D.1918, at 10 minutes past 9 o'clock A.M.

E.T.Stewart, County Recorder.

STATE OF ARIZONA, )  
                          ) SS  
County of Gila.     )

I, E.T.Stewart, County Recorder in and for the County of Gila, State of Arizona, do hereby certify that the above and foregoing is a full, true and correct copy of the Location Notice of the Asbestin No.25 Lode Mining Claim, as the same appears of record in my office in Book 27, Records of Mines, at page 392; that I have compared the same with the original record, and that the same is a true transcript, and of the whole thereof.

GIVEN under my hand and seal of office, this 3rd day of June, A.D.1918.

E. T. Stewart  
County Recorder.



# Notice of Mining Location

## LODE CLAIM

82

13

TO ALL WHOM IT MAY CONCERN:

This Mining Claim, the name of which is the Asbestin No. 24 Mining Claim, situate on lands belonging to the United States of America, and in which there are valuable mineral deposits, was entered upon and located for the purpose of exploration and purchase by N.A. Nelson, a citizen of the U.S.

Locator must insert either "a citizen of the United States" or "who has declared his intention to become a citizen of the United States"

the undersigned on the 22 day of April, 1915.

The length of this claim is 1500 feet, and I claim 1465 feet in a Southeasterly direction and 35 feet in a Northwesterly direction from the center of the discovery shaft, at which this notice is posted, lengthwise of the claim, together with 300 feet in width of the surface grounds, on each side

of the center of said claim. The general course of the lode deposit and premises is from the Southeast to the Northwest

The claim is situated and located in the MacMillen Mining District, in Gila County in the State of Arizona, about 18 miles in a northeasterly direction from MacMillen

The surface boundaries of the claim are marked upon the ground as follows: Beginning at a monument of stones

at a point in a Southeasterly direction 1465 feet from the discovery shaft (at which this notice is posted), being in the center of the Southeast end line of said claim; thence 300 feet to a monument of stones, being the Southwest corner of said claim; thence 1500 feet to a monument of stones, being at the Northwest corner of said claim; thence 300 feet to a monument of stones at the center of the Northwest end of said claim; 300 feet to a monument of stones being at the Northeast corner of said claim; thence 1500 feet to a monument of stones at the Southeast corner of said claim; thence 300 feet to the place of beginning.

All done under the provisions of Chapter Six, of Title XXXII, of the Revised Statutes of the United States, and of an Act of the General Assembly of Arizona entitled "An Act to Revise and Codify the Laws of the Territory of Arizona," approved March 16, 1901.

Dated and posted on the grounds this 22 day of April, 1915.

N.A. Nelson.

Filed and recorded at the request of N.A. Nelson on the 17 day of July, A.D.1915, at 10 minutes past 9 o'clock A.M.

E.T.Stewart, County Recorder.

STATE OF ARIZONA, )  
County of Gila. ) SS

I, E.T.Stewart, County Recorder in and for the County of Gila, State of Arizona, do hereby certify that the above and foregoing is a full, true and correct copy of the Location Notice of the Asbestin No.24 Lode Mining Claim, as the same appears of record in my office in Book 27, Records of Mines, at page 391; that I have compared the same with the original record, and that the same is a true transcript, and of the whole thereof.

GIVEN under my hand and seal of office, this 3rd day of June, A.D.1918.

E. T. Stewart  
County Recorder.

15  
84  
Notice of Mining Location  
LODE CLAIM

TO ALL WHOM IT MAY CONCERN:

JUN 5- 1918

This Mining Claim, the name of which is the Asbestin No. 23  
Mining Claim, situate on lands belonging to the United States of America, and in which there are  
valuable mineral deposits, was entered upon and located for the purpose of exploration and purchase  
by N.A. Nelson, a citizen of the U.S.

Locator must insert either "a citizen of the United States" or "who has declared his intention to become a citizen of the United States"

the undersigned on the 22 day of April, 19 15.

The length of this claim is 1500 feet,  
and 1 claim 780 feet  
in a Southeasterly direction and 720

300 feet in a Northwesterly direction from  
the center of the discovery shaft, at which this notice is posted, lengthwise of the claim, together with  
300 feet in width of the surface grounds, on each side

of the center of said claim. The general course of the lode deposit and premises is from the Southeast  
to the Northwest

The claim is situated and located in the MacMillen Mining District, in  
Gila County in the State of Arizona, about 18 miles  
in a northeasterly direction from MacMillen

The surface boundaries of the claim are marked upon the ground as follows: Beginning at  
a monument of stones

at a point in a Southeasterly direction 780 feet from  
the discovery shaft (at which this notice is posted), being in the center of the Southeast  
end line of said claim; thence 300 feet to a monument of  
stones, being the Southwest corner of said claim; thence  
1500 feet to a monument of stones, being at the  
northwest corner of said claim; thence 300 feet  
to a monument of stones at the center of the northwest end of said claim;  
300 feet to a monument of stones being at the  
Northeast corner of said claim; thence 1500  
feet to a monument of stones at the Southeast corner of said claim;  
thence 300 feet to the place of beginning.

All done under the provisions of Chapter Six, of Title XXXII, of the Revised Statutes of the  
United States, and of an Act of the General Assembly of Arizona entitled "An Act to Revise and Cod-  
ify the Laws of the Territory of Arizona," approved March 16, 1901.

Dated and posted on the grounds this 22 day of April, 19 15.

N.A. Nelson

Filed and recorded at the request of N.A.Nelson  
on the 17 day of July, A.D.1915, at 10 minutes past 9  
o'clock A.M.

E.T.Stewart, County Recorder.

STATE OF ARIZONA, )  
                          ) SS  
County of Gila.     )

I, E.T.Stewart, County Recorder in and for the  
County of Gila, State of Arizona, do hereby certify that  
the above and foregoing is a full, true and correct copy  
of the Location Notice of the Asbestin No.23 Lode Mining  
Claim, as the same appears of record in my office in Book  
27, Records of Mines, at page 390; that I have compared  
the same with the original record, and that the same is a  
true transcript, and of the whole thereof.

GIVEN under my hand and seal of office, this  
3rd day of June, A.D.1918.

E. T. Stewart  
County Recorder.



Notice of Mining Location  
LODE CLAIM

TO ALL WHOM IT MAY CONCERN:

This Mining Claim, the name of which is the Asbestin No.21  
Mining Claim, situate on lands belonging to the United States of America, and in which there are  
valuable mineral deposits, was entered upon and located for the purpose of exploration and purchase  
by N.A.Nelson, a citizen of the U.S.

Locator must insert either "a citizen of the United States" or "who has declared his intention to become a citizen of the United States"

the undersigned on the 22 day of April, 1915.

The length of this claim is 1500 feet,  
and 1 claim 1500 feet  
in a Southeasterly direction and 1465

300 feet in a Northwesterly direction from  
the center of the discovery shaft, at which this notice is posted, lengthwise of the claim, together with  
300 feet in width of the surface grounds, on each side

of the center of said claim. The general course of the lode deposit and premises is from the Southeast  
to the Northwest

The claim is situated and located in the MacMillen Mining District, in  
Gila County in the State of Arizona, about 18 miles  
in a northeasterly direction from MacMillen.

The surface boundaries of the claim are marked upon the ground as follows: Beginning at  
a monument of stones

at a point in a Southeasterly direction 35 feet from  
the discovery shaft (at which this notice is posted), being in the center of the Southeast  
end line of said claim; thence 300 feet to a monument of  
stones, being the Southwest corner of said claim; thence  
1500 feet to a monument of stones, being at the  
Northwest corner of said claim; thence 300 feet  
to a monument of stones at the center of the Northwest end of said claim;  
300 feet to a monument of stones being at the  
northeast corner of said claim; thence 1500  
feet to a monument of stones at the Southeast corner of said claim;  
thence 300 feet to the place of beginning.

All done under the provisions of Chapter Six, of Title XXXII, of the Revised Statutes of the  
United States, and of an Act of the General Assembly of Arizona entitled "An Act to Revise and Cod-  
ify the Laws of the Territory of Arizona," approved March 16, 1901.

Dated and posted on the grounds this 22 day of April, 1915.

N.A.Nelson.



Filed and recorded at the request of N.A. Nelson on the 17 day of July, A.D.1918, at 10 minutes past 9 o'clock A.M.

E.T.Stewart, County Recorder.

STATE OF ARIZONA, )  
County of Gila. ) SS

I, E.T.Stewart, County Recorder in and for the County of Gila, State of Arizona, do hereby certify that the above and foregoing is a full, true and correct copy of the Location Notice of the Asbestin No.21 Lode Mining Claim, as the same appears of record in my office in Book 27, Records of Mines, at page 388; that I have compared the same with the original record, and that the same isa true transcript, and of the whole thereof.

GIVEN under my hand and seal of office, this 3rd day of June, A.D.1918.

E. T. Stewart  
County Recorder.

# Notice of Mining Location

## LODE CLAIM

TO ALL WHOM IT MAY CONCERN:

This Mining Claim, the name of which is the Asbestin No.20 04.15-1918  
Mining Claim, situate on lands belonging to the United States of America, and in which there are  
valuable mineral deposits, was entered upon and located for the purpose of exploration and purchase  
by N.A.Nelson, a citizen of the U.S.

Locator must insert either "a citizen of the United States" or "who has declared his intention to become a citizen of the United States"

the undersigned on the 22 day of April, 1915.

The length of this claim is 1500 feet,  
and I claim 1425 feet  
in a Southeasterly direction and 75  
feet in a Northwesterly direction from  
the center of the discovery shaft, at which this notice is posted, lengthwise of the claim, together with  
300 feet in width of the surface grounds, on each side  
of the center of said claim. The general course of the lode deposit and premises is from the  
Southeast to the Northwest

The claim is situated and located in the MacMillen Mining District, in  
Gila County in the State of Arizona, about 18 miles  
in a northeasterly direction from MacMillen

The surface boundaries of the claim are marked upon the ground as follows: Beginning at  
a Monument of stones

at a point in a Southeasterly direction 1425 feet from  
the discovery shaft (at which this notice is posted), being in the center of the Southeast  
end line of said claim; thence 300 feet to a monument of  
stones, being the Southwest corner of said claim; thence  
1500 feet to a monument of stones, being at the  
Northwest corner of said claim; thence 300 feet  
to a monument of stones at the center of the Northwest end of said claim;  
300 feet to a monument of stones being at the  
Northeast corner of said claim; thence 1500  
feet to a monument of stones at the Southeast corner of said claim;  
thence 300 feet to the place of beginning.

All done under the provisions of Chapter Six, of Title XXXII, of the Revised Statutes of the  
United States, and of an Act of the General Assembly of Arizona entitled "An Act to Revise and Cod-  
ify the Laws of the Territory of Arizona," approved March 16, 1901.

Dated and posted on the grounds this 22 day of April, 1915.

N.A.Nelson

Filed and recorded at the request of N.A.  
Nelson on the 17 day of July, A.D.1915, at 10 minutes past  
9 o'clock A.M.

E.T.Stewart, County Recorder.

STATE OF ARIZONA, )  
                          ) SS  
County of Gila.   )

I, E.T.Stewart, County Recorder in and for the  
County of Gila, State of Arizona, do hereby certify that  
the above and foregoing is a full, true and correct copy  
of the Location Notice of the Asbestin No.20 Lode Mining  
Claim, as the same appears of record in my office in Book  
27, Records of Mines, at page 387; that I have compared  
the same with the original record, and that the same is a  
true transcript, and of the whole thereof.

GIVEN under my hand and seal of office, this  
3rd day of June, A.D.1918.

E. T. Stewart  
County Recorder.

# Notice of Mining Location

## LODE CLAIM

21  
90

TO ALL WHOM IT MAY CONCERN:

This Mining Claim, the name of which is the Asbestin No. 19  
Mining Claim, situate on lands belonging to the United States of America, and in which there are  
valuable mineral deposits, was entered upon and located for the purpose of exploration and purchase  
by N.A. Nelson, a citizen of the U.S.  
Locator must insert either "a citizen of the United States" or "who has declared his intention to become a citizen of the United States"

the undersigned on the 22 day of April, 1915.

The length of this claim is 1500 feet,  
and 1 claim 35 feet  
in a Southeasterly direction and 1465  
feet in a Northwesterly direction from  
the center of the discovery shaft, at which this notice is posted, lengthwise of the claim, together with  
300 feet in width of the surface grounds, on each side  
of the center of said claim. The general course of the lode deposit and premises is from the  
Southeast to the Northwest

The claim is situated and located in the MacMillen Mining District, in  
Gila County in the State of Arizona, about 18 miles  
in a northeasterly direction from MacMillen

The surface boundaries of the claim are marked upon the ground as follows: Beginning at  
a monument of stones  
at a point in a Southeasterly direction 35 feet from  
the discovery shaft (at which this notice is posted), being in the center of the Southeast  
end line of said claim; thence 300 feet to a monument of  
stones, being the Southwest corner of said claim; thence  
1500 feet to a monument of stones, being at the  
northwest corner of said claim; thence 300 feet  
to a monument of stones at the center of the northwest end of said claim;  
300 feet to a monument of stones being at the  
northeast corner of said claim; thence 1500  
feet to a monument of stones at the Southeast corner of said claim;  
thence 300 feet to the place of beginning.

All done under the provisions of Chapter Six, of Title XXXII, of the Revised Statutes of the  
United States, and of an Act of the General Assembly of Arizona entitled "An Act to Revise and Cod-  
ify the Laws of the Territory of Arizona," approved March 16, 1901.

Dated and posted on the grounds this 22 day of April, 1915.

N.A. Nelson.

Filed and recorded at the request of N.A. Nelson on the 17 day of July, A.D.1918, at 10 minutes past 9 o'clock A.M.

E.T.Stewart, County Recorder.

STATE OF ARIZONA, )  
County of Gila. ) SS

I, E.T.Stewart, County Recorder in and for the County of Gila, State of Arizona, do hereby certify that the above and foregoing is a full, true and correct copy of the Location Notice of the Asbestin No.19 Lode Mining Claim, as the same appears of record in my office in Book 27, Records of Mines, at page 386; that I have compared the same with the original record, and that the same is a true transcript, and of the whole thereof.

GIVEN under my hand and seal of office, this 3rd day of June, A.D.1918.

E. T. Stewart  
County Recorder.

# Notice of Mining Location

## LODE CLAIM

JUL 5-1918

TO ALL WHOM IT MAY CONCERN:

This Mining Claim, the name of which is the Asbestin No.18

Mining Claim, situate on lands belonging to the United States of America, and in which there are valuable mineral deposits, was entered upon and located for the purpose of exploration and purchase by N.A.Nelson, a citizen of the U.S.

Locator must insert either "a citizen of the United States" or "who has declared his intention to become a citizen of the United States"

the undersigned on the 22 day of April, 19 15

The length of this claim is 1500 feet, and I claim 500 feet

in a Southeasterly direction and 1000 feet in a Northwesterly direction from

the center of the discovery shaft, at which this notice is posted, lengthwise of the claim, together with 300 feet in width of the surface grounds, on each side

of the center of said claim. The general course of the lode deposit and premises is from the Southeast to the Northwest

The claim is situated and located in the MacMillen Mining District, in Gila County in the State of Arizona, about 18 miles in a northeasterly direction from MacMillen

The surface boundaries of the claim are marked upon the ground as follows: Beginning at a monument of stones

at a point in a Southeasterly direction 1000 feet from the discovery shaft (at which this notice is posted), being in the center of the Southeast end line of said claim; thence 300 feet to a monument of stones, being the Southwest corner of said claim; thence 1500 feet to a monument of stones, being at the Northwest corner of said claim; thence 300 feet to a monument of stones at the center of the Northwest end of said claim; 300 feet to a monument of stones being at the northeast corner of said claim; thence 1500 feet to a monument of stones at the Southeast corner of said claim; thence 300 feet to the place of beginning.

All done under the provisions of Chapter Six, of Title XXXII, of the Revised Statutes of the United States, and of an Act of the General Assembly of Arizona entitled "An Act to Revise and Codify the Laws of the Territory of Arizona," approved March 16, 1901.

Dated and posted on the grounds this 22 day of April, 19 15.

N.A.Nelson,

Filed and recorded at the request of N.A. Nelson on the 17 day of July, A.D.1915, at 10 minutes past 9 o'clock A.M.

E.T.Stewart, County Recorder.

STATE OF ARIZONA, )  
County of Gila. ) SS

I, E.T.Stewart, County Recorder in and for the County of Gila, State of Arizona, do hereby certify that the aboveand foregoing is a full, true and correct copy of the Location Notice of the Asbestin No.18 Lode Mining Claim, as the same appears of record in my office in Book 27, Records of Mines, at page 385; that I have compared the same with the original record, and that the same is a true transcript, and of the whole thereof.

GIVEN under my hand and seal of office, this 3rd day of June, A.D.1918.

E. T. Stewart  
County Recorder.



# Notice of Mining Location LODE CLAIM

25  
94

Jul 15 - 1918

TO ALL WHOM IT MAY CONCERN:

This Mining Claim, the name of which is the Asbestin No. 17  
Mining Claim, situate on lands belonging to the United States of America, and in which there are  
valuable mineral deposits, was entered upon and located for the purpose of exploration and purchase  
by N.A. Nelson, a citizen of the U.S.

Locator must insert either "a citizen of the United States" or "who has declared his intention to become a citizen of the United States"

the undersigned on the 22 day of April, 19 15.

The length of this claim is 1500 feet,  
and I claim 1460 feet  
in a Southeasterly direction and 40

feet in a Northwesterly direction from  
the center of the discovery shaft, at which this notice is posted, lengthwise of the claim, together with  
300 feet in width of the surface grounds, on each side  
of the center of said claim. The general course of the lode deposit and premises is from the  
Southeast to the Northwest.

The claim is situated and located in the MacMillen Mining District, in  
Gila County in the State of Arizona, about 18 miles  
in a northeasterly direction from MacMillen

The surface boundaries of the claim are marked upon the ground as follows: Beginning at  
a monument of stones

at a point in a Southeasterly direction 1460 feet from  
the discovery shaft (at which this notice is posted), being in the center of the Southeast  
end line of said claim; thence 300 feet to a monument of  
stones, being the Southwest corner of said claim; thence  
1500 feet to a monument of stones, being at the  
Northwest corner of said claim; thence 300 feet  
to a monument of stones at the center of the northwest end of said claim;  
300 feet to a monument of stones being at the  
northeast corner of said claim; thence 1500  
feet to a monument of stones at the Southeast corner of said claim;  
thence 300 feet to the place of beginning.

All done under the provisions of Chapter Six, of Title XXXII, of the Revised Statutes of the  
United States, and of an Act of the General Assembly of Arizona entitled "An Act to Revise and Cod-  
ify the Laws of the Territory of Arizona," approved March 16, 1901.

Dated and posted on the grounds this 22 day of April, 19 15.

N.A. Nelson



Filed and recorded at the request of N.A.Nelson  
on the 17 day of July, A.D.1915, at 10 minutes past 9  
o'clock A.M.


E.T.Stewart, County Recorder.

STATE OF ARIZONA, )  
                          ) SS  
County of Gila.     )

I, E.T.Stewart, County Recorder in and for the  
County of Gila, State of Arizona, do hereby certify that  
the above and foregoing is a full, true and correct copy  
of the Location Notice of the Asbestin No.17 Lode Mining  
Claim, as the same appears of record in my office in Book  
27, Records of Mines, at page 384; that I have compared  
the same with the original record, and that the same is a  
true transcript, and of the whole thereof.

GIVEN under my hand and seal of office, this  
3rd day of June, A.D.1918.

E. T. Stewart  
County Recorder.



Notice of Mining Location  
LODE CLAIM

July 15- 1918

TO ALL WHOM IT MAY CONCERN:

This Mining Claim, the name of which is the Asbestin No. 16  
Mining Claim, situate on lands belonging to the United States of America, and in which there are  
valuable mineral deposits, was entered upon and located for the purpose of exploration and purchase  
by N.A. Nelson, a citizen of the U.S.  
Locator must insert either "a citizen of the United States" or "who has declared his intention to become a citizen of the United States"

the undersigned on the 22 day of April, 1915.

The length of this claim is 1500 feet,  
and I claim 35 feet  
in a Southeasterly direction and 1465  
feet in a Northwesterly direction from  
the center of the discovery shaft, at which this notice is posted, lengthwise of the claim, together with  
300 feet in width of the surface grounds, on each side  
of the center of said claim. The general course of the lode deposit and premises is from the Southeast  
to the Northwest

The claim is situated and located in the MacMillen Mining District, in  
Gila County in the State of Arizona, about 18 miles  
in a northeasterly direction from MacMillen

The surface boundaries of the claim are marked upon the ground as follows: Beginning at  
a monument of stones

at a point in a Southeasterly direction 35 feet from  
the discovery shaft (at which this notice is posted), being in the center of the Southeast  
end line of said claim; thence 300 feet to a monument of  
stones, being the Southwest corner of said claim; thence  
1500 feet to a monument of stones, being at the  
Northwest corner of said claim; thence 300 feet  
to a monument of stones at the center of the Northwest end of said claim;  
300 feet to a monument of stones being at the  
Northeast corner of said claim; thence 1500  
feet to a monument of stones at the southeast corner of said claim;  
thence 300 feet to the place of beginning.

All done under the provisions of Chapter Six, of Title XXXII, of the Revised Statutes of the  
United States, and of an Act of the General Assembly of Arizona entitled "An Act to Revise and Cod-  
ify the Laws of the Territory of Arizona," approved March 16, 1901.

Dated and posted on the grounds this 22 day of April, 1915.

N.A. Nelson

Filed and recorded at the request of N.A. Nelson on the 17 day of July, A.D.1915, at 10 minutes past 9 o'clock A.M.

E.T.Stewart, County Recorder.

STATE OF ARIZONA, )  
                          ) SS  
County of Gila.     )

I, E.T.Stewart, County Recorder in and for the County of Gila, State of Arizona, do hereby certify that the above and foregoing is a full, true and correct copy of the Location Notice of the Asbestin No.16 Lode Mining Claim, as the same appears of record in my office in Book 27, Records of Mines, at page 383; that I have compared the same with the original record, and that the same is a true transcript, and of the whole thereof.

GIVEN under my hand and seal of office, this 3rd day of June, A.D.1918.

E. T. Stewart.  
County Recorder.

29

# Notice of Mining Location

## LODE CLAIM

98

00.15-1918

TO ALL WHOM IT MAY CONCERN:

This Mining Claim, the name of which is the Asbestin No. 12 Mining Claim, situate on lands belonging to the United States of America, and in which there are valuable mineral deposits, was entered upon and located for the purpose of exploration and purchase by N.A. Nelson, a citizen of the U.S.

Locator must insert either "a citizen of the United States" or "who has declared his intention to become a citizen of the United States"

the undersigned on the 22 day of April, 19 15

The length of this claim is 1500 feet, and I claim 680 feet in a Southeasterly direction and 820 feet in a Northwesterly direction from the center of the discovery shaft, at which this notice is posted, lengthwise of the claim, together with 300 feet in width of the surface grounds, on each side of the center of said claim. The general course of the lode deposit and premises is from the Southeast to the Northwest

The claim is situated and located in the MacMillen Mining District, in Gila County in the State of Arizona, about 18 miles in a northeasterly direction from MacMillen

The surface boundaries of the claim are marked upon the ground as follows: Beginning at a monument of stones

at a point in a Southeasterly direction 680 feet from the discovery shaft (at which this notice is posted), being in the center of the Southeast end line of said claim; thence 300 feet to a monument of stones, being the Southwest corner of said claim; thence 1500 feet to a monument of stones, being at the Northwest corner of said claim; thence 300 feet to a monument of stones at the center of the northwest end of said claim; 300 feet to a monument of stones being at the Northeast corner of said claim; thence 1500 feet to a monument of stones at the Southeast corner of said claim; thence 300 feet to the place of beginning.

All done under the provisions of Chapter Six, of Title XXXII, of the Revised Statutes of the United States, and of an Act of the General Assembly of Arizona entitled "An Act to Revise and Codify the Laws of the Territory of Arizona," approved March 16, 1901.

Dated and posted on the grounds this 22 day of April, 19 15.

N.A. Nelson.



# Notice of Mining Location

## LODE CLAIM

31  
100

1915-1918

TO ALL WHOM IT MAY CONCERN:

This Mining Claim, the name of which is the Asbestin No. 11  
Mining Claim, situate on lands belonging to the United States of America, and in which there are  
valuable mineral deposits, was entered upon and located for the purpose of exploration and purchase  
by N.A. Nelson, a citizen of the U.S.  
Locator must insert either "a citizen of the United States" or "who has declared his intention to become a citizen of the United States"

the undersigned on the 22 day of April, 1915.

The length of this claim is 1500 feet,  
and I claim 30 feet  
in a Southeasterly direction and 1470  
feet in a Northwesterly direction from  
the center of the discovery shaft, at which this notice is posted, lengthwise of the claim, together with  
300 feet in width of the surface grounds, on each side  
of the center of said claim. The general course of the lode deposit and premises is from the  
Southeast to the Northwest

The claim is situated and located in the MacMillen Mining District, in  
Gila County in the State of Arizona, about 18 miles  
in a northeasterly direction from MacMillen

The surface boundaries of the claim are marked upon the ground as follows: Beginning at  
a monument of stones  
at a point in a Southeasterly direction 30 feet from  
the discovery shaft (at which this notice is posted), being in the center of the Southeast  
end line of said claim; thence 300 feet to a monument of  
stones, being the Southwest corner of said claim; thence  
1500 feet to a monument of stones, being at the  
Northwest corner of said claim; thence 300 feet  
to a monument of stones at the center of the northwest end of said claim;  
300 feet to a monument of stones being at the  
Northeast corner of said claim; thence 1500  
feet to a monument of stones at the Southeast corner of said claim;  
thence 300 feet to the place of beginning.

All done under the provisions of Chapter Six, of Title XXXII, of the Revised Statutes of the  
United States, and of an Act of the General Assembly of Arizona entitled "An Act to Revise and Cod-  
ify the Laws of the Territory of Arizona," approved March 16, 1901.

Dated and posted on the grounds this 22 day of April, 1915.

N.A. Nelson.

Filed and recorded at the request of N.A.Nelson  
on the 17 day of July, A.D.1915, at 10 minutes past 9  
o'clock A.M.

E.T.Stewart, County Recorder.

STATE OF ARIZONA, )  
                          ) SS  
County of Gila.     )

I, E.T.Stewart, County Recorder in and for the  
County of Gila, State of Arizona, do hereby certify that  
the above and foregoing is a full, true and correct copy  
of the Location Notice of the Asbestin No.11 Lode Mining  
Claim, as the same appears of record in my office in Book  
27, Records of Mines, at page 378; that I have compared  
the same with the original record, and that the same is  
a true transcript and of the whole thereof.

GIVEN under my hand and seal of office, this  
3rd day of June, A.D.1918.

E. T. Stewart  
County Recorder.



33  
102

# Notice of Mining Location

## LODE CLAIM

TO ALL WHOM IT MAY CONCERN:

This Mining Claim, the name of which is the Asbestin No. 10 Mining Claim, situate on lands belonging to the United States of America, and in which there are valuable mineral deposits, was entered upon and located for the purpose of exploration and purchase by N.A.Nelson, a citizen of the U.S.  
Locator must insert either "a citizen of the United States" or "who has declared his intention to become a citizen of the United States"

the undersigned on the 22 day of April, 1915.

The length of this claim is 1500 feet, and I claim 175 feet in a Southeasterly direction and 1325 feet in a Northwesterly direction from the center of the discovery shaft, at which this notice is posted, lengthwise of the claim, together with 300 feet in width of the surface grounds, on each side of the center of said claim. The general course of the lode deposit and premises is from the Southeast to the Northwest

The claim is situated and located in the MacMillen Mining District, in Gila County in the State of Arizona, about 18 miles in a Northeasterly direction from MacMillen

The surface boundaries of the claim are marked upon the ground as follows: Beginning at a monument of stones at a point in a Southeasterly direction 175 feet from the discovery shaft (at which this notice is posted), being in the center of the Southeast end line of said claim; thence 300 feet to a monument of stones, being the Southwest corner of said claim; thence 1500 feet to a monument of stones, being at the Northwest corner of said claim; thence 300 feet to a monument of stones at the center of the northwest end of said claim; 300 feet to a monument of stones being at the northeast corner of said claim; thence 1500 feet to a monument of stones at the Southeast corner of said claim; thence 300 feet to the place of beginning.

All done under the provisions of Chapter Six, of Title XXXII, of the Revised Statutes of the United States, and of an Act of the General Assembly of Arizona entitled "An Act to Revise and Codify the Laws of the Territory of Arizona," approved March 16, 1901.

Dated and posted on the grounds this 22 day of April, 1915.

N.A.Nelson.



Filed and recorded at the request of N.A.Nelson  
on the 17 day of July, A.D.1915, at 10 minutes past 9  
o'clock A.M.


E.T.Stewart, County Recorder.

STATE OF ARIZONA, )  
                          ) SS  
County of Gila.    )

I, E.T.Stewart, County Recorder in and for the  
County of Gila, State of Arizona, do hereby certify that  
the above and foregoing is a full, true and correct copy  
of the Location Notice of the Asbestin No.10 Lode Mining  
Claim, as the same appears of record in my office in Book  
27, Records of Mines, at page 377; that I have compared  
the same with the original record, and that the same is a  
true transcript, and of the whole thereof.

GIVEN under my hand and seal of office, this  
3rd day of June, A.D.1918.

E. T. Stewart  
County Recorder.



35

# Notice of Mining Location

## LODE CLAIM

104

JUN 5 - 1918

TO ALL WHOM IT MAY CONCERN:

This Mining Claim, the name of which is the Asbestin No.9  
Mining Claim, situate on lands belonging to the United States of America, and in which there are  
valuable mineral deposits, was entered upon and located for the purpose of exploration and purchase  
by N.A.Nelson, a citizen of the U.S.  
Locator must insert either "a citizen of the United States" or "who has declared his intention to become a citizen of the United States"

the undersigned on the 22 day of April, 1915,

The length of this claim is 1500 feet,  
and I claim 1250 feet  
in a Southeasterly direction and 250  
feet in a Northwesterly direction from  
the center of the discovery shaft, at which this notice is posted, lengthwise of the claim, together with  
300 feet in width of the surface grounds, on each side  
of the center of said claim. The general course of the lode deposit and premises is from the

Southeast to the Northwest  
The claim is situated and located in the MacMillen Mining District, in  
Gila County in the State of Arizona, about 18 miles  
in a northeasterly direction from MacMillen

The surface boundaries of the claim are marked upon the ground as follows: Beginning at  
a monument of stones  
at a point in a southeasterly direction 1250 feet from  
the discovery shaft (at which this notice is posted), being in the center of the Southeast  
end line of said claim; thence 300 feet to a monument  
of stones, being the Southwest corner of said claim; thence  
1500 feet to a monument of stones, being at the  
Northwest corner of said claim; thence 300 feet  
to a monument of stones at the center of the Northwest end of said claim;  
300 feet to a monument of stones being at the  
Northeast corner of said claim; thence 1500  
feet to a monument of stones at the Southeast corner of said claim;  
thence 300 feet to the place of beginning.

All done under the provisions of Chapter Six, of Title XXXII, of the Revised Statutes of the  
United States, and of an Act of the General Assembly of Arizona entitled "An Act to Revise and Cod-  
ify the Laws of the Territory of Arizona," approved March 16, 1901.

Dated and posted on the grounds this 22 day of April, 1915.

N.A.Nelson.

Filed and recorded at the request of N.A.Nelson  
on the 17 day of July, A.D.1918, at 10 minutes past 9  
o'clock A.M.

E.T.Stewart, County Recorder.

STATE OF ARIZONA, )  
                          ) SS  
County of Gila.   )

I, E.T.Stewart, County Recorder in and for the  
County of Gila, State of Arizona, do hereby certify that  
the above and foregoing is a full, true and correct copy  
of the Location Notice of the Asbestin No.9 Lode Mining  
Claim, as the same appears of record in my office in Book  
27, Records of Mines, at page 376; that I have compared  
the same with the original record, and that the same is  
a true transcript, and of the whole thereof.

GIVEN under my hand and seal of office, this  
3rd day of June, A.D.1918.

E. T. Stewart  
County Recorder.

# Notice of Mining Location LODE CLAIM

15-13-8

TO ALL WHOM IT MAY CONCERN:

This Mining Claim, the name of which is the Asbestin No.7  
Mining Claim, situate on lands belonging to the United States of America, and in which there are  
valuable mineral deposits, was entered upon and located for the purpose of exploration and purchase  
by N.A.Nelson, a citizen of the U.S.  
Locator must insert either "a citizen of the United States" or "who has declared his intention to become a citizen of the United States"

the undersigned on the 22 day of April, 1915.

The length of this claim is 1500 feet,  
and I claim 710 feet  
in a Southeasterly direction and 790  
feet in a Northwesterly direction from

the center of the discovery shaft, at which this notice is posted, lengthwise of the claim, together with  
300 feet in width of the surface grounds, on each side  
of the center of said claim. The general course of the lode deposit and premises is from the  
Southeast to the Northwest

The claim is situated and located in the MacMillen Mining District, in  
Gila County in the State of Arizona, about 18 miles  
in a northeasterly direction from MacMillen

The surface boundaries of the claim are marked upon the ground as follows: Beginning at  
monument of stones

at a point in a Southeasterly direction 710 feet from  
the discovery shaft (at which this notice is posted), being in the center of the Southeast  
end line of said claim; thence 300 feet to a monument of  
stones, being the Southwest corner of said claim; thence  
1500 feet to a monument of stones, being at the  
Northwest corner of said claim; thence 300 feet  
to a monument of stones at the center of the Northwest end of said claim;  
300 feet to a monument of stones being at the  
Northeast corner of said claim; thence 1500  
feet to a monument of stones at the Southeast corner of said claim;  
thence 300 feet to the place of beginning.

All done under the provisions of Chapter Six, of Title XXXII, of the Revised Statutes of the  
United States, and of an Act of the General Assembly of Arizona entitled "An Act to Revise and Cod-  
ify the Laws of the Territory of Arizona," approved March 16, 1901.

Dated and posted on the grounds this 22 day of April, 1915.

N.A.Nelson.

Filed and recorded at the request of N.A.Nelson  
on the 17 day of July, A.D.1915, at 10 minutes past 9  
o'clock A.M.


E.T.Stewart, County Recorder.

STATE OF ARIZONA, )  
                          ) SS.  
County of Gila.     )

I, E.T.Stewart, County Recorder in and for the  
County of Gila, State of Arizona, do hereby certify that  
the above and foregoing is a full, true and correct copy  
of the Location Notice of the Asbestin No.7 Lode Mining  
Claim as the same appears of record in my office in Book  
27, Records of Mines, at page 374; that I have compared  
the same with the original record, and that the same is a  
true transcript, and of the whole thereof.

GIVEN under my hand and seal of office, this  
3rd day of June, A.D.1918.

E. T. Stewart.  
County Recorder.



39

# Notice of Mining Location

## LODE CLAIM

108

JUN 15 - 1915

TO ALL WHOM IT MAY CONCERN:

This Mining Claim, the name of which is the Asbestin No. 6  
Mining Claim, situate on lands belonging to the United States of America, and in which there are  
valuable mineral deposits, was entered upon and located for the purpose of exploration and purchase  
by N.A. Nelson, a citizen of the U.S.

Locator must insert either "a citizen of the United States" or "who has declared his intention to become a citizen of the United States"

the undersigned on the 22 day of April, 1915.

The length of this claim is 1500 feet,  
and I claim 1470 feet  
in a South Easterly direction and 30  
feet in a North westerly direction from  
the center of the discovery shaft, at which this notice is posted, lengthwise of the claim, together with  
300 feet in width of the surface grounds, on each side  
of the center of said claim. The general course of the lode deposit and premises is from the  
South East to the North West

The claim is situated and located in the MacMillen Mining District, in  
Gila County in the State of Arizona, about 18 miles  
in a northeasterly direction from MacMillen

The surface boundaries of the claim are marked upon the ground as follows: Beginning at  
Monument of stones  
at a point in a South Easterly direction 1470 feet from  
the discovery shaft (at which this notice is posted), being in the center of the South East  
end line of said claim; thence 300 feet to a monument of  
stones, being the South West corner of said claim; thence  
1500 feet to a monument of stones, being at the  
North West corner of said claim; thence 300 feet  
to a monument of stones at the center of the North West end of said claim;  
300 feet to a monument of stones being at the  
North East corner of said claim; thence 1500  
feet to a monument of stones at the South East corner of said claim;  
thence 300 feet to the place of beginning.

All done under the provisions of Chapter Six, of Title XXXII, of the Revised Statutes of the  
United States, and of an Act of the General Assembly of Arizona entitled "An Act to Revise and Cod-  
ify the Laws of the Territory of Arizona," approved March 16, 1901.

Dated and posted on the grounds this 22 day of April, 1915.

N.A. Nelson.

Filed and recorded at the request of N.A.Nelson  
on the 17 day of July, A.D.1915, at 10 minutes past 9 o'clock  
A.M.

E.T.Stewart, County Recorder.

STATE, OF ARIZONA, )  
                          ) SS  
County of Gila.      )

I, E.T.Stewart, County Recorder in and for the  
County of Gila, State of Arizona, do hereby certify that  
the above and foregoing is a full, true and correct copy  
of the Location Notice of the Asbestin No.6 Lode Mining  
Claim, as the same appears of record in my office in Book  
27, Records of Mines, at page 373; that I have compared  
the same with the original record, and that the same is a  
true transcript, and of the whole thereof.

GIVEN under my hand and seal of office, this  
3rd day of June, A.D.1918.

E. T. Stewart.  
County Recorder.

# Notice of Mining Location LODE CLAIM

41  
110  
5-1-3

TO ALL WHOM IT MAY CONCERN:

This Mining Claim, the name of which is the Asbestin #5  
Mining Claim, situate on lands belonging to the United States of America, and in which there are  
valuable mineral deposits, was entered upon and located for the purpose of exploration and purchase  
by N.A.Nelson, citizen of the U.S.  
Locator must insert either "a citizen of the United States" or "who has declared his intention to become a citizen of the United States"

the undersigned on the 22 day of April, 1915.

The length of this claim is 1500 feet,  
and I claim 150 feet  
in a South Easterly direction and 1350

300 feet in a North westerly direction from  
the center of the discovery shaft, at which this notice is posted, lengthwise of the claim, together with  
300 feet in width of the surface grounds, on each side  
of the center of said claim. The general course of the lode deposit and premises is from the  
South east to the North west

The claim is situated and located in the MacMillen Mining District, in  
Gila County in the State of Arizona, about 18 miles  
in a North Easterly direction from MacMillen

The surface boundaries of the claim are marked upon the ground as follows: Beginning at  
a monument of stones

at a point in a Southeasterly direction 150 feet from  
the discovery shaft (at which this notice is posted), being in the center of the South east  
end line of said claim; thence 300 feet to a monument of  
stones, being the South West corner of said claim; thence  
1500 feet to a monument of stones, being at the  
North west corner of said claim; thence 300 feet  
to a monument of stones at the center of the North West end of said claim;  
300 feet to a monument of stones being at the  
North East corner of said claim; thence 1500  
feet to a monument of stones at the South East corner of said claim;  
thence 300 feet to the place of beginning.

All done under the provisions of Chapter Six, of Title XXXII, of the Revised Statutes of the  
United States, and of an Act of the General Assembly of Arizona entitled "An Act to Revise and Cod-  
ify the Laws of the Territory of Arizona," approved March 16, 1901.

Dated and posted on the grounds this 22 day of April, 1915.

N.A.Nelson



Filed and recorded at the request of N.A.Nelson  
on the 17 day of July, A.D.1915, at 10 minutes past 9  
o'clock A.M.

E.T.Stewart, County Recorder.

STATE OF ARIZONA, )  
                          ) SS  
County of Gila. )

I, E.T.Stewart, County Recorder in and for  
the County of Gila, State of Arizona, do hereby certify  
that the above and foregoing is a full, true and correct  
copy of the Location Notice of the Asbestin No.5 Lode  
Mining Claim, as the same appears of record in my office  
in Book 27, Records of Mines, at page 372; that I have  
compared the same with the original record, and that the  
same is a true transcript, and of the whole thereof.

GIVEN under my hand and seal of office, this  
3rd day of June, A.D.1918.

E. T. Stewart  
County Recorder.

# Notice of Mining Location LODE CLAIM

43  
112  
1915-1918

TO ALL WHOM IT MAY CONCERN:

This Mining Claim, the name of which is the Asbestin No. 3  
Mining Claim, situate on lands belonging to the United States of America, and in which there are  
valuable mineral deposits, was entered upon and located for the purpose of exploration and purchase  
by N.A. Nelson, a citizen of the U.S.

Locator must insert either "a citizen of the United States" or "who has declared his intention to become a citizen of the United States"

the undersigned on the 22 day of April, 1915.

The length of this claim is 1500 feet,  
and I claim 125 feet  
in a Southeasterly direction and 1375

300 feet in a Northwesterly direction from  
the center of the discovery shaft, at which this notice is posted, lengthwise of the claim, together with  
300 feet in width of the surface grounds, on each side  
of the center of said claim. The general course of the lode deposit and premises is from the Southeast  
to the Northwest

The claim is situated and located in the MacMillen Mining District, in  
Gila County in the State of Arizona, about 18 Miles  
in a northeasterly direction from MacMillen

The surface boundaries of the claim are marked upon the ground as follows: Beginning at  
a monument of stones

at a point in a Southeasterly direction 125 feet from  
the discovery shaft (at which this notice is posted), being in the center of the Southeast  
end line of said claim; thence 300 feet to a monument of  
stones, being the Southwest corner of said claim; thence  
1500 feet to a monument of stones, being at the  
Northwest corner of said claim; thence 300 feet  
to a monument of stones at the center of the Northwest end of said claim;  
300 feet to a monument of stones being at the  
Northeast corner of said claim; thence 1500  
feet to a monument of stones at the Southeast corner of said claim;  
thence 300 feet to the place of beginning.

All done under the provisions of Chapter Six, of Title XXXII, of the Revised Statutes of the  
United States, and of an Act of the General Assembly of Arizona entitled "An Act to Revise and Cod-  
ify the Laws of the Territory of Arizona," approved March 16, 1901.

Dated and posted on the grounds this 22 day of April, 1915.

N.A. Nelson.

Filed and recorded at the request of N.A.Nelson  
on the 17 day of July, A.D.1915, at 10 minutes past 9  
o'clock A.M.

E.T.Stewart, County Recorder.

STATE OF ARIZONA, )  
                          ) SS  
County of Gila.   )

I, E.T.Stewart, County Recorder in and for the  
County of Gila, State of Arizona, do hereby certify that  
the above and foregoing is a full, true and correct copy  
of the Location Notice of the Asbestin No.3 Lode Mining  
Claim, as the same appears of record in my office in Book  
27, Records of Mines, at page 370; that I have compared  
the same with the original record, and that the same is a  
true transcript, and of the whole thereof.

GIVEN under my hand and seal of office, this 2  
day of June, A.D.1918.

E. T. Stewart  
County Recorder.

114<sup>45</sup>  
1115-1918

# Notice of Mining Location LODE CLAIM

TO ALL WHOM IT MAY CONCERN:

This Mining Claim, the name of which is the Asbestin No.2  
Mining Claim, situate on lands belonging to the United States of America, and in which there are  
valuable mineral deposits, was entered upon and located for the purpose of exploration and purchase  
by N.A.Nelson, a citizen of the U.S.  
Locator must insert either "a citizen of the United States" or "who has declared his intention to become a citizen of the United States"

the undersigned on the 22 day of April, 19 15.

The length of this claim is 1500 feet,  
and I claim 1465 feet  
in a South Easterly direction and 35  
feet in a North Westerly direction from  
the center of the discovery shaft, at which this notice is posted, lengthwise of the claim, together with  
300 feet in width of the surface grounds, on each side  
of the center of said claim. The general course of the lode deposit and premises is from the  
South East to the North West

The claim is situated and located in the MacMillen Mining District, in  
Gila County in the State of Arizona, about 18 miles  
in a North Easterly direction from MacMillen

The surface boundaries of the claim are marked upon the ground as follows: Beginning at  
monument of stones  
at a point in a South Easterly direction 1465 feet from  
the discovery shaft (at which this notice is posted), being in the center of the South East  
end line of said claim; thence 300 feet to a monument of  
stones, being the South West corner of said claim; thence  
1500 feet to a monument of stones, being at the  
North West corner of said claim; thence 300 feet  
to a monument of stones at the center of the North West end of said claim;  
300 feet to a monument of stones being at the  
North East corner of said claim; thence 1500  
feet to a monument of stones at the South East corner of said claim;  
thence 300 feet to the place of beginning.

All done under the provisions of Chapter Six, of Title XXXII, of the Revised Statutes of the  
United States, and of an Act of the General Assembly of Arizona entitled "An Act to Revise and Cod-  
ify the Laws of the Territory of Arizona," approved March 16, 1901.

Dated and posted on the grounds this 22 day of April, 19 15.

N.A.Nelson.

Filed and recorded at the request of N.A.Nelson on the 17 day of July, A.D.1915, at 10 minutes past 9 o'clock A.M.

E.T.Stewart, County Recorder.

STATE OF ARIZONA, )  
                                  ) SS  
County of Gila.     )

I, E.T.Stewart, County Recorder in and for the County of Gila, State of Arizona, do hereby certify that the above and foregoing is a full, true and correct copy of the Location Notice of the Asbestin No.2 Lode Mining Claim, as the same appears of record in my office in Book 27, Records of Mines, at page 369; that I have compared the same with the original record, and that the same is a true transcript, and of the whole thereof.

GIVEN under my hand and seal of office, this 3 day of June, A.D.1918.

E. T. Stewart  
County Recorder.



3521  
47  
416

# Notice of Mining Location LODE CLAIM

TO ALL WHOM IT MAY CONCERN:

This Mining Claim, the name of which is the Asbestia No. 1 Mining Claim, situate on lands belonging to the United States of America, and in which there are valuable mineral deposits, was entered upon and located for the purpose of exploration and purchase by N.A. Nelson, a citizen of the U.S.

Locator must insert either "a citizen of the United States" or "who has declared his intention to become a citizen of the United States"

the undersigned on the 22 day of April, 1915

The length of this claim is 1500 feet, and I claim 40 feet

in a South Easterly direction and 1460 feet in a North westerly direction from

the center of the discovery shaft, at which this notice is posted, lengthwise of the claim, together with 300 feet in width of the surface grounds, on each side

of the center of said claim. The general course of the lode deposit and premises is from the South East to the North West

The claim is situated and located in the MacMillen Mining District, in Gila County in the State of Arizona, about 18 miles

in a North easterly direction from MacMillen

The surface boundaries of the claim are marked upon the ground as follows: Beginning at monument of stone

at a point in a South Easterly direction 40 feet from

the discovery shaft (at which this notice is posted), being in the center of the South East

end line of said claim; thence 300 feet to a monument

of stones, being the South West corner of said claim; thence

1500 feet to a monument of stones, being at the

North West corner of said claim; thence 300 feet

to a monument of stones at the center of the North west end of said claim;

300 feet to a monument of stones being at the

North East corner of said claim; thence 1500

feet to a monument of stones at the South East corner of said claim;

thence 300 feet to the place of beginning.

All done under the provisions of Chapter Six, of Title XXXII, of the Revised Statutes of the United States, and of an Act of the General Assembly of Arizona entitled "An Act to Revise and Codify the Laws of the Territory of Arizona," approved March 16, 1901.

Dated and posted on the grounds this 22 day of April, 1915.

N.A. Nelson

Filed and recorded at the request of N.A.Nelson  
on the 17 day of July, A.D.1915, at 10 minutes past 9  
o'clock A.M.

E.T.Stewart, County Recorder.

STATE OF ARIZONA, )  
                          ) ) SS.  
County of Gila.      )

I, E.T.Stewart, County Recorder in and for the  
County of Gila, State of Arizona, do hereby certify that  
the above and foregoing is a full, true and correct copy  
of the Location Notice of the ASBESTIN NO.1 Lode Mining  
Claim, as the same appears of record in my office in Book  
27, Records of Mines, at page 368; that I have compared  
the same with the original record, and that the same is a  
true transcript, and of the whole thereof.

GIVEN under my hand and seal of office, this  
3 day of June, A.D.1918.

E. T. Stewart  
County Recorder.



4-688

## U. S. SURVEYOR-GENERAL'S FINAL CERTIFICATE ON FIELD NOTES.

**Department of the Interior,**

OFFICE OF U. S. SURVEYOR-GENERAL,

Phoenix, Arizona,

May 20, 1919

I, U. S. Surveyor-General for District of Arizona,

do hereby certify that the foregoing transcript of the Field Notes, return and approval of the survey

of the mining claim of Arizona Asbestos Association, known as the  
Asbestin No. 1, Asbestin No. 2, Asbestin No. 3, Asbestin #5,  
Asbestin No. 6, Asbestin No. 7, Asbestin No. 9, Asbestin No. 10,  
Asbestin No. 11, Asbestin No. 12, Asbestin No. 16, Asbestin No. 17,  
Asbestin No. 18, Asbestin No. 19, Asbestin No. 20, Asbestin No. 21,  
Asbestin No. 23, Asbestin No. 24, Asbestin No. 25, Asbestin No. 26,  
Asbestin #30, Rocky Point No. 1, Rim Rock No. 3, Rim Rock No. 4, Rim Rock  
No. 5, Rim Rock No. 6, and Rim Rock No. 7 lodes. McMillan  
 Mining District, Gila County, Arizona, Approx.

in Section 5, 7, 8, 17, Township No. 4 N., Range No. 17 E., unsur., anddesignated as Survey No. 3521, has been correctly copied from the originals on file in

this office; that said Field Notes furnish such an accurate description of said mining claim as will, if

incorporated into a patent, serve fully to identify the premises, and that such reference is made therein

to natural objects or permanent monuments as will perpetuate and fix the *locus* thereof.

And I further certify that five hundred dollars' worth of labor has been expended or improve-

ments made upon or for each of said mining claims by claimant or its grantors, and that said improvementsconsist of 48 cuts, 29 tunnels, 3 shafts, 3 raises and 1 winze.total value \$120,272, of which \$24,831.84 is reserved for claimsnot in this survey, viz., the Asbestin No. 4, Asbestin No. 15,Asbestin No. 22, Rocky Point No. 2, Rocky Point No. 3, Rim RockNo. 8, unsurveyed.

and that no portion of said labor or improvements has been included in the estimate of expenditures upon any other claim.

I further certify that the plat thereof, filed in the U. S. Land Office at Phoenix,Arizona, is correct and in conformity with the foregoing Field Notes.Frank P. Trott,United States Surveyor-General for Arizona.



SURVEYOR GENERAL'S CERTIFICATE OF APPROVAL OF FIELD NOTES AND SURVEY OF MINING CLAIM

DEPARTMENT OF THE INTERIOR OFFICE OF U. S. SURVEYOR GENERAL

Phoenix, Arizona,

May 20, 1919

I, U. S. Surveyor General for District of Arizona

do hereby certify that the foregoing and hereto attached Field Notes and Return of the Survey of the

Mining Claim of Arizona Asbestos Association,

Known as the

Asbestin No. 1, Asbestin No. 2, Asbestin No. 3, Asbestin #5, Asbestin No. 6, Asbestin No. 7, Asbestin No. 9, Asbestin No. 10, Asbestin No. 11, Asbestin No. 12, Asbestin No. 16, Asbestin No. 17, Asbestin No. 18, Asbestin No. 19, Asbestin No. 20, Asbestin No. 21, Asbestin No. 23, Asbestin No. 24, Asbestin No. 25, Asbestin No. 26, Asbestin #30, Rock Point No. 1, Rim Rock No. 3, Rim Rock No. 4, Rim Rock No. 5, Rim Rock No. 6 and Rim Rock No. 7 lodes.

situate in McMillan mining district,

Gila County, Arizona, approx.

in Sections 5, 7, 8, & 17, Township No. 4 N., Range No. 17 E., unsur.

designated as Survey No. 3521

executed by Edwin T. Stewart, U. S. Mineral

Surveyor, June 17-July 20, 1918, under my instructions dated

June 8, 1918, have been critically examined and the necessary cor-

rections and explanations made, and the said Field Notes and Return, and the Survey they describe,

are hereby approved. The certified copy of the location certificate filed by the applicant for survey is

on file in this office and a true copy of said certified copy of said location certificate is included and made

a part of the transcript of the field notes.

[Handwritten signature]

U. S. Surveyor General for Arizona.

UNITED STATES DEPARTMENT OF THE INTERIOR 9605 (952)  
BUREAU OF LAND MANAGEMENT M.S. 3521  
ARIZONA STATE OFFICE

---

NOTICE OF CANCELLATION OF MINERAL SURVEY

The Asbestin No. 21, No. 23, No. 24, Rim Rock No. 6, and No. 7 lodes, Mineral Survey No. 3521, located in sections 27, 28, 33 and 34, Township 4 1/2 North, Range 17 East, Gila and Salt River Meridian, Arizona, are hereby canceled.


These claims have not been filed with the Arizona State Office, Bureau of Land Management, in accordance with Section 314, 90 STAT. 2769, (43 U.S.C. 1744).

This cancellation was necessitated to clear the record.

The Mineral Survey Plat should be noted as follows:

"Asbestin No. 21, No. 23, No. 24, Rim Rock No. 6, and No. 7 lodes, M.S. 3521 were canceled April 20, 1999, by memo 9605 (952) M.S. 3521, which is now a part of the original field notes."

April 20, 1999  
Date

  
\_\_\_\_\_  
Chief Cadastral Surveyor of Arizona