


Claims	M & B Desc. Pg.	Improvements Pg.	Loc. Notices Red Pg.
Axe	12	52	8
Bell	29	55	20
Belle of The Brambles	37	60	27
Bingo	1	50	1
Blind Tiger No. 1	2	51	2
Blind Tiger No. 2	4	51	3
Blind Tiger No. 3	6	51	4
Brunton	8	52	6
Castle Dome	30	57	21
Czar	21	54	13
Emma	40	61	29
First Choice	43	63	31
Forgotten	27	55	19
Gladiator	33	59	23
Glory	19	54	12
Grey Eagle	24	54	17
Humbolt	39	61	28
Laurel	25	54	18
Little Annie	17	53	11
Monastic	45	63	32
North Star	7	51	5
Oversight	15	53	10
Owl	22	54	15
Peerless	31	59	22
Pick	10	52	7
Turquoise No. 1	34	59	24
Turquoise No. 2	36	60	25
Virginia	42	62	30
Wedge	13	53	9



MAY 3 1919

MINERAL SURVEY No. 3570

ARIZONA

Land District.

FIELD NOTES

OF THE SURVEY OF THE MINING CLAIM OF

INSPIRATION EXTENSION COPPER COMPANY

KNOWN AS THE

BINGO, BLIND TIGER NO. 1, BLIND TIGER NO. 2, BLIND TIGER NO. 3, NORTH STAR, BRUNTON, PICK, AXE, WEDGE, OVERSIGHT, LITTLE ANNIE, GLORY, CZAR, OWL, GREY EAGLE, LAUREL, FORGOTTEN, BELL, CASTLE DOME, PEERLESS, GLADIATOR, TURQUOIS NO. 1, TURQUOIS NO. 2, BELLE OF THE BRAMBLES, HUMBOLT, EMMA, VIRGINIA, Globe Mining District, FIRST CHOICE AND MONASTIC Lodes

Gila County, Arizona, approximately in

Sections 19, 20, 29, 30, Township 1 N., Range 14 E., uns., G. & S.R.B. & M., Crook National Forest.

Surveyed under instructions dated February 13, 1919.

by Edwin T. Stewart

U. S. Mineral Surveyor.

Claim located See location notices, 19


Survey commenced February 15, 1919.

Survey completed March 23, 1919.

Address of claimant's Attys, Morris & Malott, Globe, Arizona.

DATES OF AMENDED LOCATIONS.

See location notices.



<p>Feet.</p>	<p>Mineral Survey No.3570.</p> <p>Bingo.lode</p> <p>Beginning at Cor. No.1, identical with N.E.Cor. of the location, and Cor. No.3, Badger lode, Sur.2756.</p> <p>On line 1-2, Tunnel lode, Sur. 2756, N.45° 00' W. 247.3 ft. from Cor. No.1.</p> <p>A pine post, 4 ins. sq., with nail at the exact corner, showing 2.5 ft. out of the ground, with mound of stone, scribed 3-B-2756, to which I add 1-B-3570 for this claim, whence</p> <p>U.S.M.M.No.3, bears S.45° 00' E. 247.3 ft.</p> <p>No other bearings available.</p> <p>Thence S.45° 00' W.</p> <p>Along line 3-2, of said Badger lode.</p> <p>1489.90 To Cor. No.2, identical with S.E.Cor. of the location and Cor. No.2 of said Badger lode.</p> <p>On line 4-1, Brunton lode, this survey, N.45°00' W. 446.6 ft. from Cor. No.1.</p> <p>A pine post, 4 ins. sq., with nail at the exact corner, showing 2.5 ft. out of the ground, with mound of stone, scribed 2-B-2756, to which I add 2-B-3570 for this claim.</p> <p>A cedar tree, 24 ins. in diameter, blazed and scribed, cross B.T.2756 to which I add 3570 for this survey, bears N.87° 58' E. 52.6 ft.</p> <p>No other bearings available.</p> <p>Thence N.45° 00' W.</p> <p>Along line 1-4, of said Brunton lode.</p> <p>153.40 To Cor. No.4 of said Brunton lode, and Cor. No.1, North Star lode, this survey.</p> <p>Along line 1-4 of said North Star lode.</p> <p>300.00 To S.W.E.C. monument of the location from which the discovery cut bears N.45° 00' E. 21.0 ft.</p>
--------------	---

A cedar post, 4 ft. long, 4 ins. sq., with nail at the exact point, set 24 ins. in the ground, with mound of stone, scribed S.W.E.C.-B-3570.

453.40 To N.E.E.C. of said North Star lode.

600.00 To Cor. No.3, identical with S.W.Cor. of the location and Cor. No.2, Blind Tiger No.1 lode, this survey.

On line 4-1 of said North Star lode, S. 45° 00' E. 153.40 ft. from Cor. 4.

A cedar post, 4 ft. long, 4 ins. sq., with nail at the exact corner, set 18 ins. in the ground, with mound of stone, scribed 3-B-3570 for this claim, whence

An oak tree, 12 ins. in diameter, blazed and scribed cross B.T.3570 bears S.57° 05' E. 101.15 ft.

No other bearings available.

Thence N.45° 00' E.

Along line 2-1 of said Blind Tiger No.1 lode.

1489.9 To Cor. No.4, identical with N.W.Cor. of the location and Cor. No.1 of said Blind Tiger No.1 lode.

A cedar post, 4 ft. long, 4 ins. sq., with nail at the exact corner, set 24 ins. in the ground, with mound of stone, scribed 4-B-3570 for this claim.

No bearings available.

Thence S. 45° 00' E.

247.30 To Cor. No.2, Tunnel lode, Sur. 2756.

Along line 2-1 of said Tunnel lode.

300.00 To N.E.E.C.monument of the location.

A cedar post, 4 ft. long, 4 ins. sq., with nail at the exact point; set 18 ins. in the ground, with mound of stone; scribed N.E.E.C.-B-3570.

547.30 To S.W.E.C. of said Tunnel lode.

600.00 To Cor. No.1, the place of beginning.

Blind Tiger No.1.lode.

Beginning at Cor. No.1, identical with N.E.Cor. of the location and Cor. No.4, Bingo lode, this survey.

A cedar post, previously described, to which I add 1-BT1-3570 for this claim.

U.S.M.M.No.3 bears S.45° 00' E. 847.30 ft.

Thence S. 45° 00' W.

Along line 4-3 of said Bingo lode.

1489.9 To Cor. No.2, identical with S.E.Cor. of the location and Cor. No.3 of said Bingo lode.

On line 4-1, North Star lode, this survey, N.45° 00' W. 446.6 ft. from Cor. No.1.

A cedar post, previously described, to which I add 2-BT1 for this claim.

Thence N. 45° 00' W.

Along line 1-4 of said North Star lode.

153.40 To Cor. No.4 of said North Star lode, and Cor. No.1, Blind Tiger No.2 lode, this survey.

Along line 1-4 of said Blind Tiger No.2 lode.

300.00 To S.W.E.C.monument of the location from which the discovery cut bears N.45° 00' E. 36.0 ft.

A cedar post, 4 ft. long, 4 ins. sq., with nail at the exact point, set 24 ins. in the ground, with mound of stone, scribed S.W.E.C.-BT1-3570.

453.40 To N.E.E.C. of said Blind Tiger No.2.lode.

600.00 To Cor. No.3, identical with S.W.Cor. of the location.

At the intersection of line 4-1 of said Blind Tiger No. 2 lode with line 1-2, Blind Tiger No.3 lode, this survey S.45° 00' E. 153.40 ft. from Cor. No.4, of said Blind Tiger No.2 lode.

A cedar post, 4 ft. long, 4 ins. sq., with nail at the exact corner, set 18 ins. in the ground, with mound of stone, scribed 3-BT1-3570, whence

An oak tree, 8 ins. in diameter, blazed and scribed cross B.T.3570 bears N.88° 07' W. 52.25 ft.

No other bearings available.

Thence N.45° 00' E.

Along line 2-1 of said Blind Tiger No.3 lode.

- 835.10 To Cor. No.1, of said Blind Tiger No.3 lode.
- 1489.90 To Cor. No.4, identical with N.W.Cor. of the location.
A cedar post, 4 ft. long, 4 ins. sq., with nail at the exact corner, set on bed rock, with mound of stone, scribed 4-BT1-3570.
No bearings available.
Thence S. 45° 00' E.
- 300.00 To N.E.E.C.monument of the location.
A cedar post, 4 ft. long, 4 ins. sq., with nail at the exact point, set 20 ins. in the ground, with mound of stone, scribed N.E.E.C.-BT1-3570.
- 600.00 To Cor. No.1, the place of beginning.
Blind Tiger No.2 lode.
Beginning at Cor. No.1, identical with N.E.Cor. of the location and Cor. No.4, North Star lode, this survey.
On line 2-3, Blind Tiger No.1 lode, this survey, N.45° 00' W. 153.40 ft. from Cor. No.2.
A cedar post, 4 ft. long, 4 ins. sq., with nail at the exact corner, set 20 ins. in the ground, with mound of stone, scribed 1-BT2-3570 for this claim, whence U.S.M.M.No.3, bears N.78° 53' 20" E. 1794.8 ft.
No other bearings available.
Thence S. 45° 00' W.
Along line 4-3 of said North Star lode.
- 1458.46 Intersect north end line of Red Metal lode, unsurveyed, S.50° 08' E. 310.05 ft. from N.W.Cor.
- 1486.20 To Cor. No.2, identical with S.E.Cor. of the location and Cor. No.3 of said North Star lode.
A cedar post, 4 ft. long, 4 ins. sq., with nail at the exact corner, set 24 ins. in the ground, with mound of stone, scribed 2-BT2-3570 for this claim.
No bearings available.
Thence N.45° 00' W.

- 300.00 To S.W.E.C. monument of the location from which the discovery cut bears N.45° 00' E. 1313.2 ft.
A cedar post, 4 ft. long, 4 ins. sq., with nail at the exact point, set 18 ins. in the ground, with mound of stone, scribed S.W.E.C.-BT2-3570.
- 308.80 To N.W.Cor. of Red Metal lode, unsurveyed.
- 600.00 To Cor. No.3, identical with S.W.Cor. of the location.
A cedar post, 4 ft. long, 4 ins. sq., with nail at the exact corner, set 20 ins. in the ground, with mound of stone, scribed 3-BT2-3570, whence
An oak tree, 12 ins. in diameter, blazed and scribed, cross B.T.3570 bears S.89° 41' W. 81.2 ft.
A cedar tree, 42 ins. in diameter, blazed and scribed, cross B.T.3570 bears N.43° 45' W. 71.35 ft.
No other bearings available.
Thence N.45° 00' E.
- 823.20 Intersect line 2-3, Blind Tiger No.3 lode, this survey, N.45° 00' W. 153.40 ft. from Cor. No.2.
- 1486.20 To Cor. No.4, identical with N.W.Cor. of the location.
A cedar post, 4 ft. long, 4 ins. sq., with nail at the exact corner, set 24 ins. in the ground, scribed 4-BT2-3570.
No bearings available.
Thence S. 45° 00' E.
- 153.40 To Cor. No.3, Blind Tiger No.1 lode, this survey, and intersect line 1-2, Blind Tiger No.3 lode, this survey, N.45° 00' E. 663.0 ft. from Cor. No.2.
Along line 3-2, of said Blind Tiger No.1 lode.
- 300.00 To N.E.E.C.monument of the location.
A cedar post, 4 ft. long, 4 ins. sq., with nail at the exact point, set 20 ins. in the ground, scribed N.E.E.C. BT2-3570.
- 453.40 To S.W.E.C. of said Blind Tiger No.1 lode.
- 600.00 To Cor. No.1, the place of beginning.

Blind Tiger No.3.lode.

Beginning at Cor. No.1, identical with N.E.Cor. of the location.

On line 3-4, Blind Tiger No.1 lode, this survey, S.45° 00' W. 654.80 ft. from Cor. No.4.

A cedar post, 4 ft. long, 4 ins. sq., with nail at the exact corner, set 24 ins. in the ground, scribed 1-BT3-3570, whence

U.S.M.M.No.3, bears S. 69° 20' 40" E. 1588.5 ft.

No other bearings available.

Thence S. 45° 00' W.

Along line 4-3, of said Blind Tiger No.1 lode.

835.10 To Cor. No.3, of said Blind Tiger No.1 lode and intersect line 4-1, Blind Tiger No.2 lode, this survey, S.45° 00' E. 153.40 ft. from Cor. No.4.

1498.10 To Cor. No.2, identical with S.E.Cor. of the location.
A cedar post, 4 ft. long, 4 ins. sq., with nail at the exact corner, set 8 ins. in the ground, with mound of stone, scribed 2-BT3-3570.

No bearings available.

Thence N.45° 00' W.

153.40 Intersect line 3-4, Blind Tiger No.2 lode, this survey, S.45° 00' W.663.0 ft. from Cor. No.4.

300.00 To S.W.E.C.monument of the location from which the discovery cut bears N.45° 00' E. 506.0 ft.

A mound of stone, 3ft. base, 3 ft. high.

600.00 To Cor. No.3, identical with S.W.Cor., of the location.
A cedar post, 4 ft. long, 4 ins. sq., with nail at the exact corner, set 30 ins. in the ground, scribed 3-BT3-3570.

No bearings available.

Thence N.45° 00' E.

1498.10 To Cor. No.4, identical with N.W.Cor. of the location.
A cedar post, 4 ft. long, 4 ins. sq., with nail at the exact corner, set 24 ins. in the ground, scribed 4-BT3-3570.

No bearings available.

Thence S. 45° 00' E.

300.00 To N.E.E.C.monument of the location.

A cedar post, 4 ft. long, 4 ins. sq., with nail at the exact point, set 30 ins. in the ground, scribed N.E.E.C. -BT3-3570.

600.00 To Cor. No.1, the place of beginning.

North Star.lode

Beginning at Cor. No.1, identical with N.E.Cor. of the location and Cor. No.4, Brunton lode, this survey.

On line 2-3, Bingo lode, this survey, N.45° 00' W. 153.40 ft. from Cor. 2.

A cedar post, 4 ft. long, 4 ins, sq., with nail at the exact corner, set 8 ins. in the ground, on bed rock, with mound of stone, scribed 1-NS-3570 for this claim, whence U.S.M.M.No.3 bears N.60° 03' 10" E. 1542.8 ft.

An oak tree, 7 ins. in diameter, blazed and scribed, cross B.T.3570 bears N.82° 42' E. 20.75 ft.

No other bearings available.

Thence S. 45° 00' W.

Along line 4-3 of said Brunton lode.

1486.20 To Cor. No.2, identical with S.E.Cor. of the location and Cors. 3,4 and 1, respectively, of Brunton, Turquoise No.1 and Turquoise No.2 lodes, this survey.

A cedar post, 4 ft. long, 4 ins. sq., with nail at the exact corner, set 5 ins. in the ground, on bed rock, with mound of stone, scribed 2-NS-3570 for this claim.

No bearings available.

Thence N.45° 00' W.

152.70 To N.E.E.C. of said Turquoise No.2.lode.

300.00 To S.W.E.C.monument of the location from which the discovery cut bears N.45° 00' E. 1283.2 ft.

A cedar post, 4 ft. long, 4 ins. sq., with nail at the exact point, set 24 ins. in the ground, with mound of stone, scribed S.W.E.C.-NS-3570.

- 305.3 To Cor. No.4 of said Turquoise No.2 lode, and intersect the east side line of Red Metal lode, unsurveyed, S. 38° 43' W. 54.0 ft. from N.E.Cor.
- 600.0 To Cor. No.3, identical with S.W.Cor. of the location and Cor. No.2, Blind Tiger No.2 lode, this survey.
A cedar post, previously described, to which I add 3-NS for this claim.
Thence N.45° 00' E.
Along line 2-1, of said Blind Tiger No.2 lode.
- 27.74 Intersect the north end line of Red Metal lode, unsurveyed, N.50° 08' W. 290.0 ft. from N.E.Cor.
- 1486.20 To Cor. No.4, identical with N.W.Cor. of the location and Cor. No.1 of said Blind Tiger No.2 lode.
On line 2-3, Blind Tiger No.1 lode, this survey, S.45° 00' E. 446.6 ft. from Cor. No.3.
A cedar post, previously described, to which I add 4-NS for this claim.
Thence S. 45° 00' E.
Along line 3-2 of said Blind Tiger No.1 lode.
- 153.4 To Cor. 2, of said Blind Tiger No.1 lode and Cor. No.3, Bingo lode, this survey.
Along line 3-2 of said Bingo lode.
- 300.0 To N.E.E.C.monument of the location.
A cedar post, 4 ft. long, 4 ins. sq., with nail at the exact point, set 18 ins. in the ground, with mound of stone, scribed N.E.E.C.-NS-3570.
- 453.4 To S.W.E.C. of said Bingo lode.
- 600.0 To Cor. No.1, the place of beginning.
Brunton. lode.
Beginning at Cor. No.1, identical with N.E.Cor. of the location and Cor. No.1, Pick lode, this survey.
On line 1-2, Badger lode, Sur. 2756, N.45° 00' W.150.3 ft. from Cor.1.

A cedar post, 4 ft. long, 4 ins. sq., with nail at the exact corner, set 20 ins. in the ground, with mound of stone, scribed 1-B-3570 for this claim, whence

U.S.M.M.No.3, bears N.37° 22' 50" E. 1503.2 ft.

A cypress tree, 9 ins. in diameter, blazed and scribed, cross B.T.3570 bears N.08° 24' E. 14.2 ft.

An oak tree, 13 ins. in diameter, blazed and scribed cross B.T.3570 bears S.26° 16' E. 30.30 ft.

No other bearings available.

Thence S. 45° 00' W.

Along line 1-4 of said Pick lode.

1486.20 To Cor. No.2, identical with S.E.Cor. of the location, and Cors.4,1 and 1, respectively, of Pick, Gladiator and Turquoise No.1 lodes, this survey.

A cedar post, 4 ft. long, 4 ins. sq., with nail at the exact corner, set on bed rock, with mound of stone, scribed 2-B-3570 for this claim, whence

A cedar tree, 14 ins. in diameter, blazed and scribed, cross B.T.3570 bears S.56° 31' W. 20.0 ft.

No other bearings available.

Thence N.45° 00' W.

Along line 1-4 of said Turquoise No.1 lode.

300.00 To S.W.E.C. monument of the location, identical with N.E. E.C. of said Turquoise No.1 lode, from which the discovery cut bears N.45° 00' E. 1455.2 ft.

A cedar post, 4 ft. long, 4 ins. sq., with nail at the exact point, set on bed rock, with mound of stone, scribed S.W.E.C.-B-3570 for this claim.

600.00 To Cor. No.3, identical with S.W.Cor. of the location and Cors.4,1 and 2, respectively, of Turquoise No.1, Turquoise No.2 and North Star lodes, this survey.

A cedar post, previously described, to which I add 3-B for this claim.

Thence N.45° 00' E.

Along line 2-1 of said North Star lode.

- 1486.20 To Cor. No.4, identical with N.W.Cor. of the location and Cor. No. 1 of said North Star lode.
On line 2-3, Bingo lode, this survey, S.45° 00' E. 446.4 ft. from Cor. No.3.
A cedar post, previously described, to which I add 4-B for this claim.
Thence S. 45° 00' E.
Along line 3-2, of said Bingo lode.
- 153.40 To Cor. No.2, of said Bingo lode, and Cor. No.2, Badger lode, Sur.2756.
Along line 2-1, of said Badger lode.
- 300.00 To N.E.E.C.monument of the location.
A cedar post, 4 ft. long, 4 ins. sq., with nail at the exact point, set 24 ins. in the ground, with mound of stone, scribed N.E.E.C.-B-3570.
- 450.30 To S.W.E.C. of said Badger lode.
- 600.00 To Cor. No.1, the place of beginning.
Pick.lode.
Beginning at Cor. No.1, identical with N.W.Cor. of the location, and Cor. No.1, Brunton lode, this survey.
On line 1-2, Badger lode, Sur.2756, S.45° 00' E. 446.6 ft. from Cor.2.
A cedar post, previously described, to which I add 1-P for this claim.
U.S.M.M.No.3, bears N.37° 22' 50" E. 1503.2 ft.
Thence S. 45° 00' E.
Along line 2-1 of said Badger lode.
- 150.30 To Cor. No.1 of said Badger lode, and Cor. No.2, Dewey lode, Sur.2756.
Along line 2-1 of said Dewey lode.
- 300.00 To N.E.E.C.monument of the location from which the discovery cut bears S.45° 00' W. 68.0 ft.
A cedar post, 4 ft. long, 4 ins. sq., with nail at the exact point, set on bed rock, with mound of stone, scribed N.E.E.C.-P-3570.

- 450.30 To S.W.E.C. of said Dewey lode.
- 600.00 To Cor. No.2, identical with N.E.Cor. of the location and Cor. No.1, Axe lode, this survey.
- On line 1-2 of said Dewey lode, N.45° 00' W. 140.1 ft. from Cor. 1.
- A cedar post, 4 ft. long, 4 ins. sq., with nail at the exact corner, set 30 ins. in the ground, with mound of stone, scribed 2-P-3570 for this claim.
- No bearings available.
- Thence S. 45° 00' W.
- Along line 1-4 of said Axe lode.
- 245.0 Road, course northwesterly and southeasterly.
- 284.0 Road, course northwesterly and southeasterly.
- 746.0 Road, course easterly and westerly.
- 1287.0 Road, course northerly and southerly.
- 1486.2 To Cor. No.3, identical with S.E.Cor. of the location and Cors. 4,3 and 2, respectively, of Axe, Peerless and Gladiator lodes, this survey.
- A cedar post, 4 ft. long, 4 ins. sq., with nail at the exact corner, set on bed rock, with mound of stone, scribed 3-P-3570 for this claim, whence
- A cedar tree, 15 ins. in diameter, blazed and scribed, cross B.T. 3570, bears S.04° 03' E. 21.50 ft.
- No other bearings available.
- Thence N.45° 00' W.
- Along line 2-1, of said Gladiator lode.
- 300.00 To S.W.E.C. monument of the location, identical with N.E.E.C. of said Gladiator lode.
- A cedar post, 4 ft. long, 4 ins. sq., with nail at the exact point, set 24 ins. in the ground, scribed S.W.E.C.-P-3570 for this claim.
- 600.00 To Cor. No.4, identical with S.W.Cor. of the location and Cors.1,1 and 2, respectively, of Gladiator, Turquoise No.1 and Brunton lodes, this survey.
- A cedar post, previously described, to which I add 4-P

for this claim.

Thence N.45° 00' E.

Along line 2-1 of said Brunton lode.

1486.20 To Cor. No.1, the place of beginning.

Axe lode.

Beginning at Cor. No.1, identical with N.W. Cor. of the location and Cor. No.2, Pick lode, this survey.

On line 1-2, Dewey lode, Sur. 2756, S.45° 00' E. 449.7 ft. from Cor.2.

A cedar post, previously described, to which I add 1-A for this claim.

U.S.M.M.No.3 bears N.16° 47' 10" E. 1690.8 ft.

Thence S. 45° 00' E.

Along line 2-1 of said Dewey lode.

135.00 Road, course northeasterly and southwesterly.

140.10 To Cor. No.1 of said Dewey lode, and Cor. No.2, North Pacific lode, Sur.2756.

Along line 2-1, of said North Pacific lode.

154.00 Road, course northerly and southerly.

300.00 To N.E.E.C. monument of the location from which the discovery cut bears S.45° 00' W. 211.0 ft.

440.10 To S.W.E.C. of said North Pacific lode.

558.00 Road, course northeasterly and southwesterly.

600.00 To Cor. No.2, identical with N.E. Cor. of the location and Cor. No.1, Wedge lode, this survey.

On line 1-2, of said North Pacific lode, N.45° 00' W. 140.1 ft. from Cor. No.1.

A cedar post, 4 ft. long, 4 ins. sq., with nail at the exact corner, set 30 ins. in the ground, scribed 2-A-3570 for this claim, whence

A cedar tree, 12 ins. in diameter, blazed and scribed, cross B.T.3570 bears S.37° 55' W. 18.75 ft.

No other bearings available.

Thence S. 45° 00' W.

Along line 1-4 of said Wedge lode.

- 482.00 Road, course northwesterly and southeasterly.
- 536.00 Road, course northwesterly and southeasterly.
- 804.00 Road, course northeasterly and southwesterly.
- 1486.20 To Cor. No.3, identical with S.E.Cor. of the location and
 Cors.4,3 and 4, respectively, of Wedge, Castle Dome
 and Peerless lodes, this survey.
 A cedar post, 4 ft. long, 4 ins. sq., with nail at the
 exact corner, set 24 ins. in the ground, with mound
 of stone, scribed 3-A-3570 for this claim, whence
 A cedar tree, 13 ins. in diameter, blazed and scribed,
 cross B.T.3570 bears S.10° 59' W. 24.65 ft.
 No other bearings available.
 Thence N.45° 00' W.
 Along line 4-3, of said Peerless lode.
- 300.00 To S.W.E.C. monument of the location, identical with
 N.E.E.C. of said Peerless lode.
 A cedar post, 4 ft. long, 4 ins. sq., with nail at the
 exact point, set 12 ins. in the ground, on bedrock,
 with mound of stone, scribed S.W.E.C.-A-3570 for this
 claim.
- 377.0 Road, course easterly and westerly.
- 600.0 To Cor. No.4, identical with S.W.Cor. of the location and
 Cors. 3,2 and 3, respectively, of Peerless, Gladiator
 and Pick lodes, this survey.
 A cedar post, previously described, to which I add 4-A
 for this claim.
 Thence N.45° 00' E.
 Along line 3-2 of said Pick lode.
- 199.20 Road, course northerly and southerly.
- 740.20 Road, course easterly and westerly.
- 1202.20 Road, course northwesterly and southeasterly.
- 1241.20 Road, course northwesterly and southeasterly.
- 1486.20 To Cor. No.1, the place of beginning.
 Wedge lode.
 Beginning at Cor. No.1, identical with N.W.Cor. of the
 location and Cor. No.2, Axe lode, this survey.

On line 1-2, North Pacific lode, Sur. 2756, S.45° 00' E.
459.9 ft. from Cor.2.

A cedar post, previously described, to which I add 1-W
for this claim.

U.S.M.M.No.3 bears N.01° 47' 50" E. 2043.9 ft.

Thence S. 45° 00' E.

Along line 2-1, of said North Pacific lode.

140.10 To Cor. No.1, of said North Pacific lode and Cor. No.2,
Central Pacific lode, of Sur. 2806.

Along line 2-1 of said Central Pacific lode.

300.00 To N.E.E.C. monument of the location from which the dis-
covery cut bears S.45° 00' W. 16.0 ft.

A cedar post, 4 ft. long, 4 ins. sq., with nail at the
exact point, set on bed rock, with mound of stone,
scribed N.E.E.C.-W-3570.

439.40 To S.W.E.C. of said Central Pacific lode.

575.20 Intersect line 4-1 of Indicator lode, Sur.3563,unapproved,
S.57° 37' W. 51.6 ft. from Cor. 1 and N.57° 37' E.
1443.2 ft. from Cor.4.

600.00 To Cor. No.2, identical with N.E.Cor. of the location and
Cor. 1, Oversight lode, this survey.

On line 1-2, Central Pacific lode, Sur. 2806, N.45° ,00' W.
139.9 ft. from Cor. No.1.

A cedar post, 4 ft. long, 4 ins. sq., with nail at the
exact corner, set 12 ins. in the ground, on bed rock,
with mound of stone, scribed 2-W-3570 for this claim,
whence

An oak tree, 12 ins.in diameter, blazed and scribed cross
B.T.3570 bears S. 53° 26' W. 42.35 ft.

No other bearings available.

Thence S. 45° 00' W.

Along line 1-4 of said Oversight lode.

1486.2 To Cor. No.3, identical with S.E.Cor. of the location
and Cors. 4,3 and 4, respectively, of Oversight, Bell
and Castle Dome lodes, this survey.

On line 3-4, Indicator lode, Sur. 3563, unapproved, S. 32° 11' E. 351.0 ft. from Cor. 4.

A cedar post, 4 ft. long, 4 ins. sq., with nail at the exact corner, set 24 ins. in the ground, with mound of stone, scribed 3-W-3570 for this claim, whence

A cedar tree, 8 ins. in diameter, blazed and scribed, cross B.T. 3570 bears N. 04° 19' E. 37.0 ft.

No other bearings available.

Thence N. 45° 00' W.

Along line 4-3, of said Castle Dome lode.

300.00 To S.W.E.C. monument of the location, identical with N.E.E.C. of said Castle Dome lode.

A cedar post, 4 ft. long, 4 ins. sq., with nail at the exact point, set on bed rock, with mound of stone, scribed S.W.E.C. -W-3570 for this claim.

600.0 To Cor. No. 4, identical with S.W. Cor. of the location and Cors. 3, 4 and 3, respectively, of Castle Dome, Peerless and Axe lodes, this survey.

A cedar post, previously described, to which I add, 4-W for this claim.

Thence N. 45° 00' E.

Along line 3-2 of said Axe lode.

682.20 Road, course northeasterly and southwesterly.

950.20 Road, course northwesterly and southeasterly.

1004.20 Road, course, northwesterly and southeasterly.

1486.20 To Cor. No. 1, the place of beginning.

Oversight lode:

Beginning at Cor. No. 1, identical with N.W. Cor. of the location and Cor. No. 2, Wedge lode, this survey.

On line 1-2, Central Pacific lode, Sur. 2806, S. 45° 00' E. 459.9 ft. from Cor. No. 2.

A cedar post, previously described, to which I add 1-0 for this claim.

U.S.M.M. No. 3, bears N. 08° 18' 20" W. 2493.4 ft.

- Thence S. 45° 00' E.
- Along line 2-1, of said Central Pacific lode.
- 139.90 To Cor. No.1; of said Central Pacific lode and Cor. No.2,
South Pacific lode, of Sur. 2806.
- Along line 2-1 of said South Pacific lode.
- 205.80 Intersect line 1-2, Indicator lode, Sur. 3563, unapproved,
N.32° 11' W. 373.0 ft. from Cor. 2 and S. 32° 11' E.
227.0 ft. from Cor. 1.
- 240.30 Witness Corner for N.E.E.C.
- A cedar post, 4 ft. long, 4 ins. sq., with nail at the
exact point, set 18 ins. in the ground, with mound of
stone, scribed W.C.-N.E.E.C.-0-3570.
- 300.00 To original position of N.E.E.C. from which the discovery
cut bears S. 45° 00' W. 11.0 ft.
- Not set on account of falling in road where a corner
could not be established.
- Witness Corner bears N.45° 00' W. 59.7 ft.
- 439.90 To S.W.E.C. of said South Pacific lode.
- 600.00 To Cor. No.2, identical with N.E.Cor. of the location,
and Cor. No.3, Little Annie lode, this survey.
- On line 1-2, of said South Pacific lode, N.45° 00' W.
139.8 ft. from Cor.1.
- A cedar post, 4 ft. long, 4 ins. sq., with nail at the
exact corner, set 24 ins. in the ground, with mound of
stone, scribed 2-0-3570 for this claim, whence
- A pine tree, 10 ins. in diameter, blazed and scribed cross
B.T.3570 bears N.65° 14' W. 33.40 ft.
- An oak tree, 7 ins. in diameter, blazed and scribed cross
B.T.3570 bears N.20° 10' W. 13.75 ft.
- No other bearings available.
- Thence S. 45° 00' W.
- Along line 3-2 of said Little Annie lode.

- 1486.20 To Cor. No.3, identical with S.E.Cor. of the location and Cors.2,3 and 4, respectively, of Little Annie, Forgotten and Bell lodes, this survey.
- A cedar post, 4 ft. long, 4 ins. sq., with nail at the exact corner, set 24 ins. in the ground, with mound of stone, scribed 3-0-3570 for this claim, whence
- A pine tree, 9 ins. in diameter, blazed and scribed, cross B.T.3570 bears S.01° 53' W. 53.3 ft.
- A cedar tree, 9 ins. in diameter, blazed and scribed, cross B.T.3570 bears S.79° 09' W. 45.2 ft.
- No other bearings available.
- Thence N. 45° 00' W.
- Along line 4-3 of said Bell lode.
- 300.00 To S.W.E.C.monument of the location, identical with N.E.E.C. of said Bell lode.
- A cedar post, 4 ft. long, 4 ins. sq., with nail at the exact point, set 24 ins. in the ground, scribed S.W.E.C.-0-3570 for this claim.
- 344.84 Intersect line 2-3, Indicator lode, Sur.3563, unapproved, S.57° 37' W. 1438.2 ft. from Cor.2.
- 382.50 Road, course northeasterly and southwesterly.
- 600.00 To Cor. No.4, identical with S.W.Cor. of the location, and Cors. 3,4 and 3, respectively, of Bell, Castle Dome and Wedge lodes, this survey.
- A cedar post, previously described, to which I add 4-0 for this claim.
- Thence N.45° 00' E.
- Along line 3-2 of said Wedge lode.
- 1486.20 To Cor. No.1, the place of beginning.
- Little Annie.lode.
- Beginning at Cor. No.1, identical with S.E.Cor. of the location, and Cors. 2,3 and 4, respectively, of Glory, Laurel and Forgotten lodes this survey.
- A cedar post, 4 ft. long, 4 ins. sq., with nail at the exact corner, set 24 ins. in the ground, scribed 1-LA 3570 for this claim, whence

The standard corner of Sections 31 and 32, T.1 N., R.14 E.,
G. & S.R.B. & M., bears S.04° 37' 50" W., 10,177.60 ft.

No other bearings available.

Thence N.45° 00' W.

Along line 4-3 of said Forgotten lode.

220.00 Bed of Gold Gulch, draining southwesterly.

300.00 To S.W.E.C. monument of the location, identical with N.E.
E.C. of said Forgotten lode, from which the discovery
cut bears N.45° 00' E. 94.0 ft.

A cedar post, 4 ft. long, 4 ins. sq., with nail at the
exact point, set 20 ins. in the ground, with mound of
stone, scribed S.W.E.C.-L.A.-3570 for this claim.

600.00 To Cor. No.2, identical with S.W. Cor. of the location
and Cors, 3, 4 and 3, respectively, of Forgotten, Bell
and Oversight lodes, this survey.

A cedar post, previously described, to which I add 2-LA
for this claim.

Thence N.45° 00' E.

Along line 3-2, of said Oversight lode.

1486.20 To Cor. No.3, identical with N.W. Cor. of the location,
and Cor. No.2 of said Oversight lode.

On line 1-2, South Pacific lode, Sur. 2806, S.45° 00' E.
460.1 ft. from Cor. No.2.

A cedar post, previously described to which I add 3-LA
for this claim.

Thence S.45° 00' E.

Along line 2-1 of said South Pacific lode.

139.80 To Cor. No.1, of said South Pacific lode and Cor. No.2,
Railroad lode, of Sur. 2806.

Along line 2-1, of said Railroad lode.

220.00 Bed of Gulch, draining southwesterly.

300.00 To N.E.E.C. monument of the location.

A cedar post, 4 ft. long, 4 ins. sq., with nail at the
exact point, set 24 ins. in the ground, with mound of
stone, scribed N.E.E.C.-LA-3570.

427.50 To S.W.E.C. of said Railroad lode.

600.00 To Cor. No.4, identical with N.E. Cor. of the location.
On line 1-2, of said Railroad lode, N.45° 00' W. 115.1 ft.
from Cor.1.
A cedar post, 4 ft. long, 4 ins. sq., with nail at the exact corner, set 12 ins. in the ground, on bed rock, with mound of stone, scribed 4-LA-3570, whence
A pine tree, 9 ins. in diameter, blazed and scribed, cross B.T.3570 bears N.12° 36' E. 27.95 ft.
No other bearings available.
Thence S.45° 00' W.

191.7 To Cor. No.3, Glory lode, this survey.
Along line 3-2, of said Glory lode.

269.0 Bed of Gold Gulch, draining westerly.

1486.2 To Cor. No.1, the place of beginning.
Glory lode.
Beginning at Cor. No.1, identical with S.E. Cor. of the location.
On line 4-1, Laurel lode, this survey, N.45° 00' E. 754.0 ft. from Cor.1.
A cedar post, 4 ft. long, 4 ins. sq., with nail at the exact corner, set 10 ins. in the ground, on bed rock, with mound of stone, scribed 1-G-3570, whence
A cedar tree, 8 ins. in diameter, blazed and scribed, cross B.T.3570 bears N.14° 34' E. 75.05 ft.
The standard corner of Sections 31 and 32, T.1 N., R.14 E., G. & S.R.E. & M., bears S.04° 47' 10" W. 9281.1 ft.
No other bearings available.
Thence N.03° 01' E.

448.45 To S.W.E.C. monument of the location, from which the discovery cut bears N.45° 00' E. 372.0 ft.
A cedar post, 4 ft. long, 4 ins. sq., with nail at the exact point, set 30 ins. in the ground, scribed S.W.E. C.-G-3570.

896.90 To Cor. No.2, identical with S.W.Cor. of the location and Cors. 3,4 and 1, respectively, of Laurel, Forgotten and Little Annie lodes, this survey.

A cedar post, previously described, to which I add 2-G for this claim.

Thence N.45° 00' E.

Along line 1-4 of said Little Annie lode.

1217.20 Bed of Gold Gulch, draining westerly.

1294.50 To Cor. No.3, identical with N.W.Cor. of the location. On line 4-1, of said Little Annie lode, S. 45° 00' W. 191.7 ft. from Cor.4.

A cedar post, 4 ft. long, 4 ins. sq., with nail at the exact corner, set 30 ins. in the ground, scribed 3-G-3570.

No bearings available.

Thence S.03° 01' W.

41.00 Bed of Gold Gulch, draining westerly.

448.45 To N.E.E.C.monument of the location.

A cedar post, 4 ft. long, 4 ins. sq., with nail at the exact point, set 24 ins. in the ground, scribed N.E.E.C.-G-3570.

896.90 To Cor. No.4, identical with N.E.Cor. of the location and Cor. No.3, Czar lode, this survey.

A cedar post, 4 ft. long, 4 ins. sq., with nail at the exact corner, set 24 ins. in the ground, scribed 4-G-3570, for this claim, whence

A pine tree, 10 ins. in diameter, blazed and scribed, cross B.T.3570 bears N.50° 42' E. 17.35 ft.

A pine tree, 10 ins. in diameter, blazed and scribed, cross B.T.3570, bears N.50° 50' W. 31.15 ft.

No other bearings available.

Thence S.45° 00' W.

Along line 3-2, of said Czar lode.

627.80 To Cor. No.4, Laurel lode, this survey, from which Cor. No.3, of said Laurel lode bears N.45° 00' W. 600.0 ft.

1294.50 To Cor. No.1, the place of beginning.
Czar.lode.

Beginning at Cor. No.1, identical with S.E.Cor. of the location.

At the intersection of line 2-3, Owl lode with line 3-4 Grey Eagle lode, both of this survey, being N.45° 00' E. 108.40 ft. from Cor. No.2 of said Owl lode and N.74° 00' W. 274.4 ft. from Cor. No.4 of said Grey Eagle lode.

A schist stone, showing 1.5 x 2.5 x 3.5 ft. out of the ground, chiseled cross 1-C-3570, with mound of stone alongside.

The standard corner of Sections 31 and 32, T.1 N., R.14 E., G. & S.R.B. & M., bears S.08° 14' 10" W., 9009.1 ft.

No other bearings available.

Thence N.74° 00' W.

Along line 4-3, of said Grey Eagle lode.

343.0 To S.W.E.C. monument of the location from which the discovery cut bears N.45° 00' E. 958.3 ft.

A mound of stone, 3 ft. base, 3 ft. high.

686.0 To Cor. No.2, identical with S.W.Cor. of the location.

At the intersection of line 3-4, Grey Eagle lode with line 4-1, Laurel lode, both of this survey, being S.74° 00' E. 538.7 ft. from Cor.No.3, of said Grey Eagle lode, and N.45° 00' E. 551.2 ft. from Cor. No.1, said Laurel lode.

A cedar post, 4 ft. long, 4 ins. sq., with nail at the exact corner, set 28 ins. in the ground, scribed 2-C-3570.

No bearings available.

Thence N.45° 00' E.

Along line 1-4, of said Laurel lode.

202.80 To Cor. No.1, Glory lode, this survey.

Along line 1-4 of said Laurel lode and line 1-4 of said Glory lode.

754.00 To Cor. No.4 of said Laurel lode.

1497.30 To Cor. No.3, identical with N.W.Cor. of the location,
and Cor. No.4 of said Glory lode.

A cedar post, previously described, to which I add 3-C
for this claim.

Thence S. 74° 00' E.

343.00 To N.E.E.C.monument of the location.

A mound of stone, 3 ft. base, 3 ft. high.

686.00 To Cor. No.4, identical with N.E.Cor. of the location.

A cedar post, 4 ft. long, 4 ins. sq., with nail at the
exact corner, set 18 ins. in the ground, with mound of
stone, scribed 4-C-3570, whence

A pine tree, 18 ins. in diameter, blazed and scribed,
cross B.T.3570, bears S.78° 26' E. 39.10 ft.

A pine tree, 8 ins. in diameter, blazed and scribed, cross
B.T.3570 bears S.14° 22' E. 15.40 ft.

No other bearings available.

Thence S. 45° 00' W.

107.0 To Cor. No.3, Owl lode, this survey.

Along line 3-2, of said Owl lode.

1497.30 To Cor. No.1, the place of beginning.

Owl.lode

Beginning at Cor. No.1, identical with S.E.Cor. of the
location.

A cedar post, 4 ft. long, 4 ins. sq., with nail at the
exact corner, set 24 ins. in the ground, with mound of
stone, scribed 1-0-3570, whence

A cedar tree, 46 ins. in diameter, blazed and scribed,
cross B.T.3570 bears N.54° 27' E. 41.20 ft.

The South 1/4 Corner of Section 32 T.1 N., R.14 E., G.
& S.R.B.& M., bears S.06° 48' 50" E. 8475.2 ft.

No other bearings available.

Thence N.45° 00' W.

300.00 To S.W.E.C.monument of the location from which the dis-
covery cut bears N.45° 00' E. 243.0 ft.

- A cedar post, 4 ft. long, 4 ins. sq., with nail at the exact point, set 24 ins. in the ground, scribed S.W.E.C. -0-3570.
- 600.00 To Cor. No.2, identical with S.W.Cor. of the location.
A cedar post, 4 ft. long, 4 ins. sq., with nail at the exact corner, set 20 ins. in the ground, with mound of stone, scribed 2-0-3570.
No bearings available.
Thence N.45° 00' E.
- 108.40 To Cor. No.1, Czar lode, this survey, and intersect line 3-4, Grey Eagle lode, this survey, N.74° 00' W. 274.4 ft. from Cor.4.
Along line 1-4, of said Czar lode.
- 1498.70 To Cor. No.3, identical with N.W.Cor. of the location.
On line 4-1, of said Czar lode, S. 45° 00' W. 107.0 ft. from Cor.4.
A cedar post, 4 ft. long, 4 ins. sq., with nail at the exact corner, set 20 ins. in the ground, with mound of stone, scribed 3-0-3570, whence
A pine tree, 7 ins. in diameter, blazed and scribed, cross B.T.3570 bears S.10° 12' W. 30.80 ft.
A cedar tree, 24 ins. in diameter, blazed and scribed, cross B.T.3570 bears S.72° 44' E. 24.25 ft.
No other bearings available.
Thence S.45° 00' E.
- 300.00 To N.E.E.C.monument of the location.
A mound of stone, 3 ft. base, 3 ft. high.
- 600.00 To Cor. No.4, identical with N.E.Cor. of the location.
A cedar post, 4 ft. long, 4 ins. sq., with nail at the exact corner, set 24 ins. in the ground, with mound of stone, scribed 4-0-3570.
No bearings available.
Thence S.45° 00' W.
- 1480.20 Intersect line 4-1, Grey Eagle lode, this survey, S.13° 14' E.423.44 ft. from Cor. No.4.
- 1498.70 To Cor. No.1, the place of beginning.

Grey Eagle lode.

Beginning at Cor. No.1, identical with S.E.Cor. of the location.

A cedar post, 4 ft. long, 4 ins. sq.; with nail at the exact corner; set 24 ins. in the ground, with mound of stone, scribed 1-GE-3570, whence

The South 1/4 Corner of Section 32, T.1 N., R.14 E., G. & S.R.B. & M., bears S.06° 30' 50" E. 8230.3 ft.

No other bearings available.

Thence N.71° 02' W.

1545.80 To Cor. No.2, identical with S.W.Cor. of the location, and Cor. No.4, Scorpion lode, Sur. 3562, unapproved.

A cedar post, 4 ft. long, 4 ins. sq., with nail at the exact corner, set 26 ins. in the ground, with mound of stone, scribed 4-S-3562, to which I add 2-GE-3570 for this claim.

No bearings available.

Thence N.13° 14' W.

Along line 4-3, of said Scorpion lode.

39.00 Intersect line 1-2, Laurel lode, this survey, N.45° 00' W. 2.6 ft. from Cor. No.1.

246.50 To N.W.E.C.monument of the location from which the discovery cut bears S.74° 00' E. 1280.1 ft.

A cedar post, 4 ft. long, 4 ins. sq., with nail at the exact point, set 18 ins. in the ground, with mound of stone, scribed N.W.E.C.-GE-3570.

289.90 To N.E.E.C. of said Scorpion lode.

590.00 To Cor. No.3; identical with N.W.Cor. of the location and Cor. No.3 of said Scorpion lode.

A cedar post, 4 ft. long, 4 ins. sq., with nail at the exact corner, set 28 ins. in the ground, with mound of stone, scribed 3-S-3562, to which I add 3-GE-3570, for this claim.

No bearings available.

Thence S.74° 00' E.

- 538.70 To Cor. No.2, Czar lode, this survey, and intersect line 4-1, Laurel lode, this survey, N.45° 00' E. 551.2 ft. from Cor. No.1.
Along line 2-1 of said Czar lode.
- 881.70 To S.W.E.C. of said Czar lode.
- 1224.70 To Cor. No.1 of said Czar lode, and intersect line 2-3 of Owl lode, this survey, N.45° 00' E. 108.4 ft. from Cor. No.2.
- 1499.10 To Cor. No.4, identical with N.E. Cor. of the location.
A cedar post, 4 ft. long, 4 ins. sq., with nail at the exact corner, set 50 ins. in the ground, scribed 4-GE-3570, whence
A cedar tree, 30 ins. in diameter, blazed and scribed, cross B.T.3570 bears S.56° 40' W. 53.0 ft.
No other bearings available.
Thence S.13° 14' E.
- 343.50 To S.E.E.C. monument of the location.
A cedar post, 4 ft. long, 4 ins. sq., with nail at the exact point, set on bed rock, with mound of stone, scribed S.E.E.C.-GE-3570.
- 423.44 Intersect line 4-1, Owl lode, this survey, N.45° 00' E. 18.5 ft. from Cor. No.1.
- 681.50 To Cor. No.1, the place of beginning.
Laurel lode.
Beginning at Cor. No.1, identical with S.E. Cor. of the location.
A cedar post, 4 ft. long, 4 ins. sq., with nail at the exact corner, set 24 ins. in the ground, scribed 1-L-3570, whence
The standard corner of Sections 31 and 32 T.1 N., R.14 E., G. & S.R.B. & M., bears S.01° 35' 10" W. 8718.8 ft.
No other bearings available.
Thence N.45° 00' W.
- 2.60 Intersect line 2-3, Grey Eagle lode, this survey, and line 3-4, Scorpion lode, Sur. 3562, unapproved, S.13° 14'

- E. 551.0 ft. from Cor. No.3 of said Grey Eagle lode and Cor. No.3, of said Scorpion lode.
- 300.00 To S.W.E.C.monument of the location, from which the discovery cut bears N.45° 00' E. 1349.7 ft.
- A cedar post, 4 ft. long, 4 ins. sq., with nail at the exact point, set 20 ins. in the ground, with mound of stone, scribed S.W.E.C.-L-3570.
- 600.00 To Cor. No.2, identical with S.W.Cor. of the location and Cors. 4 and 1, respectively, of Monastic and Forgotten lodes, this survey.
- A cedar post, 4 ft. long, 4 ins. sq., with nail at the exact corner, set 18 ins. in the ground, with mound of stone, scribed 2-L-3570 for this claim, whence
- A cedar tree, 9 ins. in diameter, blazed and scribed, cross B.T.3570 bears N.22° 41' E. 29.50 ft.
- No other bearings available.
- Thence N.45° 00' E.
- Along line 1-4 of said Forgotten lode.
- 35.00 Intersect line 2-3, Scorpion lode, Sur. 3562, unapproved, S.71° 49' W. 285.8 ft. from Cor. No.3.
- 1429.7 To Cor. No.3, identical with N.W.Cor. of the location and Cors.4,1 and 2, respectively, of Forgotten, Little Annie, and Glory lodes, this survey.
- A cedar post, previously described, to which I add 3-L for this claim.
- Thence S.45° 00' E.
- 300.00 To N.E.E.C.monument of the location.
- A cedar post, 4 ft. long, 4 ins. sq., with nail at the exact point, set 20 ins. in the ground, with mound of stone, scribed N.E.E.C.-L-3570.
- 600.00 To Cor. No.4, identical with N.E.Cor. of the location.
- On line 4-1, Glory lode, and line 2-3, Czar lode, both of this survey, S.45° 00' W. 627.8 ft. from Cor. No.4, of said Glory lode and Cor. No.3, of said Czar lode.
- A cedar post, 4 ft. long, 4 ins. sq., with nail at the

corner, set 24 ins. in the ground, scribed 4-L-3570, whence

A cedar tree, 13 ins. in diameter, blazed and scribed, cross B.T.3570, bears S.48° 17' E. 23.60 ft.

A cedar tree, 9 ins. in diameter, blazed and scribed, cross B.T.3570, bears N.67°31' W. 39.95 ft.

No other bearings available.

Thence S.45° 00' W.

Along line 4-1 of said Glory lode, and line 3-2 of said Czar lode.

666.70 To Cor. No.1 of said Glory lode, from which Cor. No.2 of said Glory lode, bears N.03° 01' E. 896.9 ft.

869.5 To Cor. No.2, of said Czar lode and intersect line 3-4, Grey Eagle lode, this survey, S.74°00' E. 538.7 ft. from Cor. No.3.

1420.70 To Cor. No.1, the place of beginning.

Forgotten lode.

Beginning at Cor. No.1, identical with S.E. Cor. of the location and Cors. 2 and 4, respectively, of Laurel, and Monastic lodes, this survey.

A cedar post, previously described, to which I add 1-F for this claim, whence

The standard corner of Sections 31 and 32, T.1 N., R.14 E., G. & S.R.B. & M.; bears S.01° 08' 40" E. 9141.6 ft.

Thence N.45° 00' W.

Along line 4-3, of said Monastic lode.

17.69 Intersect line 2-3, Scorpion lode, Sur. 3562, unapproved, S.71° 49' W. 325.02 ft. from Cor. No.3.

300.00 To S.W.E.C. monument of the location, identical with N.E. E.C. of said Monastic lode, from which the discovery cut bears N.45° 00' E. 327.0 ft.

A cedar post, 4 ft. long, 4 ins. sq., with nail at the exact

- point, set 24 ins. in the ground, with mound of stone, scribed S.W.E.C.-F-3570 for this claim.
- 600.00 To Cor. No.2, identical with S.W.Cor. of the location, and Cors. 3,4 and 1, respectively, of Monastic, First Choice and Bell lodes, of this survey.
- A cedar post, 4 ft. long, 4 ins. sq., with nail at the exact corner, set 18 ins. in the ground, with mound of stone, scribed 2-F-3570 for this claim, whence
- A pine tree, 8 ins. in diameter, blazed and scribed, cross B.T.3570 bears S.33° 35' E. 5.0 ft.
- A cedar tree, 18 ins. in diameter, blazed and scribed, cross B.T.3570, bears S.12° 59' W. 78.35 ft.
- No other bearings available.
- Thence N.45° 00' E.
- Along line 1-4 of said Bell lode.
- 234.00 Bed of Gold Gulch, draining northwesterly.
- 1420.70 To Cor. No.3, identical with N.W.Cor. of the location and Cors.4,3 and 2, respectively, of Bell, Oversight and Little Annie lodes, this survey.
- A cedar post, previously described, to which I add 3-F for this claim.
- Thence S.45° 00' E.
- Along line 2-1, Little Annie lode, this survey.
- 300.00 To N.E.E.C.monument of the location, identical with S.W.E.C. of said Little Annie lode.
- A cedar post, previously described, to which I add N.E.E.C.-F for this claim.
- 380.00 Bed of Gold Gulch, draining southwesterly.
- 600.00 To Cor. No.4, identical with N.E.Cor. of the location and Cors. 1,2 and 3, respectively, of Little Annie, Glory and Laurel lodes, this survey.
- A cedar post, previously described, to which I add 4-F for this claim.
- Thence S.45° 00' W.

- Along line 3-2 of said Laurel lode.
- 1385.7 Intersect line 2-3, Scorpion lode, Sur. 3562, unapproved,
S. 71° 49' W. 285.8 ft. from Cor. No. 3.
- 1420.7 To Cor. No. 1, the place of beginning.
- Bell lode.
- Beginning at Cor. No. 1, identical with S.E. Cor. of the location, and Cors. 2, 3 and 4, respectively, of Forgotten, Monastic and First Choice lodes, this survey.
- A cedar post, previously described, to which I add 1-B for this claim.
- The standard corner of Sections 31 and 32 T. 1 N., R. 14 E., G. & S. R. B. & M., bears S. 03° 38' 00" E. 9583.4 ft.
- Thence N. 45° 00' W.
- Along line 4-3, of said First Choice lode.
- 141.0 Bed of Gold Gulch, draining southwesterly.
- 300.0 To S.W.E.C. monument of the location, identical with N.E.E. C. of said First Choice lode, from which the discovery cut bears N. 45° 00' E. 158.0 ft.
- A cedar post, 4 ft. long, 4 ins. sq., with nail at the exact point, set 24 ins. in the ground, with mound of stone, scribed S.W.E.C.-B-3570 for this claim.
- 600.0 To Cor. No. 2, identical with S.W. Cor. of the location, and Cors. 3, 4 and 1, respectively, of First Choice, Virginia and Castle Dome lodes, this survey.
- A cedar post, 4 ft. long, 4 ins. sq., with nail at the exact corner, set 33 ins. in the ground, scribed 2-B-3570 for this claim.
- No bearings available.
- Thence N. 45° 00' E.
- Along line 1-4, of said Castle Dome lode.
- 1420.7 To Cor. No. 3, identical with N.W. Cor. of the location and Cors. 4, 3 and 4, respectively, of Castle Dome, Wedge and Oversight lodes, this survey.

On line 3-4, Indicator lode, Sur.3563, unapproved, N.32° 11' W. 249.0 ft. from Cor. No.3.

A cedar post, previously described, to which I add 3-B for this claim.

Thence S.45° 00' E.

Along line 4-3 of said Oversight lode.

217.50 Road, course northeasterly and southwesterly.

255.16 Intersect line 2-3, Indicator lode, Sur.3563, unapproved, N.57° 37' E. 56.6 ft. from Cor. No.3.

300.00 To N.E.E.C.monument of the location, identical with S.W. E.C. of said Oversight lode.

A cedar post, previously described, to which I add N.E.E.C.-B. for this claim.

600.00 To Cor. No.4, identical with N.E.Cor. of the location, and Cors. 3,2 and 3, respectively, of Oversight, Little Annie and Forgotten lodes, this survey.

A cedar post, previously described, to which I add 4-B for this claim.

Thence S.45° 00' W.

Along line 3-2, of said Forgotten lode.

1186.7 Bed of Gold Gulch, draining northwesterly.

1420.70 To Cor. No.1, the place of beginning.

Castle Dome.lode.

Beginning at Cor. No.1, identical with S.E.Cor. of the location, and Cors.2,3 and 4, respectively, of Bell, First Choice and Virginia lodes, this survey.

A cedar post, previously described, to which I add 1-CD for this claim.

The standard corner of Sections 31 and 32, T.1 N., R.14 E., G.& S.R.B.& M., bears S.05°53'40" E.10,041.4 ft.

Thence N.45° 00' W.

Along line 4-3, of said Virginia lode.

300.00 To S.W.E.C.monument of the location, identical with the N.E.E.C. of said Virginia lode, from which the discovery cut bears N.45° 00' E. 316.0 ft.

A cedar post, 4 ft. long, 4 ins. sq., with nail at the exact point, set 26 ins. in the ground, with mound of stone, scribed S.W.E.C.-CD-3570, for this claim.

600.0 To Cor. No.2, identical with S.W.Cor. of the location, and Cors.3,4 and 1, respectively, of Virginia, Emma and Peerless lodes, this survey.

A cedar post, 4 ft. long, 4 ins. sq., with nail at the exact corner, set 30 ins. in the ground, scribed 2-CD-3570 for this claim.

No bearings available.

Thence N.45° 00' E.

Along line 1-4 of said Peerless lode.

1420.70 To Cor. No.3, identical with N.W.Cor. of the location and Cors. 4,3 and 4, respectively, of Peerless, Axe and Wedge lodes, this survey.

A cedar post, previously described, to which I add 3-CD for this claim.

Thence S.45°00' E.

Along line 4-3 of said Wedge lode.

300.00 To N.E.E.C.monument of the location, identical with S.W.E.C. of said Wedge lode.

A cedar post, previously described, to which I add N.E.E.C.-CD, for this claim.

600.0 To Cor. No.4, identical with N.E.Cor. of the location, and Cors.3,4 and 3, respectively, of Wedge, Oversight, and Bell lodes, this survey.

A cedar post, previously described, to which I add 4-CD for this claim.

Thence S.45° 00' W.

Along line 3-2 of said Bell lode.

1420.70 To Cor. No.1, the place of beginning.

Peerless.lode.

Beginning at Cor. No.1, identical with S.E.Cor. of the location, and Cors. 2,3 and 4, respectively, of Castle Dome, Virginia and Emma lodes, this survey.

A cedar post, previously described, to which I add 1-P for this claim.

The standard corner of Sections 31 and 32, T.1 N., R.14 E. G. & S.R.B. & M., bears S.07° 57' 30" E. 10,513.8 ft.

Thence N.45° 00' W.

Along line 4-3, of said Emma lode.

300.00 To S.W.E.C. monument of the location, identical with N.E. E.C. of said Emma lode, from which the discovery cut bears N.45° 00' E. 228.3 ft.

A cedar post, 4 ft. long, 4 ins. sq., with nail at the exact point, set on bed rock, with mound of stone, scribed S.W.E.C.-P-3570 for this claim.

600.0 To Cor. No. 2, identical with S.W. Cor. of the location and Cors. 3, 4 and 3, respectively, of Emma, Humboldt and Gladiator lodes, this survey.

A cedar post, 4 ft. long, 4 ins. sq., with nail at the exact corner, set on bed rock, with mound of stone, scribed 2-P-3570 for this claim, whence

A cedar tree, 10 ins. in diameter, blazed and scribed, cross B.T. 3570 bears S.83° 48' W. 54.6 ft.

No other bearings available.

Thence N.45° 00' E.

Along line 3-2, of said Gladiator lode.

1420.7 To Cor. No. 3, identical with N.W. Cor. of the location, and Cors. 2, 3 and 4, respectively, of Gladiator, Pick and Axe lodes, this survey.

A cedar post, previously described, to which I add 3-P for this claim.

Thence S.45° 00' E.

Along line 4-3, of said Axe lode.

223.0 Road, course easterly and westerly.

300.00 To N.E.E.C. monument of the location, identical with S.W. E.C. of said Axe lode.

A cedar post, previously described, to which I add

N.E.E.C.-P for this claim.

600.0 To Cor. No.4, identical with N.E.Cor. of the location and Cors.3,4 and 5, respectively, of Axe, Wedge and Castle Dome lodes, this survey.

A cedar post, previously described, to which I add 4-P for this claim.

Thence S.45° 00' W.

Along line 3-2, of said Castle Dome lode.

1420.7 To Cor. No.1, the place of beginning.

Gladiator.lode.

Beginning at Cor. No.1, identical with N.W.Cor. of the location, and Cors.1,2 and 4, respectively, of Turquoise No.1, Brunton and Pick lodes, this survey.

A cedar post, previously described, to which I add 1-G for this claim.

U.S.M.M.No.3, bears N.41°10'10" E.2982.8 ft.

Thence S.45°00' E.

Along line 4-3 of said Pick lode.

300.0 To N.E.E.C.monument of the location, identical with S.W.E.C. of said Pick lode, from which the discovery cut bears S.45° 00' W.1347.7 ft.

A cedar post, previously described, to which I add N.E.E.C.-G for this claim.

600.0 To Cor. No.2, identical with N.E.Cor. of the location and Cors.3,4 and 5, respectively, of Pick, Axe and Peerless lodes, this survey.

A cedar post, previously described, to which I add 2-G for this claim.

Thence S.45°00' W.

Along line 3-2, of said Peerless lode.

1420.7 To Cor. No.3, identical with S.E.Cor. of the location and Cors.2,3 and 4, respectively, of Peerless, Emma and Humboldt lodes, this survey.

A cedar post, previously described, to which I add 3-G for this claim.

Thence N.45° 00' W.

Along line 4-3, of said Humboldt lode.

300.00 To S.W.E.C.monument of the location, identical with N.E.
E.C. of said Humboldt lode.

A cedar post, 4 ft. long, 4 ins. sq., with nail at the
exact point, set on bed rock, with mound of stone,
scribed S.W.E.C.-G-3570 for this claim.

600.00 To Cor. No.4, identical with S.W.Cor. of the location and
Cors.3,1 and 2, respectively, of Humboldt, BelleOf The
Brambles and Turquoise No.1 lodes, this survey.

A cedar post, 4 ft. long, 4 ins. sq., with nail at the
exact corner, set on bed rock, with mound of stone,
scribed 4-G-3570 for this claim, whence

A cedar tree, 16 ins. in diameter, blazed and scribed,
3570
cross B.T., bears N.62°11' E. 25.95 ft.

No other bearings available.

Thence N.45° 00' E.

Along line 2-1 of said Turquoise No.1 lode.

1420.70 To Cor. No.1, the place of beginning.

Turquoise No.1.lode.

Beginning at Cor. No.1, identical with N.E.Cor. of the
location, and Cors.2,4 and 1, respectively, of Brunton,
Pick and Gladiator lodes, this survey.

A cedar post, previously described, to which I add 1-T1
for this claim.

U.S.M.M.No.3, bears N.41° 10' 10" E. 2982.8 ft.

Thence S.45° 00' W.

Along line 1-4 of said Gladiator lode.

1420.70 To Cor. No.2, identical with S.E.Cor. of the location and
Cors.4,3 and 1, respectively, of Gladiator, Humboldt
and BelleOf The Brambles lodes, this survey.

A cedar post, previously described, to which I add 2-T1
for this claim.

Thence N.45° 00' W.

Along line 1-4 of said BelleOf The Brambles lode.

- 300.00 To S.W.E.C.monument of the location, identical with N.E.E.C. of said BelleOf The Brambles lode, from which the discovery cut bears N.45° 00' E. 14.0 ft.
A cedar post, 4 ft. long, 4 ins. sq., with nail at the exact point, set 12 ins. in the ground, on bed rock, with mound of stone, scribed S.W.E.C. -T1-3570 for this claim.
- 397.30 Intersect the south east side line of East End lode, unsurveyed, S.64° 52' W. 576.4 ft. from S.E.Cor.
- 600.00 To Cor. No.3, identical with S.W.Cor. of the location and Cor. No.4 of said BelleOf TheBrambles lode.
A cedar post, 4 ft. long, 4 ins. sq., with nail at the exact corner, set 24 ins. in the ground, with mound of stone, scribed 3-T1-3570 for this claim, whence
An oak tree, 13 ins. in diameter, blazed and scribed, cross B.T.3570 bears S.61° 13' W. 11.6 ft.
A cedar tree, 9 ins. in diameter, blazed and scribed, cross B.T.3570 bears N.79° 45' E. 4.6 ft.
No other bearings available.
Thence N.45° 00' E.
- 488.1 To Cor. No.2, Turquoise No.2 lode, this survey.
Along line 2-1, of said Turquoise No.2 lode.
- 506.3 Intersect north east end line of East End lode, unsurveyed, N.50° 08' W. 400.2 ft. from S.E.Cor.
- 1420.7 To Cor. No.4, identical with N.W.Cor. of the location, and Cors.1, 2 and 3, respectively, of Turquoise No.2, North Star and Brunton lodes, this survey.
A cedar post, previously described, to which I add 4-T1 for this claim.
Thence S.45° 00' E.
Along line 3-2 of said Brunton lode.
- 300.0 To N.E.E.C.monument of the location, identical with S.W.E.C. of said Brunton lode.
A cedar post, previously described, to which I add N.E.E.C.-T1 for this claim.

- 600.00 To Cor. No.1, the place of beginning.
Turquoise No.2.lode.
Beginning at Cor. No.1, identical with N.E.Cor. of the location, and Cors. 2,3 and 4, respectively, of North Star, Brunton and Turquoise No.1 lodes, this survey.
A cedar post, previously described to which I add 1-T2 for this claim.
U.S.M.M.No.3, bears N.52° 40' 10" E. 3003.0 ft.
Thence S.45° 00' W.
Along line 4-3, of said Turquoise No.1 lode.
- 914.40 Intersect north east end line of East End lode, unsurveyed, S.50° 08' E. 203.4 ft. from N.E.Cor.
- 932.60 To Cor. No.2, identical with S.E.Cor. of the location.
On line 3-4, of said Turquoise No.1 lode, N.45° 00' E. 488.1 ft. from Cor. No.3.
A cedar post, 4 ft. long, 4 ins. sq., with nail at the exact corner, set 20 ins. in the ground, with mound of stone, scribed 2-T2-3570.
No bearings available.
Thence N.45° 00' W.
- 152.70 To S.W.E.C.monument of the location from which the discovery cut bears N.45° 00' E.918.1 ft.
A mound of stone, 3 ft. base, 3.5 ft. high.
- 202.60 To N.E.Cor. East End lode, unsurveyed, and S.E.Cor. Red Metal lode, unsurveyed.
- 299.90 To Cor. No.3, identical with S.W.Cor. of the location.
A cedar post, 4 ft. long, 4 ins. sq., with nail at the exact corner, set 18 ins. in the ground, with mound of stone, scribed 3-T2-3570.
No bearings available.
Thence N.44° 40' E.
- 932.60 To Cor. No.4, identical with N.W.Cor. of the location.
At the intersection of line 2-3, North Star lode, this survey, with Southeast side line of Red Metal lode, unsurveyed, being N.38° 43' W. 938.2 ft. from S.E.Cor.

-37-

of said Red Metal lode.

A cedar post, 4 ft. long, 4 ins. sq., with nail at the exact corner, set 24 ins. in the ground, with mound of stone, scribed 4-T2-3570.

No bearings available.

Thence S.45° 00' E.

Along line 3-2 of said North Star lode.

5.30 To S.W.E.C. of said North Star lode.

152.60 To N.E.E.C. monument of the location.

A mound of stone, 3 ft.-base, 4 ft. high.

305.30 To Cor. No.1, the place of beginning.

Bell² Of The Brambles lode.

Beginning at Cor. No.1, identical with N.E. Cor. of the location, and Cors. 2,4 and 3, respectively, of Turquoise No.1, Gladiator and Humboldt lodes, this survey.

A cedar post, previously described, to which I add 1-BB for this claim.

U.S.M.M.No.3, bears N.42° 24' 20" E. 4401.3 ft.

Thence S.45° 00' W.

Along line 3-2, of said Humboldt lode.

533.90 Intersect line 3-4, Copper Prince lode, Sur. 2767, S.16° 50' E. 7.8 ft. from Cor.No.3.

955.20 Bed of Gold Gulch, draining northwesterly.

1201.80 Intersect line 1-2, Copper Prince lode and line 3-4, Copper Queen lode, both of Sur.2767, S.16° 50' E.185.7 ft. from Cor. No.2, of said Copper Prince lode, and Cor. No.3, of said Copper Queen lode, from which Cor., Cor. No.3 of said Copper Prince lode bears N.60° 02' E. 604.6 ft.

1218.20 To Cor. No.2, of said Humboldt lode.

1389.30 To Cor. No.2, identical with S.E. Cor. of the location.

A cedar post, 4 ft. long, 4 ins. sq., with nail at the exact corner, set 24 ins. in the ground, with mound of stone, scribed 2-BB-3570 for this claim.

No bearings available.

- Thence N.45° 00' W.
- 237.70 Intersect line 2-3, Copper Queen lode, Sur. 2767, S.60° 02' W. 284.9 ft. from Cor. No.3, and intersect line 1-2, Center Star lode, Sur.3561, unapproved, S.33°36' W. 107.8 ft. from Cor. No.1.
- 300.00 To S.W.E.C.monument of the location from which the discovery cut bears N.45° 00' E. 456.0 ft.
A cedar post, 4 ft. long, 4 ins. sq., with nail at the exact point, set 24 ins. in the ground, with mound of stone, scribed S.W.E.C.-BB-3570.
- 600.00 To Cor. No.3, identical with S.W.Cor. of the location.
A cedar post, 4 ft. long, 4 ins. sq., with nail at the exact corner, set 12 ins. in the ground, on bed rock, with mound of stone, scribed 3-BB-3570, for this claim.
No bearings available.
- Thence N.45° 00' E.
- 75.10 Intersect line 4-1, Center Star lode, and line 2-3, Sulphide lode, both of Sur. 3561, unapproved, N.50° 08' W. 324.4 ft. from Cor. No.1 of said Center Star lode, and Cor. No.2, of said Sulphide lode.
- 555.0 Bed of Gold Gulch, draining northwesterly.
- 673.1 Intersect line 4-1, Sulphide lode, Sur. 3561, unapproved, N.50° 08' W. 223.5 ft. from Cor. No.1 from which Cor. No.2 of said Sulphide lode bears S.33° 36' W. 599.2 ft.
- 828.3 Intersect the south east side line of East End lode, unsurveyed, N.64° 52' E. 170.6 ft. from S.W.Cor.
- 1389.30 To Cor. No.4, identical with N.W.Cor. of the location and Cor. No.3, Turquoise No.1 lode, this survey.
A cedar post, previously described, to which I add 4-BB for this claim.
- Thence E.45° 00' E.
- Along line 3-2, of said Turquoise No.1 lode.
- 202.70 Intersect the south east side line of East End lode, unsurveyed, N.64° 52' E. 767.1 ft. from S.W.Cor.

- 300.00 To N.E.E.C.monument of the location, identical with S.W.E.
C. of said Turquois No.1 lode.
A cedar post, previously described, to which I add N.E.E.C.
BB for this claim.
- 600.00 To Cor. No.1, the place of beginning.
Humbolt lode.
Beginning at Cor. No.1, identical with S.E.Cor. of the
location and Cor. No.2, Emma lode, this survey.
A cedar post, 4 ft. long, 4 ins. sq., with nail at the
exact corner, set 18 ins. in the ground, with mound of
stone, scribed 1-H-3570, for this claim, whence
The standard corner of Sections 31 and 32, T.1N., R.14 E.,
G.& S.R.B.& M., bears S.15° 22' 00" E. 10,345.2 ft.
No other bearings available.
Thence N.45° 00' W.
- 300.00 To S.W.E.C.monument of the location, from which the dis-
covery cut bears N.45° 00' E. 542.0 ft.
A cedar post, 4 ft. long, 4 ins. sq., with nail at the
exact point, set 24 ins. in the ground, with mound of
stone, scribed S.W.E.C.-H-3570.
- 569.37 Intersect line 1-2, Copper Prince lode, and line 3-4,
Copper Queen lode, both of Sur. 2767, S.16° 50' E.
220.45 ft. from Cor. No.2 of said Copper Prince lode, and
Cor. No.3, of said Copper Queen lode.
- 600.00 To Cor. No.2, identical with S.W.Cor. of the location.
On line 1-2, Belle Of The Brambles lode, this survey, N.
45° 00' E. 171.1 ft. from Cor. No.2.
A cedar post, 4 ft. long, 4 ins. sq., with nail at the
exact corner, set 24 ins. in the ground, with mound of
stone, scribed 2-H-3570.
No bearings available.
Thence N.45° 00' E.
Along line 2-1, of said Belle Of The Brambles lode.
- 16.40 Intersect line 3-4, Copper Queen lode, and line 1-2,
Copper Prince lode, both of Sur. 2767, S.16° 50' E.

185.7 ft. from Cor. No.3 of said Copper Queen lode and Cor. No.2 of said Copper Prince lode.

263.0 Bed of Gold Gulch, draining northwesterly.

684.3 Intersect line 3-4, Copper Prince lode, Sur. 2767, S.16° 50' E. 7.8 ft. from Cor. No.3.

1218.2 To Cor. No.3, identical with N.W.Cor. of the location and Cors.1,2 and 4, respectively, of BelleOf The Brambles, Turquoise No.1 and Gladiator lodes, this survey.
A cedar post, previously described, to which I add 3-H for this claim.
Thence S.45° 00' E.
Along line 4-3, of said Gladiator lode.

300.00 To N.E.E.C.monument of the location, identical with S.W. E.C. of said Gladiator lode.
A cedar post, previously described, to which I add N.E.E. C.-H for this claim.

600.00 To Cor. No.4, identical with N.E.Cor. of the location and Cors.3,2 and 3, respectively of Gladiator, Peerless, and Emma lodes, this survey.
A cedar post, previously described, to which I add 4-H for this claim.
Thence S.45° 00' W.
Along line 3-2 of said Emma lode.

855.16 Intersect line 3-4, Copper Prince lode, Sur. 2767, S.16° 50' E. 688.40 ft. from Cor. No.3.

910.20 Bed of Gold Gulch, draining westerly.

1218.20 To Cor. No.1, the place of beginning.
Emma.lode.
Beginning at Cor. No.1, identical with S.E.Cor. of the location, and Cor. No.2 of Virginia lode, this survey.
A cedar post, 4 ft. long, 4 ins. sq., with nail at the exact corner, set 30 ins. in the ground, scribed 1-E-3570 for this claim.
The standard corner of Sections 31 and 32, T.1 N., R.14 E., G.& S.R.B.& M., bears S.13° 38'10" E.9828.2 ft.
No other bearings available.

- Thence N.45° 00' W.
- 300.0 To S.W.E.C.monument of the location from which the discovery cut bears N.45° 00' E. 314.0 ft.
A cedar post, 4 ft. long, 4 ins. sq., with nail at the exact point, set 30 ins. in the ground, with mound of stone, scribed S.W.E.C.-E-3570.
- 600.0 To Cor. No.2, identical with S.W.Cor. of the location and Cor.No.1, Humboldt lode, this survey.
A cedar post, previously described, to which I add 2-E for this claim.
- Thence N.45° 00' E.
- Along line 1-4 of said Humboldt lode.
- 308.00 Bed of Gold Gulch, draining westerly.
- 363.04 Intersect line 3-4, Copper Prince lode, Sur.2767, N.16° 50' W. 796.68 ft. from Cor. No.4.
- 1218.20 To Cor. No.3, identical with N.W.Cor. of the location and Cors.4,3 and 2, respectively, of Humboldt, Gladiator and Peerless lodes, this survey.
A cedar post, previously described, to which I add 3-E for this claim.
- Thence S.45° 00' E.
- Along line 2-1 of said Peerless lode.
- 300.00 To N.E.E.C.monument of the location, identical with S.W.E.C. of said Peerless lode.
A cedar post, previously described, to which I add N.E.E.C.-E for this claim.
- 600.00 To Cor. No.4, identical with N.E.Cor. of the location and Cors.1, 2 and 3, respectively, of Peerless, Castle Dome and Virginia lodes, this survey.
A cedar post, previously described, to which I add 4-E for this claim.
- Thence S.45° 00' W.
- Along line 3-2 of said Virginia lode.
- 850.00 Bed of Gold Gulch, draining northwesterly.
- 1176.43 Intersect line 3-4, Copper Prince lode, Sur.2767, N.16°

- 50' W. 116.08 ft. from Cor. No.4.
- 1218.20 To Cor. No.1, the place of beginning.
- Virginia lode.
- Beginning at Cor. No.1, identical with S.E. Cor. of the location.
- A cedar post, 4 ft. long, 4 ins. sq., with nail at the exact corner, set 24 ins. in the ground, scribed 1-V-3570, whence
- The standard corner of Sections 31 and 32, T.1 N., R.14 E. G. & S.R.B. & M., bears S.11° 43' 00" E. 9321.1 ft.
- A cedar tree, 17 ins. in diameter, blazed and scribed, cross B.T. ³⁵⁷⁰ bears S.20° 48' E. 59.10 ft.
- A cedar tree, 16 ins. in diameter, blazed and scribed, cross B.T. 3570 bears N.84° 28' W. 47.25 ft.
- No other bearings available.
- Thence N.45° 00' W.
- 300.00 To S.W.E.C. monument of the location from which the discovery cut bears N.45° 00' E. 732.2 ft.
- A cedar post, 4 ft. long, 4 ins. sq., with nail at the exact point, set 30 ins. in the ground, scribed S.W.E. C.-V-3570.
- 522.00 Intersect line 2-3, Copper Cave lode, and line 3-4, Copper Prince lode, both of Sur. 2767, S.51° 48' W. 420.8 ft. from Cor. No.3, of said Copper Cave lode, and N.16° 50' W. 27.6 ft. from Cor. No.4 of said Copper Prince lode.
- 600.00 To Cor. No.2, identical with S.W. Cor. of the location, and Cor. No.1, Emma lode, this survey.
- A cedar post, previously described, to which I add 2-V for this claim.
- Thence N.45° 00' E.
- Along line 1-4, of said Emma lode.
- 41.77 Intersect line 3-4, Copper Prince lode, Sur. 2767, N.16° 50' W. 116.08 ft. from Cor. No.4.
- 368.20 Bed of Gold Gulch, draining northwesterly.

1218.20 To Cor. No.3, identical with N.W. Cor. of the location and Cors. 4,1 and 2, respectively, of Emma, Peerless and Castle Dome lodes, this survey.

A cedar post, previously described, to which I add 3-V for this claim.

Thence S. 45° 00' E.

Along line 2-1, of said Castle Dome lode.

300.00 To N.E.E.C.monument of the location, identical with S.W. E.C. of said Castle Dome lode.

A cedar post, previously described, to which I add N.E. E.C. -V for this claim.

600.00 To Cor. No.4, identical with N.E. Cor. of the location, and Cors. 1,2 and 3, respectively, of Castle Dome, Bell and First Choice lodes, all of this survey.

A cedar post, previously described, to which I add 4-V for this claim.

Thence S. 45° 00' W.

Along line 3-2, of said First Choice lode.

410.00 Bed of Gold Gulch, draining westerly.

442.00 Bed of Gold Gulch, draining southerly,

815.60 Bed of Gold Gulch, draining southwesterly and intersect line 3-4, Copper Cave lode, Sur.2767, S.43° 09' E. 472.4 ft. from Cor. No.3.

846.60 To Cor. No.2, of said First Choice lode.-

1218.20 To Cor. No.1, the place of beginning..

First Choice lode.

Beginning at Cor. No.1, identical with S.E. Cor. of the location, and Cor. No.2, Monastic lode, this survey.

A cedar post, 4 ft. long, 4 ins. sq., with nail at the exact corner, set 22 ins. in the ground, with mound of stone, scribed 1-FC-3570, whence

The standard corner of Sections 31 and 32, T.1 N., R.14 E., G1 & S.R.B. & M., bears S.07° 39' 30" E. 9046.1 ft.

A cedar tree, 10 ins. in diameter, -blazed and scribed, cross B.T.3570 bears N.51° 24' W. 28.0 ft.

A cedar tree, 10 ins. in diameter, blazed and scribed, cross B.T.3570, bears S. 13° 59' W. 53.0 ft.

No other bearings available.

Thence N.45° 00' W.

300.00 To S.W.E.C.monument of the location from which the discovery cut bears N.45° 00' E. 620.6 ft.

A cedar post, 4 ft. long, 4 ins. sq., with nail at the exact point, set 30 ins. in the ground, scribed S.W.E.C.-FC-3570.

600.00 To Cor. No.2, identical with S.W.Cor. of the location. On line 4-1, Virginia lode, this survey, N.45° 00' E. 371.6 ft. from Cor. No.1.

A cedar post, 4 ft. long, 4 ins. sq., with nail at the exact corner, set 30 ins. in the ground, with mound of stone, scribed 2-FC-3570, whence

An oak tree, 6 ins. in diameter, blazed and scribed, cross B.T.3570, bears S.01° 32' E. 37.3 ft.

An oak tree, 7 ins. in diameter, blazed and scribed, cross B.T.3570, bears N.75° 56' W. 44.1 ft.

No other bearings available.

Thence N.45° 00' E.

Along line 1-4 of said Virginia lode.

31.00 Bed of Gold Gulch, draining southwesterly and intersect line 3-4, Copper Cave lode, Sur. 2767, N.43° 09' W. 960.15 ft. from Cor. No.4.

404.60 Bed of Gold Gulch, draining southerly.

436.60 Bed of Gold Gulch, draining westerly.

846.60 To Cor. No.3, identical with N.W.Cor. of the location, and Cors.4,1 and 2, respectively, of Virginia, Castle Dome and Bell lodes, this survey.

A cedar post, previously described, to which I add 3-FC for this claim.

Thence S.45° 00' E.

Along line 2-1 of said Bell lode.

- 300.00 To N.E.E.C. monument of the location, identical with S.W. E.C. of said Bell lode.
A cedar post, previously described to which I add N.E.E.C.-FC for this claim.
- 459.00 Bed of Gold Gulch, draining southwesterly.
- 600.00 To Cor. No.4, identical with N.E. Cor. of the location and Cors. 1, 2 and 3, respectively, of Bell, Forgotten and Monastic lodes, this survey.
A cedar post, previously described, to which I add 4-FC for this claim.
Thence S.45° 00' W.
Along line 3-2, of said Monastic lode.
- 834.98 Intersect line 3-4, Copper Cave lode, Sur. 2767, N.45° 09' W. 359.84 ft. from Cor. No.4.
- 846.60 To Cor. No.1, the place of beginning.
Monastic lode.
Beginning at Cor. No.1, identical with S.E. Cor. of the location.
A cedar post, 4 ft. long, 4 ins. sq., with nail at the exact corner, set 30 ins. in the ground, with mound of stone, scribed 1-M-3570, whence
The standard corner of Sections 31 and 32, T.1 N., R.14 E., G. & S.R.B. & M., bears S.05° 13' 40" E. 8576.9 ft.
No other bearings available.
Thence N.45° 00' W.
- 240.35 To Cor. No.4, Copper Cave lode, Sur. 2767.
- 300.00 To S.W.E.C. monument of the location from which the discovery cut bears N.45° 00' E. 748.6 ft.
A cedar post, 4 ft. long, 4 ins. sq., with nail at the exact point, set on bed rock, with mound of stone, scribed S.W.E.C.-M-3570.
- 445.65 Intersect line 2-3, Scorpion lode, Sur. 3562, unapproved, N.71° 49' E. 220.26 ft. from Cor. No.2, and S.71° 49' W. 7.3 ft. from the intersection of said line 2-3, Scorpion lode, with line 3-4, Copper Cave lode, Sur. 2767, from

which point of intersection Cor. No.4 of said Copper
Cave lode bears S.43° 09' E. 202.1 ft.

600.00 To Cor. No.2, identical with S.W.Cor. of the location,
and Cor. No.1, First Choice lode, this survey.
A cedar post, previously described, to which I add 2-M
for this claim.
Thence N.45° 00' E.

Along line 1-4, of said First Choice lode.

11.52 Intersect line 3-4, Copper Cave lode, Sur.2767, N.43° 09'
W. 359.84 ft. from Cor. No.4.

846.60 To Cor. No.3, identical with N.W.Cor. of the location and
Cors.4,1 and 2, respectively, of First Choice, Bell
and Forgotten lodes, this survey.
A cedar post, previously described, to which I add 3-M
for this claim.
Thence S.45° 00' E.

Along line 2-1, of said Forgotten lode.

300.00 To N.E.E.C.monument of the location, identical with S.W.
E.C. of the said Forgotten lode.
A cedar post, previously described, to which I add N.E.E.
C. -M for this claim.

582.31 Intersect line 2-3, Scorpion lode, Sur.3562, unapproved,
N.71° 49' E. 1168.88 ft. from Cor. No.2.

600.00 To Cor. No.4, identical with N.E.Cor. of the location,
and Cors.1 and 2, respectively, of Forgotten and Laurel
lodes, this survey.
A cedar post, previously described, to which I add 4-M
for this claim.
Thence S.45° 00' W.

846.60 To Cor. No.1, the place of beginning.
Mean Magnetic variation at all corners 14° E.

.....

Lode Line.

As near as can be determined from present development the veins of the several locations embraced in this survey extend as follows from their respective discovery points:

Bingo, N.45° 00' E. 1468.9 ft., and S.45° 00' W. 21.0 ft.

Blind Tiger No.1, N.45° 00' E. 1453.9 ft., and S.45° 00' W. 36.0 ft.

Blind Tiger No.2, N.45° 00' E. 173.0 ft., and S.45° 00' W. 1313.2 ft.

Blind Tiger No.3, N.45° 00' E. 992.1 ft., and S.45° 00' W. 506.0 ft.

North Star, N.45° 00' E. 203.0 ft., and S.45° 00' W. 1283.2 ft.

Brunton, N.45° 00' E. 31.0 ft., and S.45° 00' W. 1455.2 ft.

Pick, N.45° 00' E. 68.0 ft., and S.45° 00' W. 1418.2 ft.

Axe, N.45° 00' E. 211.0 ft., and S.45° 00' W. 1275.2 ft.

Wedge, N.45° 00' E. 16.0 ft., and S.45° 00' W. 1470.2 ft.

Oversight, N.45° 00' E. 11.0 ft., and S.45° 00' W. 1475.2 ft.

Little Annie, N.45° 00' E. 1392.2 ft., and S.45° 00' W. 94.0 ft.

Glory, N.45° 00' E. 922.5 ft., and S.45° 00' W. 372.0 ft.

Czar, N.45° 00' E. 539.0 ft., and S.45° 00' W. 958.3 ft.

Owl, N.45° 00' E. 1255.7 ft., and S.45° 00' W. 243.0 ft.

Grey Eagle, N.74° 00' W. 1280.1 ft., and S.74° 00' E. 219.0 ft.

Laurel, N.45° 00' E. 71.0 ft., and S.45° 00' W. 1349.7 ft.

Forgotten, N.45° 00' E. 1093.7 ft., and S.45° 00' W. 327.0 ft.

Bell, N.45° 00' E. 1262.7 ft., and S.45° 00' W. 158.0 ft.

Castle Dome, N.45° 00' E. 1104.7 ft., and S.45° 00' W. 316.0 ft.

Peerless, N.45° 00' E. 1192.4 ft., and S.45°00' W.
228.3 ft.

Gladiator, N.45° 00' E. 1347.7 ft., and S.45°00' W.
73.0 ft.

Turquoise No.1, N.45° 00' E. 1406.7 ft., and S.45° 00'
W. 14.0 ft.

Turquoise No.2, N.45° 00' E. 14.50 ft., and S.45° 00'
W. 918.1 ft.

Belle Of The Brambles, N.45° 00' E. 933.3 ft., and S.
45° 00' W. 456.0 ft.

Humboldt, N.45° 00' E. 676.2 ft., and S.45° 00' W.
542.0 ft.

Emma, N.45° 00' E. 904.2 ft., and S.45° 00' W. 314.0 ft.

Virginia, N.45° 00' E. 486.0 ft., and S.45° 00' W.
732.2 ft.

First Choice, N.45° 00' E. 226.0 ft., and S.45° 00' W.
620.6 ft.

Monastic, N.45° 00' E.,98 ft., and S.45° 00' W. 748.6
ft.

.....

Areas.

	Acres	Acres.
Total Area Bingo,		20.522 ✓
Total Area Blind Tiger No.1,		20.522 ✓
Total Area Blind Tiger No.2,		20.471 ✓
Area in conflict with:		
Red Metal lode, unsurveyed,	0.098 ✓	
Total Area Blind Tiger No.3,		20.635 ✓
Area in conflict with:		
Blind Tiger No.2, this sur.	2.335 ✓	
Total Area North Star,		20.471 ✓
Area in conflict with:		
Red Metal lode, unsurveyed,	0.274 ✓	
Total Area Brunton,		20.471 ✓
Total Area Pick,		20.471 ✓
Total Area Axe,		20.471 ✓
Total Area Wedge		20.471 ✓
Area in conflict with:		
Indicator lode, Sur.3563, unapproved,	6.271 ✓	
Total Area Oversight,		20.471 ✓
Area in conflict with:		
Indicator lode, Sur.3563, unapproved,	14.021 ✓	
Total Area Little Annie,		20.471 ✓
Total Area Glory,		17.829 ✓
Area in conflict with:		
Laurel lode, this survey,	4.592 ✓	
Total Area Czar,		20.624 ✓

Total Area Owl,		20.643 ✓
Area in conflict with:		
Grey Eagle lode, this survey,	2.038 ✓	
Total Area Grey Eagle,		19.092 ✓
Area in conflict with:		
Laurel lode, this survey,	2.989 ✓	
Total Area Laurel,		19.569 ✓
Area in conflict with:		
Scorpion lode, Sur.3562, unapproved,	2.041 ✓	
Total Area Forgotten lode,		19.569 ✓
Area in conflict with:		
Scorpion lode, Sur.3562, unapproved,	0.007 ✓	
Total Area Bell,		19.569 ✓
Area in conflict with:		
Indicator lode, Sur.3563, unapproved,	0.162 ✓	
Total Area Castle Dome,		19.569 ✓
Total Area Peerless,		19.569 ✓
Total Area Gladiator,		19.569 ✓
Total Area Turquoise No.1,		19.569 ✓
Area in conflict with:		
East End lode, unsurveyed,	3.578 ✓	
Total Area Turquoise No.2,		6.479 ✓
Area in conflict with:		
East End lode, unsurveyed,	0.042 ✓	
Red Metal lode, unsurveyed,	1.041 ✓	
Total Area Belle of The Brambles,		19.136 ✓
Area in conflict with:		
Copper Prince lode, Sur.2767,	1.308 ✓	
Copper Queen lode, Sur.2767,	1.103 ✓	
Center Star lode, Sur.3561, unapproved,	0.733 ✓	
Sulphide lode, Sur. 3561, unap.	3.869 ✓	
East End lode, unsurveyed,	1.305 ✓	
Total Area Humboldt's,		16.780 ✓
Area in conflict with:		
Copper Prince lode, Sur.2767,	7.207 ✓	
Copper Queen lode, Sur.2767,	0.006 ✓	
Total Area Emma		16.780 ✓
Area in conflict with:		
Copper Prince lode, Sur.2767,	2.788 ✓	
Total Area Virginia,		16.780 ✓
Area in conflict with:		
Copper Cave lode, Sur.2767,	4.686 ✓	
Copper Prince lode, Sur.2767,	0.037 ✓	
Total Area First Choice,		11.661 ✓
Area in conflict with:		
Copper Cave lode, Sur.2767,	0.293	
Total Area Monastic,		11.661 ✓
Area in conflict with:		
Scorpion lode, Sur.3562, unapp.	4.503 ✓	
Copper Cave lode, Sur.2767,	0.048	
Scorpion lode, Sur.3562, exclusive of its conflict with Copper Cave lode, Sur.2767,	4.488	

.....

Location.

This survey is located on unsurveyed land in what will probably be, when surveyed, Sections 19,20,29 and 30, T. 1 N., R.14 E., G.& S.R.B.& M., Globe Mining District,

Gila County, Arizona, in the Crook National Forest.

.....

Adjoining and Conflicting Claims.

Unappropriated land; the Tunnel, Badger, Dewey and North Pacific lodes, Sur.2756, the Central Pacific, South Pacific and Railroad lodes, Sur. 2806, owned by the Old Dominion Company; the Alice lode, unsurveyed, owned by Samuel Oldfield; and the Standard lode, unsurveyed, owned by Dan Grimes, et al., on the northeast. Unknown claims, unsurveyed, owners unknown; and the Scorpion lode, Sur.3562, unapproved, owned by the Castle Dome Development Company on the southeast. The Copper Cave, Copper Prince, and Copper Queen lodes, Sur. 2767, owned by the Old Dominion Company; and the Center Star lode, of Sur. 3561, unapproved, owned by the Castle Dome Development Company on the southwest. The Sulphide lode of Sur.3561, unapproved, owned by the Castle Dome Development Company; the East End and Arizona lodes, unsurveyed, owned by the Penn Mining Company; the Red Metal lode, unsurveyed, owned by Joseph Heinrich; and unknown claims, unsurveyed, owned by James Hughes on the northwest. The Indicator lode, Sur.3563, unapproved, owned by Castle Dome Development Company, is practically surrounded by the claims of this survey.

.....

Expenditure of Five Hundred Dollars.

I certify that the value of the labor and improvements, made upon, or for the benefit of, each of the locations embraced in this survey, by the claimant or its grantors, is not less than Five hundred dollars, and that said improvements consist of:

Bingo.

No.1, the discovery, cut, 4.5 x 10 x 17 ft., course N.19° E., the center of the face of which is on the lode line 21.0 ft. from the S.W.E.C. Value \$40.00.

1/21st of the value of Improvement No.2 on the Bell claim which is credited to this claim. Value \$937.00.

1/21st of the value of Improvement No.3 on the Emma claim which is credited to this claim. Value \$470.00.

Blind Tiger No.1.

No.1, the discovery, cut 4.5 x 10 x 17 ft., course N. 29° E., the center of the face of which is on the lode line 36.0 ft. from the S.W.E.C. Value \$40.00.

1/21st of the value of Improvement No.2 on the Bell claim which is credited to this claim. Value \$937.00.

1/21st of the value of Improvement No.3 on the Emma claim which is credited to this claim. Value \$470.00.

Blind Tiger No.2.

No.1, the discovery, cut 4 x 10 x 20 ft., course S.69° E., the center of the toe of which is on the lode line 173.0 ft. from the N.E.E.C. Value \$40.00.

1/21st of the value of Improvement No.2 on the Bell claim which is credited to this claim. Value \$937.00.

1/21st of the value of Improvement No.3 on the Emma claim which is credited to this claim. Value \$470.00.

Blind Tiger No.3.

No.1, the discovery, cut 4 x 10 x 16 ft., course N.33° W., the center of the face of which is on the lode line 506.0 ft. from the S.W.E.C. Value \$40.00.

1/21st of the value of Improvement No.2 on the Bell claim which is credited to this claim. Value \$937.00.

1/21st of the value of Improvement No.3 on the Emma claim which is credited to this claim. Value \$470.00.

North Star.

No.1, the discovery, cut, 4 x 10 x 14 ft., course N. 31° E., the center of the toe of which is on the lode line 203.0 ft. from the N.E.E.C. Value \$40.00.

No.2, cut, 5 x 8 x 16 ft., course S.49° E., the center of the toe of which bears S.75° 11' W. 190.7 ft. from

Cor. No.1. Value \$40.00.

No.3, 23 ft. of cut and tunnel, 4 x 6 ft., course S.14° E., the center of the toe of which bears S.68° 36' W. 180.4 ft. from Cor. No.1. Value \$75.00.

1/21st of the value of Improvement No.2 on the Bell claim which is credited to this claim. Value \$937.00.

1/21st of the value of Improvement No.3 on the Emma claim which is credited to this claim. Value \$470.00.

Brunton.

No.1, the discovery, cut, 4 x 10 x 14 ft., course S. 6° E., the center of the face of which is on the lode line 31.0 ft. from the N.E.E.C. Value \$40.00.

1/21st of the Value of Improvement No.2 on the Bell claim which is credited to this claim. Value \$937.00.

1/21st of the value of Improvement No.3 on the Emma claim which is credited to this claim. Value \$470.00.

Pick.

No.1, the discovery, cut 5 x 10 x 18 ft., course S.19° W., which is intersected by the lode line 68 ft. from the N.E.E.C., and which extends S.19° W. 5.0 ft. to face and N.19° E. 13.0 ft. to toe of cut. Value \$40.00.

No.2, 24.0 ft. of cut and tunnel, 4 x 6 ft., course S.44° W., the center of the toe of which bears S.89° 30' W. 122.0 ft. from Cor. No.2. Value \$100.00.

1/21st of the value of Improvement No.2 on the Bell claim which is credited to this claim. Value \$937.00.

1/21st of the value of Improvement No.3 on the Emma claim which is credited to this claim. Value \$470.00.

Axe.

No.1, the discovery, cut, 5 x 10 x 18 ft., course S. 19° W., the center of the face of which is on the lode line 211.0 ft. from the N.E.E.C. Value \$40.00.

No.2, churn drill hole, 10 ins. in diameter, 200 feet deep, the center of which bears S.64° 10' W. 144.2 ft. from a point on line 2-3, 651.5 ft. from Cor. No.3.

Value \$1500.00.

1/21st of the value of Improvement No.2 on the Bell claim which is credited to this claim. Value \$937.00.

1/21st of the value of Improvement No.3 on the Emma claim which is credited to this claim. Value \$470.00.

Wedge.

No.1, the discovery, cut 4.5 x 10 x 14 ft., course S. 45° W., the center of the face of which is on the lode line 16.0 ft. from the N.E.E.C. Value \$40.00.

1/21st of the value of Improvement No.2 on the Bell claim which is credited to this claim. Value \$937.00.

1/21st of the value of Improvement No.3 on the Emma claim which is credited to this claim. Value \$470.00.

Oversight.

No.1, the discovery, cut, 5 x 10 x 14 ft., course N. 68° 30' W., which is intersected by the lode line 11.0 ft. from the N.E.E.C., and which extends N.68° 30' W. 11.5 ft. to face and S.68° 30' E. 2.5 ft. to toe. Value \$40.00.

1/21st of the value of Improvement No.2 on the Bell claim which is credited to this claim. Value \$937.00.

1/21st of the value of Improvement No.3 on the Emma claim which is credited to this claim. Value \$470.00.

Little Annie.

No.1, the discovery, cut, 4.5 x 10 x 18 ft., course N.11° W., the center of the face of which is on the lode line 94.0 ft. from the S.W.E.C. Value \$40.00.

No.2, 11.5 ft. of cut and tunnel, 3.5 x 6 ft., course N.76° W., the center of the toe of which bears S. 77° 26' W. 155.2 ft. from the N.E.E.C. Value \$50.00.

1/21st of the value of Improvement No.2 on the Bell claim which is credited to this claim. Value \$937.00.

1/21st of the value of Improvement No.3 on the Emma claim which is credited to this claim. Value \$470.00.

Glory.

No.1, the discovery, cut, 4.5 x 10 x 12 ft., course S.09° W. which is intersected by the lode line 372 ft. from the S.W.E.C., and which extends S.09° W. 4.0 ft. to face and N.09° E. 8.0 ft. to toe. Value \$40.00.

1/9th of the value of Improvement No.3 on the Bell claim which is credited to this claim. Value \$900.00.

Czar.

No.1, the discovery, cut 4 x 10 x 17 ft., course S.46° E., which is intersected by the lode line 539.0 ft. from the N.E.E.C. and which extends S.46° E. 9.0 ft. to face, and N.46° W. 8.0 ft. to toe. Value \$40.00.

No.2, cut, 6 x 12 x 19 ft., course S. 03° W., the center of the toe of which bears S.44° 13' E. 201.4 ft. from a point on line 2-3, 202.8 ft. from Cor. No.2. Value \$60.00.

1/9th of the value of Improvement No.3 on the Bell claim which is credited to this claim. Value \$900.00.

Owl.

No.1, the discovery, cut, 4.5 x 10 x 18 ft., course S.48° E., which is intersected by the lode line 243.0 ft. from the S.W.E.C. and extends S.48° E. 4.0 ft. to face and N.48° W. 14.0 ft. to toe. Value \$40.00.

1/9th of the value of Improvement No.3 on the Bell claim which is credited to this claim. Value \$900.00.

Grey Eagle.

No.1, the discovery, cut, 5 x 10 x 15 ft., course N.42° E., the center of the face of which is on the lode line N.74° W., 219.0 ft. from S.E.E.C. Value \$40.00.

1/9th of the value of Improvement No.3 on the Bell claim which is credited to this claim. Value \$900.00.

Laurel.

No.1, the discovery, cut, 4 x 10 x 15 ft., course S. 03° E., which is intersected by the lode line 71.0 ft. from the N.E.E.C., and which extends S.03° E. 4.0 ft. to face and N.03° W. 11.0 ft. to toe. Value \$40.00.

1/9th of the value of Improvement No.3 on the Bell claim which is credited to this claim. Value \$900.00.

Forgotten.

No.1, the discovery, cut, 4.5 x 10 x 17 ft., course S.81° E., the center of the face of which is on the lode line 327.0 ft. from the S.W.E.C. Value \$40.00.

No.2, 98.3 ft. of cut and tunnel, 4 x 7 ft., the center of the toe of which bears N.57° 13' E. 610.3 ft. from Cor. No.2 and which extends thence East 28.0 ft.; thence S.78° 50' E. 24.8 ft.; thence S.39° 10' E. 27.7 ft.; thence S.54° 00' E. 17.8 ft. to face. Value \$1200.00.

No.3, shaft, 6 x 9 x 14 ft., (caved), the N.W. Corner of which bears S.74° 00' E. 25.0 ft. from Cor.No.2. Value \$300.00.

1/9th of the value of Improvement No.3 on the Bell claim which is credited to this claim. Value \$900.00.

Bell.

No.1, the discovery, cut 4.5 x 10 x 16 ft., course N. 71° W. which is intersected by the lode line 158.0 ft. from the S.W.E.C., and which extends N.85° W. 5.0 ft. to face and S.85° E. 11.0 ft. to toe. Value \$40.00.

No.2, 1277.2 ft. of cut and tunnel, 5 x 7 ft., the center of the toe of which bears N.10° 45' W. 434.0 ft. from Cor. No.1 and which extends thence N.36° 59' W. 29.0 ft. to pt.1; thence N. 25° 21' W. 90.1 ft. to pt.2; thence N.26° 16' W. 110.6 ft. to pt.3; thence N.26° 15' W. 97.7 ft. to pt.4; thence N.09° 20' E. 49.4 ft. to pt. 5; thence N.14° 15' E. 88.4 ft. to pt.6; thence N.11° 00' E. 33.6 ft. to pt.7; thence N.10° 22' E. 105.8 ft. to pt.8; thence N.44° 09' W. 95.0 ft. to pt.9; thence N.42° 47' W. 106.9 ft. to pt.10; thence N.42° 31' W. 94.2 ft. to pt.11; thence N.15° 26' W. 60.0 ft. to face. And, from a point N.03° 29' E. 16.35 ft. from Pt.4, N.57° 57' E. 115.6 ft. to pt.12; thence N.54° 27' E. 19.6 ft. to pt.13; thence N.36° 47' E. 32.8 ft. to pt.14; thence N.66° 47' E.

38.5 ft. to face. And, from pt.13, N.26° 07' W. 29.7 ft. to pt.15; thence N.38° 18' W. 80.3 ft. to pt.7 to close. Value \$19,677.00.

This tunnel has been driven by the claimant as a common improvement for the development of all ^{its} ~~their~~ claims on the northerly side of Gold Gulch. From the portal of the tunnel the surface of the ground rises rapidly to the north and northeast, making the mining and development of each of the claims, at considerable depth from it, and from drifts to be driven toward and under each of the claims, advantageous. And the tunnel being so situated that it does not tend to develop the claims of the survey, on the southerly side of Gold Gulch, 1/21st of the value thereof, \$937.00, is distributed to each, the Bingo, Blind Tiger No.1, Blind Tiger No.2, Blind Tiger No.3, North Star, Brunton, Pick, Axe, Wedge, Oversight, Little Annie, Bell, Castle Dome, Peerless, Gladiator, Turquoise No.1, Turquoise No.2, Belle Of The Brambles, Humboldt, Emma and Virginia. These claims all lying above the tunnel and being developed by it. No portion of the value of the tunnel is credited to the First Choice, claim owing to the fact that the surface of this claim, on the northerly side of Gold Gulch, is too low to render the tunnel of any value to it.

No.3, 538.4 ft. of cut and tunnel, 5 x 7 ft., pt.No.1 of which bears S.50° 15' E. 229.2 ft. from the S.W.E.C. and which extends thence N.46° 15' W. 25.0 ft. to toe of cut and S.19° 54' E. 73.1 ft. to pt.2; thence S.27° 38' E. 33.2 ft. to pt.3; thence S.17° 13' E. 59.3 ft. to pt.4; thence S.46° 59' E. 34.6 ft. to pt.5; thence S. 11° 16' E. 109.1 ft. to pt.6; thence S. 11° 49' E. 78.6 ft. to pt.7; thence S.06° 34' E. 39.5 ft. to pt.8; thence S.14° 07' E. 86.0 ft. to face. Value \$8100.00.

-57-

This tunnel has been driven by the claimant as a common improvement for the development of all ^{its} ~~their~~ claims on the southerly side of Gold Gulch. From the portal of the tunnel, the surface of the ground rises rapidly to the south and east making the development and mining of each of the claims from it, and from drifts to be driven, toward and under each of them, advantageous, ^{And} the tunnel being so situated that it does not tend to develop the claims of the survey on the northerly side of Gold Gulch, 1/9th of the value thereof, \$900.00, is distributed to each, the Glory, Czar, Owl, Grey Eagle, Laurel, Forgotten, Monastic, First Choice and Bell, these claims all lying above the tunnel and being developed by it. No portion of the value of the improvement is credited to the Little Annie claim on account of the fact that the surface of this claim on the southerly side of Gold Gulch, is too low to render the tunnel of any value to it.

No.4, 367.8 ft. of cut and tunnel, 4.5 x 6.5 ft., the center of the toe of which bears N.82° 44' W. 224.6 ft. from the N.E.E.C., and which extends thence N.60° 42' W. 86.1 ft. to pt.1; thence N.22° 19' W. 12.1 ft. to pt.2; thence N.00° 55' W. 216.6 ft. to face. And, from a point S.00° 55' E. 41.5 ft. from face, N.27° 10' W. 44.0 ft. to pt.3; thence N.03° 00' W. 9.0 ft. to face. Value \$6000.00.

This improvement being partially on the Bell claim and partially on the Castle Dome claim, the value thereof is distributed between these claims, \$3000.00, being credited to each.

1/21st of the value of Improvement No.3 on the Emma claim which is credited to this claim. Value \$470.00.

Castle Dome.

No.1, the discovery, cut 4 x 10 x 15 ft., course N.54° E., which is intersected by the lode line 316.0 ft. from the S.W.E.C., and which extends N.54° E. 7.0 ft. to face and S.54° W. 8.0 ft. to toe. Value \$40.00.

No.2, 46 ft. of cut and tunnel, 4 x 6 ft., course

N.26° E., the center of the toe of which bears N.28° 17' W. 38.2 ft. from a point on the lode line 324.7 ft. from the S.W.E.C. Value \$400.00.

No.3, 145.0 ft. of cut and tunnel, 4 x 6 ft., the center of the toe of which bears N.09° 47' E. 173.6 ft. from the last described point, and which extends thence N.54° 10' E. 62.0 ft.; thence N.32° 30' E. 13.0 ft.; thence N.84° 20' E. 24.3 ft.; thence N.49° 00' E. 45.7 ft. to face. Value \$1600.00.

No.4, 57.2 ft. of cut and tunnel, 4.5 x 6.5 ft., the center of the toe of which bears S.24° 49' W. 562.5 ft. from a point on line 2-3, 1268.2 ft. from Cor. 2, and which extends thence N.77° 15' W. 12.6 ft.; thence N.45° 50' W. 19.6 ft.; thence N.63° 00' W. 25.0 ft. to face. Value \$600.00.

No.5, cut, 6 x 14 x 20 ft., course S.88° W., the center of the toe of which bears S.28° 07' W. 536.0 ft. from the last described point. Value \$65.00.

No.6, cut, 6 x 10 x 25 ft., course S.79° W., the center of the toe of which bears S.32° 06' W. 511.0 ft. from the last described point. Value \$65.00.

No.7, cut, 6 x 10 x 20 ft., course S.84° W., the center of the toe of which bears S.35° 35' W. 540.0 ft. from the last described point. Value \$60.00.

No.8, 68.0 ft. of cut and tunnel, 3.5 x 6 ft., the center of the toe of which bears S.35° 13' W. 456.9 ft. from the last described point and which extends thence N.25° 00' W. 41.0 ft.; thence N.15° 00' W. 27.0 ft. to face. Value \$600.00.

No.9, 50 ft. of cut and tunnel, 4 x 6 ft., course S.84° W., the center of the portal of which bears S.41° 31' W. 503.6 ft. from the last described point, and which extends thence N.84° E. 14.0 ft. to toe of cut and S.84° W. 36.0 ft. to face. Value \$450.00.

No.10, shaft, 4.5 x 6 x 100 ft., partially timbered,

dip $45^{\circ} 08'$ N. 17° E., the center of the south side of which bears $S.67^{\circ} 36'$ W. 110.0 ft. from Cor. No.4.

Value, \$2000.00.

1/2 of the value of Improvement No.4 on the Bell claim which is credited to this claim. Value \$3000.00.

1/21st of the value of Improvement No.2 on the Bell claim which is credited to this claim. Value \$937.00.

1/21st of the value of Improvement No.3 on the Emma claim which is credited to this claim. Value \$470.00.

Peerless.

No.1, the discovery, cut $4.5 \times 10 \times 14$ ft., course N. 09° E. which is intersected by the lode line 228.3 ft. from the S.W.E.C., and which extends N. 09° E. 7.0 ft. to face and S. 09° W. 7.0 ft. to toe. Value \$40.00.

No.2, churn drill hole, 10 ins. in diameter, 620 ft. deep, the center of which bears $S.56^{\circ} 48'$ W. 581.7 ft. from the N.E.E.C. Value, \$4340.00.

1/21st of the value of Improvement No.2 on the Bell claim which is credited to this claim. Value \$937.00.

1/21st of the value of Improvement No.3 on the Emma claim which is credited to this claim. Value \$470.00.

Gladiator.

No.1, the discovery, cut, $4.5 \times 10 \times 18$ ft., course N. 41° E., the center of the face of which is on the lode line 73.0 ft. from the S.W.E.C. Value \$40.00.

1/21st of the value of Improvement No.2 on the Bell claim which is credited to this claim. Value \$937.00.

1/21st of the value of Improvement No.3 on the Emma claim which is credited to this claim. Value \$470.00.

Turquois No.1.

No.1, the discovery, cut $4 \times 11 \times 18$ ft., course N. 56° E., which is intersected by the lode line 14.0 ft. from the S.W.E.C., and which extends thence N. 56° E. 9.0 ft. to face and S. 56° W. 9.0 ft. to toe. Value \$40.00.

No.2, 27 ft. of cut and tunnel, 4 x 6 ft., and winze 5 x 7 x 8 ft., the center of the toe of cut bears N.83° 56' E. 387.0 ft. from a point on line 3-4, 488.1 ft. from Cor. No.3, and extends S.22° 30' E. 27.0 ft. to face of tunnel. The winze is sunk from the end of tunnel, the center bearing S.22° 30' E. 24.0 ft. from toe of cut. Value \$350.00.

No.3, 80.5 ft. of cut and tunnel, 4 x 6 ft., the center of the toe of which bears N.77° 31' E. 472.1 ft. from the last described point, and which extends thence N.48° 30' E. 55.5 ft.; thence N.18° 00' E. 25.0 ft. to face. Value \$850.00.

1/21st of the value of Improvement No.2 on the Bell claim which is credited to this claim. Value \$937.00.

1/21st of the value of Improvement No.3 on the Emma claim which is credited to this claim. Value \$470.00.

Turquoise No.2.

No.1, the discovery, cut, 4.5 x 10 x 15 ft., course S.26° E., the center of the face of which is on the lode line 14.5 ft. from the N.E.E.C. Value \$40.00.

1/21st of the value of Improvement No.2 on the Bell claim which is credited to this claim. Value \$937.00.

1/21st of the value of Improvement No.3 on the Emma claim which is credited to this claim. Value \$470.00.

Belle Of The Brambles.

No.1, the discovery, cut, 4.5 x 10 x 18 ft., course S.79° W., which is intersected by the lode line 456.0 ft. from the S.W.E.C. and which extends thence S.79° W. 12.0 ft. to face and N.79° E. 6.0 ft. to toe. Value \$40.00.

No.2, shaft, 5 x 6 x 8 ft., the S.E. Corner of which bears S.64° 00' W. 5.0 ft. from a point on the lode line 974.3 ft. from the N.E.E.C. Value \$50.00.

No.3, 23.0 ft. of cut and tunnel, 4.5 x 6 ft., course N.69° E., the center of the toe of which bears N.64° 50' E., 212.0 ft. from the last described point. Value \$140.00

1/21st of the value of Improvement No.2 on the Bell claim which is credited to this claim. Value \$937.00.

1/21st of the value of Improvement No.3 on the Emma claim which is credited to this claim. Value \$470.00.

Humboldt..

No.1, the discovery, cut, 4.5 x 9 x 18 ft., course N.64° E., the center of the face of which is on the lode line 542.0 ft. from the S.W.E.C. Value \$40.00.

1/21st of the value of Improvement No.2 on the Bell claim which is credited to this claim. Value \$937.00.

1/21st of the value of Improvement No.3 on the Emma claim which is credited to this claim. Value \$470.00.

Emma.

No.1, the discovery, cut 4 x 10 x 20 ft., course N.34° E., which is intersected by the lode line 314.0 ft. from the S.W.E.C., and which extends thence N.34° E. 12.0 ft. to face and S.34° W. 8.0 ft. to toe. Value \$40.00.

No.2, 164.0 ft. of cut and tunnel, 4 x 6 ft., course N.05° 43' E. the center of the toe of which bears N.33° 59' E. 407.6 ft. from Cor. No.1. Value \$1800.00.

No.3, 698.4 ft. of tunnel, 4.5 x 6.5 ft., the center of the portal of which bears N.41° 40' E. 447.0 ft. from Cor. No.1, and which extends thence N.24° 17' E. 309.9 ft. to pt.1; thence N. 24° 23' E. 94.7 ft. to pt.2; thence N.25° 58' E. 60.2 ft. to pt.3; thence N.08° 28' E. 41.4 ft. to pt.4; thence N.23° 03' E. 46.0 ft. to pt.5; thence N.36° 50' E. 18.5 ft. to pt.6; thence N.04° 48' E.26.2 ft. to pt.8; thence N.37° 58' E.101.5 ft. to face. Value \$9877.00.

This tunnel has been driven by the claimant, as a common improvement for the development of all their claims on the northerly side of Gold Gulch at greater depth than the tunnel designated as improvement No. 2 on the Bell claim.

From the portal of the tunnel the surface of the ground rises rapidly toward the north making the mining and development of each of the claims at considerable depth from it and crosscuts to be driven, toward and under each of them, advantageous. And the tunnel being so situated that it does not tend to develop the claims of the survey on the southerly side of Gold Gulch, 1/21st of the value thereof, \$470.00, is distributed to each, the Bingo, Blind Tiger No.1, Blind Tiger No.2, Blind Tiger No.3, North Star, Brunton, Pick, Axe, Wedge, Oversight, Little Annie, Bell, Castle Dome, Peerless, Gladiator, Turquoise No.1, Turquoise No.2, Belle Of The Brambles, Humboldt, Emma and Virginia. These claims all lying above the tunnel and being developed by it. No portion of the value of the tunnel is credited to the First Choice claim owing to the fact that the surface of the claim on the northerly side of Gold Gulch is too low to render the tunnel of any value to it.

No.4, shaft, timbered, 4 x 6ft. in the clear, 207.0 ft. deep, the S.W. Corner of which bears N.44° 00' E. 449.0 ft. from Cor. No.1. Value \$5000.00.

1/21st of the value of Improvement No.2 on the Bell claim which is credited to this claim. Value \$937.00.

Virginia.

No.1, the discovery, cut, 4 x 10 x 16 ft., course S. 48° E., which is intersected by the lode line 486.0 ft. from the N.E.E.C., and which extends thence S.48° E. 3.0 ft. to face, and N.48° W. 13.0 ft. to toe. Value \$40.00.

No.2, shaft, 4 x 7 x 40 ft., the S.E. Corner of which bears S.85° 57' W. 338.1 ft. from Cor. No.4. Value \$550.00.

No.3, shaft, timbered, 4 x 8.5 ft. in the clear, 120 ft. deep, the N.E. Corner of which bears S.80° 44' W. 325.2 ft. from Cor. No.4. Value \$3000.00.

No.4, shaft, 3.5 x 5 x 20 ft., the S.W. Corner of which bears N.85° 32' E. 606.0 ft. from Cor. No.2. Value \$250.00

No.5, 36.0 ft. of cut and tunnel, 4.5 x 6 ft., course S.79° 30' E. the center of the toe of which bears N.50° 47' E. 456.0 ft. from Cor. No.2. Value \$300.00.

1/21st of the value of Improvement No.2 on the Bell claim which is credited to this claim. Value \$937.00.

1/21st of the value of Improvement No.3 on the Emma claim which is credited to this claim. Value \$470.00.

First Choice.

No.1, the discovery, cut, 4.5 x 10 x 14 ft., course S.11° W., the center of the face of which is on the lode line 226.0 ft. from the N.E.E.C. Value \$40.00.

No.2, tunnel, 4.5 x 6.5 x 47 ft., course S.19° 10' W. the center of the portal of which bears S.06° 42' W. 207.2 ft. from the N.E.E.C. Value \$550.00.

No.3, tunnel, 4.5 x 6.5 x 70 ft., course S.44° 45' E. the center of the portal of which bears S.05° 46' W. 205.0 ft. from the N.E.E.C. Value \$800.00.

1/9th of the value of Improvement No.3 on the Bell claim which is credited to this claim. Value \$900.00.

Monastic.

No.1, the discovery, cut, 4 x 10 x 15 ft., course S.45° W., the center of the face of which is on the lode line 98.0 ft. from the N.E.E.C. Value \$40.00.

1/9th of the value of Improvement No.3 on the Bell claim which is credited to this claim. Value \$900.00.

Other Improvements.

Oversight.

444.6 ft. of cut and tunnel, the center of the toe of which bears N.58° 03' E. 774.4 ft. from Cor. No.4, and which extends thence N.03° 24' E. 166.6 ft. to pt.1; thence N.15° 57' W. 99.2 ft. to pt.2; thence N.15° 57' W. 45.7 ft. to face, And, from pt.2, N.68° 58' E. 29.1 ft.

to pt.3; thence N.81° 00' E. 30.0 ft. to face. And, from pt 2, S.82° 32' W. 49.0 ft. to face. And, from a point N.03° 24' E. 19.0 ft. from toe of cut S. 86° 36' E. 13.0 ft. to face. And, from a point N.03° 24' E. 39.0 ft. from the center of toe of cut N.86° 36' W. 12.0 ft. to face.

No. 3, 54.0 ft. of cut and tunnel, 4 x 6 ft. and winze 4 x 4.5 x 65 ft., the center of the toe of cut bears N. 51° 51' E. 840.0 ft. from Cor. No.4, and extends thence N.14° E. 31.0 ft.; thence N.01° E. 23.0 ft. to face. From a point S.01° W. 6.0 ft. from face, a winze 4 x 4.5 x 65 ft. extends down to the last described tunnel, connecting S.03° 24' W. 7.0 ft. from pt.1.

The last described improvements are not credited to the Oversight claim, or to the Wedge claim which one of them enters, on account of being on ground held by the Indicator lode, Sur. 3563, unapproved, the ownership of which is not common with the Oversight and Wedge claims.

Little Annie.

A cut, 5 x 10 x 12 ft., course S.71° E., the center of the toe of which bears N.89° 00' E. 53.4 ft. from a point on the lode line 264.2 ft. from the N.E.E.C. This cut is not credited to the Little Annie claim on account of not having been made by the claimant or its grantors.

Belle Of The Brambles.

Cut, 2.5 x 3 x 29 ft., course N.47° 30' E., the center of the southwest end of which bears N.20° 16' W. 107.0 ft. from Cor. No.2.

Cut, 4 x 4 x 17 ft., course N.51° 30' E., the center of the toe of which bears N.41° 43' W. 207.9 ft. from Cor. No.2.

Cut, 5 x 3 x 12 ft., course N.47° 30' E. the center of the toe of which bears N.42° 49' W. 228.7 ft. from Cor. No.2.

The three last described improvements are not credited

to the Belle Of The Brambles claim on account of not being made by the claimant or its grantors, and not being on ground held by the Belle Of The Brambles claim.

33 ft. of cut and tunnel, 4 x 5.5 ft., course N.18° E. the center of the toe of which bears S.41° 38' E. 268.2 ft. from Cor. No.3. The value of this improvement, or no portion thereof is credited to the Belle Of The Brambles claim on account of being on ground held by the Center Star claim of Sur. 3561, unapproved, the ownership of which is not common with the Belle Of The Brambles claim.

A cut, 4 x 10 x 18 ft., course S.88° W., the center of the face of which bears N.78° 28' E. 476.7 ft. from Cor. No.3.

42.0 ft. of cut and tunnel, 4 x 6 ft., the center of the portal of which bears N.62° 04' E. 534.4 ft. from Cor. No.3, and which extends thence N.44° E. 12.0 ft. to toe of cut and S.44° W. 30.0 ft. to face of tunnel.

A two compartment shaft, 4 x 7 x 183 ft., timbered, the N.W. Corner of which bears N.59° 04' E. 559.1 ft. from Cor. No.3.

A shaft, 6 x 7 x 33 ft., the N.E. Corner of which bears N.58° 39' E. 640.2 ft. from Cor. No.3.

35.5 ft. of cut and tunnel, 4 x 6 ft., the center of the toe of which bears N.51° 47' E. 529.7 ft. from Cor. No.3, and which extends thence S.36° W. 24.5 ft.; thence S. 88° W. 11.0 ft. to face.

The last five described improvements are not credited to the Belle Of The Brambles claim on account of being on ground held by the Sulphide claim of Sur. 3561, unapproved, the ownership of which is not common with the Belle Of The Brambles claim.

Humboldt.

220.1 ft. of tunnel, 4 x 6 ft., the center of the portal of which bears S.58° 31' W. 1064.0 ft. from Cor. No.4,

and which extends thence S.56° 22' W. 65.2 ft. to pt.1; thence S.43° 30' E. 30.0 ft. to pt.2; thence S.26° 20' W. 47.0 ft. to face. And, commencing at pt. 1; thence N.03° 30' W. 13.0 ft. to pt.3; thence S.53° 45' W. 26.9 ft. to pt.4; thence S.18° 40' E. 20.0 ft. to face. And, commencing at pt.3, thence S.81° 20' E. 18.0 ft. and connect with main tunnel.

76 ft. of cut and tunnel, 3 x 6.5 ft., course S.88° 30' E. the center of the toe of which bears S.62° 19' W. 893.3 ft. from Cor. No.4.

17 ft. of cut and tunnel, 4 x 6 ft., course N. 59° 30' W. the center of the toe of which bears S.61° 10' W. 1018.3 ft. from Cor. No.4.

Shaft, 4 x 6 x 28 ft., the center of the N.E. Side of which bears S.63° 41' W. 1040.4 ft. from Cor. No.4.

18 ft. of cut and tunnel, 4 x 6 ft., course S.68° 30' W., the center of the toe of which bears S.56° 53' W. 1100.6 ft. from Cor. No.4.

22 ft. of cut and tunnel, 5 x 6 ft., course S.59° 30' W., the center of the toe of which bears S.54° 28' W. 1106.9 ft. from Cor. No.4.

Cut, 5 x 10 x 15 ft., course S.69° W., the center of the toe of which bears S.47° 28' W. 1129.2 ft. from Cor. No.4.

247.1 ft. of cut and tunnel, 4 x 6 ft., the center of the portal of which bears S.66° 02' W. 1009.1 ft. from Cor. No.4, and which extends thence S.12° 50' W. 17.8 ft. to pt.1; thence S.67° 15' W. 24.0 ft. to pt.2; thence S.45° 10' W. 30.8 ft. to pt.3; thence S.24° 45' E. 20.5 ft. to pt.4; thence S.51° 30' E. 13.0 ft. to face. And, commencing at pt.1; thence S.12° 50' E. 40.5 ft. to pt.5; thence S.0° 30' E. 81.5 ft. to pt.6; thence S.16° 45' W. 19.0 ft. to face.

45 ft. of cut and tunnel, ^{4.5}~~4 x 5~~ x 6 ft., course S.13° 30' E., the center of the toe of which bears S.67° 06' W.

1048.4 ft. from Cor. No.4.

Cut, 4 x 13 x 15 ft., course N.01° 30' W. the center of the toe of which bears S.63° 18' W. 1060.4 ft. from Cor. No.4.

The ten last described improvements are not credited to the Humboldt claim on account of being on ground held by the Copper Prince lode, Sur.2767, which is owned by the Old Dominion Company.

Virginia.

A corrugated iron compressor house, 28.5 x 31 ft., course of long sides, S.62° 45' E., the S.W.Cor. of which bears N.45° 46' E. 424.6 ft. from Cor. No.2.

A frame and corrugated^{iron} house, 17 x 40 ft., course of long sides N.57° 50' E., the N.W.Corner of which bears N.71° 08' E. 528.6 ft. from Cor. No.2.

A tenthouse 12 x 14 ft., course of long sides N.56° E. the N.W.Corner of which bears N.73° 47' E.574.3 ft. from Cor. No.2.

A tent house, 12 x 14 ft., course of long sides N.56° E., the N.W.Corner of which bears N.75° 06' E. 578.5 ft. from Cor. No.2.

A frame boarding house, 16 x 36 ft., course of long sides S.48° E., the S.W.Corner of which bears N.88° 58' E. 639.4 ft. from Cor. No.2.

A frame office, 16 x 28 ft., course of long sides S.48° E., the S.W.Corner of which bears S.88° 16' E. 674.2 ft. from Cor. No.2.

.....

Instrument and Determination of Meridian.

This survey was made with a 6 $\frac{1}{2}$ inch Berger transit. The courses were deflected from the true meridian as determined by direct Solar observation, verified by Polaris observation. The distances were measured with a 660 ft. steel tape.

Report.

U.S.M.M.No.3, to which tie is given is a pine post, 6 ins. sq., showing 5 ft. out of the ground, surrounded by a mound of stone and scribed U.S.M.M.No.3, T.1-2767 and C.IV.

The standard corner of sections 31 and 32, T.1 N., R.14 E., G. & S.R.B. & M., to which tie is given is a granite stone, 8 x 8 x 8 ins. out of the ground, chiseled with five grooves on the east face, one groove on the west face and S.C. on the north face, with mound of stone alongside.

The south quarter corner of Section 32, T.1 N., R.14 E., G. & S.R.B. & M., to which tie is given, is a granite stone 8 x 8 x 12 ins. out of the ground, chiseled S.C. $\frac{1}{2}$ on the north face, with mound of stone alongside.

Survey 2756, Tunnel, Badger, Dewey and North Pacific lodes.

All corners of these claims are 4 x 4 posts properly set and scribed. I find line 1-2 of said Tunnel lode and line 1-2 of said North Pacific lode, correct as approved; a nominal error in line 1-2 of said Badger lode and line 1-2 of said Dewey lode. The disagreement between these notes and line 2-3 Badger lode is due to error in Sur. 2756. And the disagreement between the ties from Cors. No. 1 of the Badger, Dewey and North Pacific lodes to U.S.M.M.No.3, as reported in Sur. 2756 and these ties as computed through the lines of this survey is due to error in said Sur. 2756. There is a nominal disagreement between the ties from Cors. No. 1 of the Tunnel, Badger, Dewey and North Pacific lodes to the standard corner of Sections 31 and 32, T.1 N., R.14 E., G. & S.R.B. & M., as approved in Sur. 2756, and these ties as computed through the lines of this survey.

Sur. 2806, Central Pacific, South Pacific and Railroad lodes.

All the corners of these claims are 4 x 4 posts, properly set and scribed. There is a nominal disagreement between these notes and lines 1-2 of each of these claims as approved. The disagreement between these notes and the ties from Cors. No.1 of each of these claims to U.S. M.M.No.3, as approved in Sur.2806, and these ties as computed through the lines of this survey is due to error in said Sur.2806. There is a nominal disagreement between the ties from Cors. No.1 of each of these claims to the standard corner of Sections 31 and 32, T.1 N., R.14 E., G. & S.R.B. & M., as approved in Sur.2806, and these ties as computed through the lines of this survey.

Indicator lode, Sur.3563, unapproved.

Cors.2,3 and 4, are 4 x 4 posts properly set and scribed. I establish Cor. No.1 by the witness corner set for it. The lines of this claim and the tie line to U.S.M.M. No.3, from Cor. No.1 are correct as I report them in my returns of said Sur.3563.

Scorpion lode, Sur.3562, unapproved.

All the corners of this claim are 4 x 4 posts, properly set and scribed. The lines of this claim and the tie line to the standard corner of Sections 31 and 32, T.1 N., R.14 E., G. & S.R.B. & M., from Cor. No.1 are correct as I report them in my returns of Sur.3562.

Sur.2767, Copper Cave, Copper Prince and Copper Queen lodes.

All of the corners of these claims are 4 x 4 posts, properly set and scribed. The disagreement between these notes and lines 2-3-4 of said Copper Cave lode; lines 1-2-3-4-1 of said Copper Prince lode; and lines 2-3-4 of said Copper Queen lode is due to error in Sur.2767. There is a nominal disagreement between the ties from Cors. No.1 of each of these claims to the standard corner of Sections 31 and 32, T.1 N., R.14 E., G. & S.R.B. & M., as approved in said Sur.2767, and these ties as computed through the lines of this survey.

Sulphide and Center Star lodes, Sur.3561, unapproved.

All the corners of these claims are 4 x 4 posts, properly set and scribed. The lines of these claims and the ties from Cors. No.1 to U.S.M.M.No.3 are correct as I report them in my returns of Sur.3561.

East End and Red Metal lodes, unsurveyed.

The S.W., S.E. and N.E. corners of said East End lode and the S.E., N.E. and N.W. corners of said Red Metal lode are all 4 x 4 posts set in the ground, with mound of stone.

The disagreement between these notes and the location notices is due to errors in the notices.

Erwin A. Stewart.

U.S. Mineral Surveyor.

Globe, Arizona, April 23rd, 1919.

FINAL OATHS FOR SURVEYS.

LIST OF NAMES.

A list of the names of the individuals employed by Edwin T. Stewart

United States Mineral Surveyor, to assist in running, measuring, and marking the lines, corners, and

boundaries described in the foregoing field notes of the survey of the mining claim of INSPIRATION EXTENSION COPPER COMPANY, known as the BINGO, BLIND TIGER NO.1, BLIND TIGER NO.2, BLIND TIGER NO. 3, NORTH STAR, BRUNTON, PICK, AXE, WEDGE, OVERSIGHT, LITTLE ANNIE, GLORY, CZAR, OWL, GREY EAGLE, LAUREL, FORGOTTEN, BELL, CASTLE DOME, PEERLESS, GLADIATOR, TURQUOIS NO.1, TURQUOIS NO.2, BELLE OF THE BRAMBLES, HUMBOLT, EMMA, VIRGINIA, FIRST CHOICE, AND MONASTIC lodes and showing the respective capacities in which they acted.

H. P. Miller , *Chairman.*

Paul E. Nelson , *Chairman.*

..... , *Acman.*

..... , *Flagman.*

FINAL OATHS OF ASSISTANTS.

We, H.P. Miller and Paul E. Nelson

and , do solemnly swear that we assisted

Edwin T. Stewart , United States Mineral Surveyor, in marking the corners and surveying

the boundaries of the mining claim of INSPIRATION EXTENSION COPPER COMPANY known as BLIND TIGER NO.1, BLIND TIGER NO. 2, BLIND TIGER NO. 3, NORTH STAR, PICK, AXE, WEDGE, OVERSIGHT, LITTLE ANNIE, GLORY, CZAR, LAUREL, FORGOTTEN, BELL, CASTLE DOME, PEERLESS, TURQUOIS NO. 1, TURQUOIS NO. 2, BELLE OF THE BRAMBLES, HUMBOLT, FIRST CHOICE AND MONASTIC lodes

boundaries of the BINGO, STAR, BRUNTON, GREY EAGLE, TURQUOIS

going field notes as having been surveyed by said mineral surveyor and under his

said survey has been in all respects, to the best of our knowledge and belief, faithfully

executed, and the corner and boundary monuments established according to law and the instruc-

ished by the United States Surveyor-General for ARIZONA

H. P. Miller , *Chairman.*

Paul E. Nelson , *Chairman.*

..... , *Acman.*

..... , *Flagman*

Subscribed and sworn to by the above-named persons before me this 14th

day of March , 1919


My commission expires Feb. 12, 1923

L. B. Feland

Notary Public

REPORT OF THE COMMISSIONER OF THE GENERAL LAND OFFICE

1894




FINAL OATH OF U. S. MINERAL SURVEYOR.

I, Edwin T. Stewart, U. S. Mineral Surveyor, do solemnly swear that, in pursuance of instructions received from the United States Surveyor General for Arizona, dated February 13, 1919, I have, in strict conformity to the laws of the United States, the official regulations and instructions thereunder, and the instructions of said Surveyor General, faithfully and correctly executed the survey of the Mining Claim of INSPIRATION EXTENSION COPPER COMPANY known as the BINGO, BLIND TIGER NO. 1, BLIND TIGER NO. 2, BLIND TIGER NO. 3, NORTH STAR, BRUNTON, PICK, AXE, WEDGE, OVERSIGHT, LITTLE ANNIE, GLOHY, CZAR, OWL, GREY EAGLE, LAUREL, FORGOTTEN, BELL, CASTLE DOME, PEARLESS, GLADIATOR, TURQUOIS NO. 1, TURQUOIS NO. 2, BELLE OF THE BRAMBLES, HUMBOLT, EMMA, VIRGINIA, FIRST CHOICE, AND MONASTIC, lodes, situate in Globe Mining District, Gila County, Arizona, approx., in Section 19, 20, 29, 30, Township No. 1 N., Range No. 14 E., G. & S. R. B. & M., uns., in the Crook National Forest and designated as Survey No. 3570, as represented in the foregoing field notes, which accurately show the boundaries of said mining claim as distinctly marked by monuments on the ground, and described in the attached copy of the location certificate, which was received by me from the Surveyor General with said instructions, and that all the corners of said survey have been established and perpetuated in strict accordance with the law, official regulations and instructions thereunder; and I do further solemnly swear that the foregoing are the true and original field notes of said survey and my report therein, and that the labor expended and improvements made upon said mining claim by claimant or its grantors are as therein fully stated, and that the character, extent, location, and itemized value thereof are specified therein with particularity and full detail, and that no portion of said labor or improvements so credited to this claim has been included in the estimate of expenditures upon any other claim.

Edwin T. Stewart
U. S. Mineral Surveyor.

Subscribed and sworn to by the said Edwin T. Stewart
U. S. Mineral Surveyor, before me L.B. Feland, a Notary Public
in and for the County of Gila, Arizona, this 21st
day of April, 1919.
My commission expires February 12, 1923.

L.B. Feland
Notary Public, Gila County,
Arizona.



Notice of Mining Location

LODE CLAIM

TO ALL WHOM IT MAY CONCERN:

This Mining Claim, the name of which is the BINGO Mining Claim, situate on lands belonging to the United States of America, and in which there are valuable mineral deposits, was entered upon and located for the purposes of exploration and purchase by Inspiration Extension Copper Company, a Delaware Corporation

(Locator must insert either "a citizen of the United States," or "who has declared his intention to become a citizen of the United States.")

the undersigned, on the 16th day of February 1916.

The length of this claim is 1491 feet and said company claim is 1473 feet in a northeast direction and 18 feet in a southwest direction from the center of the discovery ~~shaft~~ ^{cut}, at which this notice is posted, lengthwise of the Claim, together with 300 feet in width of the surface grounds, on each side of the center of the said Claim. The general course of the lode deposit and premises is from the northeast to the southwest

The Claim is situated and located in the Globe Mining District, in Gila County, in the State of Arizona, about 5 1/2 miles in a westerly direction from the Town of Miami. The north-east end center monument of said claim bears N.45°W. 547 feet from U.S.M.M.No. 3, and is about 1170 feet in a northwesterly direction from the vertical working shaft of the Old Dominion Copper Mining & Smelting Company on the patented Continental mining claim, Lot 37 A.

The surface boundaries of the Claim are marked upon the ground as follows: Beginning at 4 x 4 post in a monument of stone at a point in a northeast direction 1473 feet from the discovery ~~shaft~~ ^{cut} (at which this notice is posted), in the center of the northeast end line of said Claim; thence southeast 300 feet to a 4 x 4 post in mon. of stone, being the northeast corner of said Claim; thence southwest 1491 feet to a 4 x 4 post in mon. of stone, being at the southeast corner of said Claim; thence northwest 300 feet to a 4 x 4 post in mon. of stone at the center of the southwest end of said Claim; thence northwest 300 feet to a 4 x 4 post in mon. of stone, being at the southwest corner of said Claim; thence northeast 1491 feet to a 4 x 4 post in mon. of stone at the northwest corner of said Claim; thence southeast 300 feet to the place of beginning.

Dated and posted on the ground this 16th day of February 1916.

Witnesses:

Oscar C. Scott
P.H. Bell.

INSPIRATION EXTENSION COPPER COMPANY,
By Antoni Trajanowski
Its Agent.

County of Gila.

E. T. Stewart

75,

County Recorder in and for the County and State
aforsaid, do hereby certify that the within instrument was filed for record at 2:30 o'clock P. M., on
this 24th day of March 1916, and duly recorded in Book No. 29
of R. of Mines Gila
Records of Gila County, Arizona, at pages 302

WITNESS my hand and official seal the day and year first above written.

E. T. STEWART,

BY L. B. Island County Recorder
Deputy Recorder.

Notice of Location

LODE CLAIM

Dated 1916

Filed and Recorded at request of

Anton Trojanovich

March 24, A. D. 1916

at 2:30 o'clock P. M.

Book 29, Records of Mines,

Pages 302

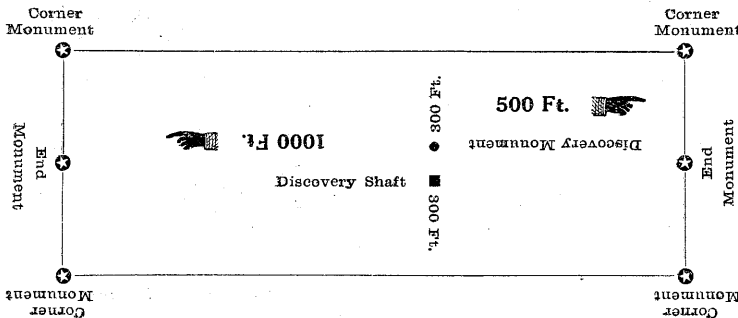
E. T. STEWART,

County Recorder

By L. B. Island Deputy Recorder

ARIZONA RECORD GLOBE, ARIZONA

Compared



This diagram is to give locator a general idea of plan of location under the new law. The discovery shaft can be in the center of claim or any distance from either end desired. In the diagram it is placed 500 feet from one end and 1,000 feet from the other. Commence description of claim at a center end monument, giving its distance and direction from center of Discovery Shaft; thence bound the claim in either direction. In description be careful to state locality of claim with reference to some natural object, or permanent monument, as will identify the claim.

Excerpts from the Mining Laws of the State of Arizona.

Title XLVII of the Revised Statutes of 1901, and Amendments Thereto.

Sec. 2. Such location shall be made by erecting at or contiguous to the point of discovery a conspicuous monument of stones not less than three feet in height, or an upright post, securely fixed, projecting at least four feet above the ground, in which monument of stones or on which post there shall be posted a location notice which shall be signed by the name or names of the locator or locators.

Sec. 4. From the time of the location of a mining claim, as above specified, the locator shall be allowed ninety days within which to do or cause to be done the following things: * * * * *

2. To sink a discovery shaft in the claim to a depth of at least eight feet from the lowest part of the rim of the shaft at the surface, and deeper, if necessary, until there is disclosed in said shaft mineral in place.

Sec. 6. Such surface boundaries shall be marked by six substantial posts projecting at least four feet above the surface of the ground, or by substantial stone monuments at least three feet high, to-wit: One at each corner of said claim and one at the center of each end-line thereof.

Sec. 8. Location notices may be amended at any time and the monuments changed to correspond with the amended location; Provided, That no change shall be made that will interfere with the rights of others.

FEB 17 1916

Notice of Mining Location

LODE CLAIM

TO ALL WHOM IT MAY CONCERN:

This Mining Claim, the name of which is the BLIND TIGER No. 1 Mining Claim, situate on lands belonging to the United States of America, and in which there are valuable mineral deposits, was entered upon and located for the purposes of exploration and purchase by Inspiration Extension Copper Company, a Delaware Corporation,

(Locator must insert either "a citizen of the United States," or "who has declared his intention to become a citizen of the United States.")

the undersigned, on the 16th day of February 1916.

The length of this claim is 1491 feet and said company claim 1457 feet in a northeast direction and 34 feet in a southwest direction from the center of the discovery ^{cut} shaft, at which this notice is posted, lengthwise of the Claim, together with 300 feet in width of the surface grounds, on each side of the center of the said Claim. The general course of the lode deposit and premises is from the northeast to the southwest

The Claim is situated and located in the Globe Mining District, in Gila County, in the State of Arizona, about 5 1/2 miles in a westerly direction from the Town of Miami. The north-east end center monument of said claim bears N.45°W. 1147 feet from U.S.M.No.3, and is about 1720 feet in a northwesterly direction from the vertical working shaft of the Old Dominion Copper Mining & Smelting Company on the patented Continental mining claim, Lot 37 A.

The surface boundaries of the Claim are marked upon the ground as follows: Beginning at a 4 x 4 post in a monument of stone at a point in a northeast direction 1457 feet from the discovery ^{cut} shaft (at which this notice is posted), in the center of the northeast end line of said Claim; thence southeast 300 feet to a 4 x 4 post in a mon. of stone, being the northeast corner of said Claim; thence southwest 1491 feet to a 4 x 4 post in a mon. of stone, being at the southeast corner of said Claim; thence northwest 300 feet to a 4 x 4 post in a mon. of stone at the center of the southwest end of said Claim; thence northwest 300 feet to a 4 x 4 post in a mon. of stone being at the southwest corner of said Claim; thence northeast 1491 feet to a 4 x 4 post in a mon. of stone at the northwest corner of said Claim; thence southeast 300 feet to the place of beginning.

Dated and posted on the ground this 16th day of February 1916.

Witnesses:
Oscar C. Scott
P.H. Bell

INSPIRATION EXTENSION COPPER COMPANY,
By Antoni Trejarski
Its Agent.

County of Gila. ss.

County of Gila. ss. M

79 I, E.T. Stewart

County Recorder in and for the County and State
aforsaid, do hereby certify that the within instrument was filed for record at 2:30 P.M., on
this 24th day of March 1916, and duly recorded in Book No. 29 of
R. of Mines Records of Gila County, Arizona, at pages 304

WITNESS my hand and official seal the day and year first above written.

E.T. STEWART,

BY L.B. Filand County Recorder
Deputy Recorder.

Notice of Duration

LODE CLAIM

Dated 1916

Filed and Recorded at request of

Anton Trojanovich

March 24, A.D. 1916

at 2:30 o'clock P.M.

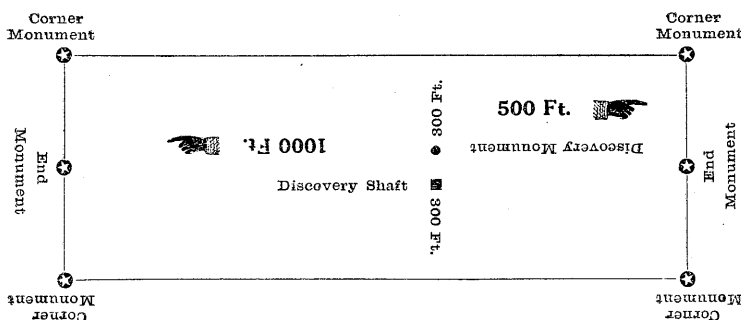
Book 29, Records of Mines,

Pages 304

E.T. STEWART,

County Recorder
By L.B. Filand Deputy Recorder

ARIZONA RECORD & GLOBE, ARIZONA



This diagram is to give locator a general idea of plan of location under the new law. The discovery shaft can be in the center of claim or any distance from either end desired. In the diagram it is placed 500 feet from one end and 1,000 feet from the other. Commence description of claim at a center end monument, giving its distance and direction from center of Discovery Shaft; thence bound the claim in either direction. In description be careful to state locality of claim with reference to some natural object, or permanent monument, as will identify the claim.

Excerpts from the Mining Laws of the State of Arizona.

Section 1. The Revised Statutes of 1901, and Amendments Thereto.
Section 2. Such location shall be made by erecting at or contiguous to point of discovery a conspicuous monument of stones not less than six feet in height, or an upright post, securely fixed, projecting at least four feet above the ground, in each monument of stones or on each post there shall be posted a location notice which shall be signed the name or names of the locator locators.

Section 4. From the time of the location of a mining claim, as above specified, the locator shall be allowed sixty days within which to do or cause to be done the following things:
* * * * *
To sink a discovery shaft in claim to a depth of at least eight feet from the lowest part of the rim of the shaft at the surface, and deepened if necessary, until there is discovered in said shaft mineral in place.

Section 6. Such surface boundaries shall be marked by six substantial monuments projecting at least four feet above the surface of the ground, or substantial stone monuments at least three feet high, to-wit: One at each corner of said claim and one at center of each end-line thereof.
Section 8. Location notices may be amended at any time and the monuments changed to correspond with amended location; Provided, That change shall be made that will not interfere with the rights of others.

Notice of Mining Location

LODE CLAIM

TO ALL WHOM IT MAY CONCERN:

This Mining Claim, the name of which is the BLIND TIGER No. 3 Mining Claim, situate on lands belonging to the United States of America, and in which there are valuable mineral deposits, was entered upon and located for the purposes of exploration and purchase by Inspiration Extension Copper Company, a Delaware Corporation,

(Locator must insert either "a citizen of the United States," or "who has declared his intention to become a citizen of the United States.")

the undersigned, on the 17th day of February 1916.

The length of this claim is 1500 feet and said company claims 996 feet in a northeast direction and 504 feet in a southwest direction from the center of the discovery ^{cut} shaft, at which this notice is posted, lengthwise of the Claim, together with 300 feet in width of the surface grounds, on each side of the center of the said Claim. The general course of the lode deposit and premises is from the northeast to the southwest.

The Claim is situated and located in the Globe Mining District, in Gila County, in the State of Arizona, about 5 1/2 miles in a westerly direction from the Town of Miami. The northeast end center monument of said claim is about N. 65° - 30' W. 1850 feet from U.S.M.M. No. 3, and is about 2530 feet in a northwest-erly direction from the vertical working shaft of the Old Dominion Copper Mining & Smelting Company on the patented Continental mining claim, Lot 37 A.

The surface boundaries of the Claim are marked upon the ground as follows: Beginning at

4 x 4 post in a monument of stone at a point in a northeast direction 996 feet from the discovery ^{cut} shaft (at which this notice is posted), in the center of the northeast end line of said Claim; thence southeast 300 feet to a 4 x 4 post in a mon of stone, being the northeast corner of said Claim; thence southwest 1500 feet to a 4 x 4 post in a mon of stone, being at the southeast corner of said Claim; thence northwest 300 feet to a 4 x 4 post in a mon. of stone at the center of the southwest end of said Claim; thence northwest 300 feet to a 4 x 4 post in a mon. of stone, being at the southwest corner of said Claim; thence northeast 1500 feet to a 4 x 4 post in a mon. of stone at the northwest corner of said Claim; thence southeast 300 feet to the place of beginning.

Dated and posted on the ground this 17th day of February 1916.

Witnesses:

Oscar C. Scott

INSPIRATION EXTENSION COPPER COMPANY,

By Anton Trajanovich Its Agent.

County of

E. T. Stewart

81,

County Recorder in and for the County and State

aforsaid, do hereby certify that the within instrument was filed for record at 2:30 o'clock P. M., on this 24th day of March 1916, and duly recorded in Book No. 29 of

R. of Mines Records of Gila County, Arizona, at pages 305

WITNESS my hand and official seal the day and year first above written.

E. T. STEWART,

BY L. B. Fland County Recorder Deputy Recorder.

Notice of Location LODE CLAIM

Dated 1916

Filed and Recorded at request of

Anton Trojanovich

March 24, A. D. 1916

at 2:30 o'clock P. M.

Book 29, Records of Mines.

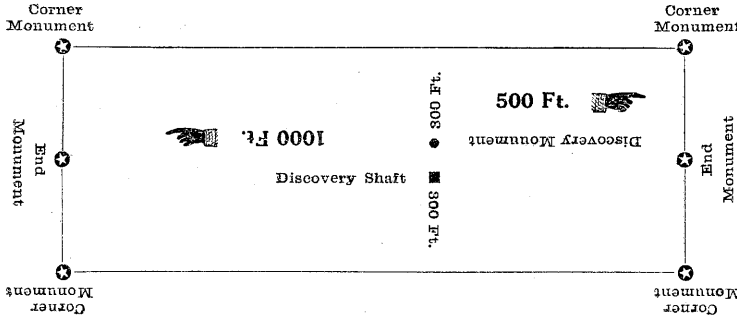
Pages 305

E. T. STEWART,

County Recorder

By L. B. Fland Deputy Recorder

ARIZONA RECORD & GLOBE, ARIZONA



This diagram is to give locator a general idea of plan of location under the new law. The discovery shaft can be in the center of claim or any distance from either end desired. In the diagram it is placed 500 feet from one end and 1,000 feet from the other. Commence description of claim at a center end monument, giving its distance and direction from center of Discovery Shaft; thence bound the claim in either direction. In description be careful to state locality of claim with reference to some natural object, or permanent monument, as will identify the claim.

Excerpts from the Mining Laws of the State of Arizona.

Title XLVII of the Revised Statutes of 1901, and Amendments Thereto.

Sec. 2. Such location shall be made by erecting at or contiguous to the point of discovery a conspicuous monument of stones not less than three feet in height, or an upright post, securely fixed, projecting at least four feet above the ground, in which monument of stones or on which post there shall be posted a location notice which shall be signed by the name or names of the locator or locators.

Sec. 4. From the time of the location of a mining claim, as above specified, the locator shall be allowed ninety days within which to do or cause to be done the following things:

2. To sink a discovery shaft in the claim to a depth of at least eight feet from the lowest part of the rim of the shaft at the surface, and deeper, if necessary, until there is disclosed in said shaft mineral in place.

Sec. 6. Such surface boundaries shall be marked by six substantial posts projecting at least four feet above the surface of the ground, or by substantial stone monuments at least three feet high, to-wit: One at each corner of said claim and one at the center of each end-line thereof.

Sec. 8. Location notices may be amended at any time and the monuments changed to correspond with the amended location; Provided, That no change shall be made that will interfere with the rights of others.

5
FEB 12 1916

82

AMENDED LOCATION NOTICE.

NORTH STAR

Lode Mining Claim.

TO WHOM IT MAY CONCERN:

This mining claim, the name of which is the NORTH STAR, and which contains rock in place bearing valuable mineral deposits, was originally entered upon and located on the 1st day of July, 1912, by Oscar C. Scott and Con McCormack, who were then citizens of the United States. The original location notice of this claim is recorded in the office of the County Recorder of Gila County, State of Arizona, in Book 23 of Records of Mines at page 133. This amended location of said claim is made on this 22 day of March, 1916, by Inspiration Extension Copper Company, a corporation organized under the laws of the State of Delaware and qualified to transact business and transacting business in said Gila County, which company is the present owner of said claim; and said company hereby reserves and maintains all and abandons and relinquishes none of its rights in and to said mining claim.

The length of this claim is 1487 feet measured from the northeast end monument to the southwest end monument; and said company claims lengthwise of the claim 198 feet northeast and 1289 feet southwest from the center of the discovery cut at which this notice is posted, together with the surface ground extending 300 feet on each side of the center of the claim. The general course of the lode deposit and premises is from the northeast to the southwest.

This claim is situated in the Globe Mining District, in Gila County, in the State of Arizona, about five and one-half miles in a westerly direction from the town of Miami. The southwest end center of said claim is about S. 58° 15' W. 3060 feet from U. S. M. M. No. 3, and is about 3740 feet in a southwesterly direction from the vertical working shaft of the Old Dominion Copper Mining & Smelting Company on the patented Continental mining claim, Lot 37 A.

The surface boundaries of this claim are marked upon the ground as follows: Beginning at a 4 x 4 post in a monument of stone on the northeast end line of said claim 198 feet from the center of the discovery cut (at which this notice is posted); thence southeast 300 feet to a 4 x 4 post in a monument of stone at the northeast corner of said claim; thence southwest 1487 feet to a 4 x 4 post in a monument of stone at the southeast corner of said claim; thence northwest 300 feet to a 4 x 4 post in a monument of stone on the southwest end line of said claim; thence northwest 300 feet to a 4 x 4 post in a monument of stone at the southwest corner of said claim; thence northeast 1487 feet to a 4 x 4 post in a monument of stone at the northwest corner of said claim; thence southeast 300 feet to the place of beginning.

Dated and posted on the ground this 22 day of March, 1916.

INSPIRATION EXTENSION COPPER COMPANY,

By Arthur Trajanswilde
Agent.

WITNESS:

A. M. K...

OFFICE OF MINES,
DEPARTMENT OF THE INTERIOR,
WASHINGTON, D. C.

Anton Trajanovich

24 March
16 30

2 P.

278

16
of Mines,

E. T. STEWART,

BY

A. B. Stewart
Deputy Recorder.

Handwritten
CORPORATION

AMENDED LOCATION NOTICE.

BRUNTON

Lode Mining Claim.

TO WHOM IT MAY CONCERN:

This mining claim, the name of which is the BRUNTON, and which contains rock in place bearing valuable mineral deposits, was originally entered upon and located on the 15th day of April, 1912, by O. C. Scott and Con McCormack, who were then citizens of the United States. The original location notice of this claim is recorded in the office of the County Recorder of Gila County, State of Arizona, in Book 22 of Records of Mines at page 590. This amended location of said claim is made on this 22 day of March, 1916, by Inspiration Extension Copper Company, a corporation organized under the laws of the State of Delaware and qualified to transact business and transacting business in said Gila County, which company is the present owner of said claim; and said company hereby reserves and maintains all and abandons and relinquishes none of its rights in and to said mining claim.

The length of this claim is 1487 feet measured from the northeast end monument to the southwest end monument; and said company claims lengthwise of the claim 31 feet northeast and 1456 feet southwest from the center of the discovery cut at which this notice is posted, together with the surface ground extending 300 feet on each side of the center of the claim. The general course of the lode deposit and premises is from the northeast to the southwest.

This claim is situated in the Globe Mining District, in Gila County, in the State of Arizona, about five and one-half miles in a westerly direction from the town of Miami. The southwest end center of said claim is about S. 46° 55' W. 2970 feet from U. S. M. M. No. 3, and is about 3600 feet in a southwesterly direction from the vertical working shaft of the Old Dominion Copper Mining & Smelting Company on the patented Continental mining claim, Lot 37 A.

The surface boundaries of this claim are marked upon the ground as follows: Beginning at a 4 x 4 post in a monument of stone on the northeast end line of said claim 31 feet from the center of the discovery cut (at which this notice is posted); thence southeast 300 feet to a 4 x 4 post in a monument of stone at the northeast corner of said claim; thence southwest 1487 feet to a 4 x 4 post in a monument of stone at the southeast corner of said claim; thence northwest 300 feet to a 4 x 4 post in a monument of stone on the southwest end line of said claim; thence northwest 300 feet to a 4 x 4 post in a monument of stone at the southwest corner of said claim; thence northeast 1487 feet to a 4 x 4 post in a monument of stone at the northwest corner of said claim; thence southeast 300 feet to the place of beginning.

Dated and posted on the ground this 22 day of March, 1916.

INSPIRATION EXTENSION COPPER COMPANY,

By Anton Krajcarick
Agent.

WITNESS:

A. M. Kuykendall

21-5001

STATE OF ARIZONA,
COUNTY OF GILA,

I, E. J. STEWART, JUDGE

of the County of Gila, do hereby certify that the following is a true and correct copy of the original of the same as the same appears on the records of the County of Gila, Arizona.

Anton Trojanovich

24 March

16 30

2 P.

16 279

of Mines,

of the County of Gila, Arizona.

E. J. STEWART,

BY

J. P. Feltner

Deputy Recorder.

15
8

53

FEB 12 1916

AMENDED LOCATION NOTICE.

PICK

Lode Mining Claim.

TO WHOM IT MAY CONCERN:

This mining claim, the name of which is the PICK, and which contains rock in place bearing valuable mineral deposits, was originally entered upon and located on the 15th day of April, 1912, by O. C. Scott and Con McCormack, who were then citizens of the United States. The original location notice of this claim is recorded in the office of the County Recorder of Gila County, State of Arizona, in Book 22 of Records of Mines at page 593. This amended location of said claim is made on this 22 day of March, 1916, by Inspiration Extension Copper Company, a corporation organized under the laws of the State of Delaware and qualified to transact business and transacting business in said Gila County, which company is the present owner of said claim; and said company hereby reserves and maintains all and abandons and relinquishes none of its rights in and to said mining claim.

The length of this claim is 1487 feet measured from the northeast end monument to the southwest end monument; and said company claims lengthwise of the claim 70 feet northeast and 1417 feet southwest from the center of the discovery cut at which this notice is posted, together with the surface ground extending 300 feet on each side of the center of the claim. The general course of the lode deposit and premises is from the northeast to the southwest.

This claim is situated in the Globe Mining District, in Gila County, in the State of Arizona, about five and one-half miles in a westerly direction from the town of Miami. The southwest end center of said claim is about S. 35° 30' W. 3020 feet from U. S. M. M. No. 3, and is about 3530 feet in a southwesterly direction from the vertical working shaft of the Old Dominion Copper Mining & Smelting Company on the patented Continental mining claim, Lot 37 A.

The surface boundaries of this claim are marked upon the ground as follows: Beginning at a 4 x 4 post in a monument of stone on the northeast end line of said claim 70 feet from the center of the discovery cut (at which this notice is posted); thence southeast 300 feet to a 4 x 4 post in a monument of stone at the northeast corner of said claim; thence southwest 1487 feet to a 4 x 4 post in a monument of stone at the southeast corner of said claim; thence northwest 300 feet to a 4 x 4 post in a monument of stone on the southwest end line of said claim; thence northwest 300 feet to a 4 x 4 post in a monument of stone at the southwest corner of said claim; thence northeast 1487 feet to a 4 x 4 post in a monument of stone at the northwest corner of said claim; thence southeast 300 feet to the place of beginning.

Dated and posted on the ground this 22 day of March, 1916.

INSPIRATION EXTENSION COPPER COMPANY,

By Antan Trajanovitch
Agent.

WITNESS:

A. M. King

100000

STATE OF ARIZONA,
DEPARTMENT OF MINES.

REPORT OF THE STATE GEOLOGICAL SURVEY
ON THE GEOLOGY OF THE
MOUNTAIN PLATEAU DISTRICT,
YAVAPAI COUNTY, ARIZONA.

Anton Frojanovich

24 1/2 March

16 50

2 P.

380

of Mines,

E. T. SHAW, JR.,

BY *L. B. Howard*
Deputy Recorder.

Compared
18

AMENDED LOCATION NOTICE.

AXE

Lode Mining Claim.

TO WHOM IT MAY CONCERN:

This mining claim, the name of which is the AXE, and which contains rock in place bearing valuable mineral deposits, was originally entered upon and located on the 15th day of April, 1912, by O. C. Scott and Con McCormack, who were then citizens of the United States. The original location notice of this claim is recorded in the office of the County Recorder of Gila County, State of Arizona, in Book 22 of Records of Mines at page 594. This amended location of said claim is made on this 22 day of March, 1916, by Inspiration Extension Copper Company, a corporation organized under the laws of the State of Delaware and qualified to transact business and transacting business in said Gila County, which company is the present owner of said claim; and said company hereby reserves and maintains all and abandons and relinquishes none of its rights in and to said mining claim.

The length of this claim is 1487 feet measured from the northeast end monument to the southwest end monument; and said company claims lengthwise of the claim 218 feet northeast and 1269 feet southwest from the center of the discovery cut at which this notice is posted, together with the surface ground extending 300 feet on each side of the center of the claim. The general course of the lode deposit and premises is from the northeast to the southwest.

This claim is situated in the Globe Mining District, in Gila County, in the State of Arizona, about five and one-half miles in a westerly direction from the town of Miami. The southwest end center of said claim is about S. 24° 55' W. 3170 feet from U. S. M. M. No. 3, and is about 3600 feet in a southwesterly direction from the vertical working shaft of the Old Dominion Copper Mining & Smelting Company on the patented Continental mining claim, Lot 37 A.

The surface boundaries of this claim are marked upon the ground as follows: Beginning at a 4 x 4 post in a monument of stone on the northeast end line of said claim 218 feet from the center of the discovery cut (at which this notice is posted); thence southeast 300 feet to a 4 x 4 post in a monument of stone at the northeast corner of said claim; thence southwest 1487 feet to a 4 x 4 post in a monument of stone at the southeast corner of said claim; thence northwest 300 feet to a 4 x 4 post in a monument of stone on the southwest end line of said claim; thence northwest 300 feet to a 4 x 4 post in a monument of stone at the southwest corner of said claim; thence northeast 1487 feet to a 4 x 4 post in a monument of stone at the northwest corner of said claim; thence southeast 300 feet to the place of beginning.

Dated and posted on the ground this 22 day of March, 1916.

INSPIRATION EXTENSION COPPER COMPANY,

By Antar Trajarski
Agent.

WITNESS:

A. M. Kenyon

STATE OF ARIZONA,
COUNTY OF GILA.

Anton Trojanovich

24 March

16 30

2 P.

281

of Mines,

E. T. STEWART,

BY

A. P. Stewart

Deputy Recorder.

Copy 8

AMENDED LOCATION NOTICE.

WEDGE

Lode Mining Claim.

TO WHOM IT MAY CONCERN:

This mining claim, the name of which is the WEDGE, and which contains rock in place bearing valuable mineral deposits, was originally entered upon and located on the 1st day of January, 1900, by F. F. Childers, John Carter and Oscar Scott, who were then citizens of the United States. The original location notice of this claim is recorded in the office of the County Recorder of Gila County, State of Arizona, in Book 6 of Records of Mines at page 629. This amended location of said claim is made on this 11 day of March, 1916, by Inspiration Extension Copper Company, a corporation organized under the laws of the State of Delaware and qualified to transact business and transacting business in said Gila County, which company is the present owner of said claim; and said company hereby reserves and maintains all and abandons and relinquishes none of its rights in and to said mining claim.

The length of this claim is 1487 feet measured from the northeast end monument to the southwest end monument; and said company claims lengthwise of the claim 12 feet northeast and 1475 feet southwest from the center of the discovery cut at which this notice is posted, together with the surface ground extending 300 feet on each side of the center of the claim. The general course of the lode deposit and premises is from the northeast to the southwest.

This claim is situated in the Globe Mining District, in Gila County, in the State of Arizona, about five and one-half miles in a westerly direction from the town of Miami. The southwest end center of said claim is about S. 15° 20' W. 3430 feet from U. S. M. M. No. 3, and is about 3750 feet in a southerly direction from the vertical working shaft of the Old Dominion Copper Mining & Smelting Company on the patented Continental mining claim, Lot 37 A.

The surface boundaries of this claim are marked upon the ground as follows: Beginning at a 4 x 4 post in a monument of stone on the northeast end line of said claim 12 feet from the center of the discovery cut (at which this notice is posted); thence southeast 300 feet to a 4 x 4 post in a monument of stone at the northeast corner of said claim; thence southwest 1487 feet to a 4 x 4 post in a monument of stone at the southeast corner of said claim; thence northwest 300 feet to a 4 x 4 post in a monument of stone on the southwest end line of said claim; thence northwest 300 feet to a 4 x 4 post in a monument of stone at the southwest corner of said claim; thence northeast 1487 feet to a 4 x 4 post in a monument of stone at the northwest corner of said claim; thence southeast 300 feet to the place of beginning.

Dated and posted on the ground this 11 day of March, 1916.

INSPIRATION EXTENSION COPPER COMPANY,

By Anton Trajanovitch
Agent.

WITNESS:

A. M. K...

REPORT OF ANTONOVICH,
COUNTY OF Olin.

Anton Trojanovich
24 March

16 50

2 P.

283

of Mines,

E. P. STEWART,

BY *A. P. Stewart*
Deputy Recorder.

*Entered
Comptroller*

56

AMENDED LOCATION NOTICE.

GLORY

Lode Mining Claim.

TO WHOM IT MAY CONCERN:

This mining claim, the name of which is the GLORY, and which contains rock in place bearing valuable mineral deposits, was originally entered upon and located on the 14th day of July, 1909, by Henry McCormack, who was then a citizen of the United States. The original location notice of this claim is recorded in the office of the County Recorder of Gila County, State of Arizona, in Book 19 of Records of Mines at page 565. This amended location of said claim is made on this 22 day of March, 1916, by Inspiration Extension Copper Company, a corporation organized under the laws of the State of Delaware and qualified to transact business and transacting business in said Gila County, which company is the present owner of said claim; and said company hereby reserves and maintains all and abandons and relinquishes none of its rights in and to said mining claim.

The length of this claim is 1295.4 feet measured from the northeast end monument to the southwest end monument; and said company claims lengthwise of the claim 918 feet northeast and 377.4 feet southwest from the center of the discovery cut at which this notice is posted, together with the surface ground on each side of the center of the claim, being 896.9 feet measured along the northeast end line and 896.9 feet measured along the southwest end line. The general course of the lode deposit and premises is from the northeast to the southwest.

This claim is situated in the Globe Mining District, in Gila County, in the State of Arizona, about five and one-half miles in a westerly direction from the town of Miami. The northeast end center of said claim is about S. 14° 50' E. 4040 feet from U. S. M. M. No. 3, and is about 4010 feet in a southerly direction from the vertical working shaft of the Old Dominion Copper Mining & Smelting Company on the patented Continental mining claim, Lot 37 A.

The surface boundaries of this claim are marked upon the ground as follows: Beginning at a 4 x 4 post in a monument of stone on the southwest end line of said claim 377.4 feet from the center of the discovery cut (at which this notice is posted); thence northerly 448.45 feet to a 4 x 4 post in a monument of stone at the southwest corner of said claim; thence northeast 1295.4 feet to a 4 x 4 post in a monument of stone at the northwest corner of said claim; thence southerly 448.45 feet to a 4 x 4 post in a monument of stone on the northeast end line of said claim; thence southerly 448.45 feet to a 4 x 4 post in a monument of stone at the northeast corner of said claim; thence southwest 1295.4 feet to a 4 x 4 post in a monument of stone at the southeast corner of said claim; thence northerly 448.45 feet to the place of beginning.

Dated and posted on the ground this 22 day of March, 1916.

INSPIRATION EXTENSION COPPER COMPANY,

By Antan Trojanovich
Agent.

WITNESS:

A. W. Kuyper

STATE OF ARIZONA

County of PIMA

J. B. G. BROWN, Sheriff

vs.

Anton Trojanovich

Plaintiff

vs.

Anton Trojanovich

Defendant

24 March

16 30

2 P.

16 283

of Mines,

E. T. STEWART,

BY

L. P. Stewart

Deputy Recorder.

Comm. 1913

FEB 12 1919

AMENDED LOCATION NOTICE

CZAR

Lode Mining Claim.

TO WHOM IT MAY CONCERN:

This mining claim, the name of which is the CZAR, and which contains rock in place bearing valuable mineral deposits, was originally entered upon and located on the 20th day of June, 1909, by O. C. Scott, who was then a citizen of the United States. The original location notice of this claim is recorded in the office of the County Recorder of Gila County, State of Arizona, in Book 19 of Records of Mines at page 562. This amended location of said claim is made on this 6th day of February, 1919, by Inspiration Extension Copper Company, a corporation organized under the laws of the State of Delaware and qualified to transact business and transacting business in said Gila County, which company is the present owner of said claim; and said company hereby reserves and maintains all and abandons and relinquishes none of its rights in and to said mining claim.

The length of this claim is 1497.3 feet measured from the northeast end monument to the southwest end monument; and said company claims lengthwise of the claim 540 feet northeast and 957.3 feet southwest from the center of the discovery cut at which this notice is posted, together with the surface ground extending 300 feet on each side of the center of the claim, being 685.6 feet measured along the north end line and 685.6 feet measured along the south end line. The general course of the lode deposit and premises is from the northeast to the southwest. This claim is situated in the Globe Mining District, in Gila County, in the State of Arizona, about five and one-half miles in a westerly direction from the town of Miami. The northwest corner post of said claim is about S. 13° 20' E. 4470 feet from U. S. M. M. No. 3, and is about 4600 feet in a southerly direction from the vertical working shaft of the Old Dominion Copper Mining & Smelting Company on the patented Continental mining claim, Lot 37 A.


The surface boundaries of this claim are marked upon the ground as follows: Beginning at a stone monument on the northeast end line of said claim 540 feet from the center of the discovery cut (at which this notice is posted); thence easterly 342.8 feet to a 4x4 post in a monument of stone at the northeast corner of said claim; thence southwest 1497.3 feet to a 4x4 post in a monument of stone at the southeast corner of said claim; thence westerly 342.8 feet to a monument of stone on the southwest end line of said claim; thence westerly 342.8 feet to a 4x4 post in a monument of stone at the southwest corner of said claim; thence northeast 1497.3 feet to a 4x4 post in a monument of stone at the northwest corner of said claim; thence easterly 342.8 feet to the place of beginning.

Dated and posted on the ground this 6th day of February, 1919.

INSPIRATION EXTENSION COPPER COMPANY

By James P. Miller
Agent.

WITNESS:
H. P. Miller



47172

FILED and recorded at the request of Morris & Malott, on the 10th, day of February A.D. 1919, at 15 minutes past 11 o'clock A. M.

E. T. STEWART, County Recorder.

By H. M. Harper, Deputy Recorder.

STATE OF ARIZONA,)
) SS.
County of Gila.)

I, E. T. STEWART, County Recorder in and for the County of Gila, State of Arizona, do hereby certify that the above and foregoing is a full, true and correct copy of that certain AMENDED LOCATION NOTICE of the CZAR Lode Mining Claim, as the same appears of record in my office in Book 16, Record of Mines, at page ____; that I have compared the same with the Original Instrument, and that the same is a true transcript, and of the whole thereof.

GIVEN under my hand and seal of office this the 10th, day of February A.D. 1919.

E. T. STEWART, County Recorder.

By H. M. Harper
Deputy Recorder.

FEB 12 1919

AMENDED LOCATION NOTICE

OWL

Lode Mining Claim.

TO WHOM IT MAY CONCERN:

This mining claim, the name of which is the OWL, and which contains rock in place bearing valuable mineral deposits, was originally entered upon and located on the 10th day of March, 1916, by Inspiration Extension Copper Company, a corporation organized under the laws of the State of Delaware and qualified to transact business and transacting business in said Gila County. The original location notice of this claim is recorded in the office of the County Recorder of Gila County, State of Arizona, in Book 29 of Records of Mines at page 306. This amended location of said claim is made on this 6th day of February, 1919, by said Inspiration Extension Copper Company, which company is the present owner of said claim; and said company hereby reserves and maintains all and abandons and relinquishes none of its rights in and to said mining claim.

The length of this claim is 1500 feet measured from the northeast end monument to the southwest end monument; and said company claims lengthwise of the claim 242 feet southwest and 1258 feet northeast from the center of the discovery cut at which this notice is posted, together with the surface ground extending 300 feet on each side of the center of the claim. The general course of the lode deposit and premises is from the northeast to the southwest.

This claim is situated in the Globe Mining District in Gila County, in the State of Arizona, about five and one-half miles in a westerly direction from the town of Miami. The northwest corner post of said claim is about S. 19° 20' E. 4885 feet from U. S. M. M. No. 3, and is about 4400 feet in a southwesterly direction from the vertical working shaft of the Old Dominion Copper Mining & Smelting Company on the patented Continental mining claim, Lot 37 A.

The surface boundaries of this claim are marked upon the ground as follows: Beginning at a monument of stone on the southwest end line of said claim 242 feet from the center of the discovery cut at which this notice is posted; thence northwest 300 feet to a 4x4 post in a monument of stone at the southwest corner of said claim; thence northeast 1500 feet to a 4x4 post in a monument of stone at the northwest corner of said claim; thence southeast 300 feet to a monument of stone on the northeast end line of said claim; thence southeast 300 feet to a 4x4 post in a monument of stone at the northeast corner of said claim; thence southwest 1500 feet to a 4x4 post in a monument of stone at the southeast corner of said claim; thence northwest 300 feet to the place of beginning.

Dated and posted on the ground this 6th day of February, 1919.

INSPIRATION EXTENSION COPPER COMPANY
 BY James P. Malott
 Agent.

WITNESS:
H. P. Miller

The first part of the document discusses the importance of maintaining accurate records of all transactions. It emphasizes that every entry should be supported by proper documentation and that the books should be kept up-to-date at all times.

In the second section, the author details the various methods used to verify the accuracy of the accounts. This includes regular reconciliations of bank statements, as well as periodic audits of the internal records to ensure that all entries are correct and complete.

The third part of the document covers the procedures for handling discrepancies. It outlines the steps to be taken when a difference is identified between the books and the actual cash or bank balances, including the investigation of the cause and the necessary adjustments to the accounts.

Finally, the document concludes with a summary of the key principles of sound bookkeeping practice. It stresses the need for honesty, accuracy, and consistency in all financial reporting, and provides a final checklist of items to ensure that the books are always in balance.

47171.

FILED and recorded at the request of Morris & Malott on the 10th, day of February A.D. 1919, at 15 minutes past 11 o'clock A. M.

E. T. STEWART, County Recorder.

By H.M.Harper, =====
Deputy Recorder.

STATE OF ARIZONA,)
) SS.
County of Gila.)

I, E. T. STEWART, County Recorder in and for the County of Gila, State of Arizona, do hereby certify that the above and foregoing is a full, true and correct copy of that certain AMENDED LOCATION NOTICE of the OWL Lode Mining Claim, as the same appears of record in my office in Book 16, Record of Mines, at page ____; that I have compared the same with the Original instrument, and that the same is a true transcript, and of the whole thereof.

GIVEN under my hand and seal of office, this 10th, day of February A.D. 1919.

E.T.STEWART, County Recorder.

By H.M.Harper
Deputy Recorder.

901

AMENDED LOCATION NOTICE.

GREY EAGLE

Lode Mining Claim.

TO WHOM IT MAY CONCERN:

This mining claim, the name of which is the GREY EAGLE, and which contains rock in place bearing valuable mineral deposits, was originally entered upon and located on the 20th day of July, 1909, by O. C. Scott, who was then a citizen of the United States. The original location notice of this claim is recorded in the office of the County Recorder of Gila County, State of Arizona, in Book 19 of Records of Mines at page 561. This amended location of said claim is made on this 22 day of March, 1916, by Inspiration Extension Copper Company, a corporation organized under the laws of the State of Delaware and qualified to transact business and transacting business in said Gila County, which company is the present owner of said claim; and said company hereby reserves and maintains all and abandons and relinquishes none of its rights in and to said mining claim.

The length of this claim is 1499.5 feet measured from the east end monument to the west end monument; and said company claims lengthwise of the claim 220 feet easterly and 1279.5 feet westerly from the center of the discovery cut at which this notice is posted, together with the surface ground on each side of the center of the claim, being 681.2 feet measured along the east end line and 590.1 feet measured along the west end line. The general course of the lode deposit and premises is from the east to the west.

This claim is situated in the Globe Mining District, in Gila County, in the State of Arizona, about five and one-half miles in a westerly direction from the town of Miami. The east end center of said claim is about S. 9° 05' E. 6080 feet from U. S. M. M. No. 3, and is about 6080 feet in a southerly direction from the vertical working shaft of the Old Dominion Copper Mining & Smelting Company on the patented Continental mining claim, Lot 37 A.

The surface boundaries of this claim are marked upon the ground as follows: Beginning at a 4 x 4 post in a monument of stone on the east end line of said claim 220 feet from the center of the discovery cut (at which this notice is posted); thence southeasterly 337.7 feet to a 4 x 4 post in a monument of stone at the southeast corner of said claim; thence northwesterly 1546 feet to a 4 x 4 post in a monument of stone at the southwest corner of said claim; thence northwesterly 246.6 feet to a 4 x 4 post in a monument of stone on the west end line of said claim; thence northwesterly 343.5 feet to a 4 x 4 post in a monument of stone at the northwest corner of said claim; thence easterly 1499.5 feet to a 4 x 4 post in a monument of stone at the northeast corner of said claim; thence southeasterly 343.5 feet to the place of beginning.

Dated and posted on the ground this 22 day of March, 1916.

INSPIRATION EXTENSION COPPER COMPANY,

By Anton Trojanovic
Agent.

WITNESS:

A. M. Kennedy

STATE OF ARIZONA,
DEPARTMENT OF MINES,

Anton Trojanovich

24 March

16 30

2 P.

285

of Mines,

E. T. STEWART,

BY

A. P. Edwards

Deputy Recorder.

Completed

AMENDED LOCATION NOTICE.

LAUREL

Lode Mining Claim.

TO WHOM IT MAY CONCERN:

This mining claim, the name of which is the LAUREL, and which contains rock in place bearing valuable mineral deposits, was originally entered upon and located on the 20th day of July, 1909, by O. C. Scott, who was then a citizen of the United States. The original location notice of this claim is recorded in the office of the County Recorder of Gila County, State of Arizona, in Book 19 of Records of Mines, at page 560. This amended location of said claim is made on this 22 day of March, 1916, by Inspiration Extension Copper Company, a corporation organized under the laws of the State of Delaware and qualified to transact business and transacting business in said Gila County, which company is the present owner of said claim; and said company hereby reserves and maintains all and abandons and relinquishes none of its rights in and to said mining claim.

The length of this claim is 1420.5 feet measured from the northeast end monument to the southwest end monument; and said company claims lengthwise of the claim 72 feet northeast and 1348.5 feet southwest from the center of the discovery cut at which this notice is posted, together with the surface ground extending 300 feet on each side of the center of the claim. The general course of the lode deposit and premises is from the northeast to the southwest.

This claim is situated in the Globe Mining District, in Gila County, in the State of Arizona, about five and one-half miles in a westerly direction from the town of Miami. The northeast end center of said claim is about S. 4° 30' E. 4590 feet from U. S. M. M. No. 3, and is about 4600.50 feet in a southerly direction from the vertical working shaft of the Old Dominion Copper Mining & Smelting Company on the patented Continental mining claim, Lot 37 A.

The surface boundaries of this claim are marked upon the ground as follows: Beginning at a 4 x 4 post in a monument of stone on the southwest end line of said claim 1348.5 feet from the center of the discovery cut (at which this notice is posted); thence northwest 300 feet to a 4 x 4 post in a monument of stone at the southwest corner of said claim; thence northeast 1420.5 feet to a 4 x 4 post in a monument of stone at the northwest corner of said claim; thence southeast 300 feet to a 4 x 4 post in a monument of stone on the northeast end line of said claim; thence southeast 300 feet to a 4 x 4 post in a monument of stone at the northeast corner of said claim; thence southwest 1420.5 feet to a 4 x 4 post in a monument of stone at the southeast corner of said claim; thence northwest 300 feet to the place of beginning.

Dated and posted on the ground this 22 day of March, 1916.

INSPIRATION EXTENSION COPPER COMPANY,

By Arthur P. J. ...
Agent.

WITNESS:

A. M. ...

STATE OF ARIZONA,
COUNTY OF CHIEF

E. T. STEWART,
Recorder in and for said
County, do hereby certify
that the within and
above described

is the true and correct
copy of the

Anton Trojanovich
March

24 16 30

2 P.

16 291

16

of Mines,

County, State of Arizona

E. T. STEWART,

BY *L. B. Flannery*

Deputy Recorder.

RECORDED
INDEXED

AMENDED LOCATION NOTICE.

FORGOTTEN

Lode Mining Claim.

TO WHOM IT MAY CONCERN:

This mining claim, the name of which is the FORGOTTEN, and which contains rock in place bearing valuable mineral deposits, was originally entered upon and located on the 14th day of December, 1915, by Inspiration Extension Copper Company, a corporation organized under the laws of the State of Delaware and qualified to transact business and transacting business in Gila County, State of Arizona. The original location notice of this claim is recorded in the office of the County Recorder of said Gila County in Book 29 of Records of Mines at page 269. This amended location of said claim is made on this 22 day of March, 1916, by said Inspiration Extension Copper Company, which is the present owner thereof; and said company hereby reserves and maintains all and abandons and relinquishes none of its rights in and to said mining claim.

The length of this claim is 1420.5 feet measured from the northeast end monument to the southwest end monument; and said company claims lengthwise of the claim 1094.5 feet northeast and 326 feet southwest from the center of the discovery cut at which this notice is posted, together with the surface ground extending 300 feet on each side of the center of the claim. The general course of the lode deposit and premises is from the northeast to the southwest.

This claim is situated in the Globe Mining District, in Gila County, in the State of Arizona, about five and one-half miles in a westerly direction from the town of Miami. The southwest end center of said claim is about S. 11° 35' W. 5260 feet from U. S. M. M. No. 3, and is about 5530 feet from the vertical working shaft of the Old Dominion Copper Mining & Smelting Company on the patented Continental mining claim, Lot 37 A.

The surface boundaries of this claim are marked upon the ground as follows: Beginning at a 4 x 4 post in a monument of stone on the southwest end line of said claim 326 feet from the center of the discovery cut (at which this notice is posted); thence northwest 300 feet to a 4 x 4 post in a monument of stone at the southwest corner of said claim; thence northeast 1420.5 feet to a 4 x 4 post in a monument of stone at the northwest corner of said claim; thence southeast 300 feet to a 4 x 4 post in a monument of stone on the northeast end line of said claim; thence southeast 300 feet to a 4 x 4 post in a monument of stone at the northeast corner of said claim; thence southwest 1420.5 feet to a 4 x 4 post in a monument of stone at the southeast corner of said claim; thence northwest 300 feet to the place of beginning.

Dated and posted on the ground this 22 day of March, 1916.

INSPIRATION EXTENSION COPPER COMPANY,

By Arthur Trajanowski
Agent.

WITNESS:

A. M. K...

01
613300

STATE OF ARIZONA,
County of Gila.

I, M. G. STEWART, County
Recorder in and for said
County, do hereby certify
that the within and
forwards of filing, and
of the same, are
correctly and truly
represented.

Anton Trojanovich
24 March

16 P. 30

2 P. 290

16, Inspector
of Mines,

6011 Century, Bldg. of Ariz.

E. J. STEWART,

BY

M. G. Stewart
Deputy Recorder.

Stamped

AMENDED LOCATION NOTICE.

BELL

Lode Mining Claim.

TO WHOM IT MAY CONCERN:

This mining claim, the name of which is the BELL, and which contains rock in place bearing valuable mineral deposits, was originally entered upon and located on the 23rd day of June, 1899, by John Carter, Oscar Scott and F. F. Childers, who were then citizens of the United States. The original location notice of this claim is recorded in the office of the County Recorder of Gila County, State of Arizona, in Book 6 of Records of Mines at page 484. This amended location of said claim is made on this 22 day of March, 1916, by Inspiration Extension Copper Company, a corporation organized under the laws of the State of Delaware and qualified to transact business and transacting business in said Gila County, which company is the present owner of said claim; and said company hereby reserves and maintains all and abandons and relinquishes none of its rights in and to said mining claim.

The length of this claim is 1420.5 feet measured from the northeast end monument to the southwest end monument; and said company claims lengthwise of the claim 1262.5 feet northeast and 158 feet southwest from the center of the discovery cut at which this notice is posted, together with the surface ground extending 300 feet on each side of the center of the claim. The general course of the lode deposit and premises is from the northeast to the southwest.

This claim is situated in the Globe Mining District, in Gila County, in the State of Arizona, about five and one-half miles in a westerly direction from the town of Miami. The southwest end center of said claim is about S. 17° 30' W. 4960 feet from U. S. M. M. No. 3, and is about 5310 feet southwesterly from the vertical working shaft of the Old Dominion Copper Mining & Smelting Company on the patented Continental mining claim, Lot 37 A.

The surface boundaries of this claim are marked upon the ground as follows: Beginning at a 4 x 4 post in a monument of stone on the southwest end line of said claim 158 feet from the center of the discovery cut (at which this notice is posted); thence northwest 300 feet to a 4 x 4 post in a monument of stone at the southwest corner of said claim; thence northeast 1420.5 feet to a 4 x 4 post in a monument of stone at the northwest corner of said claim; thence southeast 300 feet to a 4 x 4 post in a monument of stone on the northeast end line of said claim; thence southeast 300 feet to a 4 x 4 post in a monument of stone at the northeast corner of said claim; thence southwest 1420.5 feet to a 4 x 4 post in a monument of stone at the southeast corner of said claim; thence northwest 300 feet to the place of beginning.

Dated and posted on the ground this 22 day of March, 1916.

INSPIRATION EXTENSION COPPER COMPANY,

By Aster Trojanovich
Agent.

WITNESS:

A. M. Keegan

STATE OF ARIZONA,
County of Gila, Jcs.

J. E. STEWART, County
Recorder in and for said
County of Gila, do hereby certify
that the following is a true and
correct copy of the original
of the same as the same is
now on file in my office.

Anton Trojanovich

24 March

16 30

2 P.

16 289

of Mines,

E. F. STEWART,

BY *A. D. Flunk*
Deputy Recorder.

AMENDED LOCATION NOTICE.

CASTLE DOME

Lode Mining Claim.

TO WHOM IT MAY CONCERN:

This mining claim, the name of which is the CASTLE DOME, and which contains rock in place bearing valuable mineral deposits, was originally entered upon and located as the Copper Glance on the 1st day of January, 1899, by Oscar Scott, Richard Hammers and Jack Carter, who were then citizens of the United States. The original location notice of this claim is recorded in the office of the County Recorder of Gila County, State of Arizona, in Book 6 of Records of Mines at page 346. This amended location of said claim is made on this 22 day of March, 1916, by Inspiration Extension Copper Company, a corporation organized under the laws of the State of Delaware and qualified to transact business and transacting business in said Gila County, which company is the present owner of said claim; and said company hereby reserves and maintains all and abandons and relinquishes none of its rights in and to said mining claim.

The length of this claim is 1420.5 feet measured from the northeast end monument to the southwest end monument; and said company claims lengthwise of the claim 1109.5 feet northeast and 310 feet southwest from the center of the discovery cut at which this notice is posted, together with the surface ground extending 300 feet on each side of the center of the claim. The general course of the lode deposit and premises is from the northeast to the southwest.

This claim is situated in the Globe Mining District, in Gila County, in the State of Arizona, about five and one-half miles in a westerly direction from the town of Miami. The southwest end center of said claim is about S. 23° 50' W. 4710 feet from U. S. M. M. No. 3, and is about 5110 feet in a southwesterly direction from the vertical working shaft of the Old Dominion Copper Mining & Smelting Company on the patented Continental mining claim, Lot 37 A.

The surface boundaries of this claim are marked upon the ground as follows: Beginning at a 4 x 4 post in a monument of stone on the southwest end line of said claim 311 feet from the center of the discovery cut (at which this notice is posted); thence northwest 300 feet to a 4 x 4 post in a monument of stone at the southwest corner of said claim; thence northeast 1420.5 feet to a 4 x 4 post in a monument of stone at the northwest corner of said claim; thence southeast 300 feet to a 4 x 4 post in a monument of stone on the northeast end line of said claim; thence southeast 300 feet to a 4 x 4 post in a monument of stone at the northeast corner of said claim; thence southwest 1420.5 feet to a 4 x 4 post in a monument of stone at the southeast corner of said claim; thence northwest 300 feet to the place of beginning.

Dated and posted on the ground this 22 day of March, 1916.

INSPIRATION EXTENSION COPPER COMPANY,

By Antony Trajanovic
Agent.

WITNESS:

A. M. K...

STATE OF ARIZONA

County of Gila

I, E. F. STEWART, County

Recorder of Gila County

do hereby certify that

Anton Trojanovich

is the owner of

16

of Mines,

24

16

2

30

P.

288

E. F. STEWART,

111

BY *A. P. Black*

Deputy Recorder.

Checked
and
certified

AMENDED LOCATION NOTICE.

PEERLESS

Lode Mining Claim.

TO WHOM IT MAY CONCERN:

This mining claim, the name of which is the PEERLESS, and which contains rock in place bearing valuable mineral deposits, was originally entered upon and located as the Pearless on the 9th day of December, 1899, by F. F. Childers, Oscar Scott and John Carter, who were then citizens of the United States. The original location notice of this claim is recorded in the office of the County Recorder of Gila County, State of Arizona, in Book 6 of Records of Mines at page 623. This amended location of said claim is made on this 17 day of March, 1916, by Inspiration Extension Copper Company, a corporation organized under the laws of the State of Delaware and qualified to transact business and transacting business in said Gila County, which company is the present owner of said claim; and said company hereby reserves and maintains all and abandons and relinquishes none of its rights in and to said mining claim.

The length of this claim is 1420.5 feet measured from the northeast end monument to the southwest end monument; and said company claims lengthwise of the claim 1195.5 feet northeast and 225 feet southwest from the center of the discovery cut at which this notice is posted, together with the surface ground extending 300 feet on each side of the center of the claim. The general course of the lode deposit and premises is from the northeast to the southwest.

This claim is situated in the Globe Mining District, in Gila County, in the State of Arizona, about five and one-half miles in a westerly direction from the town of Miami. The southwest end center of said claim is about S. 31° 00' W. 4530 feet from U. S. M. M. No. 3, and is about 5010 feet in a southwesterly direction from the vertical working shaft of the Old Dominion Copper Mining & Smelting Company on the patented Continental mining claim, Lot 37 A.

The surface boundaries of this claim are marked upon the ground as follows: Beginning at a 4 x 4 post in a monument of stone on the southwest end line of said claim 225 feet from the center of the discovery cut (at which this notice is posted); thence northwest 300 feet to a 4 x 4 post in a monument of stone at the southwest corner of said claim; thence northeast 1420.5 feet to a 4 x 4 post in a monument of stone at the northwest corner of said claim; thence southeast 300 feet to a 4 x 4 post in a monument of stone on the northeast end line of said claim; thence southeast 300 feet to a 4 x 4 post in a monument of stone at the northeast corner of said claim; thence southwest 1420.5 feet to a 4 x 4 post in a monument of stone at the southeast corner of said claim; thence northwest 300 feet to the place of beginning.

Dated and posted on the ground this 17 day of March, 1916.

INSPIRATION EXTENSION COPPER COMPANY,

By Artur Trajarski
Agent.

WITNESS:

A. M. Kuyper

1000

STATE OF ARIZONA,
COUNTY OF GILA.

H. S. STEWART, Sheriff
County of Gila, Arizona
do hereby certify that

Anton Trojanovich
24 March

16 50
P.

16 288

of Mines,

E. T. STEWART,

BY *E. T. Stewart*
Deputy Recorder.

Compared
1911

AMENDED LOCATION NOTICE.

GLADIATOR

Lode Mining Claim.

TO WHOM IT MAY CONCERN:

This mining claim, the name of which is the GLADIATOR, and which contains rock in place bearing valuable mineral deposits, was originally entered upon and located on the 1st day of January, 1900, by John Carter, Oscar Scott and F. F. Childers, who were then citizens of the United States. The original location notice of this claim is recorded in the office of the County Recorder of Gila County, State of Arizona, in Book 6 of Records of Mines at page 630. This amended location of said claim is made on this 21 day of March, 1916, by Inspiration Extension Copper Company, a corporation organized under the laws of the State of Delaware and qualified to transact business and transacting business in said Gila County, which company is the present owner of said claim; and said company hereby reserves and maintains all and abandons and relinquishes none of its rights in and to said mining claim.

The length of this claim is 1420.5 feet measured from the northeast end monument to the southwest end monument; and said company claims lengthwise of the claim 1350.5 feet northeast and 70 feet southwest from the center of the discovery cut at which this notice is posted, together with the surface ground extending 300 feet on each side of the center of the claim. The general course of the lode deposit and premises is from the northeast to the southwest.

This claim is situated in the Globe Mining District, in Gila County, in the State of Arizona, about five and one-half miles in a westerly direction from the town of Miami. The southwest end center of said claim is about S. 38° 30' W. 4420 feet from U. S. M. M. No. 3, and is about 4960 feet in a southwesterly direction from the vertical working shaft of the Old Dominion Copper Mining & Smelting Company on the patented Continental mining claim, Lot 37 A.

The surface boundaries of this claim are marked upon the ground as follows: Beginning at a 4 x 4 post in a monument of stone on the southwest end line of said claim 70 feet from the center of the discovery cut (at which this notice is posted); thence northwest 300 feet to a 4 x 4 post in a monument of stone at the southwest corner of said claim; thence northeast 1420.5 feet to a 4 x 4 post in a monument of stone at the northwest corner of said claim; thence southeast 300 feet to a 4 x 4 post in a monument of stone on the northeast end line of said claim; thence southeast 300 feet to a 4 x 4 post in a monument of stone at the northeast corner of said claim; thence southwest 1420.5 feet to a 4 x 4 post in a monument of stone at the southeast corner of said claim; thence northwest 300 feet to the place of beginning.

Dated and posted on the ground this 21 day of March, 1916.

INSPIRATION EXTENSION COPPER COMPANY,

By Antar Trajanovich
Agent.

WITNESS:

A. M. Kenyon

01 51115

RECORDS OF ARIZONA, DEPT.
OF MINES

Anton Trojanovich

24 March

16 30

2 P.

16

287

of Mines,

E. F. STEWART,

115

Deputy Recorder.

J. B. Stark

Examined
Certified

AMENDED LOCATION NOTICE.

TURQUOIS NO. 1

Lode Mining Claim.

TO WHOM IT MAY CONCERN:

This mining claim, the name of which is the TURQUOIS NO. 1, and which contains rock in place bearing valuable mineral deposits, was originally entered upon and located on the 7th day of August, 1909, by O. C. Scott and J. W. Henrich, who were then citizens of the United States. The original location notice of this claim is recorded in the office of the County Recorder of Gila County, State of Arizona, in Book 19 of Records of Mines at page 528. This amended location of said claim is made on this 22 day of March, 1916, by Inspiration Extension Copper Company, a corporation organized under the laws of the State of Delaware and qualified to transact business and transacting business in said Gila County, which company is the present owner of said claim; and said company hereby reserves and maintains all and abandons and relinquishes none of its rights in and to said mining claim.

The length of this claim is 1420.5 feet measured from the northeast end monument to the southwest end monument; and said company claims lengthwise of the claim 1398.5 feet northeast and 22 feet southwest from the center of the discovery cut at which this notice is posted, together with the surface ground extending 300 feet on each side of the center of the claim. The general course of the lode deposit and premises is from the northeast to the southwest.

This claim is situated in the Globe Mining District, in Gila County, in the State of Arizona, about five and one-half miles in a westerly direction from the town of Miami. The southwest end center of said claim is about S. 46° 25' W. 4390 feet from U. S. M. M. No. 3, and is about 5000 feet in a southwesterly direction from the vertical working shaft of the Old Dominion Copper Mining & Smelting Company on the patented Continental mining claim, Lot 37 A.

The surface boundaries of this claim are marked upon the ground as follows: Beginning at a 4 x 4 post in a monument of stone on the southwest end line of said claim 22 feet from the center of the discovery cut (at which this notice is posted); thence northwest 300 feet to a 4 x 4 post in a monument of stone at the southwest corner of said claim; thence northeast 1420.5 feet to a 4 x 4 post in a monument of stone at the northwest corner of said claim; thence southeast 300 feet to a 4 x 4 post in a monument of stone on the northeast end line of said claim; thence southeast 300 feet to a 4 x 4 post in a monument of stone at the northeast corner of said claim; thence southwest 1420.5 feet to a 4 x 4 post in a monument of stone at the southeast corner of said claim; thence northwest 300 feet to the place of beginning.

Dated and posted on the ground this 22 day of March, 1916.

INSPIRATION EXTENSION COPPER COMPANY,

By Antar Trajanovich
Agent.

WITNESS:

W. M. Kanyan

100-10000

RECEIVED
MARCH 16 1916

Anton Trojanovich

24 March

16 30

2 P.

286

16 of mines,

11

E. L. STEWART,

BY

A. P. Stewart
Deputy Recorder.

Approved

AMENDED LOCATION NOTICE

TURQUOIS. NO. 2

FEB 12 1919

Lode Mining Claim.

TO WHOM IT MAY CONCERN:

This mining claim, the name of which is the TURQUOIS. NO. 2, and which contains rock in place bearing valuable mineral deposits, was originally entered upon and located on the 7th day of August, 1909, by O. C. Scott and H. W. Henrich, who were then citizens of the United States. The original location notice of this claim is recorded in the office of the County Recorder of Gila County, State of Arizona, in Book 19 of Records of Mines at page 529. This amended location of said claim is made on this 30th day of January, 1919, by Inspiration Extension Copper Company, a corporation organized under the laws of the State of Delaware and qualified to transact business and transacting business in said Gila County, which company is the present owner of said claim and said company hereby reserves and maintains all and abandons and relinquishes none of its rights in and to said mining claim.

The length of this claim is 933 feet measured from the northeast end monument to the southwest end monument and said company claims lengthwise of the claim 15 feet northeast and 918 feet southwest from the center of the discovery cut at which this notice is posted, together with the surface ground extending 153 feet on each side of the center of the claim. The general course of the lode deposit and premises is from the northeast to the southwest.

This claim is situated in the Globe Mining District in Gila County, in the State of Arizona, about six miles in a westerly direction from the town of Miami. The northeast corner of said claim is about S. $52^{\circ} 20'$ W. 3,005 feet from U. S. M. M. No. 3, and is about 3670 feet in a southwesterly direction from the vertical working shaft of the Old Dominion Copper Mining & Smelting Company on the patented Continental mining claim, Lot 37 A.

The surface boundaries of this claim are marked upon the ground as follows: Beginning at a stone monument on the S.W. end line of said claim 918 feet from the center of the discovery cut at which this notice is posted; thence N.W. 153 feet to a 4x4 post in a monument of stone at the S.W. corner of said claim; thence N.E. 933 feet to a 4x4 post in a monument of stone at the N.W. corner of said claim; thence S.E. 153 feet to a monument of stone on the N.E. end line of said claim; thence S.E. 153 feet to a 4x4 post in a monument of stone at the N.E. corner of said claim; thence S.W. 933 feet to a 4x4 post in a monument of stone at the S.E. corner of said claim; thence N.W. 153 feet to the place of beginning.

Dated and posted on the ground this 30th day of January, 1919.


INSPIRATION EXTENSION COPPER COMPANY

By James P. Malott

Agent.

WITNESS:

H. P. Miller



47173

FILED and recorded at the request of Morris & Malott on the 10th, day of February A.D. 1919, at 15 minutes past 11 o'clock A..M.

E.T.STEWART, County Recorder.

By H. M. Harper, Deputy Recorder.


STATE OF ARIZONA,)
) SS.
County of Gila.)

I, E.T.STEWART, County Recorder in and for the County of Gila, State of Arizona, do hereby certify that the above and foregoing is a full, true and correct copy of that certain AMENDED LOCATION NOTICE of the TURQUOIS NO.2, Lode Mining Claim, as the same appears of record in my office in Book 16, Record of Mines, at page ____; that I have compared the same with the Original instrument, and that the same is a true transcript, and of the whole thereof.

GIVEN under my hand and seal of office, this the 10th, day of February A.D. 1919.

E.T.STEWART, County Recorder.

By H. M. Harper
Deputy Recorder.



AMENDED LOCATION NOTICE.

BELLE OF THE BRAMBLES

Lode Mining Claim.

TO WHOM IT MAY CONCERN:

This mining claim, the name of which is the BELLE OF THE BRAMBLES, and which contains rock in place bearing valuable mineral deposits, was originally entered upon and located on the 27th day of March, 1909, by O. C. Scott and Sam Oldfield, who were then citizens of the United States. The original location notice of this claim is recorded in the office of the County Recorder of Gila County, State of Arizona, in Book 16 of Records of Mines at page 3. This amended location of said claim is made on this 22 day of March, 1916, by Inspiration Extension Copper Company, a corporation organized under the laws of the State of Delaware and qualified to transact business and transacting business in said Gila County, which company is the present owner of said claim; and said company hereby reserves and maintains all and abandons and relinquishes none of its rights in and to said mining claim.

The length of this claim is 1389.3 feet measured from the northeast end monument to the southwest end monument; and said company claims lengthwise of the claim 924.3 feet northeast and 465 feet southwest from the center of the discovery cut at which this notice is posted, together with the surface ground extending 300 feet on each side of the center of the claim. The general course of the lode deposit and premises is from the northeast to the southwest.

This claim is situated in the Globe Mining District, in Gila County, in the State of Arizona, about five and one-half miles in a westerly direction from the town of Miami. The northeast end center of said claim is about S. 46° 25' W. 4390 feet from U. S. M. M. No. 3, and is about 5000 feet in a southwesterly direction from the vertical working shaft of the Old Dominion Copper Mining & Smelting Company on the patented Continental mining claim, Lot 37 A.

The surface boundaries of this claim are marked upon the ground as follows: Beginning at a 4 x 4 post in a monument of stone on the southwest end line of said claim 465 feet from the center of the discovery cut (at which this notice is posted); thence northwest 300 feet to a 4 x 4 post in a monument of stone at the southwest corner of said claim; thence northeast 1389.3 feet to a 4 x 4 post in a monument of stone at the northwest corner of said claim; thence southeast 300 feet to a 4 x 4 post in a monument of stone on the northeast end line of said claim; thence southeast 300 feet to a 4 x 4 post in a monument of stone at the northeast corner of said claim; thence southwest 1389.3 feet to a 4 x 4 post in a monument of stone at the southeast corner of said claim; thence northwest 300 feet to the place of beginning.

Dated and posted on the ground this 22 day of March, 1916.

INSPIRATION EXTENSION COPPER COMPANY,

By Astas Trojanowich

Agent.

WITNESS:

A. M. [Signature]

STATE OF ARIZONA,

DEPARTMENT OF MINES,

Anton Trojanovich

24 16 March

2 P.

292

of Mines,

E. J. STEWART,

121

BY *N. P. Howard*
Deputy Recorder.

Approved

AMENDED LOCATION NOTICE.

HUMBOLT

Lode Mining Claim.

TO WHOM IT MAY CONCERN:

This mining claim, the name of which is the HUMBOLT, and which contains rock in place bearing valuable mineral deposits, was originally entered upon and located on the 1st day of January, 1900, by John Carter, Oscar Scott and F. F. Childers, who were then citizens of the United States. The original location notice of this claim is recorded in the office of the County Recorder of Gila County, State of Arizona, in Book 6 of Records of Mines at page 630. This amended location of said claim is made on this 22 day of March, 1916, by Inspiration Extension Copper Company, a corporation organized under the laws of the State of Delaware and qualified to transact business and transacting business in said Gila County, which company is the present owner of said claim; and said company hereby reserves and maintains all and abandons and relinquishes none of its rights in and to said mining claim.

The length of this claim is 1218.2 feet measured from the northeast end monument to the southwest end monument; and said company claims lengthwise of the claim 683.2 feet northeast and 535 feet southwest from the center of the discovery cut at which this notice is posted, together with the surface ground extending 300 feet on each side of the center of the claim. The general course of the lode deposit and premises is from the northeast to the southwest.

This claim is situated in the Globe Mining District, in Gila County, in the State of Arizona, about five and one-half miles in a westerly direction from the town of Miami. The northeast end center of said claim is about S. 38° 30' W. 4420 feet from U. S. M. M. No. 3, and is about 4960 feet in a southwesterly direction from the vertical working shaft of the Old Dominion Copper Mining & Smelting Company on the patented Continental mining claim, Lot 37 A.

The surface boundaries of this claim are marked upon the ground as follows: Beginning at a 4 x 4 post in a monument of stone on the southwest end line of said claim 535 feet from the center of the discovery cut (at which this notice is posted); thence northwest 300 feet to a 4 x 4 post in a monument of stone at the southwest corner of said claim; thence northeast 1218.2 feet to a 4 x 4 post in a monument of stone at the northwest corner of said claim; thence southeast 300 feet to a 4 x 4 post in a monument of stone on the northeast end line of said claim; thence southeast 300 feet to a 4 x 4 post in a monument of stone at the northeast corner of said claim; thence southwest 1218.2 feet to a 4 x 4 post in a monument of stone at the southeast corner of said claim; thence northwest 300 feet to the place of beginning.

Dated and posted on the ground this 22 day of March, 1916.

INSPIRATION EXTENSION COPPER COMPANY,

By Anton Trajanovich
Agent.

WITNESS:

A. M. Kuykendall

21

STATE OF ARIZONA }
COUNTY OF GILA }

W. H. F. ...
...

Anton Trojanovich

24 Merch

16 30

2 P.

16 292

of Mines,

E. F. STEWART,

123 BY *R. D. ...*
Deputy Recorder.

Unrepaired

AMENDED LOCATION NOTICE.

EMMA

Lode Mining Claim.

TO WHOM IT MAY CONCERN:

This mining claim, the name of which is the EMMA, and which contains rock in place bearing valuable mineral deposits, was originally entered upon and located on the 17th day of March, 1905, by C. McCormack and O. C. Scott, who were then citizens of the United States. The original location notice of this claim is recorded in the office of the County Recorder of Gila County, State of Arizona, in Book 9 of Records of Mines at page 302. This amended location of said claim is made on this 21 day of March, 1916, by Inspiration Extension Copper Company, a corporation organized under the laws of the State of Delaware and qualified to transact business and transacting business in said Gila County, which company is the present owner of said claim; and said company hereby reserves and maintains all and abandons and relinquishes none of its rights in and to said mining claim.

The length of this claim is 1218.2 feet measured from the northeast end monument to the southwest end monument; and said company claims lengthwise of the claim 904.2 feet northeast and 314 feet southwest from the center of the discovery cut at which this notice is posted, together with the surface ground extending 300 feet on each side of the center of the claim. The general course of the lode deposit and premises is from the northeast to the southwest.

This claim is situated in the Globe Mining District, in Gila County, in the State of Arizona, about five and one-half miles in a westerly direction from the town of Miami. The northeast end center of said claim is about S. 31° 00' W. 4530 feet from U. S. M. M. No. 3, and is about 5010 feet in a southwesterly direction from the vertical working shaft of the Old Dominion Copper Mining & Smelting Company on the patented Continental mining claim, Lot 37 A.

The surface boundaries of this claim are marked upon the ground as follows: Beginning at a 4 x 4 post in a monument of stone on the southwest end line of said claim 314 feet from the center of the discovery cut (at which this notice is posted); thence northwest 300 feet to a 4 x 4 post in a monument of stone at the southwest corner of said claim; thence northeast 1218.2 feet to a 4 x 4 post in a monument of stone at the northwest corner of said claim; thence southeast 300 feet to a 4 x 4 post in a monument of stone on the northeast end line of said claim; thence southeast 300 feet to a 4 x 4 post in a monument of stone at the northeast corner of said claim; thence southwest 1218.2 feet to a 4 x 4 post in a monument of stone at the southeast corner of said claim; thence northwest 300 feet to the place of beginning.

Dated and posted on the ground this 21 day of March, 1916.

INSPIRATION EXTENSION COPPER COMPANY,

By Anton Trajanovitch
Agent.

WITNESS:

A. M. Kennedy

1000

STATE OF ARIZONA
COUNTY OF GILA

IN SENATE,
MARCH 24, 1903.

Anton Trojanovich
March 24

16 50

2 P.

293

of Mines,

E. T. STEWART,

BY *L. P. Edwards*
Deputy Recorder.

21
Compared

AMENDED LOCATION NOTICE.

VIRGINIA

Lode Mining Claim.

TO WHOM IT MAY CONCERN:

This mining claim, the name of which is the VIRGINIA, and which contains rock in place bearing valuable mineral deposits, was originally entered upon and located on the 1st day of January, 1905, by Con McCormack and O. C. Scott, who were then citizens of the United States. The original location notice of this claim is recorded in the office of the County Recorder of Gila County, State of Arizona, in Book 10 of Records of Mines at page 172. This amended location of said claim is made on this 22 day of March, 1916, by Inspiration Extension Copper Company, a corporation organized under the laws of the State of Delaware and qualified to transact business and transacting business in said Gila County, which company is the present owner of said claim; and said company hereby reserves and maintains all and abandons and relinquishes none of its rights in and to said mining claim.

The length of this claim is 1218.2 feet measured from the northeast end monument to the southwest end monument; and said company claims lengthwise of the claim 487.5 feet northeast and 730.7 feet southwest from the center of the discovery cut at which this notice is posted, together with the surface ground extending 300 feet on each side of the center of the claim. The general course of the lode deposit and premises is from the northeast to the southwest.

This claim is situated in the Globe Mining District, in Gila County, in the State of Arizona, about five and one-half miles in a westerly direction from the town of Miami. The northeast end center of said claim is about S. 23° 50' W. 4710 feet from U. S. M. M. No. 3, and is about 5110 feet in a southwesterly direction from the vertical working shaft of the Old Dominion Copper Mining & Smelting Company on the patented Continental mining claim, Lot 37 A.

The surface boundaries of this claim are marked upon the ground as follows: Beginning at a 4 x 4 post in a monument of stone on the southwest end line of said claim 730.7 feet from the center of the discovery cut (at which this notice is posted); thence northwest 300 feet to a 4 x 4 post in a monument of stone at the southwest corner of said claim; thence northeast 1218.2 feet to a 4 x 4 post in a monument of stone at the northwest corner of said claim; thence southeast 300 feet to a 4 x 4 post in a monument of stone on the northeast end line of said claim; thence southeast 300 feet to a 4 x 4 post in a monument of stone at the northeast corner of said claim; thence southwest 1218.2 feet to a 4 x 4 post in a monument of stone at the southeast corner of said claim; thence northwest 300 feet to the place of beginning.

Dated and posted on the ground this 22 day of March, 1916.

INSPIRATION EXTENSION COPPER COMPANY,

By Antan Trojanczyk
Agent.

WITNESS:

A. M. King

Handwritten mark

RECORDS OF ARIZONA
COUNTY OF GILA

BY *Anton Projanovich*
COUNTY CLERK

Anton Projanovich

24 March

16 30

2 P.

293

of Mines,

E. J. STEWART,

BY

A. B. Stewart
Deputy Recorder.

127

Index

Temporarily

AMENDED LOCATION NOTICE.

FIRST CHOICE

Lode Mining Claim.

TO WHOM IT MAY CONCERN:

This mining claim, the name of which is the FIRST CHOICE, and which contains rock in place bearing valuable mineral deposits, was originally entered upon and located on the 1st day of January, 1905, by C. McCormack, O. C. Scott and Ed Scott, who were then citizens of the United States. The original location notice of this claim is recorded in the office of the County Recorder of Gila County, State of Arizona, in Book 10 of Records of Mines at page 173. This amended location of said claim is made on this 22 day of March, 1916, by Inspiration Extension Copper Company, a corporation organized under the laws of the State of Delaware and qualified to transact and transacting business in said Gila County, which company is the present owner of said claim; and said company hereby reserves and maintains all and abandons and relinquishes none of its rights in and to said mining claim.

The length of this claim is 846.7 feet measured from the northeast end monument to the southwest end monument; and said company claims lengthwise of the claim 225 feet northeast and 621.7 feet southwest from the center of the discovery cut at which this notice is posted, together with the surface ground extending 300 feet on each side of the center of the claim. The general course of the lode deposit and premises is from the northeast to the southwest.

This claim is situated in the Globe Mining District, in Gila County, in the State of Arizona, about five and one-half miles in a westerly direction from the town of Miami. The northeast end center of said claim is about S. 17° 30' W. 4960 feet from U. S. M. M. No. 3, and is about 5310 feet in a southwesterly direction from the vertical working shaft of the Old Dominion Copper Mining & Smelting Company on the patented Continental mining claim, Lot 37 A.

The surface boundaries of this claim are marked upon the ground as follows: Beginning at a 4 x 4 post in a monument of stone on the northeast end line of said claim 225 feet from the center of the discovery cut (at which this notice is posted); thence southeast 300 feet to a 4 x 4 post in a monument of stone at the northeast corner of said claim; thence southwest 846.7 feet to a 4 x 4 post in a monument of stone at the southeast corner of said claim; thence northwest 300 feet to a 4 x 4 post in a monument of stone on the southwest end line of said claim; thence northwest 300 feet to a 4 x 4 post in a monument of stone at the southwest corner of said claim; thence northeast 846.7 feet to a 4 x 4 post in a monument of stone at the northwest corner of said claim; thence southeast 300 feet to the place of beginning.

Dated and posted on the ground this 22 day of March, 1916.

INSPIRATION EXTENSION COPPER COMPANY,

By Antony Krajancich
Agent.

WITNESS:

A. M. Kenyon

111550

DEPARTMENT OF ARMY
OFFICE OF THE CHIEF OF STAFF

WASHINGTON, D. C.

Anton Trojanovich
24 March

16 30

2 P.

294

16
of Mines,

E. J. STEWART,

69
121

BY

L. D. Stewart

Deputy Recorder.

Computer

FEB 19 1916

AMENDED LOCATION NOTICE.

MONASTIC

Lode Mining Claim.

TO WHOM IT MAY CONCERN:

This mining claim, the name of which is the MONASTIC, and which contains rock in place bearing valuable mineral deposits, was originally entered upon and located on the 20th day of July, 1909, by O. C. Scott, who was then a citizen of the United States. The original location notice of this claim is recorded in the office of the County Recorder of Gila County, State of Arizona, in Book 19 of Records of Mines at page 564. This amended location of said claim is made on this 22 day of March, 1916, by Inspiration Extension Copper Company, a corporation organized under the laws of the State of Delaware and qualified to transact business and transacting business in said Gila County, which company is the present owner of said claim; and said company hereby reserves and maintains all and abandons and relinquishes none of its rights in and to said mining claim.

The length of this claim is 846.7 feet measured from the northeast end monument to the southwest end monument; and said company claims lengthwise of the claim 96 feet northeast and 750.7 feet southwest from the center of the discovery cut at which this notice is posted, together with the surface ground extending 300 feet on each side of the center of the claim. The general course of the lode deposit and premises is from the northeast to the southwest.

This claim is situated in the Globe Mining District, in Gila County, in the State of Arizona, about five and one-half miles in a westerly direction from the town of Miami. The northeast end center of said claim is about S. 11° 35' W. 5260 feet from U. S. M. M. No. 3, and is about 5530 feet in a southwesterly direction from the vertical working shaft of the Old Dominion Copper Mining & Smelting Company on the patented Continental mining claim, Lot 37 A.

The surface boundaries of this claim are marked upon the ground as follows: Beginning at a 4 x 4 post in a monument of stone on the northeast end line of said claim 96 feet from the center of the discovery cut (at which this notice is posted); thence southeast 300 feet to a 4 x 4 post in a monument of stone at the northeast corner of said claim; thence southwest 846.7 feet to a 4 x 4 post in a monument of stone at the southeast corner of said claim; thence northwest 300 feet to a 4 x 4 post in a monument of stone on the southwest end line of said claim; thence northwest 300 feet to a 4 x 4 post in a monument of stone at the southwest corner of said claim; thence northeast 846.7 feet to a 4 x 4 post in a monument of stone at the northwest corner of said claim; thence southeast 300 feet to the place of beginning.

Dated and posted on the ground this 22 day of March, 1916.

INSPIRATION EXTENSION COPPER COMPANY,

By Arthur Trajarski Agent.

WITNESS:

A. M. [Signature]

1000

RECORDS OF ANTIQUITIES

Anton Trojanovich

24 March

16 30

2 P.

16 295

of Mines,

E. T. STEWART,

B

Y *A. P. Stewart*
Deputy Recorder.

131

Temporary

4-688

U. S. SURVEYOR-GENERAL'S FINAL CERTIFICATE ON FIELD NOTES.

Department of the Interior,

OFFICE OF U. S. SURVEYOR-GENERAL,

Phoenix, Arizona.

August 12, 1919.

I, U. S. Surveyor-General for District of Arizona

do hereby certify that the foregoing transcript of the Field Notes, return and approval of the survey of the mining claim of INSPIRATION EXTENSION COPPER COMPANY known as the BINGO, BLIND TIGER NO. 1, BLIND TIGER NO. 2, BLIND TIGER NO. 3, NORTH STAR, BRUNTON, PICK, AXE, WEDGE, OVERSIGHT, LITTLE ANNIE, GLORY, CZAR, OWL, GREY EAGLE, LAUREL, FORGOTTEN, BELL, CASTLE DOME, PEERLESS, GLADIATOR, TURQUOIS NO. 1, TURQUOIS NO. 2, BELLE OF THE BRAMBLES, HUMBOLT, EMMA, VIRGINIA, FIRST CHOICE AND MONASTIC lodes, situate in Globe Mining District,

Gila County, Arizona,
in Section 19, 20, 29, Township No. 1 N., Range No. 14 E., uns., and designated as Survey No. 3570, has been correctly copied from the originals on file in

this office; that said Field Notes furnish such an accurate description of said mining claim as will, if incorporated into a patent, serve fully to identify the premises, and that such reference is made therein to natural objects or permanent monuments as will perpetuate and fix the *locus* thereof.

And I further certify that five hundred dollars' worth of labor has been expended or improvements made upon said mining claim by claimant or its grantors, and that said improvements consist of 51 cuts, 7 shafts, 20 tunnels, 2 drill holes and 1 winze, total value \$71,959.

Improvements No. 2 on the Bell and No. 3 on the Emma lodes, being common improvements for the benefit and development of all of the claims of this group lying on the north side of Gold Gulch, viz., Bingo, Blind Tiger Nos. 1, 2 and 3, North Star, Brunton, Pick, Axe, Wedge, Oversight, Little Annie, Bell, Castle Dome, Peerless, Gladiator, Turquoise No. 1, Turquoise No. 2, Belle of the Brambles, Humbolt, Emma and Virginia lodes, an undivided 1/21st interest in each of said improvements is properly credited to each of the said 21 claims. Similarly, a 1/9th interest, value \$900, in improvement No. 3 on the Bell lode, is properly credited to each the Glory, Czar, Owl, Grey Eagle, Laurel, Forgotten, Monastic, First Choice and Bell lodes. and that no portion of said labor or improvements has been included in the estimate of expenditures upon any other claim.

I further certify that the plat thereof, filed in the U. S. Land Office at Phoenix, Arizona is correct and in conformity with the foregoing Field Notes.

Frank P. Trott

United States Surveyor-General for Arizona.



SURVEYOR-GENERAL'S CERTIFICATE OF APPROVAL OF FIELD
NOTES AND SURVEY OF MINING CLAIM.

Department of the Interior,

OFFICE OF U. S. SURVEYOR-GENERAL,

Phoenix, Arizona.

August 12, 1919

I, U. S. Surveyor-General for District of Arizona

do hereby certify that the foregoing and hereto attached Field Notes and Return of the Survey of the

Mining Claim of INSPIRATION EXTENSION COPPER COMPANY

known as the

BINGO, BLIND TIGER NO. 1, BLIND TIGER NO. 2, BLIND TIGER NO. 3,
NORTH STAR, BRUNTON, PICK, AXE, WEDGE, OVERSIGHT, LITTLE ANNIE,
GLORY, CZAR, OWL, GREY EAGLE, LAUREL, FORGOTTEN, BELL, CASTLE
DOME, PEEERLESS, GLADIATOR, TURQUOIS NO. 1, TURQUOIS NO. 2, BELLE
OF THE BRAMBLES, HUMBOLT, EMMA, VIRGINIA, FIRST CHOICE AND MON-
ASTIC lodes

situate in GLOBE mining district,

GILA County, ARIZONA,

in Sections 19, 20, 29, 30, Township No. 1 N., Range No. 14 E., uns.
G. & S. R. B. & M., Crook National Forest,
designated as Survey No. 3570

executed by Edwin T. Stewart, United States Mineral

Surveyor, February 15-March 23, 1919, under my instructions dated

February 13, 1919, have been critically examined and the necessary cor-

rections and explanations made, and the said Field Notes and Return, and the Survey they describe,

are hereby approved. A true copy of the copy of the location certificate filed by the applicant for

survey is included in the field notes.


U. S. Surveyor-General for Arizona.

