

1
JAN 12 1921

4-683

MINERAL SURVEY No. 3670

LOT No.

Arizona

Land District.

FIELD NOTES

OF THE SURVEY OF THE MINING CLAIM OF

Golden Star Mines Inc.

KNOWN AS THE

WAKE-UP JIM, QUEEN BEE, LOBE, TUNNEL SITE, ARIZONA CENTRAL and
CONGRESS NO. 2 lodes, Wallapai Mining District,
Mohave County, Arizona
Section 13, 14, 23 & 24, Township 23 North, Range 18 West
Surveyed under instructions dated March 29, 1920

by Leon H. Foster
U. S. Mineral Surveyor.

Claim located see location notices, 19
Survey commenced December 15, 1920
Survey completed December 30, 1920
Address of claimant Carl G. Krook, Atty,
Kingman, Arizona.

DATES OF AMENDED LOCATIONS.

~~see next page.~~

Name of Claim	Claim located	Date of amended location.
Tunnel Site lode	July 11, 1919.	March 2, 1920.
Arizona Central lode	Jan, 1, 1913.	March 2, 1920.
Congress No. 2, lode	Jan. 4, 1916.	March 2, 1920.
Wake-Up Jim lode	June 8, 1916.	March 2, 1920.
Queen Bee Lode, lode	Jan. 1, 1908	March 2, 1920.

feet.

ARIZONA CENTRAL lode.

Beginning at Cor. No. 1.

A redwood post, 4 ins. square, 4 ft. long, with a nail at the exact corner point, set 18 ins. in the ground in a mound of earth and stone, marked A.C.-1-3670.

Identical with the location and with Cors. No. 2 and 4 of the Wake-Up Jim and Queen Bee Lode lodes respectively, both of this survey.

A granite boulder 2 X 3 X 2, 1/2 ft. above ground bears N 35°02'E., 30.82 ft. marked X B R 3670.

The corner of sections 13, 14, 23 and 24, T. 23 N., R. 18 W., of the G. & S. R. B. & M., bears S 35°15'E., 2191.00 ft.

Thence S 51°18'W.

300.00 To the south end center of the location.

Identical with the north end center of the Queen Bee Lode lode, this survey.

The discovery shaft bears N 42°17'W., 110.00 ft.

600.00 To Cor. No. 2.

A redwood post, 4 ins. square, 4 ft. long, with a nail at the exact corner point, set 18 ins. in the ground in a mound of earth and stone, marked A.C.-2-3670.

Identical with the location and with Cor. No. 3 of the Queen Bee Lode lode, this survey.

Thence N 42°17'W.,

279.70 Cor. No. 1 of the Tunnel Site lode, this survey.

579.70 The east end center of the Tunnel Site lode, this survey.

879.70 Cor. No. 4 of the Tunnel Site lode, this survey.

1476.00 To Cor. No. 3.

A redwood post, 4 ins. square, 4 ft. long, with a nail at the exact corner point, set 18 ins. in the ground in a mound of earth and stone, marked A.C.-3-3670.

Identical with the location.

feet.

ARIZONA CENTRAL lode, con., sur

Thence N 51°18'E.

300.00

To the north end center of the location.

The discovery shaft bears S 42°17'E., 1366.00 ft.

600.00

To Cor. No. 4.

A redwood post, 4 ins. square, 4 ft. long, with a nail at the exact corner point, set 18 ins. in the ground in a mound of earth and stone, marked A.C.-4-3670.

Identical with the location.

Thence S 42°17'E.

1476.00

To Cor. No. 1, the place of beginning.

Variation at all corners 15°30'E.

TUNNEL SITE lode.

Beginning at Cor. No. 1.

On the 2-3 line of the Arizona Central lode, this survey, 279.70 ft. from Cor. No. 2.

A redwood post, 4 ins. square, 4 ft. long, with a nail at the exact corner point, set 18 ins. in the ground in a mound of earth and stone, marked T.S.-1-3670.

Identical with the location.

The corner of sections 13, 14, 23 and 24, ^{T. 23 N., R. 18 W.} bears S 49°50'E., 2513.50 ft.

Thence S 66°15'W.

1435.60

To Cor. No. 2.

A redwood post, 4 ins. square, 4 ft. long, with a nail at the exact corner point, set 18 ins. in the ground in a mound of earth and stone, marked T.S.-2-3670.

Identical with the location.

Thence N 42°17'W.

300.00

To the west end center of the location.

The discovery cut bears N 66°15'E. 1344.00 ft.

600.00

To Cor. No. 3.

SURVEY NO. 3670.

feet.
1435.60
300.00
600.00
300.00
600.00

TUNNEL SITE lode, Con.,

A redwood post, 4 ins. square, 4 ft. long, with a nail at the exact corner point, set 18 ins. in the ground in a mound of earth and stone, marked T.S.-3-3670.

Identical with the location.

Thence N 66°15'E.

To Cor. No. 4.

On the 2-3 line of the Arizona Central lode, this survey.

A redwood post, 4 ins. square, 4 ft. long, with a nail at the exact corner point, set 18 ins. in the ground in a mound of earth and stone, marked T.S.-4-3670.

Identical with the location.

Thence S 42°17'E.

To the east end center of the location.

The discovery cut bears S 66°15'W., 91.60 ft.

To Cor. No. 1, the place of beginning.

Variation at all corners, 15°30'E.

QUEEN BEE LODE lode.

Beginning at Cor. No. 1.

A redwood post, 4 ins. square, 4 ft. long, with a nail at the exact corner point, set 18 ins. in the ground in a mound of earth and stone, marked Q.B.L.-1-3670.

Identical with the location and with Cors. No. 1 and 1 of the Wake-Up Jim and Congress No. 2 lodes, respectively both of this survey.

The corner of sections 13, 14, 23 and 24, ^{T.23 N., R. 18 W.,} bears S 25°25'E., 706.20 ft.

Thence S 51°18'W.

To the south end center of the location.

Identical with the north end center of the Congress No. 2 lode, this survey.

The discovery shaft bears N 39°52'W., 750.00 ft.

To Cor. No. 2.

SURVEY NO. 3670.

feet.

QUEEN BEE LODE, lode, con.,

A redwood post, 4 ins. square, 4 ft. long, with a nail at the exact corner point, set 18 ins. in the ground in a mound of earth and stone, marked Q.B.L.-2-3670.

Identical with the location and with Cor. No. 4 of the Congress No. 2 lode, this survey.

Thence N 39°52'W.,

1500.00

To Cor. No. 3.

A redwood post, previously described, marked Q.B.L.-3-3670.

Identical with the location and with Cor. No. 2 of the Arizona Central lode, this survey.

Thence N 51°18'E.,

300.00

To the north end center of the location.

Identical with the south end center of the Arizona Central lode, this survey.

The discovery shaft bears S 39°52'E., 750.00 ft.

600.00

To Cor. No. 4.

A redwood post, previously described, marked Q.B.L.-4-3670.

Identical with the location and with Cors. No. 1 and 2 of the Arizona Central and Wake-Up Jim lodes, respectively, both of this survey.

Thence S 39°52'E.

1500.00

To Cor. No. 1, the place of beginning.

Variation at all corners, 15°30'E.

WAKE-UP JIM lode.

Beginning at Cor. No. 1.

A redwood post, previously described marked W-U.J.-1-3670.

Identical with the location and with Cors. No. 1 and 1 of the Queen Bee Lode and Congress No. 2 lodes, respectively, both of this survey.

T. 23 N., R. 18 W.,

The corner of sections 13, 14, 23 and 24, bears S 25°25'E., 706.20 ft.

SURVEY NO. 3670.

	feet.	WAKE-UP JIM lode, con.
		Thence N 39°52'W.,
1500.00		To Cor. No. 2.
		A redwood post, previously described, marked W-U.J.-2-3670.
		Identical with the location and with Cors. No. 1 and 4 of the Arizona Central and Queen Bee Lode lodes, respectively, both of this survey.
		Thence N 51°18'E.,
205.00		To the north end center of the location.
		The discovery shaft bears S 39°52'E., 760.00 ft.
505.00		To Cor. No. 3.
		A redwood post, 4 ins. square, 4 ft. long, with a nail at the exact corner point, set 18 ins. in the ground in a mound of earth and stone, marked W-U.J.-3-3670.
		Identical with the location.
		Thence S 39°52'E.
782.00		Intersect the north end line of the John Henry lode claim, unsurveyed, N 49°30'E., 134.00 ft, from the northwest corner of the location, and S 49°30'W., 466.00 ft. from the northeast corner of the location.
1358.01		Intersect the line between sections 13 and 14, at North 1062.58 ft. from the corner of sections 13, 14, 23 and 24, and South 1577.42 ft. from the point for the 1/4 Cor. between Secs. 13 & 14.
1500.00		To Cor. No. 4.
		A redwood post, 4 ins. square, 4 ft. long, with a nail at the exact corner point, set 18 ins. in the ground in a mound of earth and stone, marked W-U.J.-4-3670.
		Identical with the location.
		Thence S 51°18'W.,
116.62		Intersect the line between sections 13 and 14 at North 880.68 ft. from the corner of sections 13, 14, 23 and 24, and South 1759.32 ft. from the point for the 1/4 Cor. between Secs. 13 & 14.
300.00		To the south end center of the location.
		The discovery shaft bears N 39°52'W., 740.00 ft.

SURVEY NO. 3670.

WAKE-UP JIM lode, con.,

340.40 Intersect the west side line of the John Henry lode
~~claim~~, unsurveyed, at S 23°30'E., 739.55 ft. from the
 north-west corner of the location, and N 23°30'W., 310.00
 ft. from the southwest corner of the location.
 505.00 To Cor. No. 1, the place of beginning.

Variation at all corners, 15°30'E.

CONGRESS NO. 2, lode.

Beginning at Cor. No. 1.

A redwood post, previously described, marked C.No.2-1-3670.

Identical with the location and with Cors. No. 1 and 1 of the Queen Bee Lode and Wake-Up Jim lodes, respectively, both of this survey.

The corner of sections 13, 14, 23 and 24, ^{T. 23 N., R. 18 W.,} bears S 25° 25'E., 706.20 ft.

Thence S 22°00'E.

688.03 Intersect the line between sections 14 and 23, at
 S 89°54'W., 45.36 ft. from the corner of sections 13, 14,
 23 and 24, and N. 89°54'E. 2594.64 ft. from the point for the ^{1/4} Cor. between Secs. _{14 & 23.}

795.60 Intersect the north end line of the Congress lode
~~claim~~, unsurveyed, at N 50°40'E., 577.43 ft. from the
 northwest corner of the location, and S 50°40'W., 22.57 ft.
 from the northeast corner of the location.

809.10 Intersect the line between sections 23 and 24 at
 South 112.34 ft. from the corner of sections 13, 14, 23
 and 24, and N. 2527.66 ft. from the point for the ^{1/4} Cor. between Secs. 23 & 24.

1500.00 To Cor. No. 2.

A redwood post, 4 ins. square, 4 ft. long, with a nail at the exact corner point, set 18 ins. in the ground in a mound of earth and stone, marked C.No.2-2-3670.

Identical with the location.

Thence S 51°18'W.,

232.36 Intersect the west side line of the Congress lode
~~claim~~, unsurveyed, at S 50°45'E., 683.32 ft. from the
 northwest corner, of the location, and N 50°45'W., 816.68 ft.
 from the southwest corner of the location.

300.00 To the south end center of the location.

SURVEY NO. 3670.

feet. CONGRESS NO. 2 lode, con.,

The discovery tunnel bears N 22°00'W., 1160.00 ft.

331.64 Intersect the line between sections 23 and 24 at
South ^{960.28} ~~847.94~~ ft. from the corner of sections 13, 14, 23
and 24, and North 1679.72 ft. from the point for the 1/4 Cor. between Secs. 23 & 24.

600.00 To Cor. No. 3.
A redwood post, 4 ins. square, 4 ft. long, with a
nail at the exact corner point, set 18 ins. in the ground
in a mound of earth and stone, marked C.No.2-3-3670.
Identical with the location.
The southwest corner of the Mineral Park Mill Site,
survey No. 37B, bears S 6°12'E., 879.76 ft:
Thence N 22°00'W.

1215.42 Intersect the line between secs. 14 and 23, at
S 89°54'W., 664.75 ft. from the corner of sections 13,
14, 23 and 24, and N. 89°54'E. 1975.25 ft. from the point for the 1/4 Cor. between Secs. 23 & 24.

1500.00 To Cor. No. 4.
A redwood post, previously described, marked C.No.2-
4-3670.
Identical with the location and with Cor. No. 2 of
the Queen Bee Lode lode, this survey.
Thence N 51°18'E.

300.00 To the north end center of the location,
Identical with the south end center of the Queen
Bee Lode lode, this survey.

The discovery tunnel bears S 22°00'E., 340.00 ft.
600.00 To Cor. No. 1, the place of beginning.
Variation at all corners, 15°30'E.

LODE LINES.

As near as can be determined from present developments
the veins in the claims of this survey, extend as follows

Arizona Central;- N 42°17'W., 1366.00 ft., and
S.42°17'E., 110.00 ft. from the discovery shaft.

Tunnel Site :-S 66°15'W., 1344.00 ft., and N 66°15'E.,
91.60 ft. from the discovery cut.

Queen Bee Lode :- N 39°52'W., 750.00 ft., and S 39°
52'E., 750.00 ft. from the discovery shaft.

SURVEY NO. 3670.

LODE LINES, con.,

Wake-Up Jim:- N 39°52'W., 760.00 ft., and S 39°52'E., 740.00 ft., from the discovery shaft.

Congress No. 2:- N 22°00'W., 340.00 ft., and S 22°00'E., 1160.00 ft. from the discovery tunnel.

LOCATION.

This survey is located in the Wallapai Mining District Mohave County, Arizona, in sections 13, 14, 23 and 24, T. 23 N., R. 18 W., of the G. & S. R. B. & M.

AREAS.

	Acres.
Arizona Central lode.....	20.291
Tunnel Site lode.....	18.749
Queen Bee Lode lode.....	20.657
Wake-Up Jim lode.....	17.386.
Area in conflict with John Henry lode, unsurveyed.....	3.893 Acs.
Congress No. 2 lode.....	19.790
Area in conflict with Congress lode, unsurveyed.....	6.239 Acs.

EXPENDITURE OF FIVE HUNDRED DOLLARS.

I certify that the value of the improvements and labor made upon or for the benefit of this group of claims by the claimant or its grantors is not less than five hundred dollars for each and every claim embraced within the group, and are as follows:

QUEEN BEE LODE lode.

No. 1, the discovery shaft, a shaft 4 X 6 ft., 300 ft. deep. From this shaft on the 90 ft. level a drift 4 X 6 ft. extending 350 ft. along a mean course of S 39°52'E., and a drift 4 X 6 ft. extending 20 ft. along a mean course of N 39°52'W. On the 170 ft. level a drift 4 X 6 ft. extending 170 ft. along a mean course of S 39°52'E., and a drift 4 X 6 ft. extending 70 ft. along a mean course of N 39°52'W. On the 230 ft. level a drift 4 X 6 ft. extending 130 ft. along a mean course of S 39°52'E.

SURVEY NO. 3670.

EXPENDITURE OF FIVE HUNDRED DOLLARS, CON.,

The center of shaft, being the point of discovery is on the lode line, 750 ft. from the south end center.

Total value.....\$27,300.00

1/5 value to each claim.....\$ 5,460.00

No. 2, a tunnel, 4 X 6 ft. extending N 34°W., 62 ft. with a raise 4 X 6 ft. 35 ft. high connecting with the surface at the face of the tunnel. From the portal an open cut with 12 ft. face, 4 ft. wide, extends S 34°E., 40 ft. The portal bears N 51°18'E., 12 ft. from a point on the lode line, 103 ft. from the south end center.

Value.....\$ 1,020.00

No. 3, an open cut with 9 ft. face, 20 ft. wide extending N 60°E., 26 ft. The center of the face bears N 51°18'E., 20 ft. from a point on the lode line, 175 ft. from the south end center.

Value.....\$ 100.00

No.4, A shaft, 5 X 7 ft. 9 ft. deep, the center of which bears N 61°30'W., 330 ft. from Cor. No. 1.

Value.....\$ 50.00

No. 5, an open cut, 4 ft. wide, 4 ft. deep extending N 39°52'W., 40 ft. from the face which is on the lode line 340 ft. from the south end center.

Value.....\$ 50.00

No. 6, a shaft, 4 X 6 ft. 260 ft. deep to a connection with the 90 ft. level from the No. 1 shaft. The center of this shaft is on the lode line 400 ft. from the south end center.

Value.....\$ 9,100.00

No. 7, A tunnel, 4 X 6 ft. extending S 48°E., 30 ft. to a connection with the north side of No. 6 shaft, and having an open cut, 4 ft. wide, with 12 ft. face extending N 48°W., 30 ft. from the portal which bears S 51°18'W., 5 ft. from a point on the lode line, 430 ft. from the south end center.

Value.....\$ 350.00

SURVEY NO. 3670.

EXPENDITURE OF FIVE HUNDRED DOLLARS, con.,

No. 8, a tunnel, 4 X 6 ft. extending S 40°E. 30 ft. from the portal, from which an open cut 4 ft. wide with 10 ft. face extends N 40°W., 30 ft., The portal bears S 51°18'W. 2 ft. from a point on the lode line 570 ft. from the south end center.

Value.....\$ 350.00

No. 9, a tunnel 4 X 6 ft. extending S 39°E. 45 ft. from the portal, from which an open cut 4 ft. wide, with a 12 ft. face extends N 39°W., 20 ft. The portal bears S 51°18'W., 10 ft. from a point on the lode line 715 ft. from the south end center.

Value.....\$ 500.00

No. 10, a shaft, 4 X 6 ft. 19 ft. deep, the center of which bears S 51°18'W. 3 ft. from a point on the lode line 657 ft. from the north end center.

Value.....\$ 270.00

No. 11, an open cut, 3 ft. wide, 4 ft. deep extending N 40°W. 20 ft. from the face which is on the lode line 610 ft. from the north end center.

Value.....\$ 25.00

No. 12, a tunnel, 4 X 6 ft. extending S 40°E., 87 ft. from the portal, with 10 ft. of 4' X 6' cross cut. From the portal an open cut 4 ft. wide with 12 ft. face extends N 40°W., 20 ft. The portal is on the lode line 440 ft. from the north end center.

Value.....\$ 930.00

No. 13, a shaft, 4 X 6 ft. 15 ft. deep, the center of which is on the lode line 350 ft. from the north end center.

Value.....\$ 200.00

No. 14, an open cut, 7 ft. face, 6 ft. wide, extending S 48°W., 25 ft. from the face which bears N 51°18'E., 12 ft. from a point on the lode line 250 ft. from the north end center.

Value.....\$ 50.00

SURVEY NO. 3670.

EXPENDITURE OF FIVE HUNDRED DOLLARS, con.,

No. 15, a shaft 4 X 6 ft. 7 ft. deep, the center of which bears S 51°18'W., 20 ft. from a point on the lode line 110 ft. from the north end center.

Value.....\$ 50.00

No. 16, a shaft 4 X 6 ft. 7 ft. deep, the center of which bears S 51°18'W., 3 ft. from a point on the lode line 45 ft. from the north end center.

Value.....\$ 50.00

ARIZONA CENTRAL lode.

No. 1, the discovery shaft, 4 X 6 ft., 6 ft. deep, the center of which being being the point of discovery is on the lode line 110. ft. from the south end center.

Value.....\$ 50.00

No. 2, a shaft, 4 X 6 ft. 40 ft. deep, the center of which is on the lode line 35 ft. from the south end center.

Value.....\$ 800.00

No. 3, a shaft, 4 X 6 ft., 17 ft. deep, the center of which bears N 51°18'E., 30 ft., from a point on the lode line, 202 ft. from the south end center.

Value.....\$ 250.00

No. 4, A shaft, 4 X 6 ft., 5 ft. deep, the center of which bears N 51°18'E., 47 ft. from a point on the lode line 295 ft. from the south end center.

Value.....\$ 25.00

No. 5, A tunnel, 4 X 6 ft., extending S 25°E., 7 ft. from the portal with an open cut having 10 ft. face, 4 ft. wide, extending N 25°W., 30 ft. from the portal, which bears N 51°18'E., 100 ft. from a point on the lode line 460 ft. from the south end center.

Value.....\$ 175.00

No. 6, a shaft, 4 X 6 ft., 6 ft. deep, the center of which bears S 33°30'E., 670 ft. from Cor. No. 4.

Value.....\$ 25.00

SURVEY NO. 3670.

EXPENDITURE OF FIVE HUNDRED DOLLARS, con.,

1/5 value improvement No. 1, Queen Bee

Lode, lode.....\$ 5,460.00

TUNNEL SITE lode.

No. 1, the discovery cut, an open cut, 4 ft. wide, 10 ft. face extending N 14°E., 21 ft. from the mouth of the cut, which being the point of discovery is on the lode line, 91.60 ft. from the east end center.

Value.....\$ 50.00

1/5 value of improvement No. 1, Queen Bee

Lode lode;.....\$ 5,460.00

WAKE-UP JIM lode.

No. 1, the discovery shaft, 4 X 6 ft., 8 ft. deep the center of which being the point of discovery is on the lode line 740 ft. from the south end center.

Value.....\$ 40.00

No. 2, a shaft, 4 X 6 ft., 7 ft. deep, the center of which bears N 12°30'W., 190 ft. from Cor. No. 1.

Value.....\$ 35.00

No. 3, an open cut, 4 ft. wide, 7 ft. face, extending S 55°W., 7 ft. from the face, which bears N 20°W., 250 ft. from Cor. No. 1.

Value.....\$ 20.00

No. 4, a shaft, 4 X 6 ft. 4 ft. deep, the center of which bears S 46°30'E., 485 ft. from Cor. No. 2.

Value.....\$ 15.00

1/5 value of improvement No. 1, Queen Bee Lode,

lode,.....\$ 5,460.00

CONGRESS NO. 2 lode.

No. 1, the discovery tunnel, 4 X 6 ft.; extending from the face; S 34°30'E.; ^{40 ft.} to the portal where there is an open cut, 10 ft. face, 4 ft. wide, extending S 34°30'E., 19 ft. The face of the tunnel, being the point of discovery is on the lode line, 340 ft. from the north end center.

Value.....\$ 450.00

EXPENDITURE OF FIVE HUNDRED DOLLARS, con.,

No. 2, a shaft, 4 X 6 ft. 6 ft. deep, the center of which bears S 51°18'W., 35 ft. from a point on the lode line, 365 ft. from the north end center.

Value,.....\$ 25.00

No. 3, an open cut, 8 ft. face, 5 ft. wide, extending N 25°W., 12 ft. The face of the cut bears N 51°18'E., 50 ft. from a point on the lode line, 465 ft. from the north end center.

Value.....\$ 25.00

No. 4, a shaft, 4 X 6 ft. 30 ft. deep, the center of which bears N 51°18'E., 90 ft., from a point on the lode line, 465 ft. from the north end center.

Value,.....\$ 450.00

1/5 value of improvement No. 1, Queen Bee Lode lode.....\$ 5,460.00

REPORT.

The side and end lines and all other lines were run directly on the ground.

The corner of sections 13,14,23 and 24 is a black rock, which has been 42 X 26 X 10 ins., set in a mound of light colored stone, and marked with one notch on the east edge. This rock is now broken off so that it is 30 X 20 X 10 ins. The south edge was broken off so that no trace remained of the notches on the south. I rebuild the mound of stone and mark 3 notches on the south edge.

From the corner of sections 13,14,23 and 24, I retraced south between sections 23 and 24, S 89°54'W., between sections 14 and 23, and north between sections 13 and 14, and made careful and diligent search for the 1/4 section and section corners but could find no trace of them. For that reason all claims were tied to the corner of sections 13,14,23 and 24 as being the nearest existing corner, and intersections of the lines of the claims with

SURVEY NO. 3670.

REPORT, con.,

the section lines were computed, using the courses of the section lines given in the original field notes.

The corners of the John Henry lode claim, unsurveyed, were rock monuments of the proper size and in good condition.

The corners of the Congress lode claim unsur. were rock monuments of the proper size and in good condition.

The corner tied to of the Mineral Park Mill Site, Sur. No. 37 B, was a redwood post, 4 ins. square, 12 ins., above ground, firmly set, the marks being no longer legible.

The working shaft with the underground workings located on the Queen Bee Lode lode is in such location and of such nature to open up and develop all the veins covered in this location by drifts and crosscuts, and the improvements made so far are of such nature as to redound to the benefit of all the claims included in this location and for that reason an equal 1/5 interest in this common improvement was allotted to each claim in the group.

INSTRUMENT AND MERIDIAN.

The survey was made with a 100 ft. and 500 ft. steel tape and a Berger Mining transit.

The meridian was determined by a series of direct observations on the sun.

CONFLICTING AND SURROUNDING CLAIMS.

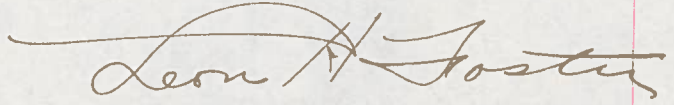
The Wake-Up Jim lode adjoins and conflicts with the John Henry lode claim, unsurveyed, claimant unknown, on the south and east.

The Congress No. 2 lode, adjoins and conflicts with the Congress lode claim, unsurveyed, claimant unknown, on the south and east.

On all other sides these claims are surrounded by public domain.

SURVEY NO. 3670.

The differences between the notices and this survey
are due to error in the former.



Kingman, Arizona.

U. S. Mineral Surveyor.

FINAL OATHS FOR SURVEYS.

LIST OF NAMES.

A list of the names of the individuals employed by Leon H. Foster

United States Mineral Surveyor, to assist in running, measuring, and marking the lines, corners, and boundaries described in the foregoing field notes of the survey of the mining claim of

Golden Star Mines Co., Inc.

known as the Wake-Up Jim, Arizona Central, Tunnel Site, Congress No.2 and Queen Bee Lode, lodes.

and showing the respective capacities in which they acted.

Fred W. Rodolf, Chainman.

Rex B. Brown, Chainman.

....., Arman.

....., Flagman.

FINAL OATHS OF ASSISTANTS.

We, Fred W. Rodolf

and Rex B. Brown, do solemnly swear that we assisted

Leon H. Foster, United States Mineral Surveyor, in marking the corners and surveying

the boundaries of the mining claim of Golden Star Mines Co., Inc.,

known as the Wake-Up Jim, Queen Bee Lode, Arizona Central, Tunnel Site and Congress No.2 lodes

represented in the foregoing field notes as having been surveyed by said mineral surveyor and under his

direction; and that said survey has been in all respects, to the best of our knowledge and belief, faithfully

and correctly executed, and the corner and boundary monuments established according to law and the instruc-

tions furnished by the United States Surveyor-General for Arizona.

Fred W. Rodolf, Chainman.


Rex B. Brown, Chainman.

....., Arman.

....., Flagman.

Subscribed and sworn to by the above-named persons before me this 8

day of January, 1921



Walter E. Harlow
Notary Public


FINAL OATH OF U. S. MINERAL SURVEYOR.

I, Leon H. Foster, U. S. Mineral Surveyor,
do solemnly swear that, in pursuance of instructions received from the United States
Surveyor General for Arizona, dated
March 29, 1920., I have, in strict conformity to the laws of the
United States, the official regulations and instructions thereunder, and the instructions
of said Surveyor General, faithfully and correctly executed the survey of the Mining
Claim of The Golden Star Mines Co., Inc.
, known as the
Wake-Up Jim, Queen Bee Lode, Arizona Central. Tunnel Site and
Congress No. 2 lodes.
situate in Wallapai Mining District,
Mohave County, Arizona, in Section
13, 14, 23 & 24, Township No. 23 N, Range No. 18 W., G. & S. R. B. & M.
and designated as Survey No. 3670, as represented
in the foregoing field notes, which accurately show the boundaries of said mining claim
as distinctly marked by monuments on the ground, and described in the attached copy
of the location certificate, which was received by me from the Surveyor General with
said instructions, and that all the corners of said survey have been established and per-
petuated in strict accordance with the law, official regulations and instructions there-
under; and I do further solemnly swear that the foregoing are the true and original
field notes of said survey and my report therein, and that the labor expended and
improvements made upon said mining claim by claimant or its grantors
are as therein fully stated, and that the character, extent, location, and itemized value
thereof are specified therein with particularity and full detail, and that no portion of
said labor or improvements so credited to this claim has been included in the estimate
of expenditures upon any other claim.

Leon H. Foster
U. S. Mineral Surveyor.

Subscribed and sworn to by the said Leon H. Foster
U. S. Mineral Surveyor, before me a Notary Public
this 8
day of January, 1921

Mary E. Carrow
Notary Public



11-1044

My Commission Expires Nov. 30th, 1923.

U. S. SURVEYOR-GENERAL'S FINAL CERTIFICATE ON FIELD NOTES.

Department of the Interior,

OFFICE OF U. S. SURVEYOR-GENERAL,

Phoenix, Arizona,

March 23, 1921

I, U. S. Surveyor-General for DISTRICT OF ARIZONA,

do hereby certify that the foregoing transcript of the Field Notes, return and approval of the survey of the mining claim of GOLDEN STAR MINES, INC., known as the WAKE-UP JIM, QUEEN BEE LODE, TUNNEL SITE, ARIZONA CENTRAL and CONGRESS NO. 2 lodes,

situate in WALLAPAI

Mining District, MOHAVE County, ARIZONA,

in Sections 13, 14, 23 & 24 Township No. 23 N., Range No. 18 W., and

designated as Survey No. 3670, has been correctly copied from the originals on file in

this office; that said Field Notes furnish such an accurate description of said mining claim as will, if incorporated into a patent, serve fully to identify the premises, and that such reference is made therein to natural objects or permanent monuments as will perpetuate and fix the locus thereof.

And I further certify that five hundred dollars' worth of labor has been expended or improvements made upon said mining claim by claimant or its grantors, and that said improvements consist of 17 shafts, 14 cuts, 7 tunnels, 5 drifts, 1 raise and 1 crosscut, total value \$42,830.

and that no portion of said labor or improvements has been included in the estimate of expenditures upon any other claim.

I further certify that the plat thereof, filed in the U. S. Land Office at Phoenix, Arizona, is correct and in conformity with the foregoing Field Notes.

Frank P. Trott,

United States Surveyor-General for Arizona.

4-687

SURVEYOR GENERAL'S CERTIFICATE OF APPROVAL OF FIELD NOTES
AND SURVEY OF MINING CLAIM

DEPARTMENT OF THE INTERIOR
OFFICE OF U. S. SURVEYOR GENERAL

Phoenix, Arizona,

March 23, 1921

I, U. S. Surveyor General for DISTRICT OF ARIZONA,


do hereby certify that the foregoing and hereto attached Field Notes and Return of the Survey of the Mining Claim of GOLDEN STAR MINES, INC., known as the WAKE-UP JIM, QUEEN BEE LODGE, TUNNEL SITE, ARIZONA CENTRAL and CONGRESS NO. 2 lodes,

situate in WAILAPAI mining district,
MOHAVE County, ARIZONA

in Sections 13, 14, 23 & 24, Township No. 23 N, Range No. 18 W.,
G. & S. R. B. & M., designated as Survey No. 3670

executed by Leon H. Foster, U. S. Mineral
Surveyor, December 15 - 30, 1920, under my instructions dated

March 29, 1920, have been critically examined and the necessary corrections and explanations made, and the said Field Notes and Return, and the Survey they describe, are hereby approved. The certified copy of the location certificate filed by the applicant for survey is on file in this office and a true copy of said certified copy of said location certificate is included and made a part of the transcript of the field notes.



U. S. Surveyor General for Arizona.

UNITED STATES DEPARTMENT OF THE INTERIOR 9605 (956)
BUREAU OF LAND MANAGEMENT M.S. 3670
ARIZONA STATE OFFICE

NOTICE OF CANCELLATION OF MINERAL SURVEY

The WAKE-UP JIM, QUEEN BEE, TUNNEL SITE, ARIZONA CENTRAL, and CONGRESS NO.2 lodes, Mineral Survey No. 3670, located in sections 13, 14, 23, and 24, Township 23 North, Range 18 West, Gila and Salt River Meridian, Arizona, are hereby canceled.


These claims have not been filed with the Arizona State Office, Bureau of Land Management, in accordance with Section 314, 90 STAT. 2769, (43 U.S.C. 1744).

This cancellation was necessitated to clear the record.

The Mineral Survey Plat should be noted as follows:

"WAKE-UP JIM, QUEEN BEE, TUNNEL SITE, ARIZONA CENTRAL, and CONGRESS NO.2 lodes, M.S. 3670 were canceled June 27, 2012, by memo 9605 (956) M.S. 3670, which is now a part of the original field notes."

June 27, 2012
Date



Chief Cadastral Surveyor of Arizona