

MINERAL SURVEY No. 3736

ARIZONA Land District.

FIELD NOTES

OF THE SURVEY OF THE MINING CLAIM OF

THOS. J. LAIRD

KNOWN AS THE

ORIOLE lode

HASSAYAMPA Mining District,

YAVAPAI County, ARIZONA

Section 26, Township 13 N., Range 2 W.

Surveyed under instructions dated JAN. 6, 19 21

by J. WILLIAM WAARA U. S. Mineral Surveyor.

Claim located MAY 12, See location notice, 19 10

Survey commenced Jan. 21, 1921

Survey completed Jan. 25, 19 21

Address of claimant THOS. J. LAIRD GROOM CREEK, YAVAPAI COUNTY, ARIZONA.

DATES OF AMENDED LOCATIONS.

Feet

MINERAL SURVEY NO. 3736

## ORIOLE LODGE

Beginning at Cor. No.1, a granite stone 5 x 10 x 16 inches long set twelve inches in the ground with a substantial mound of stone alongside; chiseled O 1 3736 with cross on top for the exact corner point, whence

The south 1/4 corner of Sec. 26 T. 13 N.R. 2 W of the Gila and Salt River Base and meridian, brs. S. 34°-04'W. 1800.0 feet.

A western yellow-pine tree 16 inches in diameter and scribed BxT O 1-3736, brs. S.48°-02'E. 21.4 feet.

Thence N.54°-36'-30"W.

345.0 Cross state highway brs. northeast to southwest.

1500.0 TO COR. NO. 2, a granite stone 8 x 8 x 27 inches long set fourteen inches in the ground with a substantial mound of stone alongside; chiseled O 2 3736 with cross on top for exact corner point, whence,

A western yellow pine tree 14 inches in diameter and scribed BxT O 2 3736, brs. S.59°-08'W. 21.6 feet.

Thence N.42°-05'E.

48.7 Cor. No. 3 Silver King Lode, Sur.No.1309.

302.0 WEST CENTER END, a mound of stone.

604.0 COR. NO.3, on line 2-3 Silver King Lode Sur.No.1309, S.42°-05'W. 33.0 feet from Cor. No.2, a granite stone 8 x 12 x 27 inches long set fifteen inches in the ground with a substantial mound of stone alongside; chiseled O 3 3736 with cross on top for exact corner point, whence,

A granite boulder 4 x 6 x 4 ft exposed and chiseled BxR S K No.2 1309 brs. S 66°-36'E. 93.7 feet.

A granite boulder 6 x 6 x 4 feet exposed and chiseled BxR O 3 3736, brs. S.12°-14'W. 23.85 feet.

The point for Cor.R 3 of the United States Forest Service Ranger station withdrawal brs. S. 60°-28'E. 181.7 feet.

Thence S. 54°-36'-30"E.

1129.7 TO COR. NO. 4, on line 1-2 Oakdale lode Sur. No. 1571, identical with line 1-7 Oakdale lode Sur. No. 672, N. 32°-03'-30"W. 362.6 feet from Cors No. 2 and 7 respectively, a granite stone 8 x 8 x 24 inches long set twelve inches in the ground with a substantial mound of stone alongside; chiseled O 4 3736 with cross on top for exact corner point, whence,

A western yellow pine tree 10 inches in diameter and scribed BxT O 4 3736 brs. S. 21°-35'W. 8.5 feet.

Cor. R 2 of the United States Forest Service Ranger Station withdrawal brs. N. 58°-24'E. 2.9 feet.

Thence S. 32°-03'-30"E.

172.0 Cross state highway brs. northeast to southwest.

301.1 Intersect line 3-4 Arizona lode Sur. No. 1846, S. 62°-19'E. 72.19 feet from the Point for Cor. No. 3.

362.6 Cor. No. 2 Oakdale lode Sur. No. 1571, identical with Cor. No. 7 Oakdale lode Sur. No. 672.

383.1 TO COR. NO. 5, a granite stone 6 x 10 x 16 inches long set twelve inches in the ground with a substantial mound of stone alongside; chiseled O 5 3736 with cross on top for exact corner point, whence,

The point for cor. No. 3 Arizona Lode Sur. No. 1846 brs. N. 46°-12'W. 148.9 feet.

A pine tree 14 inches in diameter and scribed BxT O 5 3736, brs. N. 15°-45'E. 5.1 feet.

Thence S. 42°-05'W.

125.3 Intersect line 2-3 Arizona Lode Sur. No. 1846, S. 6°-50'E. 197.4 feet from the point for cor. No. 3.

154.1 EAST CENTER END, a mound of stone.

456.1 TO THE PLACE OF BEGINNING. All corners are identical with their respective locations. Variation at all corners 15°-15'E.

#### LODE LINES

As near as can be determined from the present developments, the vein on this lode extends as follows from the discovery;

N. 54°-36'-30"W. 530 feet and S. 54°-36'-30"E. 970 feet.

AREAS

ORIOLE LODE

Total area	Acres	Acres
Area in conflict with Arizona lode sur. No. 1846	0.025 ✓	20.037 ✓

LOCATION

This survey is located in Sec. 26 T. 13 N. R. 2 W. of the Gila and Salt River base and meridian, within the Prescott National Forest, Hassayampa Mining District, Yavapai County State of Arizona.

EXPENDITURE OF FIVE HUNDRED DOLLARS

I hereby certify that the value of the labor and improvements made upon or for the benefit of this location by the claimant or his grantors is not less than five hundred dollars, and that said improvements consist of;

No. 1 discovery cut, the center of which bears S. 54°-36'-30"E. 530 ft. from the west center end, 4 x 32 x 8 foot face. bears NE. to mouth

Value	\$150.00
-------	----------

No. 2-a shaft 4 x 6 x 10 feet deep, the center of which bears N. 84°-10'E. 485 feet from Cor. No. 2.

Value	\$100.00
-------	----------

No. 3 a shaft, 4 x 6 x 32 feet deep, the center of which bears N. 20°-00'W. 545 feet from Cor. No. 1

Value	\$480.00
-------	----------

No. 4 a shaft 4 x 6 x 28 ft deep, the center of which bears N. 9°-37'E. 522 feet from Cor. No. 1

Value	\$420.00
-------	----------

No. 5, a shaft 4 x 6 x 10 feet deep, the center of which bears N. 18°-30'E. 382 feet from Cor. No. 1

Value	\$100.00
-------	----------

OTHER IMPROVEMENTS

A log house 18 x 28 ft bears N. 5°-0'E. 510 feet from Cor. No. 1

A log and frame house 12 x 24 ft. bears N. 54°-50'W.

135 ft from Cor. No.4

#### ADJOINING CLAIMS

This lode is bounded on the southwest by U.S. Land, on the northwest by the Silver King Lode Sur. No. 1309, J.J. Hawkins claimant, on the ~~north and~~ northeast by ~~the United States Forest Service Ranger Station withdrawal~~ and the Oakdale lode, Sur. No. 672, ~~and~~ the Oakdale Lode Sur. No. 1571, Chicago Gold Mining Company claimant, and on the southeast by the Arizona Lode Sur. No. 1846, Chicago Gold Mining Co., claimant. The U.S. For. Ser. Ranger Station withdrawal is a short distance northeast.

#### INSTRUMENT

This survey was made with a Lietz Light Mountain transit theodolite, No. 13-5929. The courses were deflected from the true meridian, as determined by the use of the Saegmuller Solar Attachment and checked by direct solar observations. The distances were measured with a 500 and 150 feet steel tape.

#### REPORT

The south 1/4 corner of Sec. 26 T. 13 N. R. 2 W is a pile with brass cap thereon marked 1/4 26-35.

Sur. No. 1309

The corners of this survey are stones properly set and chiseled with the number of the corner and survey. I do not agree with the course and distance of line 2-3 of this survey.

Sur. No. 1571

The cor. No. 2 of this survey is a stone properly set and chiseled with the number of the corner and survey. ~~For~~ Cor. No. 1 was missing but I was able to determine the point for corner from the bearing tree as reported in the return for said survey. I do not agree with the course of line 1-2 of said survey.

Sur. No. 672.

This survey is identical with Sur. No. 1571 on line 1-7. Cor. No. 1 is a stone properly set and chiseled with

the number of the corner and survey. Cor. No. 7 is identical with Cor. No. 2 Sur. No. 1571. I do not agree with the course of line 1-7 of this survey.

Sur. No. 1846

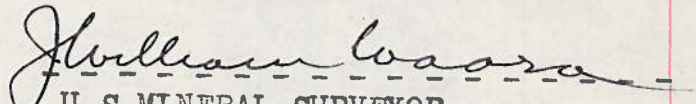
Cor. No. 3 of this survey was missing but I was able to determine the point for corner from the bearing tree as reported in the return of said survey.

RANGER STATION WITHDRAWAL

Cor. No. R 2 is a stone properly set and chiseled R 2. Cor. R 3 is missing but I was able to determine the point for corner from the bearing tree as reported in the return of said Ranger Station withdrawal, and of record in the office of the Forest Supervisor at Prescott Arizona.

The discrepancies found existing between the claim as marked by the location monuments and as described in the location notices are due to errors in the location notices.

The discrepancies between the lines of this survey and prior approved surveys are due to errors in the latter.

  
U. S. MINERAL SURVEYOR

# FINAL OATHS FOR SURVEYS.

## LIST OF NAMES.

A list of the names of the individuals employed by J. WILLIAM WAARA

United States Mineral Surveyor, to assist in running, measuring, and marking the lines, corners, and boundaries described in the foregoing field notes of the survey of the mining claim of \_\_\_\_\_

THOS J. LAIRD

known as the ORIOLE lode

and showing the respective capacities in which they acted.

GEORGE STRIEGEL \_\_\_\_\_, *Chainman.*

\_\_\_\_\_, *Chainman.*

\_\_\_\_\_, *Arman.*

\_\_\_\_\_, *Flagman.*

## FINAL OATHS OF ASSISTANTS.

~~We~~ I, GEORGE STRIEGEL

and \_\_\_\_\_, do solemnly swear that <sup>I</sup>~~we~~ assisted J. WILLIAM

WAARA, United States Mineral Surveyor, in marking the corners and surveying

the boundaries of the mining claim of \_\_\_\_\_

THOS J LAIRD

known as the ORIOLE lode

represented in the foregoing field notes as having been surveyed by said mineral surveyor and under his direction; and that said survey has been in all respects, to the best of our knowledge and belief, faithfully and correctly executed, and the corner and boundary monuments established according to law and the instructions furnished by the United States Surveyor-General for ARIZONA

Geo. Striegel. \_\_\_\_\_, *Chainman.*

\_\_\_\_\_, *Chainman.*

\_\_\_\_\_, *Arman.*

\_\_\_\_\_, *Flagman.*

Subscribed and sworn to by the above-named persons before me this 25<sup>th</sup>

day of January 19 21


William Waara  
U.S. Mineral Surveyor  
6-1013

MINERAL SURVEY NO. 3736

ORIOLE LODE.

SUPPLEMENTAL REPORT COVERING OATH OF ASSISTANT

Owing to the fact that Mr. George Striegel was working and living at Groom Creek, and there was not a Notary Public within reasonable distance, I deemed it advisable to administer the necessary oath rather than cause delay in requesting him to come to Prescott; and also considering the expense and inconvenience resulting from such a trip.

  
U. S. MINERAL SURVEYOR

PRESCOTT ARIZONA  
Jan. 26, 1921.



4-686.

FINAL OATH OF U. S. MINERAL SURVEYOR.


I, J. WILLIAM WAARA, U. S. Mineral Surveyor, do solemnly swear that, in pursuance of instructions received from the United States Surveyor General for ARIZONA, dated JAN. 6 1921, I have, in strict conformity to the laws of the United States, the official regulations and instructions thereunder, and the instructions of said Surveyor General, faithfully and correctly executed the survey of the Mining Claim of THOS J LAIRD, known as the CHIOLE lode, situate in HASEAYAMPA Mining District, YAVAPAI County, ARIZONA, in Section 26, Township No. 13 N, Range No. 2 W., and designated as Survey No. 3736, as represented in the foregoing field notes, which accurately show the boundaries of said mining claim as distinctly marked by monuments on the ground, and described in the attached copy of the location certificate, which was received by me from the Surveyor General with said instructions, and that all the corners of said survey have been established and perpetuated in strict accordance with the law, official regulations and instructions thereunder; and I do further solemnly swear that the foregoing are the true and original field notes of said survey and my report therein, and that the labor expended and improvements made upon said mining claim by claimant or his grantors are as therein fully stated, and that the character, extent, location, and itemized value thereof are specified therein with particularity and full detail, and that no portion of said labor or improvements so credited to this claim has been included in the estimate of expenditures upon any other claim.

J. William Waara
U. S. Mineral Surveyor.

Subscribed and sworn to by the said J. WILLIAM WAARA
U. S. Mineral Surveyor, before me J. J. Brown
this 27th
day of JANUARY, 19 21

J. J. Brown
NOTARY PUBLIC

MY COMMISSION EXPIRES. 2/21-24



5-1044

U. S. SURVEYOR-GENERAL'S FINAL CERTIFICATE ON FIELD NOTES.

Department of the Interior,

OFFICE OF U. S. SURVEYOR-GENERAL,

Phoenix, Arizona,

April 6, 1921

I, U. S. Surveyor-General for DISTRICT OF ARIZONA,  
do hereby certify that the foregoing transcript of the Field Notes, return and approval of the survey  
of the mining claim of THOS. J. LAIRD  
known as the ORIOLE LODE  
situate in HASSAYAMPA  
Mining District, YAVAPAI County, ARIZONA  
in Section 26, Township No. 13 N., Range No. 2 W., and  
designated as Survey No. 3736, has been correctly copied from the originals on file in  
this office; that said Field Notes furnish such an accurate description of said mining claim as will, if  
incorporated into a patent, serve fully to identify the premises, and that such reference is made therein  
to natural objects or permanent monuments as will perpetuate and fix the *locus* thereof.

And I further certify that five hundred dollars' worth of labor has been expended or improve-  
ments made upon said mining claim by claimant or his grantors, and that said improvements  
consist of 1 cut and 4 shafts, total value \$1250.

and that no portion of said labor or improvements has been included in the estimate of expenditures  
upon any other claim.

I further certify that the plat thereof, filed in the U. S. Land Office at Phoenix,  
Arizona, is correct and in conformity with the foregoing Field Notes.

Frank P. Trott,

United States Surveyor-General for Arizona.

SURVEYOR GENERAL'S CERTIFICATE OF APPROVAL OF FIELD NOTES  
AND SURVEY OF MINING CLAIM

DEPARTMENT OF THE INTERIOR  
OFFICE OF U. S. SURVEYOR GENERAL

.....Phoenix, Arizona,.....

.....April 6....., 19 21

I, U. S. Surveyor General for .....DISTRICT OF ARIZONA,.....

do hereby certify that the foregoing and hereto attached Field Notes and Return of the Survey of the  
Mining Claim of .....

.....THOS. J. LAIRD.....

....., known as the

.....ORIOLE LODE.....

situate in .....HASSAYAMPA..... mining district,

~~YAVAPAI~~..... County, .....ARIZONA.....

in Section .....26....., Township No. ....13 N....., Range No. ....2 W.,.....

G. & S. R. B. & M, designated as Survey No. ....3736.....

executed by .....J. William Waara....., U. S. Mineral

Surveyor, .....Jan. 21-25....., 1921, under my instructions dated


January 6,....., 1921, have been critically examined and the necessary cor-

rections and explanations made, and the said Field Notes and Return, and the Survey they describe,

are hereby approved. The certified copy of the location certificate filed by the applicant for survey is

on file in this office and a true copy of said certified copy of said location certificate is included and made

a part of the transcript of the field notes.




U. S. Surveyor General for ...Arizona.....

DEPARTMENT OF THE INTERIOR  
Office of U. S. Surveyor General,  
Phoenix, Arizona,  
August 1, 1922.

SUPPLEMENTAL REPORT, MINERAL SURVEY 3736.

This is to certify that, according to the best data obtainable, of record in this office, the conflict between the Oriole lode, Mineral Survey No. 3736, and the SW $\frac{1}{4}$  NE $\frac{1}{4}$  Sec. 26, T. 13 N., R. 2 W., is .215 acres.

  
U. S. Surveyor General for  
Arizona

## SUPPLEMENTAL FIELD NOTES, MINERAL SURVEY NO. 3736.

DEPARTMENT OF THE INTERIOR  
Office of U. S. Surveyor General,  
Phoenix, Arizona,  
October 5, 1922.

Beginning at Cor. No. 3 Oriole lode, Mineral Survey No. 3736, thence S. 54° 36' 30" E. 155.34 ft. to an intersection with the south boundary of the NW $\frac{1}{4}$  NE $\frac{1}{4}$  Sec. 26, T. 13 N., R. 2 W., G. & S.R.M., thence along the south boundary of said subdivision, west 207.89 ft. to an intersection with line 2-3 said Oriole lode, thence along line 2-3 said Oriole lode, 121.23 ft. to the place of beginning, containing .215 acres.

-----

I certify that the above and foregoing correctly describes the conflict between the Oriole lode, Mineral Survey No. 3736, and the SW $\frac{1}{4}$  NE $\frac{1}{4}$  Sec. 26, T. 13 N., R. 2 W., G. & S.R.M., as computed from the data of record in Mineral Surveys 3736 and 1571, on file in this office, and further, that the plat of survey has been amended, in distinctive colored ink, to show such conflict.



U.S. Surveyor General for  
Arizona.