

MINERAL SURVEY No. 3820

ARIZONA Land District.

FIELD NOTES

exterior boundaries of the OF THE SURVEY OF THE MINING CLAIM OF

Horse Shoe Mining Association

Made under Regulations under the Act of June 30, 1919, as amended November 11, 1920

KNOWN AS THE

Horse Shoe No. 1 and Horse Shoe No. 2 lodes

Fort Apache Indian Reservation // Mining District,

Gila County, Arizona

Approx. Section 2X, Township 5N., Range 17E unsurveyed

Surveyed under instructions dated Dec. 6, 1921

by R. G. Thomas U. S. Mineral Surveyor.

Claim located, 19

Survey commenced Jan. 14, 1922

Survey completed Jan. 18, 1922

C.T. Savage, Pres., Address of claimant Show Low, Ariz.

DATES OF AMENDED LOCATIONS:

## MINERAL SURVEY NO. 3820

Feet.	
	<p>Horse Shoe No. 1 and Horse Shoe No. 2 lodes            Beginning at Cor. No. 1,            A diabase stone, 24 ins. long, .7 x .8 ft. square, set            12 ins. in the ground with mound of stone, with X for            exact corner point, chiseled 1-3820  <sup>on 22d</sup>            M.C. <del>(21 1/2)</del> Mile Cor. White Mountain Indian Reservation  <u>West Boundary</u> bears S.84°42'W. 4911.52 ft.            No bearings available.</p>
590.00	<p>To Cor. No. 2            A diabase boulder in place, 1.0 x .4 ft. square, .5 ft.            out of ground with mound of stone, chiseled 2-3820            with X for exact corner point            A quartzite boulder, 3 x 2 ft. square, 1 ft. out of            ground with mound of stone, chiseled BR-2-3806 with            X for exact point bears N.11°21'W. 26.97 ft.            Thence S.11°21'E</p>
850.25	<p>To Cor. No. 3            A diabase boulder in place .5 x .7 ft. square, 1 ft.            out of ground, with mound of stone, chiseled 3-3820,            with X for exact corner point.            A diabase boulder in place 4 x 4 ft. square, 4 ft. out            of ground chiseled BR-3-3820 with X for exact point            bears N.58°33'E. 19.85 ft.            Thence N.58°33'E.</p>
350.28	<p>To Cor. No. 4            A diabase stone, 24 ins. long, .4 x .7 ft. square,            set 12 ins. in ground with mound of stone, chiseled            4-3820 with X for exact corner point.            No bearings available            Thence S.31°27'E.</p>
1482.00	<p>To Cor. No. 5            A limestone outcrop in place, 2 x 1 ft. square with            mound of stone, chiseled <sup>5</sup>λ-3820 with X for exact corner            point 1 ft. back from edge            No bearings available</p>



(2)

## Mineral Survey No. 3820 continued

Thence S.58°33'W.

600.00 To Cor. No. 6

A diabase stone 1.0 x .8 ft. square, 24 ins. long, set 12 ins. in ground with mound of stone, chiseled 6-3820 with X for exact corner point.  
No bearings available

Thence N.31°27'W.

881.49  
~~799.63~~

To Cor. No. 7

A diabase boulder, 24 ins. long, 1.0 x .8 ft. square, set 12 ins. in ground with mound of stone, chiseled 7-3820 with X for exact corner point.

A limestone boulder 3-x 2.5 ft square, 2 ft. out of ground bears S.31°27'E 3.97 ft.

Thence S.78°39'W.

561.86 To Cor. No. 8

A diabase stone, 24 ins. long, .7 x .7 ft. square, set 12 ins. in the ground with mound of stone, chiseled 8-3820 with X for exact corner point.

A diabase stone, 10 x 10 ft. square, 5 ft. out of ground chiseled BR-8-3820 with X for exact point bears S.78°39'W. 25.25 ft.

Thence N.11°21'W.

1500.00 To the place of beginning.

Variations at all corners 15°E

## AREA:-

Total Area Mineral Survey No. 3820

Acres  
38.79~~8~~<sub>9</sub>

## LOCATION:-

This survey is located on unsurveyed ground which when surveyed will be approximately Sec. 2X, T.5N., R. 17E., within the boundaries of the Fort Apache Indian Reservation.

## INSTRUMENT:-

This survey was made with a Gurley transit. The course was deflected from a true meridian as determined by an observation on Polaris at its western elongation. The distance was measured with a 100 and 300 foot steel tape.

## ADJOINING CLAIMS:-

This survey is bounded on the east, south and west by the Casey Jones Group unsurveyed and on the north by the Reidhead group unsurveyed.

## REPORT:-


~~MC 31<sup>1</sup>/<sub>2</sub> corner~~ tied to is a 1 inch pipe in mound of stone with brass cap marked M C

21<sup>1</sup>/<sub>2</sub>M 27.80 chs.

AWB

PL WMIR

1915



R. G. Jones  
U.S.M.S.



# FINAL OATHS FOR SURVEYS.

## LIST OF NAMES.

A list of the names of the individuals employed by R. G. Thomas

United States Mineral Surveyor, to assist in running, measuring, and marking the lines, corners, and boundaries described in the foregoing field notes of the survey of the mining claim of

Horse Shoe Mining Association

known as the Horse Shoe No. 1 and Horse Shoe No. 2 lodes

and showing the respective capacities in which they acted.

Lewis C. Shields, Chainman.

....., Chainman.

....., Axman.

....., Flagman.

## FINAL OATHS OF ASSISTANTS.

We/ I, Lewis C. Shields

and ....., do solemnly swear that <sup>I</sup>/we assisted

R. G. Thomas, United States Mineral Surveyor, in marking the corners and surveying

the boundaries of the mining claim of Horse Shoe Mining Association

known as the Horse Shoe No. 1 and Horse Shoe No. 2 lodes

represented in the foregoing field notes as having been surveyed by said mineral surveyor and under his

direction; and that said survey has been in all respects, to the best of our knowledge and belief, faithfully

and correctly executed, and the <sup>exterior</sup> corner and boundary monuments established according to law and the instruc-

tions furnished by the United States Surveyor-General for Arizona

Lewis C. Shields, Chainman.

....., Chainman.

....., Axman.

....., Flagman

Subscribed and sworn to by the above-named persons before me this 9<sup>th</sup>

day of February, 1922

E. S. Davis

MY COMMISSION EXPIRES MARCH 14, 1924.

NOTARY PUBLIC  
IN AND FOR THE COUNTY OF GILA, STATE OF ARIZONA



4-686.

# FINAL OATH OF U. S. MINERAL SURVEYOR.


I, R. G. Thomas, U. S. Mineral Surveyor,  
do solemnly swear that, in pursuance of instructions received from the United States  
Surveyor General for Arizona, dated  
Dec. 6, 1921, I have, in strict conformity to the laws of the  
United States, the official regulations and instructions thereunder, and the instructions  
of said Surveyor General, faithfully and correctly executed the survey of the Mining  
Claim of Horse Shoe Mining Association  
....., known as the  
Horse Shoe No. 1 and Horse Shoe No. 2 lodes  
situate in Fort Apache Indian Reservation /Mining District,  
Gila County, Ariz., in Section  
Approx. 28, Township No. 5N., Range No. 17E. unsurveyed  
and designated as Survey No. 3820, as represented  
in the foregoing field notes, which accurately show the <sup>exterior</sup> boundaries of said mining claim  
as distinctly marked by monuments on the ground, ~~and described in the attached copy~~  
~~of the location certificate, which was received by me from the Surveyor General with~~  
~~said instructions, and that all the corners of said survey have been established and per-~~  
~~petuated in strict accordance with the law, official regulations and instructions there-~~  
~~under; and I do further solemnly swear that the foregoing are the true and original~~  
~~field notes of said survey and my report therein, and that the labor expended and~~  
~~improvements made upon said mining claim by claimant or ..... grantors~~  
are as therein fully stated, and that the character, extent, location, and itemized value  
thereof are specified therein with particularity and full detail, and that no portion of  
said labor or improvements so credited to this claim has been included in the estimate  
~~of expenditures upon any other claim, and that said exterior boundaries as~~  
surveyed embrace the 2 contiguous locations as applied for and no  
additional tracts.

*R. G. Thomas*  
U. S. Mineral Surveyor.

Subscribed and sworn to by the said R. G. Thomas  
U. S. Mineral Surveyor, before me E. D. Davis  
Notary Public this 9th  
day of February, 1922

*E. D. Davis*  
NOTARY PUBLIC  
IN AND FOR THE COUNTY OF GILA, STATE OF ARIZONA

MY COMMISSION EXPIRES MARCH 18, 1924





U. S. SURVEYOR GENERAL'S FINAL CERTIFICATE ON  
FIELD NOTES.

DEPARTMENT OF THE INTERIOR,  
OFFICE OF U. S. SURVEYOR GENERAL,

Phoenix, Arizona.

March 25, 1922.

I, U. S. Surveyor General for District of Arizona, do hereby certify that the foregoing transcript of the Field Notes, return and approval of the Survey of the mining claim of

Horse Shoe Mining Association

, known as the HORSE SHOE NO.1 and HORSE SHOE NO.2 lodes

, situate in Fort Apache Indian Reservation

Mining District, Gila County,

Arizona, in Section Approx. 2, Township No. 5 N.,

Range No. 17 E., Unsur., and designated as Survey

No. 3820, has been correctly copied from the originals on file in this office; that said Field Notes furnish such an accurate description of said mining claim as will, if incorporated into a patent, serve fully to identify the premises, and that such reference is made therein to natural objects or permanent monuments as will perpetuate and fix the locus thereof.

~~And I further certify that five hundred dollars' worth of labor has been expended or improvements made upon said mining claim by claimant or grantors, and that said improvements consist of~~

~~and that no portion of said labor or improvements has been included in the estimate of expenditures upon any other claim.~~

I further certify that the plat thereof, filed in the U. S. Land Office at Phoenix, Arizona, is correct and in conformity with the foregoing Field Notes.

Frank P. Trott

United States Surveyor General for Arizona.

SURVEYOR GENERAL'S CERTIFICATE OF APPROVAL OF FIELD NOTES AND SURVEY OF MINING CLAIM

DEPARTMENT OF THE INTERIOR OFFICE OF U. S. SURVEYOR GENERAL

Phoenix, Arizona.

March 25, 1922

I, U. S. Surveyor General for District of Arizona

do hereby certify that the foregoing and hereto attached Field Notes and Return of the Survey of the Mining Claim of

Horse Shoe Mining Association

, known as the

HORSE SHOE NO.1 and HORSE SHOE NO.2 lodes

situate in Fort Apache Indian Reservation mining district,

Gila County, Arizona

in Section Approx. 2, Township No. 5 N., Range No. 17 E., Unsur.

, designated as Survey No. 3820

executed by R. G. Thomas, U. S. Mineral

Surveyor, January 14 - 18, 1922, under my instructions dated

December 6, 1922, have been critically examined and the necessary

corrections and explanations made, and the said Field Notes and Return, and the survey they describe,

are hereby approved. The certified copy of the location certificate filed by the applicant for survey is

on file in this office and a true copy of said certified copy of said location certificate is included and

made a part of the transcript of the field notes.

[Handwritten signature]

U. S. Surveyor General for Arizona.



I, R. G. Thomas, U.S. Mineral Surveyor, do solemnly swear that, in pursuance of instructions received from the United States Surveyor General for Arizona, dated June 14th, 1922, I have in strict conformity to the laws of the United States, the official regulations and instructions thereunder, and the instructions of said Surveyor General, faithfully and correctly re~~chained~~<sup>chained</sup> the tie from Cor. No. 1 to Min. Sur. No. 3820 to the M.C. ~~2 1/2 M. Cor.~~<sup>on 22d Mile, W. Sdy.</sup> WMIR-WB and find the original tie to be in error, the corrected bearing and distance being S.84°41'W. 4917.40 ft. <sup>said</sup> to ~~McCord 2 1/2 M. Cor.~~

*R. G. Thomas*  
 U.S. Mineral Surveyor

Subscribed and sworn to by the said *R. G. Thomas*  
 \_\_\_\_\_  
 U.S. Mineral Surveyor,

before me \_\_\_\_\_  
 \_\_\_\_\_  
 this *9th*  
 day of *July*, 1922

*Harry V. Davis*  
 \_\_\_\_\_  
 Notary Public  
 in and for Gila County,  
 Arizona.  
 My commission expires November 14, 1925.





UNITED STATES DEPARTMENT OF THE INTERIOR  
BUREAU OF LAND MANAGEMENT  
ARIZONA STATE OFFICE

9605 (952)  
M.S. 3820

---

NOTICE OF CANCELLATION OF MINERAL SURVEY

The Horse Shoe No.1 and No.2 lodes, Mineral Survey No. 3820, located in section 23, Township 5 North, Range 17 East, Gila and Salt River Meridian, Arizona, are hereby canceled.


These claims have not been filed with the Arizona State Office, Bureau of Land Management, in accordance with Section 314, 90 STAT. 2769, (43 U.S.C. 1744).

This cancellation was necessitated to clear the record.

The Mineral Survey Plat should be noted as follows:

"Horse Shoe No.1 and No.2 lodes, M.S. 3820 were canceled May 11, 1999, by memo 9605 (952) M.S. 3820, which is now a part of the original field notes."

May 11, 1999  
Date

  
\_\_\_\_\_  
Chief Cadastral Surveyor of Arizona