

JUL-7.1921

4-683

MINERAL SURVEY No. 3887

ARIZONA Land District.

FIELD NOTES

OF THE SURVEY OF THE MINING CLAIM OF

MAYFLOWER and BLUE JAY

KNOWN AS THE

MAYFLOWER and BLUE JAY lodes

Globe Mining District,

Gile County, Arizona, approximately in

Section 36, Township 1 N., Range 13 E., Unsur.

Surveyed under instructions dated April 1, 19 22.

by Edwin T. Stewart U. S. Mineral Surveyor.

Claim located See location notices, 19

Survey commenced April 6, 19 22.

Survey completed April 9, 19 22.

Address of claimant's ATT'Y, Morris & Malott, Box 879, Globe, Arizona.

DATES OF AMENDED LOCATIONS.

March 25, 1922.

Feet.

MINERAL SURVEY NO. 3837.

MAYFLOWER Lode.

Beginning at Cor. No. 1, identical with southwest corner of the location, Cor. No. 2, Blue Jay lode, this survey, and Cors. 1 of the Lucky Charlie and Charlie No. 2 lodes, both of Sur. 2525.

The post marking this corner being rotten at the bottom, I removed it and set a schist stone, with cross at the exact corner, chiseled 1-M-3837 on the side facing this claim, 1-2525 on the side facing said Lucky Charlie lode and 1-2525 on the side facing said Charlie No. 2 lode, 12 ins. in the ground and erected a monument of stone alongside.

The Standard quarter corner of section 36, T. 1 N., R. 13 E., G & S.R.M., bears S.23°-32'-40"E. 1339.8 ft.

No other bearings available.

Thence N.34°-11'W.

Along line of the location and line 1-2 of said Lucky Charlie lode.

202.30 To S.W.E.C. monument of the location, identical with S.W.E.C. of said Lucky Charlie lode, from which the discovery cut bears N.74°-28'E. 811.6 ft.

A monument of stone, 3 ft. base, 3 ft. high.

418.10 Intersect the southwest side line of the Brewery lode, unsurveyed, N.65°-58'W. 496.1 ft. from the S.E.Cor.

499.80 To Witness Cor. for Cor. No. 2.

A diabase stone 5 x 8 x 24 ins., chiseled cross at the exact point and W.C.-2M-3837, set 12 ins. in the ground, with mound of stone alongside.

502.30 To Cor. No. 2 identical with northwest corner of the location and Cor. No. 2, Lucky Charlie lode, Sur. 2525.

A cedar tree, 16 ins. in diameter, blazed and scribed 2-2525 on the southeast face and to which I add 2-M-3837 on the northeast face for this claim. The exact point falling inside of the tree I set a witness corner for it.

Feet. The S.E. Cor. of Brewery lode, unsurveyed, bears S.61°-30'E.
569.4 ft.

Witness Cor. bears S.34°-11'E. 2.5 ft.

A cedar tree, 12 ins. in diameter, blazed and scribed
cross B.T. 2-2525, to which I add 3837, bears S.54°-30'E.
6.4 ft.

No other bearings available.

Thence N.74°-28'E.

Along line of the location and line 2-3 of said Lucky
Charlie lode.

331.00 Road, course northerly and southerly.

573.30 Intersect the N.E. and S.W. side lines, respectively,
of the Brewery and Sun Rise lodes, unsurveyed, N.60°-58'W.
108.8 ft. from N.E. and S.E. corners, respectively,
from which corner; the S.E. corner of said Brewery
lode bears S.21°-33'W. 400.4 ft.

634.00 Road, course northeasterly and wouthwesterly.

743.55 Intersect the southeast end line of the Sun Rise lode,
unsurveyed, N.35°-00'E. 120.1 ft. from the S.E. corner.

795.00 Road, course northerly and southerly.

1029.00 Road, course northerly and southerly.

1270.00 Bed of Pinto Creek, draining northwesterly.

1301.60 To Cor. No. 3, identical with N.E. Cor. of the location
and Cor. No. 3 Lucky Charlie lode, Sur. 2525.

The post marking this corner of said Lucky Charlie lode
being rotten at the bottom, I removed it and set a
dacite stone, 4 x 11 x 24 ins., with cross at the exact
corner, chiseled 3-M-3837 on the side facing this claim
and 3-2525 for said Lucky Charlie lode, 12 ins. in the
ground, and erected a mound of stone alongside.

An oak tree, 9 ins. in diameter, blazed and scribed cross
B.T. 2525, to which I add 3837, bears N.42°-30'W. 3.85 ft.

No other bearings available.

Thence S.34°-11'E.

Along line of the location and line 3-4 of said Lucky
Charlie lode.

Feet.	
300.00	To N.E.E.C. monument of the location. A monument of stone 3 ft. base, 3 ft. high.
373.60	Intersect line 3-4, Pine Tree lode, Sur. 2667, S.33°-48'W. 301.1 ft. from Cor. No. 4.
412.00	Bed of Pinto Creek, draining northwesterly.
540.00	Road, course northwesterly and southeasterly.
567.60	To Cor. No. 4, identical with S.E. Cor. of the location and Cor. No. 4 Lucky Charlie lode, Sur. 2525. The post marking this corner of said Lucky Charlie lode being rotten at the bottom, I removed it and set a granite stone, 4 x 7 x 24 ins., with cross at the exact corner, chiseled 4-M-3837 on the side facing this claim and 4-2525 for said Lucky Charlie lode, 12 ins. in the ground and erected a mound of stone alongside. An oak tree, 15 ins, in diameter, blazed and scribed cross E.T. 3837, bears S.43°-34'E. 45.5 ft. Cor. No. 4, Pine Tree lode, Sur. 2667, bears N.08°-06'30"E. 414.8 ft.
	No other bearings available.
	Thence S.77°-09'W.
	Along line of the location and line 4-1 of said Lucky Charlie lode.
262.00	To Cor. No. 3, Blue Jay lode, this survey, and intersect line 3-4, Pine Tree lode, Sur. 2667, S.33°-48'W. 564.3 ft. from Cor. No. 4.
403.00	To Cor. No. 4, Charlie No. 2 lode, Sur. 2525. Along line 4-1 of said Charlie No. 2 lode.
1278.00	Road, course northerly and southerly.
1324.00	To Cor. No. 1, the place of beginning.
	BLUE JAY Lode.
	Beginning at Cor. No. 1, identical with S.W. Cor. of the location.
	A schist stone, 8 x 14 x 24 ins., chiseled cross at the exact corner and 1-BJ-3837 on the side facing the claim, set 12 ins. in the ground, with mound of stone alongside, whence

Feet. The Standard quarter corner of section 36, T. 1 N., R. 13 E., G. & S.R.M., bears S.14°-00'E. 716.8 ft.
 Cor. No. 3, Pine Tree lode, Sur. 2667, bears S.86°-27'E. 152.8 ft.

No other bearings available.

Thence N.34°-11'W.

Along line of the location.

212.30 To Cor. No. 2, Charlie No. 2 lode, Sur. 2525, from which Cor. No. 3 of said Charlie No. 2 lode bears N.49°-39'E. 862.9 ft.

Along line 2-1 of said Charlie No. 2 lode.

322.00 To S.W.E.C. monument of the location, from which the discovery cut bears N.77°-09'E. 220.0 ft.

336.00 Road, course northeasterly and southwesterly.

440.90 To S.W.E.C. of said Charlie No. 2 lode.

486.00 Road, course northeasterly and southwesterly.

598.00 Road, course, northerly and southerly.

644.00 To Cor. No. 2, identical with N.W. corner of the location, Cor. No. 1, Mayflower lode, this survey and Cors. 1 of the Lucky Charlie and Charlie No. 2 lodes, both of Sur. 2525. A schist stone, previously described, to which I add 2-BJ-3837 on the side facing this claim.

Thence N.77°-09'E.

Along line of the location, and lines 1-4 of said Lucky Charlie and Charlie No. 2 lodes.

46.00 Road. course northerly and southerly.

921.00 To Cor. No. 4 of said Charlie No. 2 lode, from which Cor. No. 3 of said Charlie No. 2 lode bears S.34°-11'E. 4.0 ft.

1062.00 To Cor. No. 3, identical with N.E. Cor. of the location. At the intersection of line 4-1, Mayflower lode, this survey (identical with line 4-1 Lucky Charlie lode Sur. 2525) with line 3-4, Pine Tree lode, Sur. 2667, being N.33°-48'E. 936.7 ft. from Cor. 3 of said Pine Tree lode. A schist stone, 8 x 8 x 33 ins., chiseled cross at the exact corner and 3-BJ-3837 on the side facing the claim, set 15 ins. in the ground, with mound of stone alongside.

Feet. No bearings available.
 Thence S.34°-11'E.
 Along line of the location.
 322.00 To N.F.E.C. monument of the location.
 A monument of stone 3 ft. base, 3 ft. high.
 644.00 To Cor. No. 4, identical with S.E.Cor. of the location.
 A schist stone, 8 x 12 x 26 ins., chiseled cross at the exact corner and 4-BJ-3837 on the side facing the claim, set 12 ins. in the ground, with mound of stone alongside, whence
 Cors. 2 and 4, respectively, of Dan and Mac and Hal and Al lodes, both of Sur. 2667, bears N.34°-41'E. 205.4 ft.
 A cross on schist out crop, about which is chiseled B.R. 3837 bears S.56°-44'W. 12.05 ft.
 No other bearings available.
 Thence S.77°-09'W.
 Along line of the location.
 869.75 Intersect line 3-4, Pine Tree lode. Sur. 2667, N.33°-48'E. 62.85 ft. from Cor. No. 3.
 1062.00 To Cor. No. 1, the place of beginning.
 Mean magnetic variation at all corners, 13°-30'E.

oooooooooooooooooooo

LODE LINES.

As near as can be determined from present developments, the veins of the two locations embraced in this survey extend as follows from their respective discovery points:

Mayflower lode, N.74°-28'E. 490.0 ft. and S.74°-28'W. 811.6 ft.

Blue Jay lode, N.77°-09'E. 842.0 ft. and S.77°-09'W. 220.0 ft.

oooooooooooooooooooo

AREAS.

	Acres.	Acres.
Total area Mayflower lode,		15.146 X
Area in conflict with:		
Pine Tree lode, Sur. 2667,	0.542 ✓	
Pine Tree lode, Sur. 2667 and		

Lucky Charlie lode, Sur. 2525.	0.542 ✓
Sun Rise lode, unsurveyed,	0.149 ✓
Sun Rise lode, uns., and Lucky Charlie lode, Sur. 2525.	0.149 ✓
Brewery lode, unsurveyed,	3.353 ✓
Brewery lode, uns., and Lucky Charlie lode, Sur. 2525,	3.353 ✓
Lucky Charlie lode, Sur. 2525	15.146 ✓
Total area Blue Jay lode,	14.625 ✓
Area in conflict with:	
Pine Tree lode, Sur. 2667,	5.989 ✓
Charlie No. 2 lode, Sur. 2525,	4.291 ✓

oooooooooooooooooooo

LOCATION.

This survey is located on unsurveyed land in what will probably be, when surveyed, section 36, T. 1 N., R. 13 E., G. & S.R.M., Globe Mining District, Gila County, Arizona, in the Crook National Forest.

oooooooooooooooooooo

ADJOINING AND CONFLICTING CLAIMS.

The Brewery lode, owned by L.P. Alexander; and the Sun Rise and Dictator^{lodes} owned by Carl Eder, adjoin and conflict on the north. The Pine Tree and Hal and Al lodes, of Sur. 2667, owned by The Pinto Valley Co., adjoin and conflict on the east and south. Unknown claims, unsurveyed, owned by M.C. Jones, adjoin on the south and west. The Lucky Charlie and Charlie No. 2 lodes, lapsed locations, Sur. 2525, conflict in their entirety with this survey.

oooooooooooooooooooo

DISCOVERY AND IMPROVEMENTS.

I certify that the value of the labor and improvements made upon this claim, by the claimant, are of the value set forth herein, and that said improvements consist of:

Mayflower.

No. 1, the discovery, cut, 4 x 10 x 15 ft., the center of the face of which is on the lode line 490.0 ft. from the N. E.E.C., and which extends thence N.18°W to face. Value, \$30.00.

No. 2, cut, 5 x 7 x 22 ft., the center of the toe of which bears S.71°-25'W. 77.0 ft. from a point on the lode line 475.0 ft. from the N.E.E.C., and which extends thence S.05°W. to face. Value \$30.00.

Blue Jay.

No. 1, the discovery cut 3 x 7 x 28 ft. (the caved approach to a tunnel) which is intersected by the lode line 220.0 ft. from the S.W.E.C., and which extends thence N. 10° E 12 ft. to toe and S. 10° W 16 ft. to face. Value, \$130.00.

OTHER IMPROVEMENTS.

A cut 3 x 10 x 60 ft., (the caved approach to a tunnel) the center of the toe of which bears S. 58° -06'W. 174.1 ft. from a point on the lode line of the Mayflower lode, 84.8 ft. from the N.E.E.C., and which extends thence S. 62° W. to face.

Cut and tunnel, 3.5 x 6 ft., 96 ft. long to point where it is caved, the center of the toe of which bears N. 69° -9'W. 51.1 ft. from a point on the lode line of the Mayflower lode, 329.1 ft. from the N.E.E.C., and which extends thence S. 16° W.

Cut and tunnel, 4 x 6 x 68 ft. long, the center of the toe of which bears N. 48° -20'W. 130.0 ft. from a point on the lode line of the Mayflower lode, 475.0 ft. from the N.E.E.C., and which extends thence S. 46° W. to face.

A cut, 3.5 x 7 x 12 ft., (caved) the center of the face of which bears S. 19° -26'W. 82.0 ft. from a point on line 2-3 of the Blue Jay lode, 826.0 ft. from Cor. No. 2 and which extends thence N. 84° E to face.

A cut, 3 x 7 x 14 ft. (caved), the center of the face of which bears S. 70° -37'W. 172.0 ft. from the N.E.E.C. of the Blue Jay lode, and which extends thence S. 75° E to toe.

Cut and tunnel, 4 x 7 x 18 ft., the center of the portal of which bears S. 64° -32'W. 201.0 ft. from the N.E.E.C. of the Blue Jay lode, and which extends thence N. 87° W 6 ft. to face, of tunnel and S. 87° E 12 ft. to toe of cut.

None of the above described improvements are credited to the claims of the survey on account of not having been made by the claimant.

INSTRUMENT AND DETERMINATION OF MERIDIAN.

This survey was made with a 6 $\frac{1}{2}$ inch Berger Transit. The courses were deflected from the true meridian as determined by direct Solar observations. The distances were measured with a 660 foot steel tape.

REPORT.

The Standard quarter corner of section 36, T. 1 N., R. 13, E., G. & S.R.M., to which ties are given, is a set schist stone, showing 4 x 9 x 7 ins., out of the ground, chiseled cross at the exact point and S C $\frac{1}{4}$ on the north face, with mound of stone alongside. The tie to this corner was computed through a traverse run from Cor. No. 1 of the Blue Jay lode, S.34°-11'E 183.5 ft.; thence S.09°32'E. 254.1 ft.; thence S.05°-30'E. 294.5 ft. to said quarter corner.

Sur. 2667, Pine Tree, Hal and Al and Dan and Mac lodes;

Cors. 3 and 4 of said Pine Tree lode and Cors. 4 and 2, respectively, of said Hal and Al and Dan and Mac lodes are 4 x 4 posts, properly set and scribed. The disagreement between these notes and the length of line 3-4 of said Pine Tree lode as approved is due to error in Sur. 2667.

Sur. 2525, Lucky Charlie and Charlie No. 2 lodes:

Cors. 1, 3 and 4 of said Lucky Charlie lode and Cors. 1, 2, 3 and 4 of the Charlie No. 2 lode were, at the time of executing this survey, 4 x 4 posts properly set and scribed. Some of these were removed and new corners set in their places as reported herein. Cor. No. 2 of the Lucky Charlie lode is a Cedar tree, but is

erroneously reported as being a pine tree in the returns of Sur. 2525, properly scribed. The disagreement between these notes and all the lines of said Lucky Charlie and Charlie No. 2 lodes is due to errors in Sur. 2525. The disagreement between the area in conflict between said Lucky Charlie lode and the Brewery lode, unsurveyed, as reported herein, and this same conflict as reported in the returns of Sur. 2525, is due to errors in Sur. 2525.

Sun Rise and Brewery lodes, unsurveyed.

All the monuments of these claims, marking conflicting lines with this survey, are monuments of stone.

The disagreement between these notes and the location notices is due to errors in the notices.

Edwin P. Stewart

United States Mineral Surveyor.

Globe, Arizona.
July 5, 1922.

FINAL OATHS FOR SURVEYS.

LIST OF NAMES.

A list of the names of the individuals employed by Edwin T. Stewart
 United States Mineral Surveyor, to assist in running, measuring, and marking the lines, corners, and
 boundaries described in the foregoing field notes of the survey of the mining claim of _____

M. C. Jones

 known as the Mayflower and Blue Jay lodes

 and showing the respective capacities in which they acted.

Rudolph Wolf _____, *Chainman.*
 _____, *Chainman.*
 _____, *Axman.*
 _____, *Flagman.*

FINAL OATHS OF ASSISTANTS.

We, _____

 -and- 1. Rudolph Wolf _____, do solemnly swear that we assisted _____
Edwin T. Stewart _____, United States Mineral Surveyor, in marking the corners and surveying
 the boundaries of the mining claim of M. C. Jones

 known as the Mayflower and Blue Jay lodes

 represented in the foregoing field notes as having been surveyed by said mineral surveyor and under his
 direction; and that said survey has been in all respects, to the best of ^{my} our knowledge and belief, faithfully
 and correctly executed, and the corner and boundary monuments established according to law and the instruc-
 tions furnished by the United States Surveyor-General for ARIZONA

Rudolph Wolf _____, *Chainman.*
 _____, *Chainman.*
 _____, *Axman.*
 _____, *Flagman*

Subscribed and sworn to by the above-named persons before me this 5th
 day of July, 1922.

My commission expires
 November 12, 1924.

M. L. Harrison

 Notary Public, Gila
 County, Arizona.

4-686.

FINAL OATH OF U. S. MINERAL SURVEYOR.

I, Edwin T. Stewart, U. S. Mineral Surveyor, do solemnly swear that, in pursuance of instructions received from the United States Surveyor General for Arizona, dated April 1, 1922, I have, in strict conformity to the laws of the United States, the official regulations and instructions thereunder, and the instructions of said Surveyor General, faithfully and correctly executed the survey of the Mining Claim of M. C. Jones, known as the Mayflower and Blue Jay lodes, situate in Globe Mining District, Gila County, Arizona, in Section 36, Township No. 1 N., Range No. 13 E., unsurveyed, and designated as Survey No. 3837, as represented in the foregoing field notes, which accurately show the boundaries of said mining claim as distinctly marked by monuments on the ground, and described in the attached copy of the location certificate, which was received by me from the Surveyor General with said instructions, and that all the corners of said survey have been established and perpetuated in strict accordance with the law, official regulations and instructions thereunder; and I do further solemnly swear that the foregoing are the true and original field notes of said survey and my report therein, and that the labor expended and improvements made upon said mining claim by claimant and grantors are as therein fully stated, and that the character, extent, location, and itemized value thereof are specified therein with particularity and full detail, and that no portion of said labor or improvements so credited to this claim has been included in the estimate of expenditures upon any other claim.

Edwin T. Stewart
U. S. Mineral Surveyor.

Subscribed and sworn to by the said Edwin T. Stewart
U. S. Mineral Surveyor, before me M. L. Harrison, a Notary Public
in and for Gila County, Arizona this 5th
day of July, 19 22.

My Commission Expires
November 12, 1924.

M. L. Harrison
Notary Public, Gila
County, Arizona.

4-688.

U. S. SURVEYOR-GENERAL'S FINAL CERTIFICATE ON FIELD NOTES.

Department of the Interior,

OFFICE OF U. S. SURVEYOR-GENERAL,

Phoenix, Arizona.

August 21, 1922.

I, U. S. Surveyor-General for District of Arizona

do hereby certify that the foregoing transcript of the Field Notes, return and approval of the survey of the mining claim of

M. C. Jones

known as the MAYFLOWER and BLUE JAY Lodes

situate in Globe

Mining District, Gila County, Arizona

in Section 36, Township No. 1 N., Range No. 13 E., Unsur., and

designated as Survey No. 3837, has been correctly copied from the originals on file in

this office; that said Field Notes furnish such an accurate description of said mining claim as will, if incorporated into a patent, serve fully to identify the premises, and that such reference is made therein to natural objects or permanent monuments as will perpetuate and fix the locus thereof.

And I further certify that less than five hundred dollars' worth of labor has been expended or improvements made upon each of said mining claims by claimant or his grantors, and that said improvements consist of at time of survey, 3 cuts, value \$190.

and that no portion of said labor or improvements has been included in the estimate of expenditures upon any other claim.

I further certify that the plat thereof, filed in the U. S. Land Office at Phoenix,

Arizona, is correct and in conformity with the foregoing Field Notes.

Frank P. Trott,

United States Surveyor-General for Arizona.

4-687

**SURVEYOR GENERAL'S CERTIFICATE OF APPROVAL OF FIELD NOTES
AND SURVEY OF MINING CLAIM**

**DEPARTMENT OF THE INTERIOR
OFFICE OF U. S. SURVEYOR GENERAL**

Phoenix, Arizona

August 21, 1922

I, U. S. Surveyor General for District of Arizona

do hereby certify that the foregoing and hereto attached Field Notes and Return of the Survey of the Mining Claim of

M. C. Jones

, known as the

MAYFLOWER and BLUE JAY Lodes

situate in Globe mining district,

Gila County, Arizona

in Section 36, Township No. 1 N., Range No. 13 E., Unsur.

, designated as Survey No. 3837

executed by Edwin T. Stewart, U. S. Mineral

Surveyor, April 6 - 9, 1922, under my instructions dated


April 1, 1922, have been critically examined and the necessary

corrections and explanations made, and the said Field Notes and Return, and the survey they describe,

are hereby approved. The certified copy of the location certificate filed by the applicant for survey is

on file in this office and a true copy of said certified copy of said location certificate is included and

made a part of the transcript of the field notes.



U. S. Surveyor General for Arizona

(4-691.)


Certificate of U. S. Surveyor General

AS TO

EXPENDITURES REPORTED AFTER RETURN OF SURVEY OF MINING CLAIM.

I, U. S. Surveyor General for District of Arizona,
do hereby certify that Five Hundred Dollars' worth of labor has been expended or
improvements made by claimant or its grantors, ^{or for each of} upon the mining claims of
Pinto Valley Co.,
known as the MAYFLOWER and BLUE JAY Lodes,
situate in Globe mining district,
Gila County, Arizona,
in Section 36, Township No. 1 N., Range No. 13 E., Unsur.;
that said improvements consist of, ~~in addition to those reported at~~
~~time of survey, an undivided 1/7th interest, value \$642.86, in~~
~~a certain tunnel on the Dan and Mac, and Hal and Al lodes, of~~
~~Sur. 2667, which is credited to each of said Mayflower and Blue~~
~~Jay lodes.~~

, and that no portion of said labor or improvements has been
included in the estimate of expenditures upon any other claim. A copy of the report of
Edwin T. Stewart, U. S. ~~Deputy~~ Mineral Surveyor, dated
April 2, 1923, 18, is hereto attached.



U. S. Surveyor General for Arizona.

Office of U. S. Surveyor General,
Phoenix, Arizona,
April 18, 1923.

SUPPLEMENTAL REPORT OF IMPROVEMENTS MADE FOR THE
BENEFIT OF THE CLAIMS INCLUDED IN MINERAL SURVEYS
3837 and 3839, SUBSEQUENT TO THE EXECUTION OF SURVEY.

I certify that the value of the labor and improvements made upon, or for the benefit of, the Mayflower and Blue Jay lodes, Sur. 3837, and the Clare and Buick lodes, Sur. 3839, by the claimant, or its grantors, is not less than Five Hundred Dollars for each of said claims, and that said improvements, in addition to those reported in my original returns of Surveys 3837 and 3839, consist of a one-seventh interest in 404 feet of tunnel, 4 x 7 ft., timbered, located on the Dan and Mac and Hal and Al claims of Sur. 2667, value \$4500.00, described as follows:

Beginning at the portal, from which Cor. No. 2 of said Dan and Mac claim bears S.63°-40'W. 140.0 ft., and extending thence S.12°-26'W. 12.1 ft. to point 1; thence S.14°-54'W. 135.7 ft. to point 2; thence S.13°-16'W. 40.2 ft.; to point 3; thence S.36°-32'E. 36.7 ft. to point 4; thence S.48°-56'E. 82.3 ft. to point 5; thence S.58°-00'E. 41.0 ft. to face. And, from point 3, S.13°-16'W. 15.0 ft. to face. And, from point 5, S.24°-00'W. 27.0 ft. to face. And, from a point N.13°-16'E. 11.5 ft. from point 3, N.85°-00'W. 14.0 ft. to face.

This tunnel is being driven by the Pinto Valley Co., the present owner of the seven claims to which it is distributed, for the purpose of prospecting and mining a mineralized fault which strikes across the northeast end of the Hal and Al claim of Mineral Survey 2667, and extends southeasterly into the Buick and Clare claims, Sur. 3839, and northwesterly through the Pine Tree claim Sur. 2667, and the Blue Jay and Mayflower claims, Sur. 3837. This fault was cut by the tunnel about 180 feet in from the portal, and drifting and crosscutting have progressed to the extent described herein and as shown on the plat filed with this report. Drifts are now being advanced northwest and southeast, along the fault, toward the claims of Surveys 3837 and 3839 for the pur-

pose of performing the annual assessment work for their benefit and to develop and mine them at depth. The surface of the claims rises toward the northwest and southeast of the improvement, in the direction of the strike of the fault, which will cause the drifts to enter the claims of Surveys 3837 and 3839 at a greater depth than they now are below the surface, thus making the plan of developing these claims through the improvement not only feasible, but advantageous. The canyon through which Pinto Creek flows renders the improvement of no value to other claims owned by the claimant on the northeast side of it. I have, therefore, distributed the value of the improvement between the claims of the claimant upon which it is situated and the ones it will enter on the southwest side of Pinto Creek, 1/7th being credited to each.

At the time of issuing the order of survey for the Mayflower and Blue Jay claims, Sur. 3837, title to these claims was vested in M.C. Jones, though the deed conveying said claims from Jones to the Pinto Valley Co. was then in escrow, and was delivered on the 2nd day of September, 1922. Title to the Hal and Al, Dan and Mac and Pine Tree claims, Sur. 2667, passed to the Pinto Valley Co. by a deed dated the 31st day of October, 1921. And title to the Clare and Buick lodes, Sur. 3839, was vested in the Pinto Valley Co. on the date of issuing order of survey. The improvement herein described was commenced October 2, 1922, and on this date title to the seven claims to which it is distributed was vested in the Pinto Valley Co.

Edwin T. Stewart
United States Mineral Surveyor.

Subscribed and sworn to before me this 2nd day of April, 1923, by Edwin T. Stewart, United States Mineral Surveyor. My commission expires November 12, 1924.

M. L. Harrison
Notary Public, Gila
County, Arizona.

UNITED STATES DEPARTMENT OF THE INTERIOR 9605 (952)
BUREAU OF LAND MANAGEMENT M.S. 3837
ARIZONA STATE OFFICE

NOTICE OF CANCELLATION OF MINERAL SURVEY

The Blue Jay and Mayflower lodes, Mineral Survey No. 3837, located in section 36, Township 1 North, Range 13 East, Gila and Salt River Meridian, Arizona, are hereby canceled.


These claims have not been filed with the Arizona State Office, Bureau of Land Management, in accordance with Section 314, 90 STAT. 2769, (43 U.S.C. 1744).

This cancellation was necessitated to clear the record.

The Mineral Survey Plat should be noted as follows:

"Blue Jay and Mayflower lodes, M.S. 3837 were canceled February 16, 1999, by memo 9605 (952) M.S. 3837, which is now a part of the original field notes."

February 16, 1999
Date


Chief Cadastral Surveyor of Arizona